

JAPAN INTERNATIONAL COOPERATION AGENCY


DEPARTMENT OF THE INTERIOR AND LOCAL GOVERNMENT
THE REPUBLIC OF THE PHILIPPINES

**THE STUDY ON THE
PROVINCIAL WATER SUPPLY, SEWERAGE AND
SANITATION SECTOR PLAN
IN
THE REPUBLIC OF THE PHILIPPINES**

VOLUME III - [2]

DATA REPORT

**PROVINCIAL WATER SUPPLY, SEWERAGE AND
SANITATION SECTOR PLAN
FOR THE PROVINCE OF
DAVAO DEL NORTE**



MARCH 1999

NISSHON JOGENJUDO SEIKENI CO., LTD.


SSS
JR
99-047

JICA
DEPARTMENT OF THE INTERIOR AND LOCAL GOVERNMENT
REPUBLIC OF THE PHILIPPINES
THE STUDY ON THE PROVISIONAL WATER SUPPLY, SEWERAGE AND SANITATION SECTOR PLAN
IN THE REPUBLIC OF THE PHILIPPINES
VOLUME III
DATA REPORT
DAVAO DEL NORTE
SSS

EXCHANGE RATE (As of 28 February 1999)

U.S.\$ 1.00 = Pcs. 40.42 = Yen 119.84





JAPAN INTERNATIONAL COOPERATION AGENCY

DEPARTMENT OF THE INTERIOR AND LOCAL GOVERNMENT
THE REPUBLIC OF THE PHILIPPINES


**THE STUDY ON THE
PROVINCIAL WATER SUPPLY, SEWERAGE AND
SANITATION SECTOR PLAN
IN
THE REPUBLIC OF THE PHILIPPINES**

VOLUME III

DATA REPORT

**PROVINCIAL WATER SUPPLY, SEWERAGE AND
SANITATION SECTOR PLAN
FOR THE PROVINCE OF**

DAVAO DEL NORTE



MARCH 1999

NIPPON JOGESUIDO SEKKEI CO., LTD.



1149763 [3]

**PROVINCIAL WATER SUPPLY, SEWERAGE AND
SANITATION SECTOR PLAN**

VOLUME III DATA REPORT

TABLE OF CONTENTS

CHAPTER	PAGE NO.
1. INTRODUCTION	
1.3 The Provincial Plan for the Province of Davao del Norte	1 - 1
1.3.2 Outline of the Report	1 - 1
1.4 Acknowledgment	1 - 6
2. PLANNING APPROACH FOR FUTURE SECTOR DEVELOPMENT	
2.6 Planning Principles and Data Management	2 - 1
2.6.1 Planning Principles	2 - 1
3. PROVINCIAL PROFILE	
3.3 Socio-economic Conditions	3 - 1
3.3.2 Basic Infrastructure	3 - 1
3.5 Health Status	3 - 2
3.5.1 Morbidity, Mortality and Infant Mortality	3 - 2
3.6 Environmental Conditions	3 - 3
3.6.3 Solid Waste Disposal	3 - 3
4. EXISTING FACILITIES AND SERVICE COVERAGE	
4.1 Water Supply	4 - 1
4.1.2 Types of Facilities and Definition of Service Level Standard	4 - 1
4.2 Sanitation and Sewerage	4 - 7
4.2.3 Sanitation Facilities and Service Coverage	4 - 7
5. EXISTING SECTOR ARRANGEMENTS AND INSTITUTIONAL CAPACITY	
5.2 Sector Reforms	5 - 1
7. WATER SOURCE DEVELOPMENT	
7.1 General	7 - 1
7.3 Groundwater Sources	7 - 8
7.3.1 Classification of Groundwater Availability	7 - 8
7.3.3 Groundwater Quality	7 - 12
7.5 Surface Water Sources	7 - 13
7.6 Future Development Potential of Water Source	7 - 14

**PROVINCIAL WATER SUPPLY, SEWERAGE AND
SANITATION SECTOR PLAN**

LIST OF TABLES

Table No.	Title	Page No.
1.3.1	List of Collected Reports and Documents	1 – 1
1.4.1	List of Persons and Institutions Who Participated in the Preparation of PW4SP	1 – 6
2.6.2	Data File Linkages	2 – 61
3.3.1	Number of Elementary School, High School and Other Served Facilities	3 – 1
3.5.1	Morbidity, Mortality and Infant Mortality by Municipality (Annual Incidence per 100,000 persons)	3 – 2
3.6.1	Solid Waste Collection and Disposal by Municipality	3 – 3
4.2.1	Number of Household Toilet, by Type	4 – 7
4.2.2	Number of School Toilets by Public and Private Classifications	4 – 8
4.2.3	Number of Public Toilets by Type of Facility	4 – 9
7.1.1	Water Sources Information	7 – 1
7.1.2	Major References	7 – 7
7.3.1	Well Inventory by Municipality	7 – 8
7.3.2	Groundwater Quality	7 – 12
7.5.1	Surface Water Quality	7 – 13

LIST OF FIGURES

Figure No.	Title	Page No.
7.6.1	Individual Well Location and Specification Map	7 – 14

1. INTRODUCTION

1.3 The Provincial Plan for the Province of Davao del Norte

1.3.2 Outline of the Report

Table 1.3.1 List of Collected Reports and Documents

No.	Title	Year	Source	G	C	R	P	M	B
I. GENERAL									
1.	The Philippine National Development Plan Program Master Planning	1998	NEDA		■				
2.	Report and Recommendation of the President to the Board of Directors on Proposed Loans to the Republic of the Philippines for the Rural Water Supply and Sanitation Sector Project	May 1996	ADB		■				
3.	Report and Recommendation of the President to the Board of Directors on a Proposed Loan to the Republic of the Philippines for the Regional Municipal Development Project	Aug. 1995	ADB		■				
4.	Long Term and Medium Term Sector Dev't. Planning Workshop No. 2	1998	DILG						
5.	Philippine Agenda - A National Agenda for Sustainable Development for the 21st Century	1997	PCSD		■				
6.	Updated Medium-Term Philippine Development Plan 1996 - 1998	Dec. 1995	NEDA		■				
7.	Water Supply, Sewerage and Sanitation Master Plan of the Philippines 1988 - 2000	1988	NEDA		■				
8.	Catalogue Products and Services	1993	NAMRIA		■				
9.	The Philippines in 1995: Our Time Has Come	June 1995	OP		■				
10.	Australian Development Corporation with the Philippines - Philippine Program Profile (Section C.3)	July 1997	LGU						
11.	Social Reform Agenda Policy Directives		Social Reform Council Secretariat		■				
II. SOCIO-ECONOMIC									
1.	Socio-Economic Profile (Davao del Norte)		PPDO				■		
2.	Census-Based National and Regional Population Projection Volume I	1995	NSO		■				
3.	Report No. 1-P: Population by Province, City/ Municipality and Barangay Region XI 1995 Census	1995	NSO			■			
4.	Physical Framework Plan, Davao del Norte	July 1996	PPDO				■		
5.	Report No. 2-87P: Socio Economic and Demographic Characteristics Davao del Norte 1995 Census	1995	NSO				■		
6.	Philippine Statistical Yearbook	1997	NSCB		■				
7.	Total Population, Household Population and Number of Households by Province, City/ Municipality and Barangay	1995	NSO Census		■				
8.	NSO Census by Province, Male, Female and Age Bracket	1995	NSO POPCEN			■			
9.	Geographic Coding and Urban and Rural Classification (Region 11)	1990	NSO POPCEN			■			

No.	Title	Year	Source	G	C	R	P	M	B
III. WATER SOURCE									
1.	Master Plan Study on Water Resources Management in Republic of the Philippines Vol. I	Jan. 1998	NWRB		■				
2.	Master Plan Study on Water Resources Management in Republic of the Philippines Vol. II	Jan. 1998	NWRB		■				
3.	Philippine Water Resources Data Volume II Streamflow and Lake or River Stage	Jan. 1980	NWRC		■				
4.	Philippine Water Resources Data Volume II Streamflow and Lake or River Stage	June 1991	DPWH-BRS		■				
5.	Master Plan Study on Water Resources Management in the Republic of the Philippines	July 1997	NWRB		■				
6.	Topographic Maps 1:250,000 Davao del Norte	Reprinted in 91, 93 and 96	NAMRIA				■		
7.	Rapid Assessment of Water Supply Sources Davao del Norte	1982	NWRB				■		
8.	Groundwater Resources Investigation Report Davao del Norte	Unpublished	NWRB				■		
9.	Water Resources Summary Data (Volume 1 and 2)	1970	NWRB		■				
10.	Individual Well Inventory Davao del Norte	1990	NWRB				■		
11.	Groundwater of the Philippines	June 1980	NWRC		■				
12.	LWUA Water District Database	1997	LWUA		■				
13.	Road Network Map						■		
14.	Well Inventory		NWRB		■				
15.	Well Inventory	1998	DPWH-DEO				■		
16.	Well Drilling Record	1998	DPWH-DEO				■		
IV. WATER SUPPLY									
1.	Assessment of the Domestic WS and Sanitation Sector of Northern Mindanao Volume V	Aug. 1996	NEDA			■			
2.	Assessment of the Domestic Water Supply and Sanitation Sector of Northern Mindanao Vol. I	Aug. 1996	NEDA			■			
3.	Technical Assistance to the Republic of the Philippines for the Water Supply and Sanitation Sector and Study	July 1997	ADB		■				
4.	Working Group on Urbanization (WG/U) of the Water Supply and Sanitation Collaborative Council (WSCC)	Sept. 1993	WSCC-WG/U	■					
5.	Water Supply Feasibility Study Methodology Manual (LWUA-Mala Columbus)	1996	LWUA		■				
6.	Overview of Water Pricing Policies and Structures in the ESCAP Region	1996	UN						
7.	Report and Recommendation of the President to Board of Directors on a Proposed Loan to the LWUA in the Republic of the Philippines for the Small Towns Water Supply Sector Project	Sept. 1996	ADB		■				

No.	Title	Year	Source	G	C	R	P	M	B
V. ENVIRONMENTAL SANITATION									
1.	Trainer's Training Kits for Sanitation	Mar. 1996	UNDP/DILG		■				
2.	Ecological Alternatives in Sanitation	Aug. 1997	SIDA	■					
3.	The Code Sanitation of the Philippines	1976	DOH		■				
VI. INSTITUTIONAL									
1.	General Primer - Local Government Code of 1991	1991	DILG		■				
2.	The Barangay and the Local Government Code	1994	DILG		■				
3.	NEDA Board Resolution No. 4 (S. 1994)	1994	NEDA		■				
4.	Implementing Rules and Regulations of NEDA Board Resolution No. 4 (S. 1994), Clause (G)	Nov. 1997	NEDA		■				
5.	NEDA Board Resolution No. 5, S-94	1994	NEDA		■				
6.	NEDA Board Resolution No. 5, S-96	1996	NEDA		■				
7.	NEDA Board Resolution No. 5, S-89	1989	NEDA		■				
VII. COMMUNITY DEVELOPMENT									
1.	Community Development Manual First Water Supply, Sewerage and Sanitation Sectors Projects (FW4SP)		DPWH/DILG/ LWUA/DOH		■				
2.	BWSA Formulation Operations Manual Community Development Manual First Water Supply, Sewerage and Sanitation Sectors Projects (FW4SP)		DPWH/DILG/ LWUA/DOH		■				
3.	Institution Building for Decentralized Implementation of Community-Managed Water Supply and Sanitation Projects		DILG		■				
4.	Institution Building for Decentralized Implement- ation of Community-Managed Water Supply and Sanitation Projects	June 1997	DILG		■				
5.	Guidebook for Community Managed WATSAN Project		UNDP/PIII		■				
6.	A Manual for Training Trainers in Participatory Techniques	1990	PROWESS/ UNDP		■				
7.	Interception Report for Special Assistance for Projects Sustainability for the Rural Water Supply III Project	1997	SAPS Team		■				
8.	Interim Report for Special Assistance for Projects Sustainability for the Rural Water Supply III Project (SAPS)	1997	SAPS Team		■				
9.	Participatory Action Planning for the Development of Two PSF Project	1994	UP		■				
10.	Water and Sanitation for All: A World Priority Achievements and Challenges	1995	IRC International Water & Social Center		■				

No.	Title	Year	Source	G	C	R	P	M	B
11.	Community Organizers' Manual, Part I	1990	CSWCD-UP/DCD/ DOPI						
12.	A Handbook on Community Development	1975	UP		■				
13.	Achieving Success in Community Water Supply and Sanitation Projects		UNDP	■					
14.	Handbook on Community Organizing for Water Sanitation		DILG		■				
15.	Draft Final Report for Special Assistance for Projects Sustainability for the Rural Water Supply III Project	Feb. 1997	SAPS Team		■				
16.	A Manual on Community Participation in Water Supply and Sanitation (RWSSP)				■				
17.	Achieving Success in Community Water Supply and Sanitation Projects	1980	WHO	■					
18.	Community Development Manual	Nov. 1995	PIC		■				
VIII.	GENDER								
1.	Sourcebook for Gender Issues at the Policies Level in the Water and Sanitation Sector	Oct. 1996	IBRD/WB	■					
2.	Gender Issues Sourcebook for Water and Sanitation Projects	Jan. 1995	IBRD/WB	■					
3.	Toolkit on Gender in Water and Sanitation Series No. 2	Aug. 1996	UNDP	■					
4.	Domestic Shallow Well Water Supplies the Family Handpump Scenario	Feb. 1990	UNDP	■					
5.	United Nations Decade for Women	1976-1985		■					
6.	Gender Mainstreaming		NCRFW		■				
7.	Regional Memorandums	Feb. 1997	DILG			■			
8.	Philippine Plan for Gender Development	1995-2025	NCRFW		■				
9.	Philippine Country Report on Women	Sept. 1995	NCRFW		■				
10.	A Primer on the GAD Focal Point	1996	NCRFW		■				
IX.	FINANCIAL								
1.	Annual Investment Plans Davao del Norte		PPDO				■		
2.	Family Income and Expenditures Survey Vol. I	1994	NSO		■				
3.	Family Income and Expenditures Survey Vol. II	1994	NSO		■				
4.	DILG Memorandum Circular 96-263	1996	DILG		■				
5.	Presidential Decree 1914 (MDF)	1984	OP		■				

No.	Title	Year	Source	G	C	R	P	M	B
6.	Joint Circular No. 6-87	Aug. 1987	DBM		■				
7.	Davao del Norte Accomplishment Reports, 1993-1996	1993-1996	PPDO				■		
8.	Statement of Income-Expenditures of Municipalities		PPDO					■	

Legend:

ADB - Asian Development Bank
 BRS - Bureau of Research and Standards
 CSWCD - College of Social Work and Community Development
 DCD - Department of Community Development
 DEO - District Engineer Office
 DILG - Department of Interior and Local Government
 DOH - Department of Health
 DOPH - Development Options Philippines, Inc.
 DPWH - Department of Works and Highways
 IBRD - International Bank for Reconstruction and Development
 LGU - Local Government Unit
 LWUA - Local Water Utilities Administration
 MDF - Municipal Development Fund
 NAMRIA - National Mapping & Resource Information Authority
 NCRFW - National Commission in the Role of Filipino Women
 NEDA - National Economic Development Authority
 NSCB - National Statistical Coordination Board
 NSO - National Statistics Office
 NWRB - National Water Resource Bureau
 NWRC - National Water Resource Council
 OP - Office of the President
 PCSD - Philippine Counsel for Sustainable Development

PHI - Philippine Island
 PIC - Project Implementation Consultants
 POPCEN - Population Census
 PPDO - Provincial Planning and Development Office
 PROWWESS - Promotion of the Role of Women in Water, Environmental and Sanitation Sources
 RDC - Regional Development Council
 SIDA - Swedish International Development Cooperation Agency
 UN - United Nations
 UNDP - United Nations Development Project
 UP - University of the Philippines
 WATSAN - Water and Sanitation
 WB - World Bank
 WHO - World Health Organization
 WSCC-WG/U - Water Supply & Sanitation Collaborative Council-Working Group on Urbanization
 G - Global
 C - Central Government Level
 R - Regional Government Level
 P - Provincial Level
 M - Municipal Level
 B - Barangay Level

1.4 Acknowledgement

Table 1.4.1 List of Persons and Institutions Who Participated in the Preparation of PW4SP

Name	Position	Office
Provincial Sector Planning Team:		
1. Rafael I. Erfe	Provincial Planning & Dev't. Coordinator	Provincial Planning & Dev't. Office
2. Anita G. Juntilla	Project Evaluation Officer IV	- do -
3. Araceli N. Cajés	Computer Operator	PGO
4. Engr. Jose Alvic P. Suaybaguio	Sanitary Engineer III	PHO
5. Basiledes P. Lagumbay	Engineering Assistant	PEO
6. Dionesio T. Namuag	Coop Dev't Specialist II	PCDO
7. Emeterio J. Josue, Jr.	Assistant PLGOO	DILG
Water Supply and Sanitation - Project Management Office:		
1. Ms. Ellen I. Pascua	Program Manager	WSS-PMO, DILG
2. Mr. Rogelio B. Ocampo	Chief, Planning Division	- do -
3. Ms. Fe Crisilla M. Banluta	PW4SP Project Officer	- do -
4. Ms. Charito C. Araza	Area Coordinator	- do -

2. PLANNING APPROACH FOR FUTURE SECTOR DEVELOPMENT
 2.6 Planning Principles and Data Management
 2.6.1 Planning Principles

B-4 Composition of Figures and Tables by Chapter/Section

Table of Contents	Contents	Tables & Figures		
		Main Report	Supporting Report	Data Report
1. INTRODUCTION				
1.1 Sector Development in the Philippines	Nationwide sector development			
1.2 Provincial Sector Planning	Outline of provincial sector planning			
1.2.1 Objectives of Sector Planning				
1.2.2 Scope of Sector Planning				
1.2.3 Financing of Sector Plan				
1.3 The Provincial Plan for the Province	- Planning process and contents of the provincial plan	F1.3.1 Flow Diagram of Sector Planning	F1.3.1 Organization Chart for the Study Implementation PW4SP	F1.3.1 List of collected Reports and Documents
1.3.1 Preparation of the Plan				
1.3.2 Outline of the Report				
1.4 Acknowledgments	- Persons/Institutions responsible in the plan preparations			T1.4.1 List of Persons and Institutions Who Participated in the PW4SP

* Questionnaire form
 Table - T. Figure - F

Table of Contents		Tables & Figures		
		Main Report	Supporting Report	Data Report
2. PLANNING APPROACH FOR FUTURE SECTOR DEVELOPMENT				
2.1	General			
2.2	Planning Framework			
2.3	Sector Objectives			
2.4	Current Sector Policies and Strategies			
2.5	Major Legislation and Regulations Affecting the Sector			
		<ul style="list-style-type: none"> - Sector Arrangements with Reference to National Master Plan and Medium-Term Development Plan - Water Supply Coverage - Sanitation and Sewerage Coverage - Self-Reliance and Community Participation - Integrated Approach - Cost Sharing Arrangement - Cost Recovery - Sustainability - Private Sector Participation - Water Resources Management - Local Government Code - Water Code of the Philippines - Philippine Environmental Code - Provincial Water Utilities Act - Metropolitan Water Works and Sewerage System Charter - National Drinking Water Standards - Plumbing Code of the Philippines - Code on Sanitation - National Building Code 		
		T2.2.1	National Sector Coverage Targets	

Table - T, Figure - F
Questionnaire form

Table of Contents		Contents		Tables & Figures	
				Main Report	Supporting Report
					Data Report
2.6	Planning Principles and Data Management	- Constraints and required arrangements to undertake planning work - Data storage processing and retrieval	T2.6.1 Institutional Hierarchical System of the Philippines T2.6.2 Structure of Questionnaire	T2.6.1 Key Parameter T2.6.2 Composition of Well Sources and Specific Capacity T2.6.3 Annual Investment T2.6.4 Level I Safe & Unsafe Percentage T2.6.5 Unit of Construction Cost of Different facilities T2.6.6 Scoring Factor for Municipal Investment Ranking for Urban Water Supply T2.6.7 Scoring Factor for Municipal Comprehensive Investment Ranking	
3.	PROVINCIAL PROFILE				
3.1	General	- Location of Province - Administrative composition	T3.1.1 Outline of Municipality		
3.2	Natural Conditions and Geographical Features				
3.2.1	Meteorology	- Classification of climate by type and its characteristics - Average rainfall, temperature and wind direction			
3.2.2	Land Use	- Current land use	T3.2.1 Current Land Use		
3.2.3	Topography and Drainage	- Topographical characteristics of the province: mountains, major rivers and its flow rates, and water quality of typical rivers	F3.2.1 Major River Networks T3.2.2 Drainage Areas and Flow Rates of Major Rivers		

* Questionnaire form
Table - T. Figure - F

Table of Contents		Tables & Figures		
Contents		Main Report	Supporting Report	Data Report
3.3	Socio-economic Conditions			
3.3.1	Economic Activities and Household Income	F3.3.1 Brief description of major economic activities F3.3.2 Discussion on (a) household income level and (b) occupation	F3.3.1 Distribution of Families by Income Class F3.3.2 Employment Distribution by Major Industry Group	T3.3.1 Distribution of Families by Income Class T3.3.2 Employment by Major Industry Group and Class of Worker, 1994
3.2.3	Basic Infrastructure	T3.3.1 Description of current basic infrastructure in the province (roads, electricity, telecom, postal services, transportation, banking facilities, tourism facilities, schools, etc.) T3.3.1 Discussion of public facilities and services (schools, public markets, banks and hospitals) by municipality	T3.3.1 Provincial Outline of Public Services Public Facilities and Services by Municipality	
3.3.3	Education	F3.3.3 Description of (a) education levels and (b) literacy level	F3.3.3 Population Distribution by Highest Education Attainment	T3.3.3 Household Population by Highest Educational Attainment
3.4	Population			
3.4.1	Previous Population Development	T3.4.1 Population data of NSO for the census periods from 1960 to 1995 F3.4.1 Special issues, if any, which affected the present population of the province, i.e., special development and those of resettlement/evacuation.	T3.4.1 Previous Population Development by Municipality F3.4.1 Previous Population Development of the Province	
3.4.2	Classification of Urban and Rural Areas	F3.4.2 Urban and rural areas classified at barangay level based on the definition of NSO	F3.4.2 Present Population Distribution	F3.4.1 Distribution of Urban and Rural Areas

* Questionnaire form
Table - T. Figure - F

Table of Contents		Contents	Main Report	Supporting Report	Data Report
3.4.3 Present Population Distribution	(2) Re-classification of urban and rural areas based on actual condition by PSPT	T3.4.2 Outline of Urban and Rural Areas in the Province			
3.5 Health Status	(1) No. of barangays, households & population, household size by urban and rural area	T3.4.3 Household Numbers and Household Sizes			
3.5.1 Morbidity, Mortality and Infant Mortality	- Ten leading causes of morbidity, mortality and infant mortality and comparison with national level - Identification and rank of diseases related to water among the 10 leading causes	T3.5.1 Number and Rates of Ten Leading Causes of Morbidity, Mortality and Infant Mortality	T3.5.1	Number and Ratio of Population to Health Facilities and Medical Practitioners	T3.5.1 Morbidity, Mortality and Infant Mortality by Municipality (Annual Incidence per 100,000 persons)
3.5.2 Water Related Diseases	- Classification of water-borne, based, washed, vector related diseases - Enumeration of water related diseases and their incidence - Discussion on the health implications of sanitation	T3.5.2 Reported Cases and Deaths of Notifiable Water Related Diseases, (Year)			
3.5.3 Health Facilities and Practitioners	- No. of medical facilities and practitioners, its ratio to population and comparison with national level		T3.5.1	Number and Ratio to Population of Health Facilities and Medical Practitioners	
3.6 Environmental Conditions	- Scope of the subject limited to the sector				
3.6.1 General	- Evaluation of existing drainage system, its function as a disposal point of domestic wastewater - Evaluation of industrial wastewater discharge - Existing classification of rivers in terms of water quality and extent of water pollution of water bodies				
3.6.2 Water Pollution			T3.6.1	Types of Drainage Facilities	T3.6.1 Municipal Solid Waste Collection and Disposal by Municipality
			T3.6.2	DENR Water Quality Criteria/Water Usage and Classification for Fresh Water	

Table - T, Figure - F

* Questionnaire form

Table of Contents		Contents	Main Report	Supporting Report	Data Report
3.6.3	Solid Waste Disposal	- Evaluation of solid waste collection and disposal	T3.6.1	Municipal Solid Waste Collection and Disposal, and Service Coverage	
4.	EXISTING FACILITIES AND SERVICE COVERAGE				
4.1	Water Supply				
4.1.1	General	(1) Types and composition of existing water supply facilities by service level (2) Survey results compiled from questionnaire by service level shall be arranged to urban and rural areas at municipal level (3) Service coverage shall be counted as percentage of population served by the existing facilities. Further classification by safe and unsafe sources together with adequacy of service are incorporated in the service coverage		T4.1.1 Details on Existing Level III Systems T4.1.2 Existing Level II Systems	
4.1.2	Types of Facilities and Definition of Service Level Standard	(1) Adequacy of service defined by NEDA Board Resolution and DOH	T4.1.1	Composition of Water System/Facility by Service Level	
4.1.3	Level III Systems	(1) Description of existing Level III system: - No. of WD & Level III (being operated by LGUs) - Type of major water sources - Range of water consumption (2) Operating conditions of WDs: - Range of service (No. of connection) - Range of charge collection efficiency - Problems and countermeasures	T4.1.2 Information on Existing Level III Systems T4.1.3 Information on Water Districts	T4.1.1 Details on Existing Level III Systems	

* Questionnaire form
Table - T, Figure - F

Table of Contents		Tables & Figures	
Contents		Main Report	Data Report
		Supporting Report	
4.1.4 Level II Systems	<p>(1) Description of existing Level II system</p> <ul style="list-style-type: none"> - No. of operating Level II systems - Type of major water source - Range of household coverage <p>(2) Operating conditions:</p> <ul style="list-style-type: none"> - Water supply interruption - Water quality - Collection efficiency - Other Problems and countermeasures 	T4.1.4 Information on Existing Level II Systems	T4.1.2 Details on Existing Level II Systems
4.1.5 Level I Facilities	<p>(1) Description of existing Level I facilities:</p> <ul style="list-style-type: none"> - No. of operational and non-operational facilities - Safe and unsafe sources - Ownership by public and private <p>(2) Problem areas:</p> <ul style="list-style-type: none"> - Needs for rehabilitation and replacement of existing facilities 	<p>T4.1.5 Information on Existing Level I Facilities</p> <p>T4.1.6 Operating Status of Existing Wells in the Province</p>	<p>T4.1.3 Percentage of Unsafe Water Sources by IPHO</p> <p>T4.1.4(a) No. of Level I Facilities by Safe and Unsafe Classification</p> <p>T4.1.4(b) Public and Private Level I Facilities for Rural Water Supply</p>
4.1.6 Water Supply Service Coverage	<p>(1) Criteria of adequate service based on the national standard</p> <p>(2) Service coverage (percent of population served by safe sources) in urban and rural areas by municipality</p> <p>(3) On-going projects by municipality</p>	<p>T4.1.7 Water Supply Service Coverage by Municipality</p> <p>F4.1.1 Water Supply Coverage of the Province</p>	<p>T4.1.5 Estimation of Unserved Population by Municipality</p> <p>T4.1.6(a) Estimation of Population Covered by Safe and Unsafe Source by Municipality</p> <p>T4.1.6(b) Estimation of Population Covered by Safe and Unsafe Source by Municipality</p>

Table - T, Figure - F

* Questionnaire form

Table of Contents		Tables & Figures	
Contents		Main Report	Supporting Report
		Data Report	
4.2 Sanitation and Sewerage			
4.2.1 General	<ul style="list-style-type: none"> - Brief discussion of government policies/guidelines on sanitation and sewerage as spelled out in the Code of Sanitation and NUSSMP - Coverage of the PW4SP (HH, school toilets and public toilets) 		
4.2.2 Types of Facilities and Definition of Service Level Standard	<ul style="list-style-type: none"> - DOH/DECS classification by service level - Types of toilet facilities considered as sanitary and unsanitary in this sector plan - Definition of served and underserved/unserved 	F4.2.1 Standard Structure of Private Toilet Facility F4.2.2 Standard Structure of School Toilet Facility	
4.2.3 Sanitation Facilities and Service Coverage			
(1) Household Toilets	<ul style="list-style-type: none"> - No. of Households with sanitary toilet facilities and underserved, by municipality - Service coverage (percent of household with sanitary toilet facilities and underserved/unserved in urban and rural areas by municipality) - Problems and countermeasures 	T4.2.1 Sanitation Facilities and Service Coverage of Household Toilets, Urban and Rural F4.2.1 Provincial Service Coverage of Household Toilet Facilities	T4.2.1 Sanitation Facilities and Service Coverage of Household Toilets, by Type, by Municipality, Urban and Rural, 1997 T.4.2.2 Number of Student and School Toilet Facilities by Municipality
(2) School and Public Toilets	<ul style="list-style-type: none"> - No. of School and public toilets by municipality - Service coverage (percent of students adequately served by sanitary facilities and percent of public utilities with sanitary facilities) 	T4.2.2 School Toilet Facilities and Service Coverage in 1994 T4.2.3 Public Toilet Facilities and Service Coverage in 1994	

* Questionnaire form
Table - T, Figure - F

Table of Contents		Contents	Main Report	Tables & Figures Supporting Report	Data Report
(3) On-going Projects	- Problems encountered with regards to physical and social standpoints and countermeasures - On-going projects by municipality (service coverage)				
(4) Problem Areas	- Common problems encountered with regards to physical and social standpoints				
4.2.4 Sewerage Facilities	- Presence/absence of sewerage facilities. If none, description of existing condition on sewage disposal - If present, description of sewerage system				
5. EXISTING SECTOR ARRANGEMENTS AND INSTITUTIONAL CAPACITY					
5.1 General					
5.2 Sector Reforms	- NEDA Board Resolution No. 4 - NEDA Board Resolution No. 5				
5.3 Sector Institutions	- Existing Institutional Arrangements - Sector Financing (cost sharing arrangement and financing and management systems)	F5.3.1 T5.3.1	Functional Relationships Transition Functions of the DPWH, DILG and DOH		
5.4 Sector Agencies at the National Level	(To be discussed for each of the major agencies) - Existing mechanisms and processes to deliver or support services to provinces, municipalities and barangays (financial, technical and institutional) - Mechanisms for coordination and collaboration with LGUs				
(1) DILG					
(2) LWUA					
(3) DPWH					

Table - T. Figure - F

* Questionnaire form

Table of Contents		Contents	Main Report	Supporting Report	Data Report
(4) DOH (5) Other Agencies (NEDA, DOF, NWRB, DBM, DENR, DECS, MWSS)	<ul style="list-style-type: none"> - Existing capacity of national agency to implement sector projects (technical, financial, institutional) - Actual programs being implemented by national sector agencies focusing on transfer of appropriate technologies and approaches - Actual experiences and practices of national agency in project implementation - Problem areas 				
5.5 Sector Agencies at the Local Level	(To be discussed for each of the agencies)				
(1) Provincial Level	<ul style="list-style-type: none"> - General description of mandate and responsibility - Present capacity of local agency to undertake: the LGU level within the sector * Project identification and priority-setting * Establishment of community-based organization 			F5.5.1 Organization Chart of the PPDO	
(2) Municipal and Barangay Levels	<ul style="list-style-type: none"> * Project preparation and planning * Project implementation * Operation and maintenance * Monitoring and evaluation - Financial resources (Refer to Chap 6) - Actual experiences and practices of local agencies on project implementation - Mechanism for coordination and collaboration level among local offices to implement, coordinate and monitoring of program activities - Extent of private sector participation - Linkage with national government agencies 			F5.5.2 Organization Chart of PEO	
(3) Field Offices of Central Sector Agencies				F5.5.3 Organization Chart of PHO	
- DPWH DEO - DILG P/MLGOO - NEDA RO and RDC					
(4) Water Districts (5) RWSAs/BWSAs (6) Others (including CBOs)					

* Questionnaire form
Table - T, Figure - F

Table of Contents		Contents	Main Report	Supporting Report	Data Report
5.6	External Support Agencies Active in the Sector (1) Multilateral Agencies	<ul style="list-style-type: none"> - The World Bank (IBRD) - The Asian Development Bank (ADB) - The United Nations Development Program and the United Nations Children's Fund (UNICEF) 		T5.6.1	Priority Areas/Terms and Conditions, Programs and Projects by Donor
	(2) Bilateral Agencies	<ul style="list-style-type: none"> - The Japan International Cooperation Agency (JICA) - The Overseas Economic Cooperation Fund (OECF) - The Australian International Development Assistance Bureau (AIDAB) - The Canadian International Development Agency (CIDA) 			
	(3) NGOs and Private Sector				
5.7	Project Management Arrangements and Issues and Problems				
5.7.1	Technical Aspect				
5.7.2	Institutional Aspect				
5.7.3	Financial Aspect				
5.7.4	Institutional Arrangements and Capability of the Municipal Government				
				T5.7.1	Offices/Agencies involved in WATSAN project

Table - T, Figure - F

* Questionnaire form

Table of Contents		Tables & Figures	
		Main Report	Data Report
		Supporting Report	
Table of Contents	Contents	Main Report	Data Report
5.8 Community Development			
5.8.1 General	<ul style="list-style-type: none"> - Structure and Linkage of CD - Existing CD approaches to promote participation of local beneficiaries - Experiences/practices on participation of project beneficiaries - Health and Hygiene Education - Strategies for targeting involvement of women - Training of LGUs and beneficiaries - Result of survey/interview 		
5.8.2 Provincial CD Structure and Linkages for WATSAN Sector Project	<ul style="list-style-type: none"> - Staffing situation (quality and quantity) - Existing training programs of sector agencies and mechanisms for implementation (technical and management training) - Access to technical information - Available training and information materials * Types and contents * Mode of dissemination - Actual experiences and practices of sector agencies 		
5.8.3 Assignment of CD Specialist to Sector Projects	<ul style="list-style-type: none"> - Existing health/hygiene education programs of sector agencies and mechanisms for implementation * DOH (Implementing program on Public Toilets) * DECS (Implementing program on School Toilets) - Mechanisms and resources for mass dissemination of information and other social marketing programs 		

Table - T. Figure - F

* Questionnaire form

Table of Contents		Tables & Figures		
	Contents	Main Report	Supporting Report	Data Report
5.8.4	Training on CD	<ul style="list-style-type: none"> - Hygiene educational materials available * Types and content * Mode of dissemination - Actual experiences and practices of sector agencies (national-and local-level) 		
5.8.5	Utilization of NGOs			
5.8.6	Existing Community Development Processes	<ul style="list-style-type: none"> - Manner of participation in sector development - Typical CD work 		
5.8.7	Information, Education and Communication As Foundation Activities for Community Development	<ul style="list-style-type: none"> - Existing IEC program on sector plans in province, municipality and barangay and WD - Importance of IEC programs 		
5.8.8	Health and Hygiene Education	<ul style="list-style-type: none"> - Existing HHE programs and medium of dissemination - Importance of HHE programs 		
5.9	Gender	<ul style="list-style-type: none"> - Gender Participation in WATSAN Projects - Gender Training - LGUs and Gender Awareness 		
5.9.1	General			
5.9.2	The Evolution of Gender and Development			
5.9.3	The LGUs and Gender			

Table - T, Figure - F

* Questionnaire form

Table of Contents		Contents	Main Report	Supporting Report	Data Report
5.9.4	Gender in WATSAN Sector Project	<ul style="list-style-type: none"> - Gender participation in sector development projects - Gender in water supply and sanitation practices 			
5.10	Existing Project and Monitoring	<ul style="list-style-type: none"> - Sector monitoring, primary sources of sector data - Project monitoring system of related WATSAN project 	F5.10.1 UNDP/PHI/93/010 Project Participatory Monitoring Feedforward and Feedback Management Mechanism		
6.	PAST FINANCIAL PERFORMANCE IN WATER SUPPLY AND SANITATION				
6.1	General	<ul style="list-style-type: none"> - Basic idea and brief contents of this chapter 	T6.2.1 Income and Expenditures, 1994-1998	T6.2.1 Statement of Income and Expenditures, 1994-1998	
6.2	LGUs Past Financial Performance		T6.2.2 Past Internal Revenue Allotment to the Province	T6.2.2 Past Internal Revenue Allotment for Municipalities from the Central Gov.	
6.2.1	Sources and Uses of Funds	<ul style="list-style-type: none"> - Discussion on LGUs Major Sources of revenues and its expenditures 	T6.2.3 Available Funds for Capital Expenditures, 1994-1998		
6.2.2	Available of Funds	<ul style="list-style-type: none"> - IRA is the target income source 	T6.2.4 Other Sources of Funds for Capital Expenditures and 20% DF, 1994-1998		
6.2.3	Financial Indicators				
6.3	Past Public Investment and Present Plans	<ul style="list-style-type: none"> (1) Study on the previous public investment to the province by concerned agencies (2) Discussion on the manners of using the 20% DF (profile of sector investment to allotted IRA in the province) 	T6.3.1 Previous Sector Investment to the Province by Concerned Agencies		
6.3.1	Past and Current Annual Investment Plans		T6.3.2 Annual Investment Plan, 1995-1998		

* Questionnaire form

Table - T, Figure - F

Table of Contents		Contents	Main Report	Supporting Report	Data Report
7.	WATER SOURCE DEVELOPMENT				
7.1	General				
	(1) Approach and Outputs	<ul style="list-style-type: none"> - Available water sources and their application to suit the locality - Study approach with justification focusing on groundwater - Water Availability Map & standard well specification 			
	(2) Basic Data/Report with Conditions	<ul style="list-style-type: none"> - Major reports and hydrogeological maps used as basis of the study (with conditions and limitations) - Effective data to supplement the base materials 			
	(3) Utilization and Up-dating	<ul style="list-style-type: none"> - Manner of out-put in PW4SP - Updating methods clarifying what factors can be modified and updated 			
	(4) Existing Water Sources in the Province	<ul style="list-style-type: none"> - Description of existing water sources in the province 	T7.1.1 Existing Groundwater Sources in the Province		T7.1.1 Water Source Information
7.2	Geology	<ul style="list-style-type: none"> - Geological Distribution - Technical Information 	F7.2.1 Geological Map		

* Questionnaire form. Table - T, Figure - F

Table of Contents		Contents		Tables & Figures	
		Main Report	Supporting Report		Data Report
7.3	Groundwater Sources				
7.3.1	Classification of Groundwater Availability				17.3.1 Well Inventory by Municipality
7.3.2	Groundwater Availability in the Provinces	F7.3.1 Groundwater Availability Map		F7.3.1 Work Flow of Groundwater Availability Map	17.3.2 Well Inventory by Municipality
		F7.3.2 Groundwater Quality map		F7.3.2 Groundwater Potential Area	17.3.3 Water Quality Analysis Data
7.3.3	Groundwater Quality			F7.3.3 potential Area High Yielding	
7.4	Spring Sources			F7.3.4 Area Category by Groundwater Utilization	
7.5	Surface Water Sources			T7.4.1 Existing Spring Sources	
		T7.5.1 Surface Water Quality		T7.5.1 Gauging Station & River Water Use by Major River Basin	T7.5.1 Surface Water Quality
				F7.5.1 Gauging Station & River Water Use by Major River Basin	
				F7.5.2 River Flow Duration Curve	
				T7.5.2 Probability of Surface Water	

* Questionnaire form
Table - T, Figure - F

Table of Contents		Contents	Main Report	Supporting Report	Data Report
7.6	Future Development Potential of Water Sources	- Potential water sources in the provinces standard specification for preparation of Medium-term development plan. - Additional detailed development plan for groundwater and spring sources	T7.6.1 Groundwater Development Potential in the Province T7.6.2 Spring Development Potential in the Province F7.6.1 Individual Well Allocation and Specification Map T7.7.1 Standard Specification of Wells by Municipality T7.7.2 Additional Detailed Groundwater Investigation	T7.6.1 Existing Well Source T7.6.2 Hydrological Description by Municipality T7.6.3 Untapped Spring Sources Identification T7.6.3 Untapped Spring Water Source Identification T7.1.1 Spacing Arrangement for Planned Wells	F7.6.1 Individual Well Location and Specifications Map
7.7	Water Source Development for Medium-term Development Plan				
8.	FUTURE REQUIREMENTS IN WATER SUPPLY AND SANITATION IMPROVEMENT				
8.1	General	(1) Physical targets - Provincial sector targets in context of the National Sector Master Plan and the National Medium-Term Development Plan - Population to be served by target year based on the NSO population projection and broken down to urban and rural areas at municipal level by sub-sector - Public school students to be served by target year based on projected school enrollment at municipal level - Projected number of public utilities with sanitary toilets by target year at municipal level			

* Questionnaire form

Table - T, Figure - F

Table of Contents		Contents	Main Report	Supporting Report	Data Report
8.2 Targets of Provincial Sector Plan	(2) Physical requirements - Required facilities classified by urban and rural areas by sub-sector with implementation criteria - Equipment for construction, rehabilitation and O&M be identified				
	(3) Identification of priority projects - Criteria for identifying priority projects - Priority projects by sub-sector				
	(1) Percentages of beneficiaries or utilities to be served as target indicator	T8.2.1 Provincial Sector Targets	T8.2.1 Estimation of Base Year Service Coverage of Water Supply		
	(2) Setting up of provincial sector targets by sub-sector - Water supply - Sanitation - Sewerage - Solid waste	T8.2.2 Base Year Service Coverage of Water Supply T8.2.3 Base Year Service Coverage of Household Toilets T8.2.4 Base Year Service Coverage of Public School Toilets and Public Toilets T8.2.5 Base Year Service Coverage of Municipal Solid Waste System in 1995	T8.2.2 Population Coverage in Phase I Provided by Served Population in the Base Year (Water Supply) T8.2.3 Number of Households Served by Sanitary Toilets in the Base Year (1995) T8.2.4 Number of Public School Students Served by School Toilets in the Base Year (1995) T8.2.5 Number of Public Utilities with Sanitary Toilets in the Base Year (1995)		

Table - T. Figure - F

* Questionnaire form

Table of Contents		Contents		Tables & Figures	
				Main Report	Supporting Report
				Public School Students and Public Utilities Coverage in Phase I Provided by Existing Facilities in the Base Year	
8.3	Projection of Frame Values				
8.3.1	Population Projection	(1) Methodology for population projection by urban and rural areas by municipality - Base figures and conditions: 1990 population census and future population by urban and rural areas by municipality by target year as projected by NSO - Review/verify past population development characteristics by urban and rural areas at regional and provincial level - Review/compare past population in urban and rural areas at provincial level - Identify areas/municipalities where adjustment of projected population is necessary - Identify areas/municipalities to be excluded from PW4SP - Establish future population of urban and rural areas by municipality by target year for	T8.3.1 Future Population by Urban and Rural Area by Municipality	T8.2.7	
8.3.2	School Enrollment Projection	(1) Methodology for school enrollment projection by municipality - Determine school age population - Determine participation rate of total school enrollment and participation rate of public school enrollment - Establish future participation rate of total school enrollment and participation rate of public school enrollment	T8.3.2 Projected Public School Enrollment and Number of Public Utilities by Municipality	T8.3.1 Past Population Development T8.3.2 Population Distribution in Urban and Rural Areas (1995 Census) T8.3.3 Growth Rates and Population Projection for Target Years: Region and Province T8.3.4 Provincial Population for the Base Year and Target Year T8.3.5 Projected Number of Households by Urban and Rural Area by Municipality by Target Year T8.3.6 Projected School Enrollment by Municipality by Target Year	

Table - T, Figure - F

* Questionnaire form

Table of Contents		Contents	Main Report	Supporting Report	Data Report
8.3.3	Projection of the Number of Public Utilities	<ul style="list-style-type: none"> - Conditions used for projection of the number of public utilities toilets 		T8.3.7	Projected Number of Public Utilities by Municipality by Target Year
8.3.4	Planning Area and Population to be Served by the Sewerage System	<ul style="list-style-type: none"> - Conditions used to define planning area and population to be served 			
8.3.5	Number of Households to be Served by Municipal Solid Waste Collection System	<ul style="list-style-type: none"> - Condition used to determine population to be served 			
8.4	Types of Facilities and Implementation Criteria				
8.4.1	Water Supply	<ul style="list-style-type: none"> - Classification of service level by urban and rural area - Optimum number of persons to be served by type and level of service - Limited utilization/application of Levels I & II systems - Rehabilitation/replacement of Level I facilities 	<p>T8.4.1 Potential Water Sources for Urban Water Supply</p> <p>T8.4.2 Groundwater Productivity</p> <p>T8.4.3 Standard Specifications of Level I Wells</p>	<p>T8.4.1 Rapid Evaluation of Untapped Spring for Use in Urban Water Supply</p> <p>F8.4.1 Typical Structure of Level I Well facility</p>	
8.4.2	Sanitation	<p>(1) HH toilets: One sanitary toilet per household is considered. Type of facility is dependent on the existing or planned water supply level of community</p> <p>(2) School and public utilities toilets</p> <ul style="list-style-type: none"> - Future assumption on the number of public schools/utilities toilets - Standard DECS coverage based on a 1:50 facility-student ratio will be followed and the standard designs of RESP will be adopted. 			

Table - I, Figure - F

* Questionnaire form

Table of Contents		Contents	Main Report	Supporting Report	Data Report
8.4.3	Urban Sewerage	<ul style="list-style-type: none"> - Standard FW4SP designs (with modification) for public toilets will be adopted - Staged implementation of the sewerage program for limited urban area. - Requirement of garbage collection trucks is considered. 		F8.4.2	Staged Improvement in Sewerage Collection Method
8.4.4	Solid Waste	<ul style="list-style-type: none"> - Requirement of garbage collection trucks is considered. 			
8.5	Service Coverage by Target Year				
8.5.1	Water Supply	<p>(1) Assumptions/conditions adopted</p> <ul style="list-style-type: none"> - Criteria on number of persons served by type and level of service through the future - Limited utilization/application of Levels I & II systems <p>(2) Additional population to be served by target year</p> <ul style="list-style-type: none"> - Present population served in urban and rural areas at each municipality (1995) 	<p>T8.5.1 Population to be served by Target Year (Water Supply)</p>	<p>T8.5.1 Population to be Served by Level II System in Phase I</p> <p>T8.5.2 Population to be Served in Phase I (Water Supply)</p> <p>T8.5.3 Population to be Served in Phase II (Water Supply)</p>	
8.5.2	Sanitation	<p>(1) Household toilets</p> <ul style="list-style-type: none"> - Present household served by type of toilet facility in urban and rural areas at municipal level (1995) - Households to be served by type of toilet facility in urban and rural areas at municipal level by target year - Additional households to be served by type of toilet facility in urban and rural areas at municipal level by target year 	<p>T8.5.2 Additional Number of Households to be Served by Target Year (Household Toilets)</p>	<p>T8.5.4 Additional Number of Households to be Served in Phase I (Household Toilets)</p> <p>T8.5.5 Additional Number of Households to be Served in Phase II (Household Toilets)</p>	

* Questionnaire form
Table - T, Figure - F

Table of Contents		Contents		Tables & Figures	
				Main Report	Supporting Report
					Data Report
8.5.3	Urban Sewerage	(2) School toilets - Present number of public school students adequately served at municipal level (1995) - Number of public school students to be served at municipal level by target year - Additional public school students to be served at municipal level by target year (3) Public toilets - Present number of sanitary public toilets at municipal level (1995) - Projected number of sanitary public toilets at municipal level by target year (new construction) - Additional public toilets at municipal level by target year	T8.5.3 Additional Number of Public School Students to be Served by Target Year (School Toilets)	T8.5.6 Additional Number of Public School Students to be Served in Phases I and II (School Toilets)	
8.5.4	Solid Waste	- Assumptions adopted to define service coverage - Population to be served by target year (2010)	T8.5.4 Additional Number of Public Utilities with Sanitary Toilets by Target Year	T8.5.7 Number of Public Utilities with Sanitary Toilets in Phases I and II	
8.6	Facilities, Equipment and Rehabilitation to Meet the Target Services	- Assumptions adopted to define service coverage - Additional number of households to be served by the municipal system by target year (2000)	T8.5.5 Population to be Served by Urban Sewerage in Phase II		
8.6.1	Water Supply	(1) Water supply facilities by service level by target year	T8.6.1 Water Supply Facilities Required by Target Year	T8.6.1 Urban Water Supply Facilities Required by Target Year	

* Questionnaire form
Table - T. Figure - F

Table of Contents		Tables & Figures		
Contents		Main Report	Supporting Report	Data Report
8.6.2 Sanitation	<p>(2) Equipment: - Well drilling equipment for water source development - Workshop bldg., and its equipment/tools - Major transportation equipment for construction and O&M</p> <p>(3) Rehabilitation - Wells and handpumps</p> <p>- Urban household toilets required by target year - Rural household toilets required at municipal level by target year - Public school toilets required at municipal level by target year - Public toilets required at municipal level by target year</p>	<p>T8.6.2 Sanitation Facilities Required by Target Year</p>	<p>T8.6.2 Plan for Expansion of Existing Level III System T8.6.3(a) Rural Water Supply Facilities Required by Target Year T8.6.3(b) Public facilities Required by Rural Water Supply by Target Year</p> <p>Urban Household Toilets Required by Target Year Rural Household Toilets Required by Target Year Public School Toilets Required by Target Year Public Toilets Required by Target Year</p>	
8.6.3 Urban Sewerage and Solid Waste	<p>- Additional units of truck required to meet service coverage</p>	<p>T8.6.3 Number of Garbage Collection Trucks Required in Phase I</p>		
8.7 Identification of Priority Projects for Medium-Term Development	<p>(1) Criteria for identifying priority projects (2) Description of identified projects by mode of service in each sub-sector</p>			

Table - T, Figure - F

* Questionnaire form

Table of Contents		Contents	Main Report	Supporting Report	Data Report
9.	SECTOR MANAGEMENT FOR MEDIUM-TERM DEVELOPMENT PLAN				
9.1	General				
9.2	Sector Management	<ul style="list-style-type: none"> - Situational Analysis: Developing the Vision - Service Provision Policies and Objectives - Operating Policies - Regulatory Policies - Financing System 	F9.2.1 Sector Management Model		
9.3	Institutional Arrangements				
9.3.1	Roles and Responsibilities of Agencies Concerned				
9.3.2	Institutional Arrangements		F9.3.1 PWSO in the Province		
9.4	Project Management Arrangements	<ul style="list-style-type: none"> - Level I - Level II - Level III 			
9.4.1	Project Approach/Strategy			F9.4.1 Project Implementation Arrangement and Procedure (for Water Supply Component)	
9.4.2	Project Implementation Arrangement	<ul style="list-style-type: none"> - Level I - Level II - Level III 		F9.4.2 Project Implementation Arrangement and (for Sanitation Component)	

Table - T, Figure - F

* Questionnaire form

Table of Contents		Contents	Main Report	Supporting Report	Data Report
9.5	Community Development	<ul style="list-style-type: none"> - Policy, responsibilities on CD/CO - Policy, responsibilities on IEC - Policy on Gender Responsive Projects - Potential future development needs 			
9.5.1	General				
9.5.2	CD Structure and Linkage for Sector Projects				
9.5.3	Training on CD				
9.5.4	Utilization of NGOs				
9.5.5	Approaches to CD				
9.5.6	Information, Education and Communication (IEC)				
9.5.7	Health and Hygiene Education				
9.6	Gender				
9.6.1	General				
9.6.2	LGUs and Gender				
9.6.3	Gender participation in WATSAN Projects				
9.7	Human Resources Development and Training	<ul style="list-style-type: none"> - Policy, responsibilities 			

* Questionnaire form

Table - T, Figure - F

Table of Contents		Contents	Main Report	Supporting Report	Data Report
10. COST ESTIMATES FOR FUTURE SECTOR DEVELOPMENT					
10.1 General	<p>(1) Methodology adopted to cost estimates</p> <p>(2) Composition of cost estimates</p> <ul style="list-style-type: none"> - Costs for required facilities by urban and rural areas at municipal level together with equipment for construction/rehabilitation and O&M - Costs for sector management and recurrent costs 				
10.2 Assumptions for Cost Estimates	<p>(1) Unit Cost of facilities</p> <ul style="list-style-type: none"> - Establish unit cost (per capital/HH or facility) by type and level of service based on: <ul style="list-style-type: none"> - Existing standard unit costs of sector agencies concerned (DPWH, LWUA and DOH) - Typical standards development for PW4SP (i.e., deep wells by different depths) <p>(2) Unit costs of equipment based on the standard unit cost and recent procurement record at sector agencies concerned (DPWH, LWUA, DOH)</p> <p>(3) Sector management costs</p> <ul style="list-style-type: none"> - Establish percentages to base cost or unit cost for following sector management activities: 	<p>T10.2.1 Unit Cost of Facilities by Type and Service Level</p> <p>T10.2.2 Unit Cost of Equipment and Vehicle</p>	<p>T10.2.1 Price of Major materials by facility</p> <p>T10.2.2(a) Unit Cost of Level I (Deep Well - 40m Depth)</p> <p>T10.2.2(b) Unit Cost of Level I (Deep Well, Natural Gravel Pack - 40m Depth)</p> <p>T10.2.3(a) Unit Cost of Level I (Deep Well - 80m Depth)</p> <p>T10.2.3(b) Unit Cost of Level I (Deep Well, Natural Gravel Pack - 80m Depth)</p> <p>T10.2.4(a) Unit Cost of Level I (Deep Well - 120m Depth)</p>		

Table - T, Figure - F

* Questionnaire form

Table of Contents		Tables & Figures	
Contents	Main Report	Supporting Report	Data Report
<ul style="list-style-type: none"> - Engineering studies - Community development and training - Health and hygiene education - Logistics support 		T10.2.4(b) Unit Cost of Level I (Deep Well - natural Gravel Pack - 120m Depth) T10.2.5 Unit Cost of Level I (Deep Well Rehabilitation) T10.2.6 Unit Cost of Level I (Shallow Well) - 18m Depth T10.2.7 Unit Cost of Level I (Spring Development) T10.2.8 Unit Cost of Level II (600 Service Population) T10.2.9 Unit Cost of Level III (5,000 Service Population) T10.2.10 Unit Cost of Level III (10,000 Service Population) T10.2.11 Unit Cost of Level III (15,000 Service Population) T10.2.12 Unit Cost of Flush Water Sealed with Septic Tank Toilet T10.2.13 Unit Cost of Pour Flush with Double Pit Latrine T10.2.14 Unit Construction Cost of Ventilated Improved Pit Latrine	
(4) Recurrent costs Establish unit cost or percentage to base cost for following purposes: <ul style="list-style-type: none"> - Regular operation cost - Spare parts and equipment replacement, and - Management cost 			
10.3 Cost of Required Facilities and Equipment			

* Questionnaire form
 Table - T, Figure - F

Table of Contents	Contents	Main Report	Supporting Report	Data Report
10.3.1 Cost of Required Facilities	- Costs of required facilities by type and service level of each sub-sector by municipality	T10.3.1 Construction Cost of Required Facilities by Municipality	T10.2.15 Unit Construction Cost of Pit Latrine T10.2.16 Unit Cost of School Toilet T10.2.17 Unit Cost of Public Toilet T10.2.18 Cost for New Laboratory T10.2.19 Cost for Upgrading Laboratory	
10.3.2 Cost of Required Equipment and Vehicle	- Costs of required equipment (by municipality and province)	T10.3.2 Cost of Equipment and Vehicle	T10.3.2 Construction Cost of Water Supply Facilities Required for Phase II (2010)	
10.3.3 Cost for Laboratory			T10.3.3 Costs of Sanitation Facilities Required for Phase I (2003)	
10.4 Recurrent Cost	- Recurrent costs	T10.4.1 Recurrent Cost	T10.3.4 Costs of Sanitation Facilities Required for Phase II (2010) T10.4.1 Breakdown of Community Development and Training Cost	

* Questionnaire form
Table - T. Figure - F

Table of Contents		Contents	Tables & Figures		
			Main Report	Supporting Report	Data Report
11.	FINANCIAL ARRANGEMENTS FOR MEDIUM-TERM DEVELOPMENT PLAN				
11.1	General	- Scope of the study with limitations and future development needs for medium-term (Phase I)	F11.1.1 Sector Budget Allocation Describe the Flow of Funds from NG to PG and Municipalities F11.1.2 General Flow of Financial Arrangements for Relevant Sector Development		
11.2	Projection of IRA	- Study on fund availability: Internal Revenue Allotment and other sources to be negotiated/arranged by sub-sector and by municipality	F11.2.1 Trial Allocation of Internal Revenue Allotment (IRA) to Municipalities for Relevant Sector Development T11.2.1 Projected Internal Revenue Allotment for Medium-Term Sector Development		
11.3	Additional Funding Requirements	- Identification of Financial shortfall to implementation Medium-Term Development Plan	T11.2.2 Projected Allotment of IRA to the Relevant Sector by Component, 1999-2003 T11.3.1 Financing Requirements for Sector Component for the Province T11.3.2 Additional Fund Requirements for the Medium-Term Plan T11.3.3 Internal Revenue Allotment for Water Supply and Sanitation Sector by Municipality (Medium-Term Development/1999-2003)	T11.3.1 Percentages for Annual Investment	

* Questionnaire form
Table - T, Figure - F

Table of Contents		Contents	Main Report	Supporting Report	Data Report
11.4	Medium-Term Implementation Arrangements	<ul style="list-style-type: none"> - Implementation arrangements with available funds for relevant sector - Trial calculation on the allocation of projected IRA to municipalities for Medium-Term Development 	<p>F11.4.1 Relationship Between Funding Levels and Percent of Coverage for Water Supply Sector</p> <p>F11.4.2 Relationship Between Funding Levels and Percent of Coverage for Sanitation Sector</p>	T11.4.1 Comprehensive Investment Need Ranking of the Municipalities	
11.4.1	Reference Scenarios in Different Funding Levels		T11.4.1 Municipal Investment Need Ranking for Urban Water Supply		
11.4.2	Alternative Counter-measures	<ul style="list-style-type: none"> - Acquisition of external funds - Augmentation of sector finance - Private sector participation - Effective and economical investment 	T11.4.2 Distribution of Provincial IRA to Municipalities for Urban Water Supply		
11.5	National Government Assisted Level I/Water Supply and Sanitation Project	<ul style="list-style-type: none"> - Level I Water Supply and Sanitation improvement with possible assistance from GOP 	T11.4.3 Municipal Investment Need Ranking		
11.5.1	Project Components	<ul style="list-style-type: none"> - Level I Water Supply and Sanitation System in the rural area (5th and 6th class municipalities) 	T11.5.1 New Cost Sharing Arrangement between NG and LGUs	T11.5.1 Available IRA fro GOP-Assisted Level I Water and Rural Sanitation Project for Eligible Municipalities	
11.5.2	Project Requirements	<ul style="list-style-type: none"> - Arrangement to meet NEDA requirements 	T11.5.2 Cost Sharing for the Project (Case I) 1997 price level	T11.5.2 Available IRA fro GOP-Assisted Urban Sanitation Project for Eligible Municipalities	

* Questionnaire form
Table - T, Figure - F

Table of Contents	Contents	Main Report	Supporting Report	Data Report
11.5.3 Funding Requirements	- New Cost-Sharing Policy and Financial Viability	T11.5.3 Cost Sharing for the Project (Case 2)	T11.5.3 Total Available IRA for GOP-Assisted Level I Water Supply and Sanitation Project	
11.6 Cost Recovery	- Discussion on cost recovery and cost sharing to attain planned targets	T11.4 ODA-Assisted Rural Water Supply and Sanitation Project Cost	T11.5.4 FIRR for Level I Rural Water Supply	
		T11.5.5 Available IRA for ODA-Assisted Rural Water Supply and Sanitation Project for Eligible Municipalities		
		T11.5.6 Available IRA for ODA-Assisted Urban Water Supply and Sanitation Project for Eligible Municipalities		
		T11.5.7 Total Available IRA for ODA-Assisted Project		
		T11.6.1 Investment Program	T11.6.1 Investment Program of GOP-Assisted Level I Water Supply and Sanitation Project	
		T11.6.2 O & M Cost for Level I Facilities	T11.6.2 O & M Cost for Level I Facilities	
		T11.6.3 O & M Cost per HH/Month by Facility and Proportion to Monthly Family Income	T11.6.3 O & M Cost per HH/Month by Facility and Proportion to Monthly Family Income	
		T11.6.4 Family Income	T11.6.4 Family Income	
		T11.6.5 O & M Cost for Rural Sanitation	T11.6.5 O & M Cost for Rural Sanitation	
		T11.6.6 O & M Cost for Urban Sanitation	T11.6.6 O & M Cost for Urban Sanitation	

* Questionnaire form
Table - T, Figure - F

Table of Contents	Contents	Tables & Figures		
		Main Report	Supporting Report	Data Report
12. MONITORING FOR MEDIUM-TERM DEVELOPMENT PLAN				
12.1 General				
12.2 Sector Monitoring	<ul style="list-style-type: none"> - Monitoring activities with responsibilities in different administrative levels 			
12.3 Project Monitoring	<ul style="list-style-type: none"> - Monitoring activities at project level 			
12.4 Evaluation of Plan Implementation and Updating the PW4SP	<ul style="list-style-type: none"> - Manner of follow-up and feed back in planning and project implementation 			
		T12.4.1	Draft Formats for Annual Sector Performance Summary Report (Provincial and Municipal Levels)	T12.4.1
				Draft Formats for Annual Sector Performance Summary Report (Provincial and Municipal Levels)

Table - T. Figure - F

* Questionnaire form