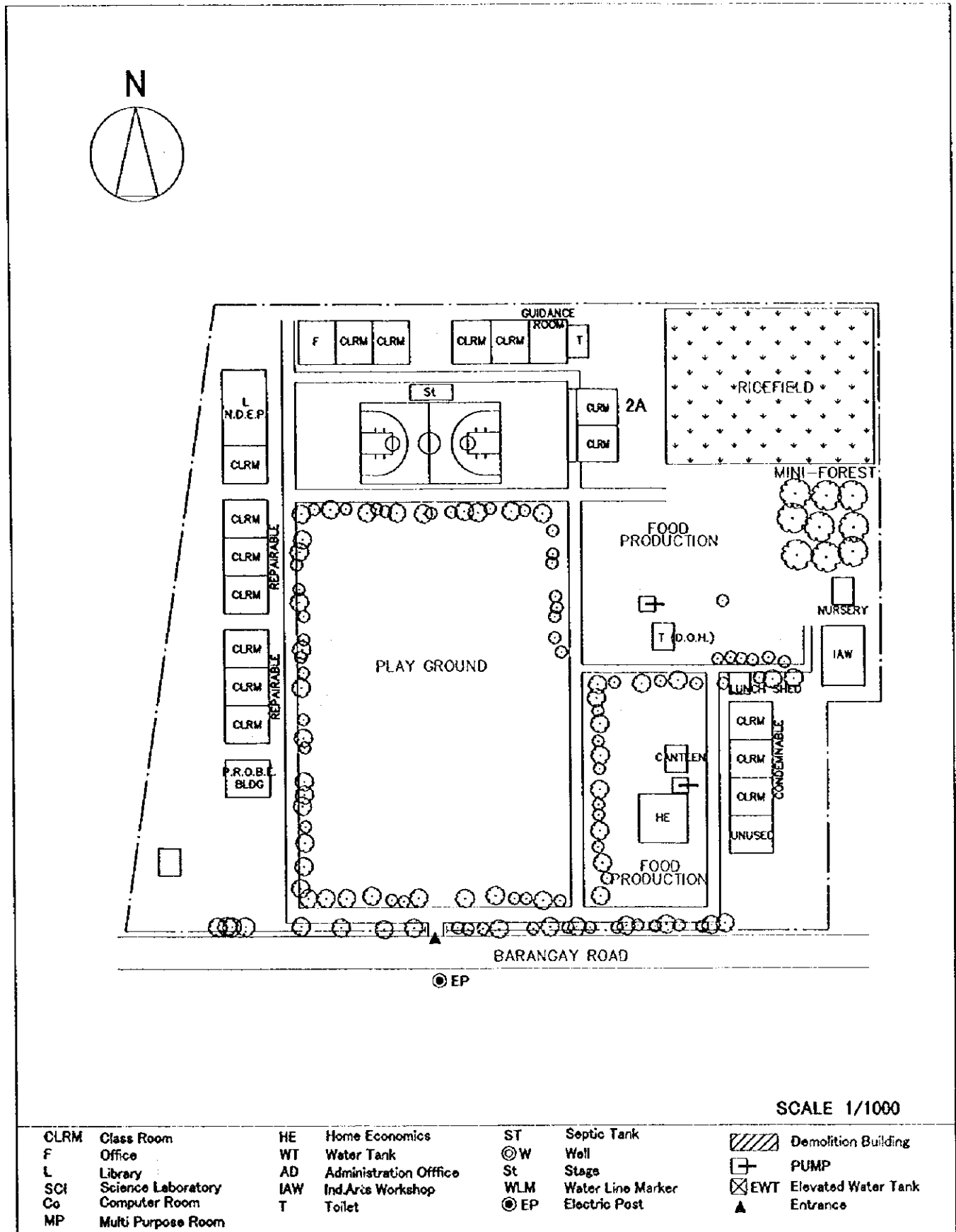


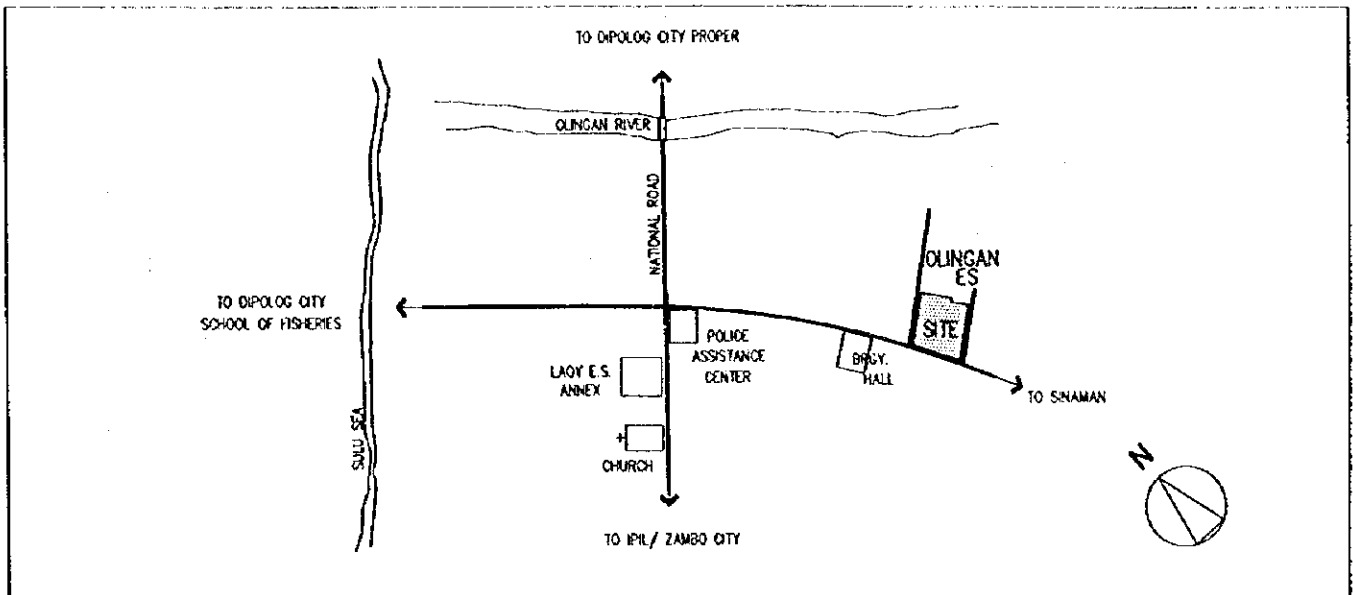
REGION 9

SCHOOL NO.	E-5 (E-44)	NAME OF SCHOOL	Olingan ES
LOCATION	Dipolog City		

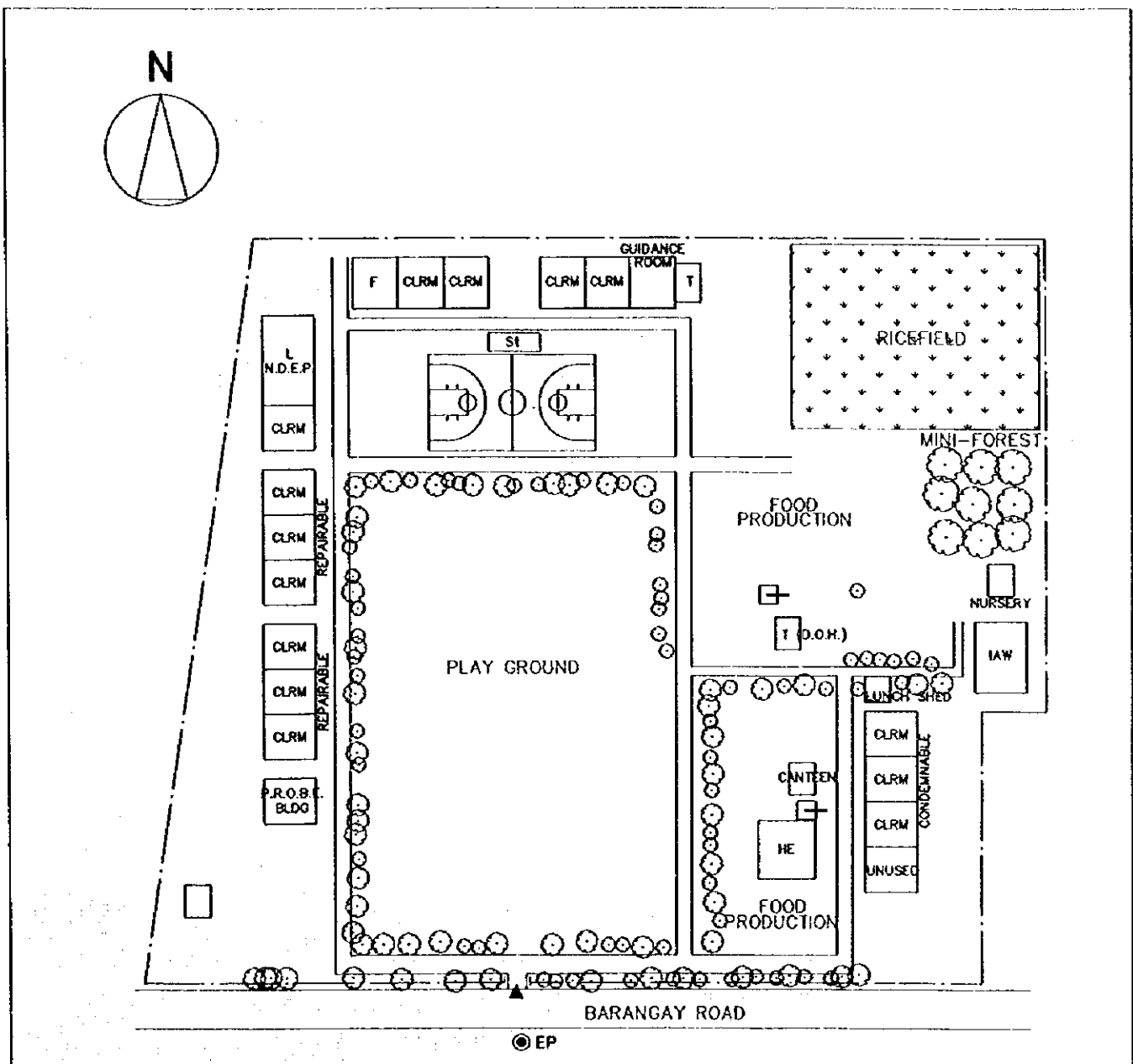
1. PROPOSED SITE PLAN



2. VICINITY MAP

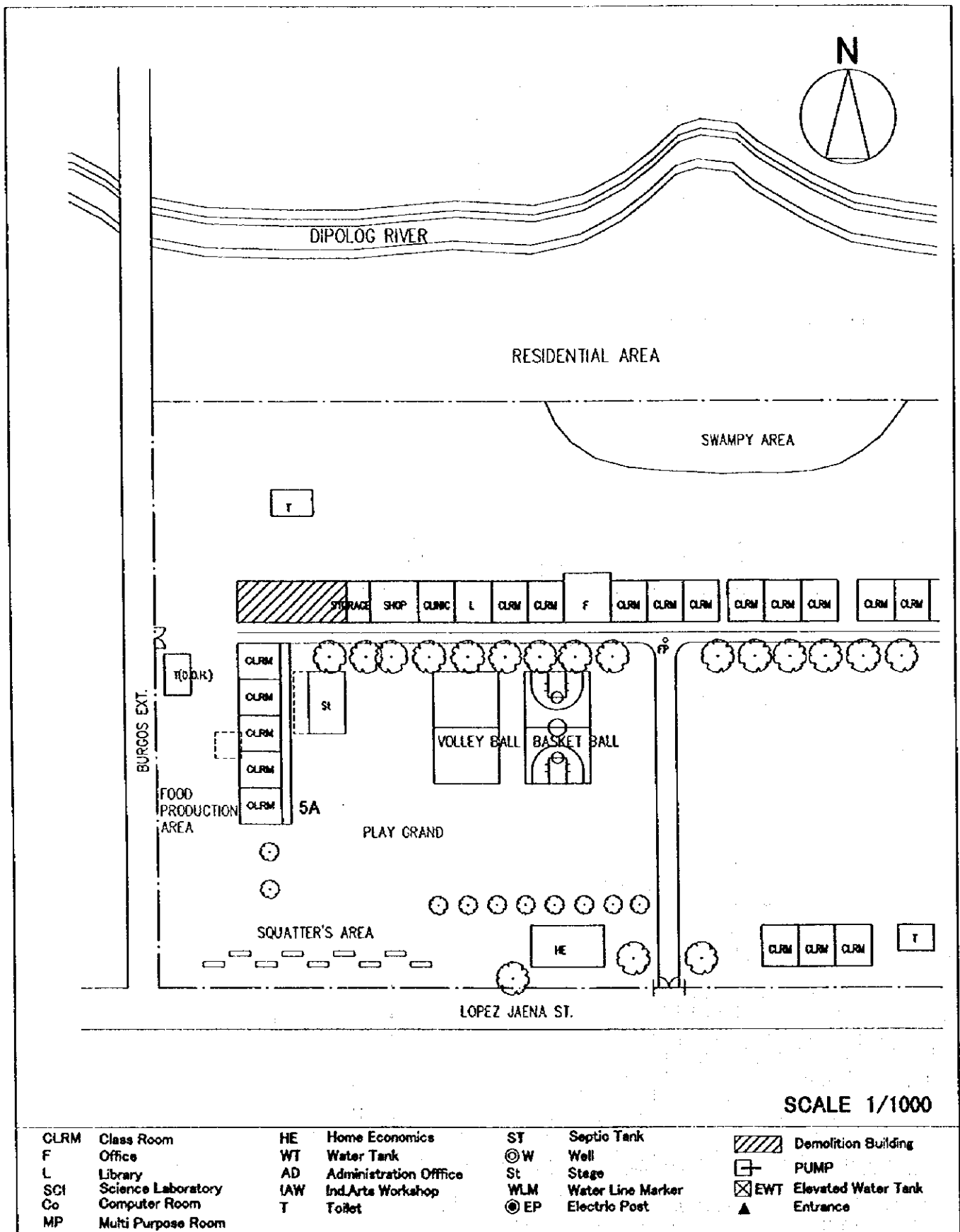


3. EXISTING SITE CONDITION



SCHOOL NO.	E-6 (E-48)	NAME OF SCHOOL	Barra ES
LOCATION	Dipolog City		

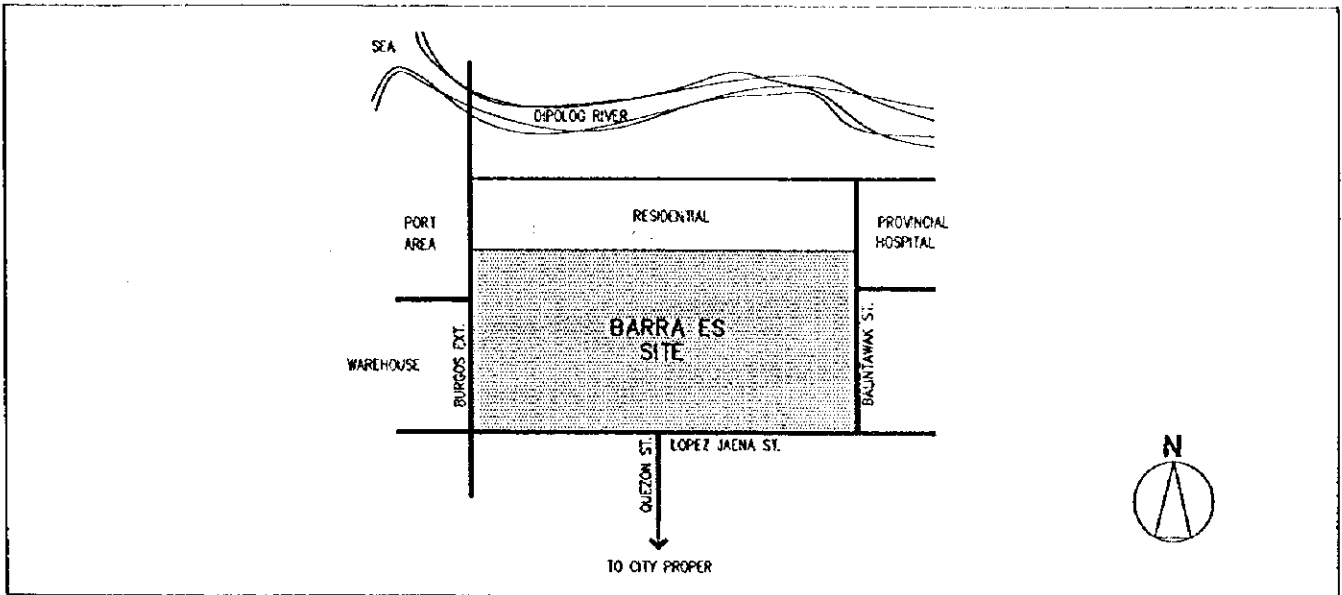
1. PROPOSED SITE PLAN



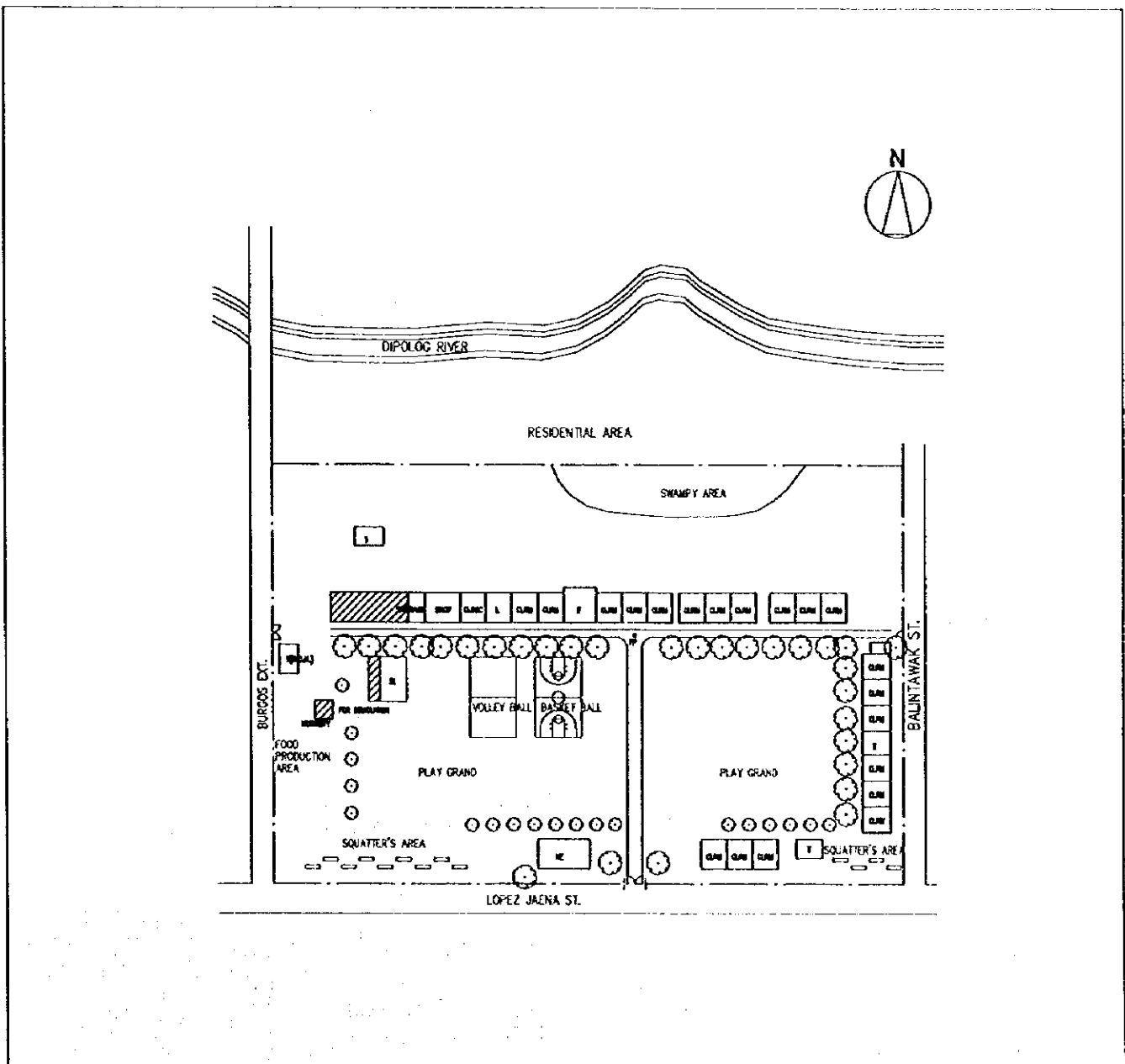
SCALE 1/1000

CLRM	Class Room	HE	Home Economics	ST	Septic Tank		Demolition Building
F	Office	WT	Water Tank	⊙ W	Well		PUMP
L	Library	AD	Administration Office	St	Stage		Elevated Water Tank
SCI	Science Laboratory	I AW	Ind.Arts Workshop	WLM	Water Line Marker		Entrance
Co	Computer Room	T	Toilet	⊙ EP	Electric Post		
MP	Multi Purpose Room						

2. VICINITY MAP

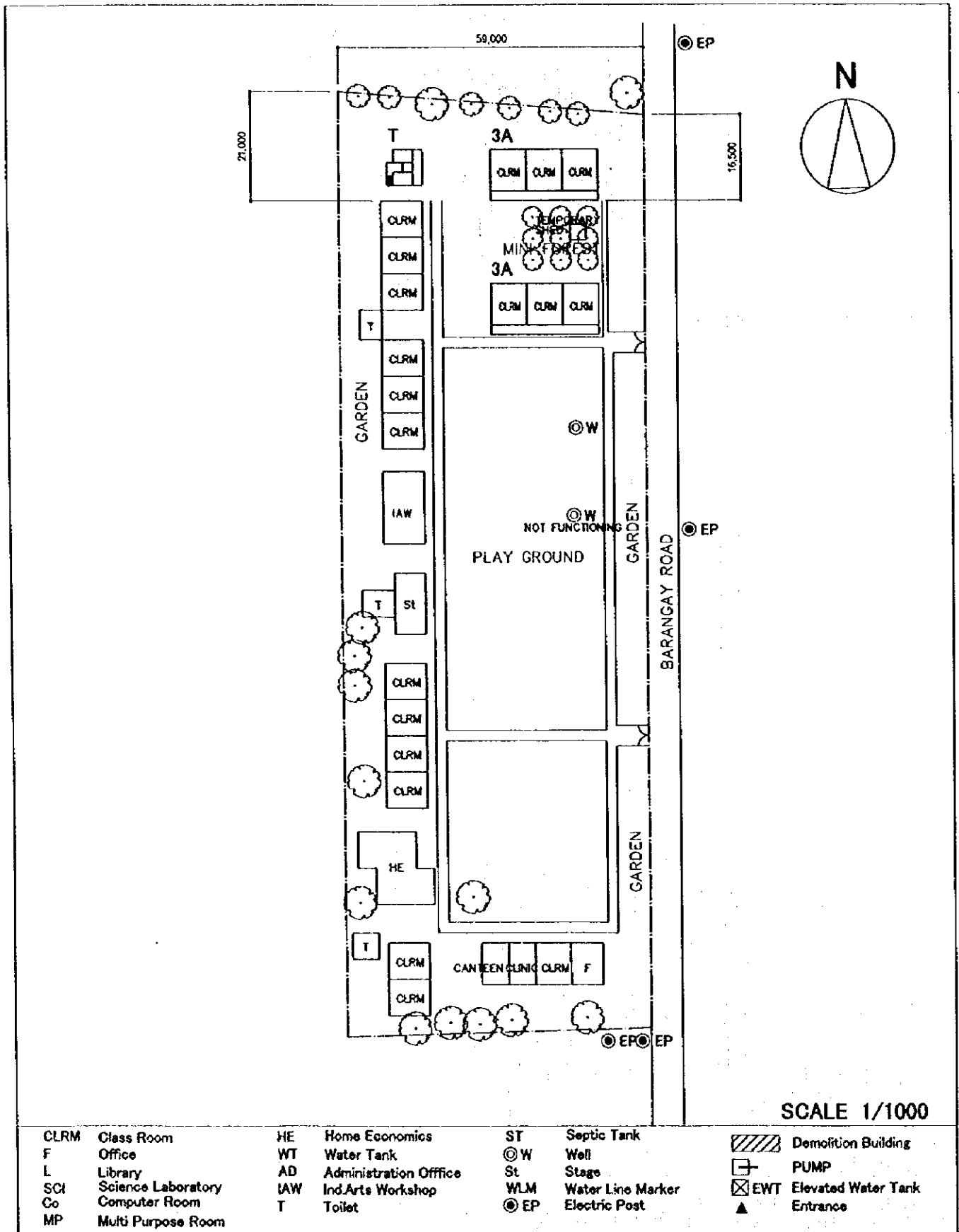


3. EXISTING SITE CONDITION

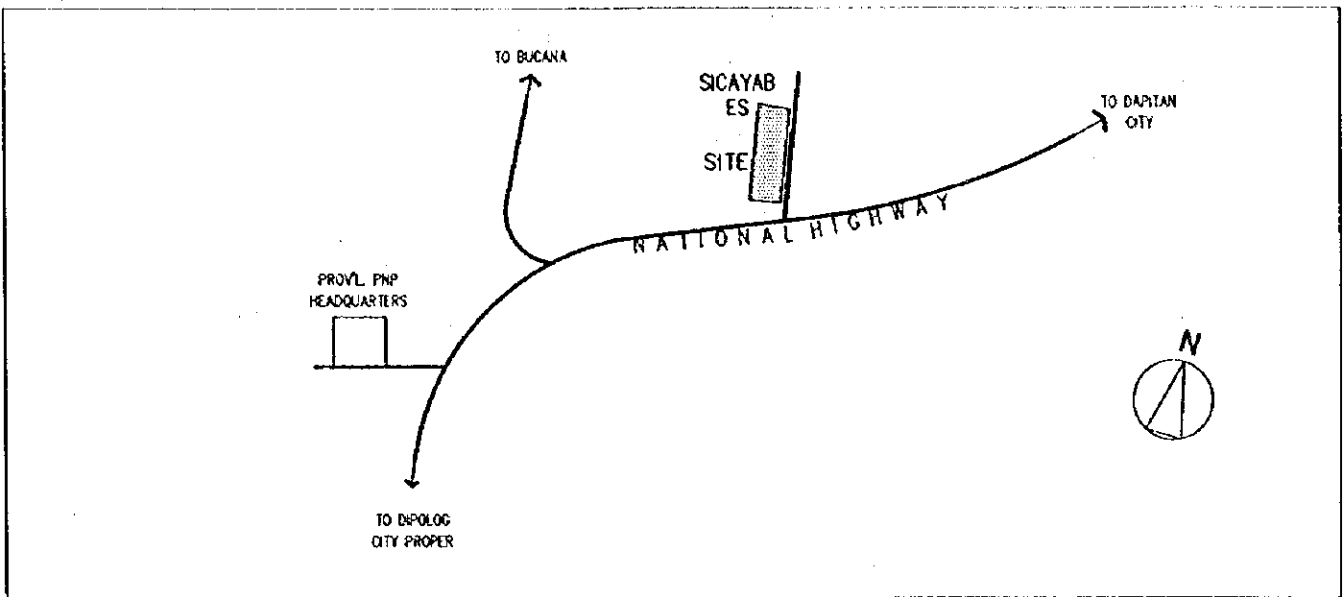


SCHOOL NO.	E-7 (E-50)	NAME OF SCHOOL	Sicayab ES (Dipolog City)
LOCATION	Dipolog City		

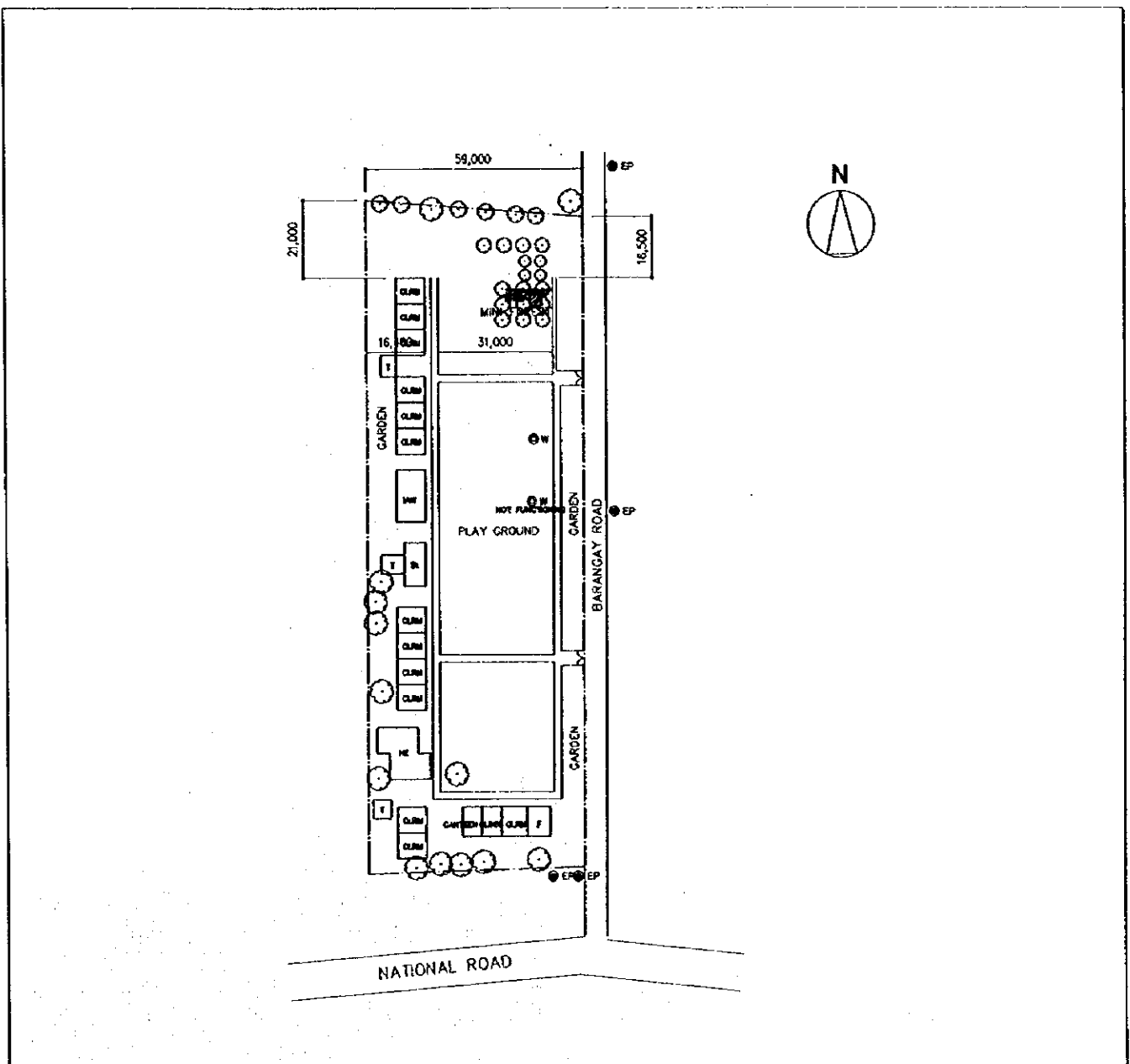
1. PROPOSED SITE PLAN



2. VICINITY MAP

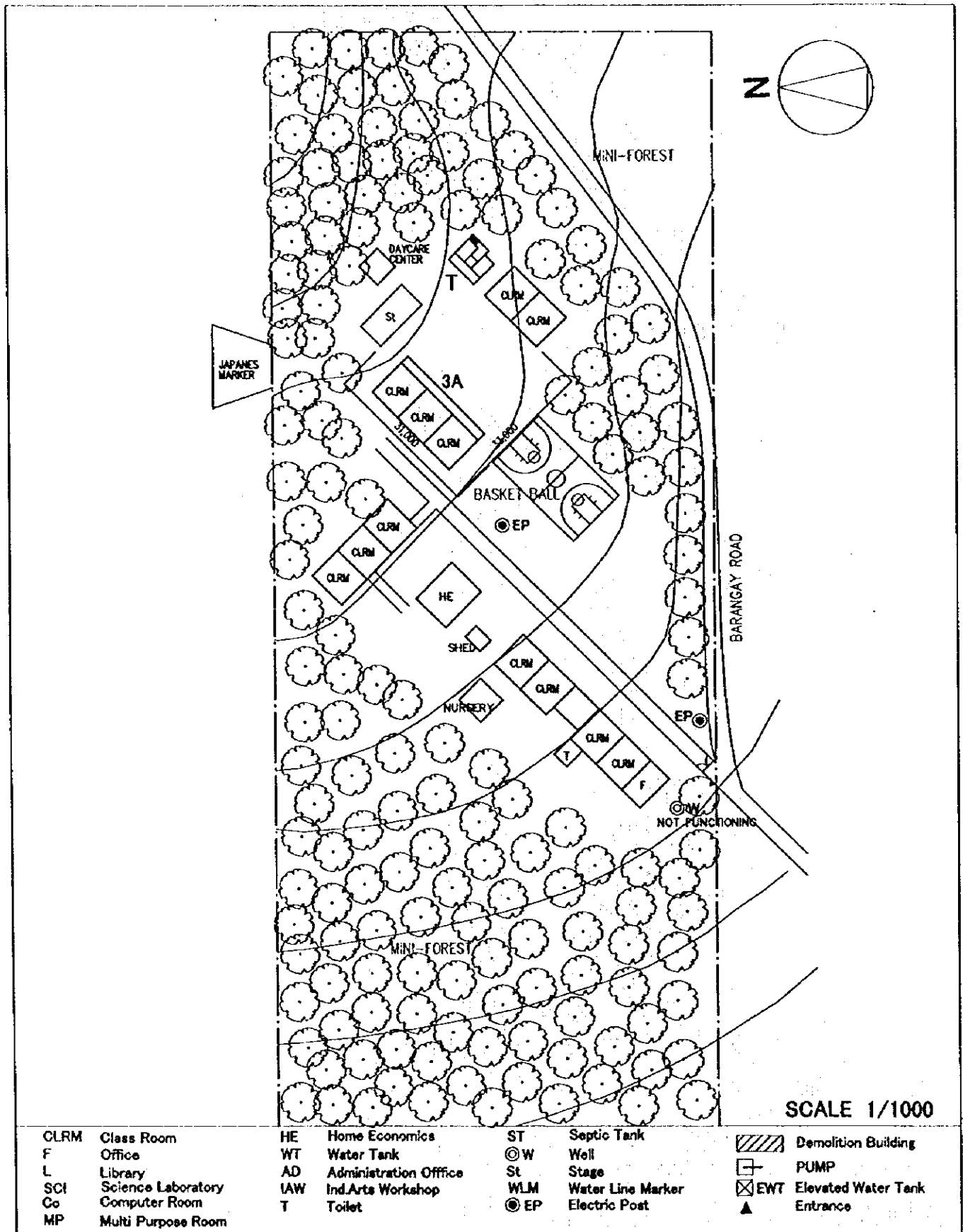


3. EXISTING SITE CONDITION

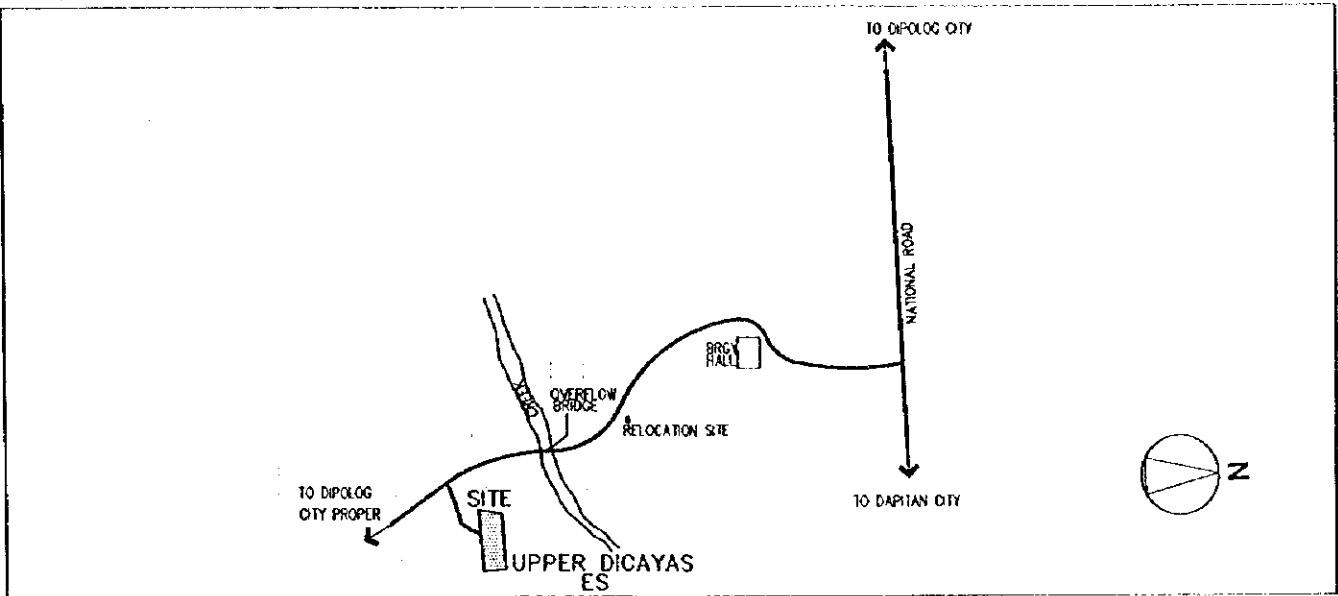


SCHOOL NO.	E-8 (E-56)	NAME OF SCHOOL	Upper Dicastas ES
LOCATION	Dipolog City		

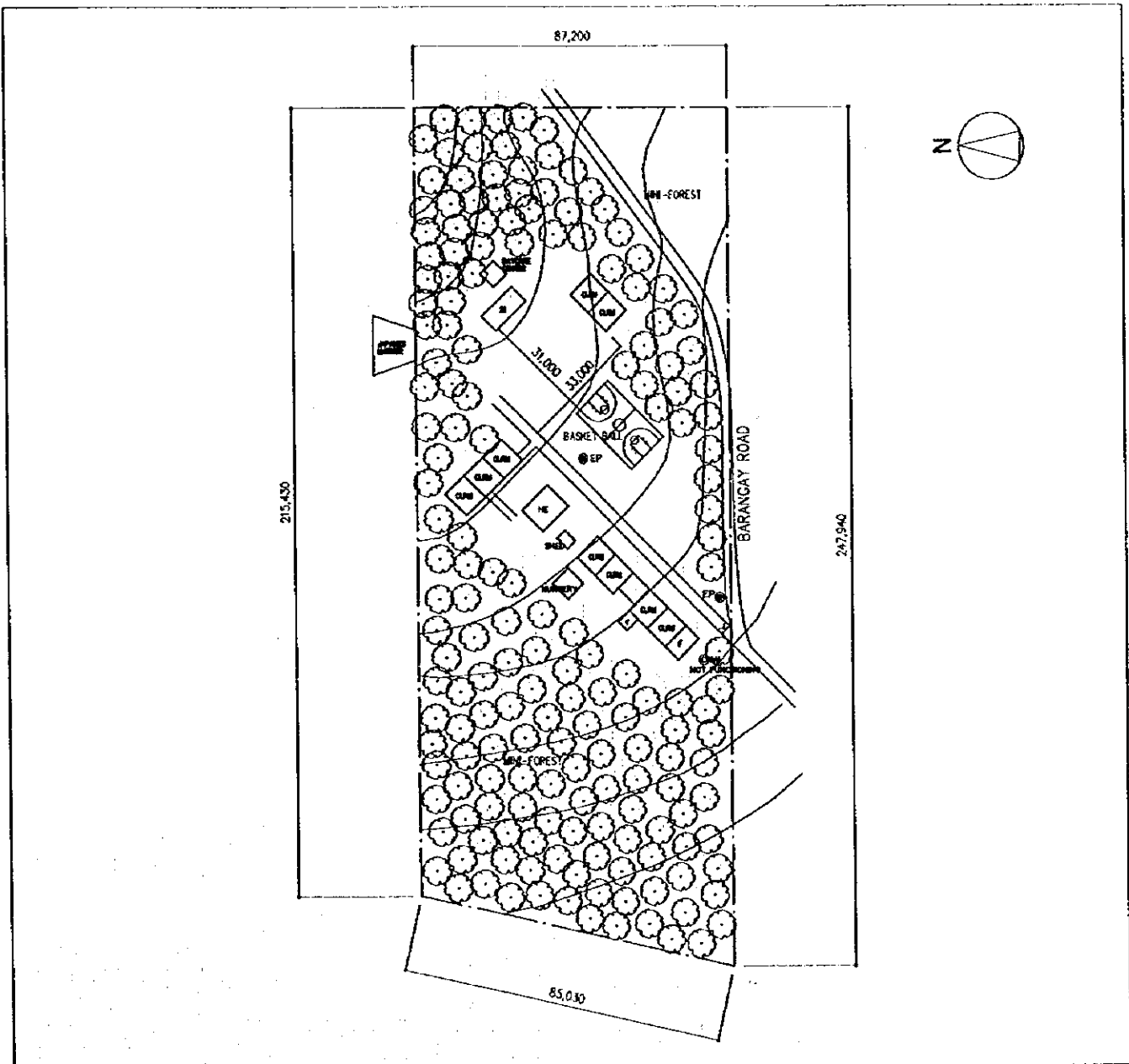
1. PROPOSED SITE PLAN



2. VICINITY MAP

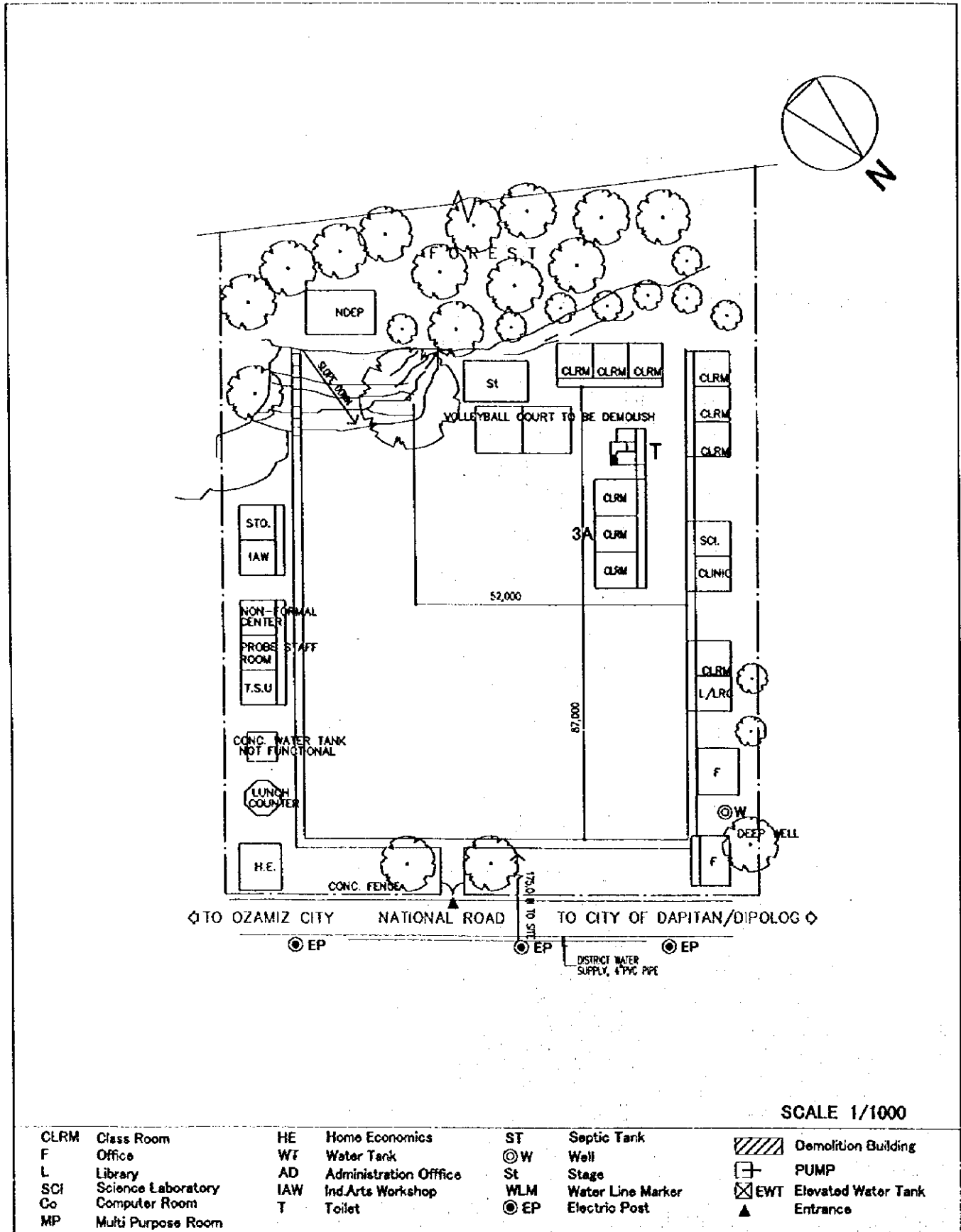


3. EXISTING SITE CONDITION

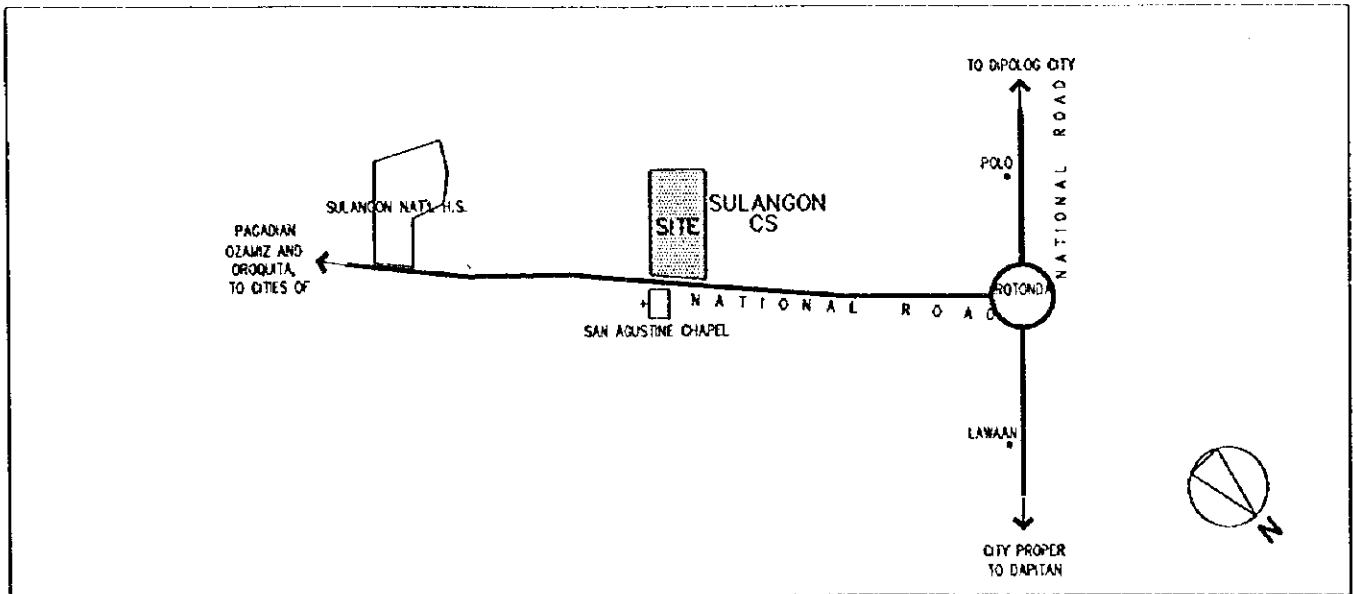


SCHOOL NO.	E-9 (E-58)	NAME OF SCHOOL	Sulangon GS
LOCATION	Dapitan City		

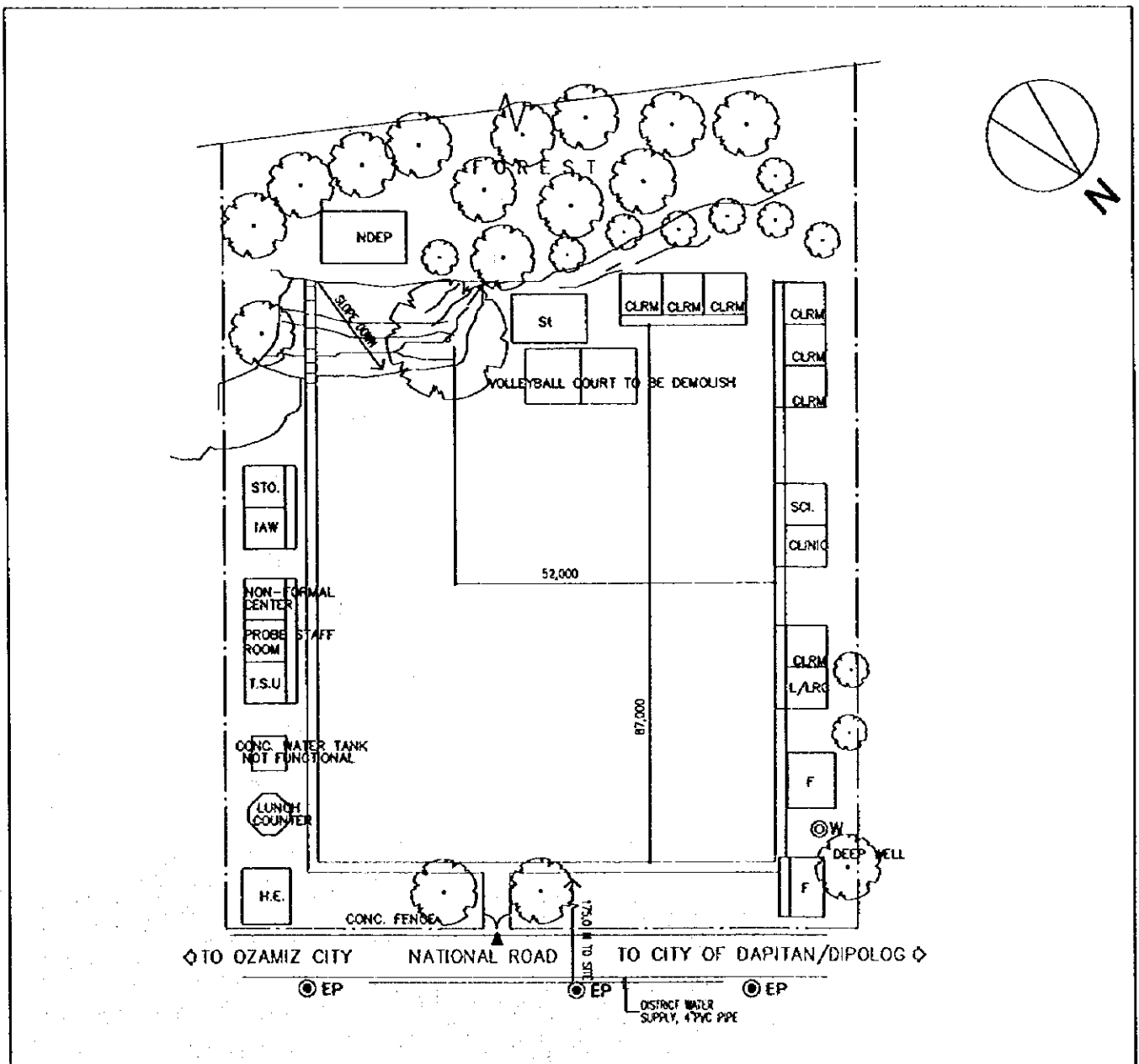
1. PROPOSED SITE PLAN



2. VICINITY MAP

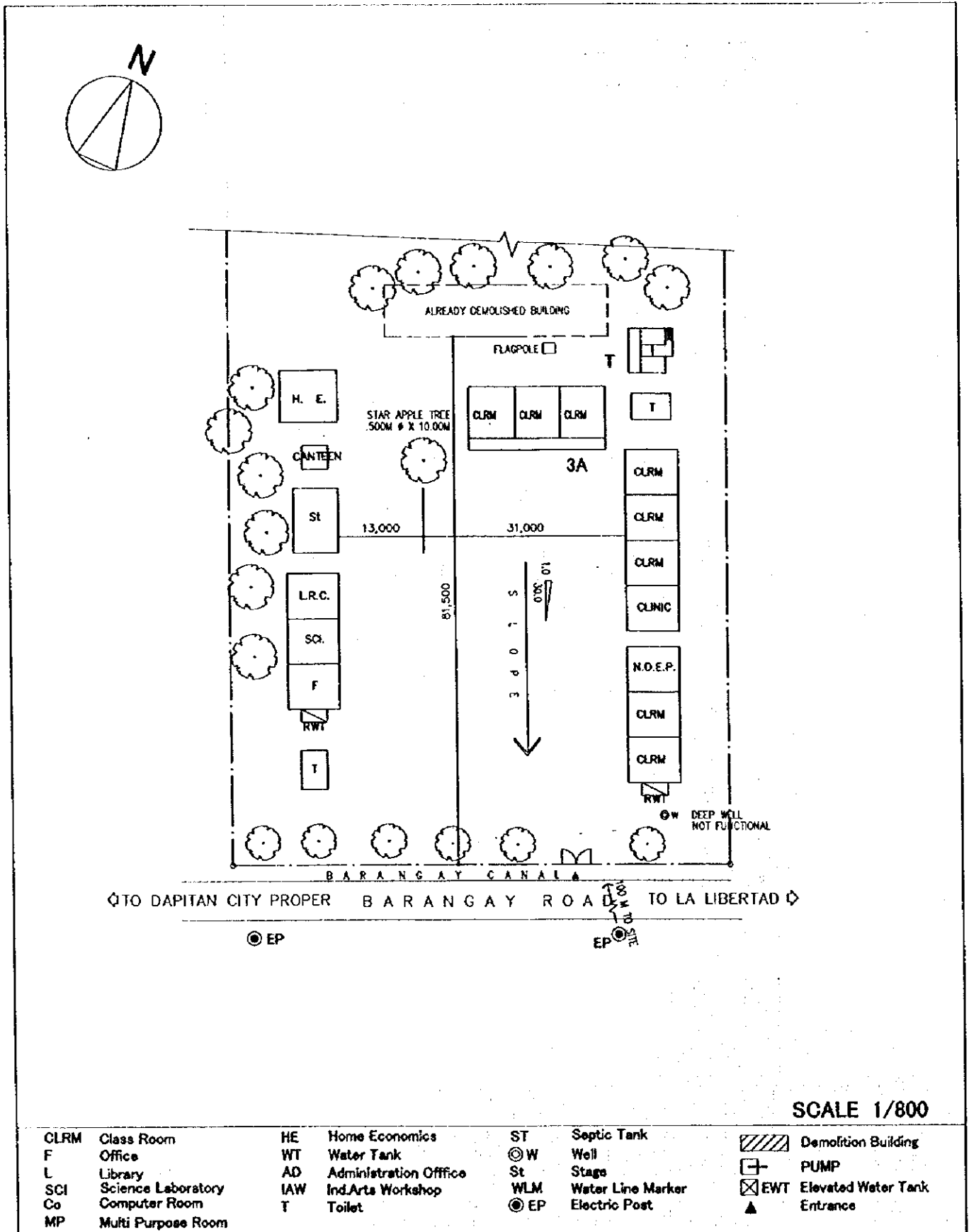


3. EXISTING SITE CONDITION

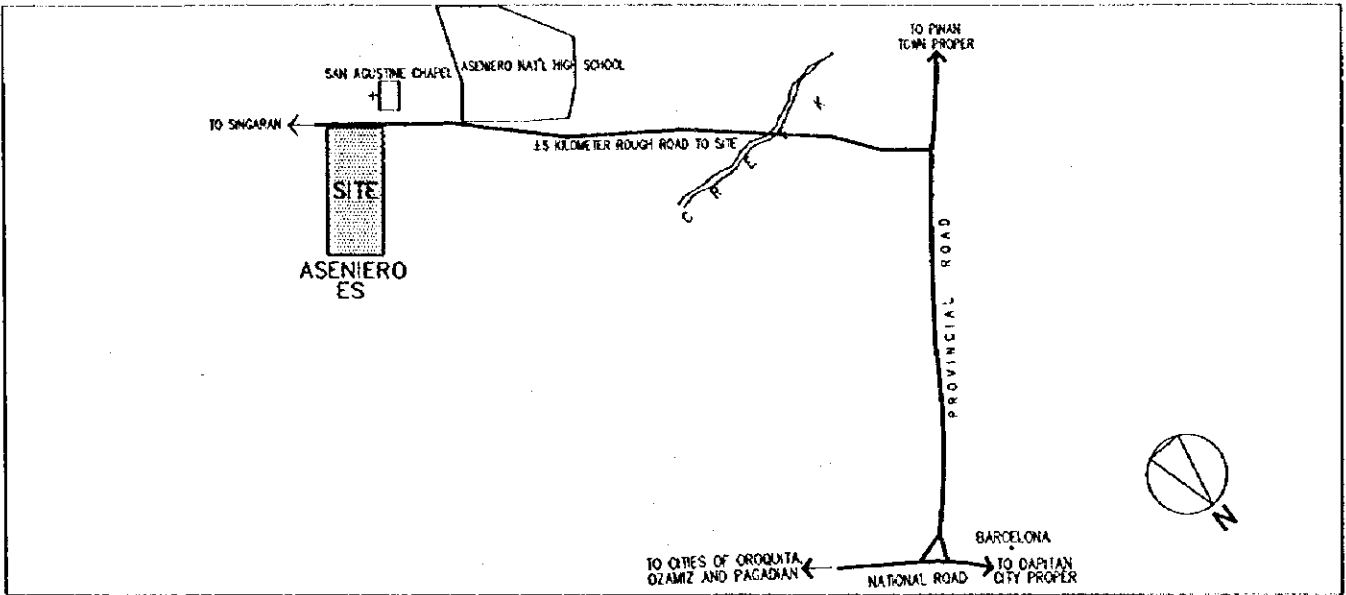


SCHOOL NO.	E-10 (E-60)	NAME OF SCHOOL	Aseniero ES
LOCATION	Dapitan City		

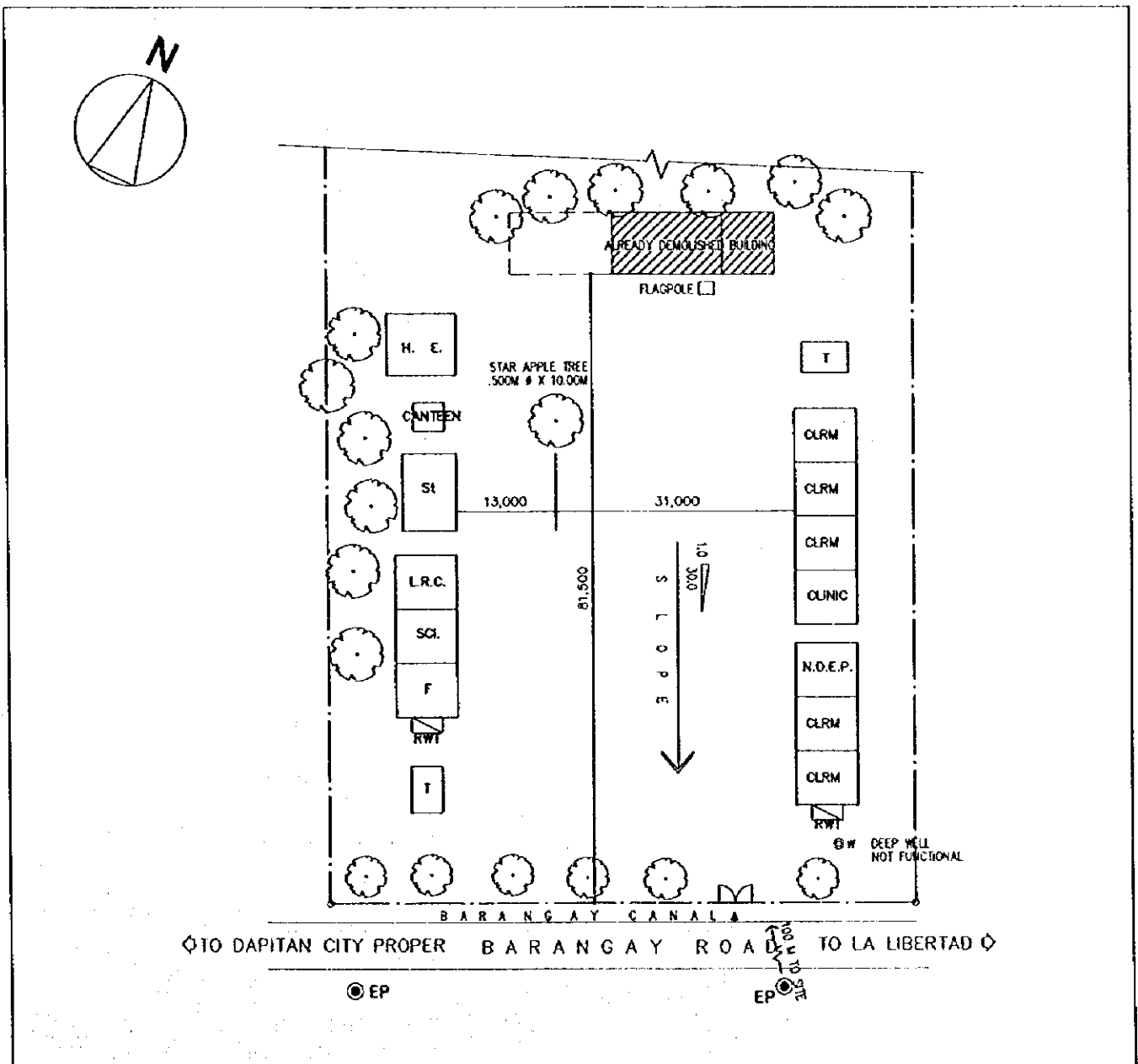
1. PROPOSED SITE PLAN



2. VICINITY MAP

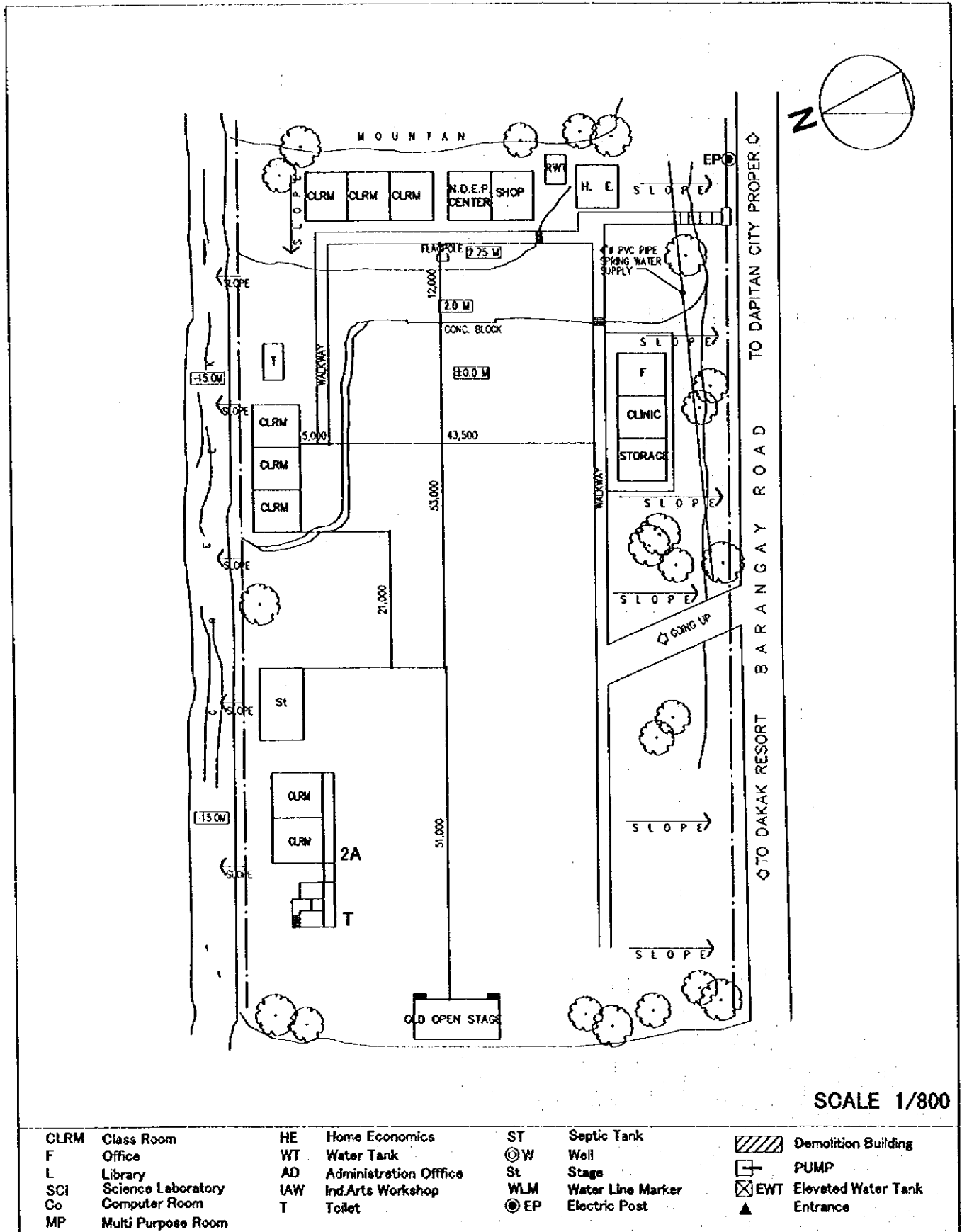


3. EXISTING SITE CONDITION



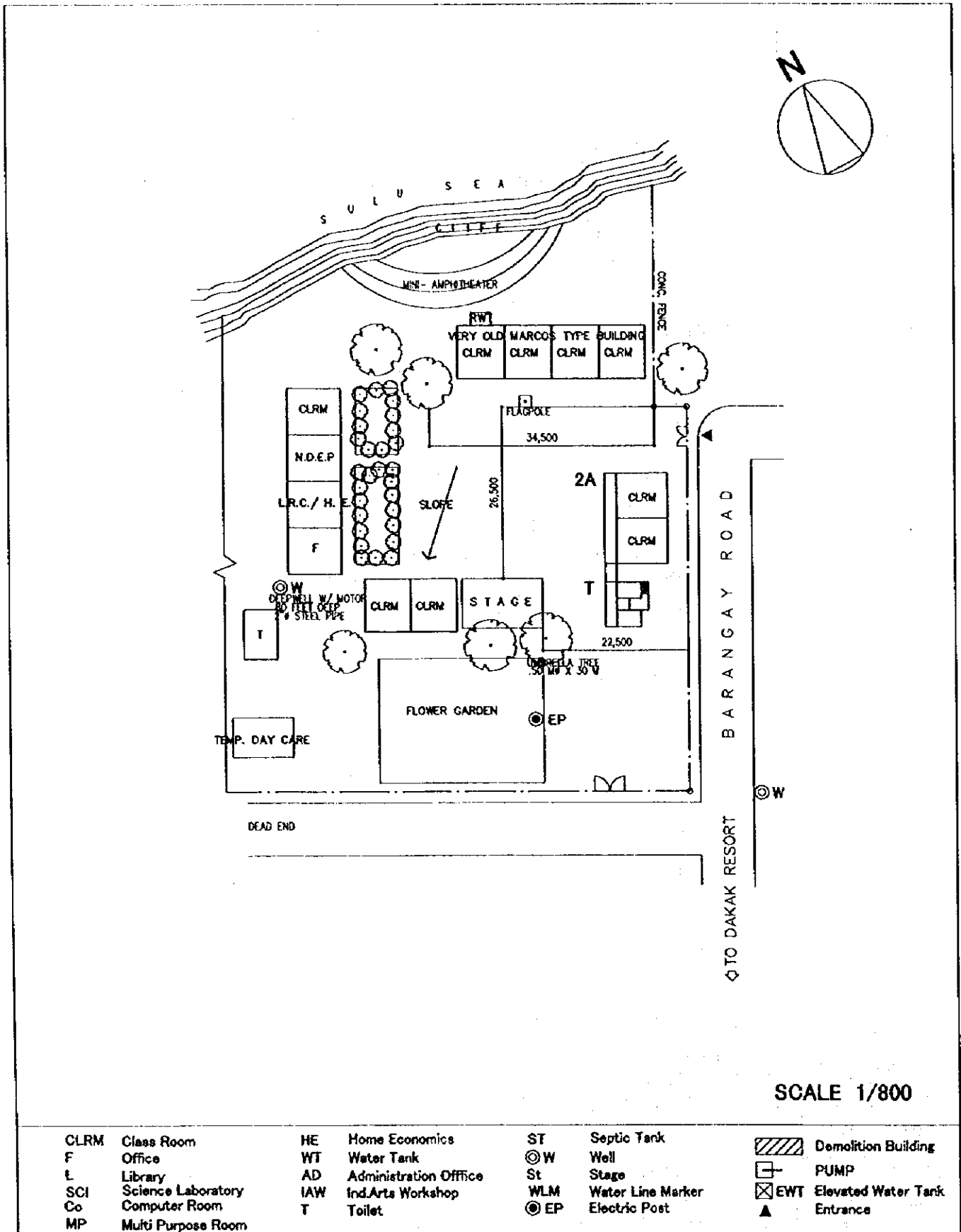
SCHOOL NO.	E-11 (E-68)	NAME OF SCHOOL	Taguilon ES
LOCATION	Dapitan City		

1. PROPOSED SITE PLAN



SCHOOL NO.	E-12 (E-71)	NAME OF SCHOOL	Sicayab ES (Dapitan City)
LOCATION	Dapitan City		

1. PROPOSED SITE PLAN



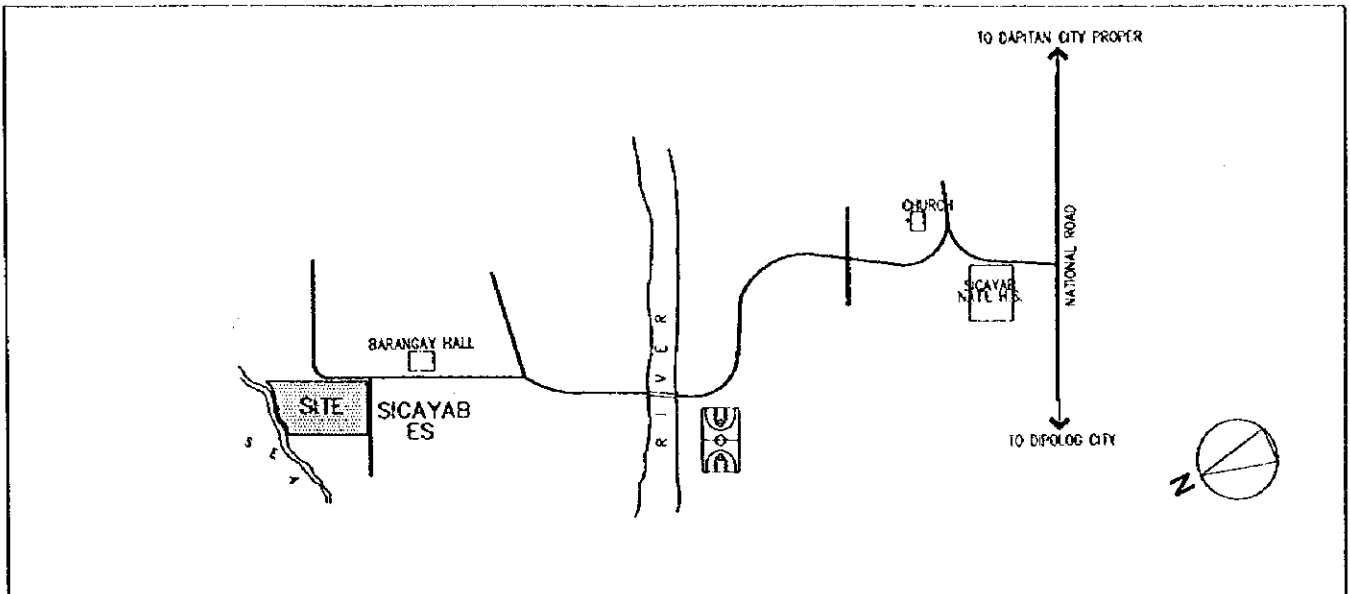
CLRM	Class Room
F	Office
L	Library
SCI	Science Laboratory
Co	Computer Room
MP	Multi Purpose Room

HE	Home Economics
WT	Water Tank
AD	Administration Office
IAW	Ind.Arts Workshop
T	Toilet

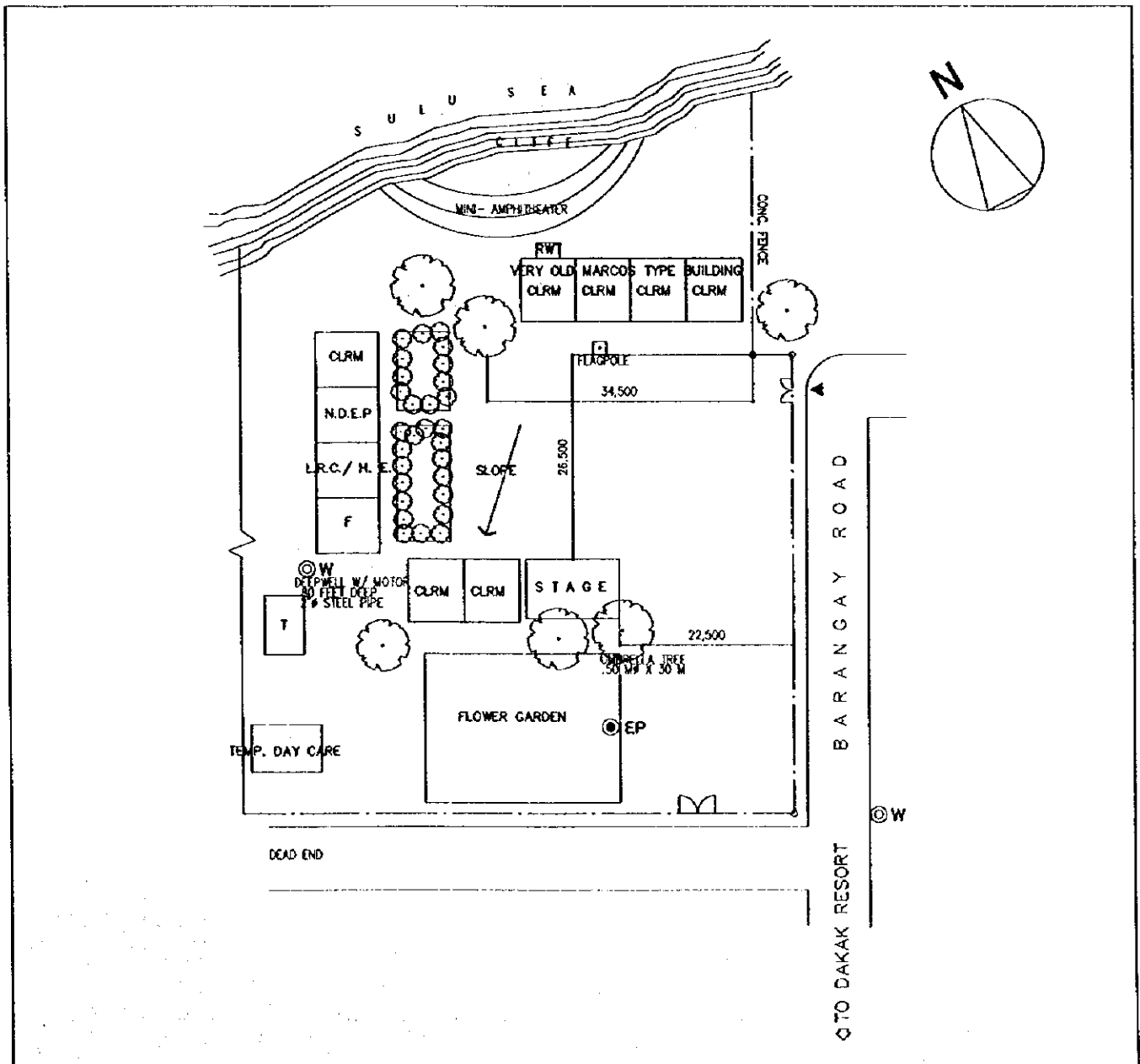
ST	Septic Tank
⊙ W	Well
St	Stage
WLM	Water Line Marker
⊙ EP	Electric Post

	Demolition Building
	PUMP
	EWT Elevated Water Tank
	Entrance

2. VICINITY MAP

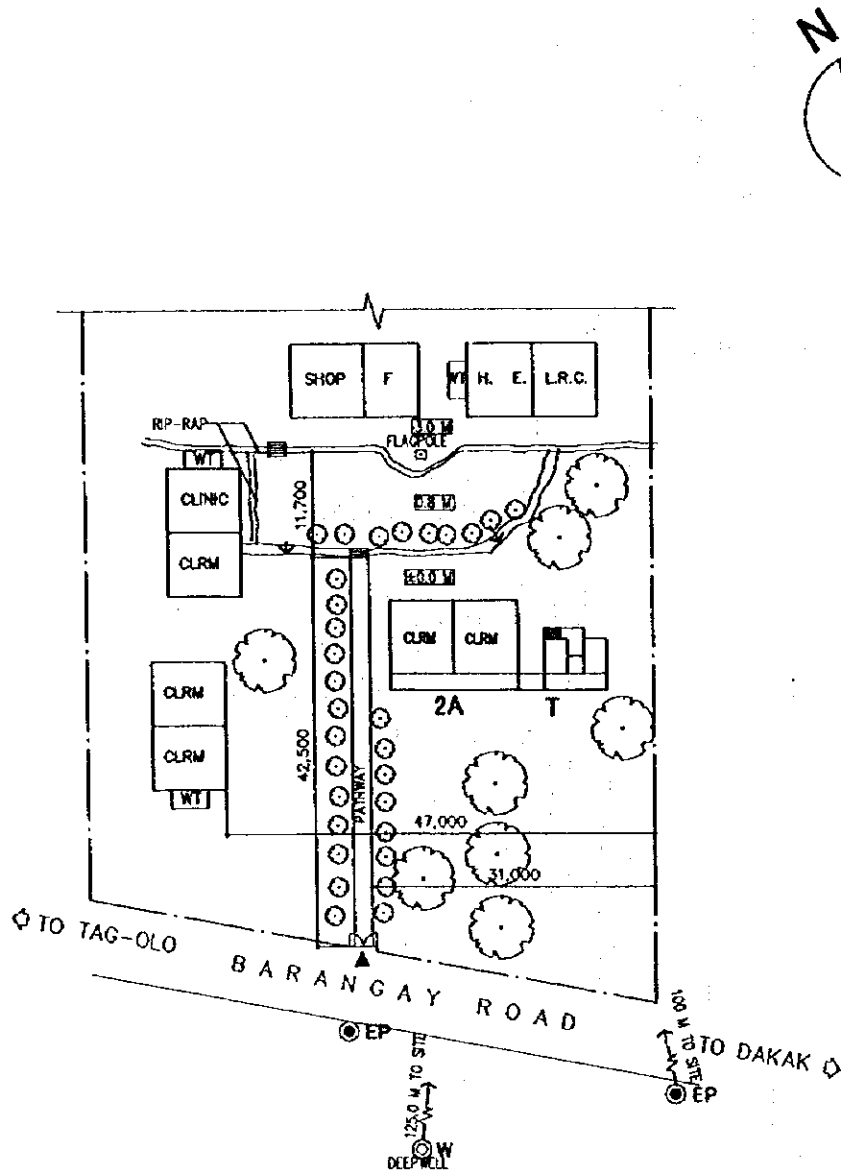


3. EXISTING SITE CONDITION



SCHOOL NO.	E-13 (E-73)	NAME OF SCHOOL	Canlucani ES
LOCATION	Dapitan City		

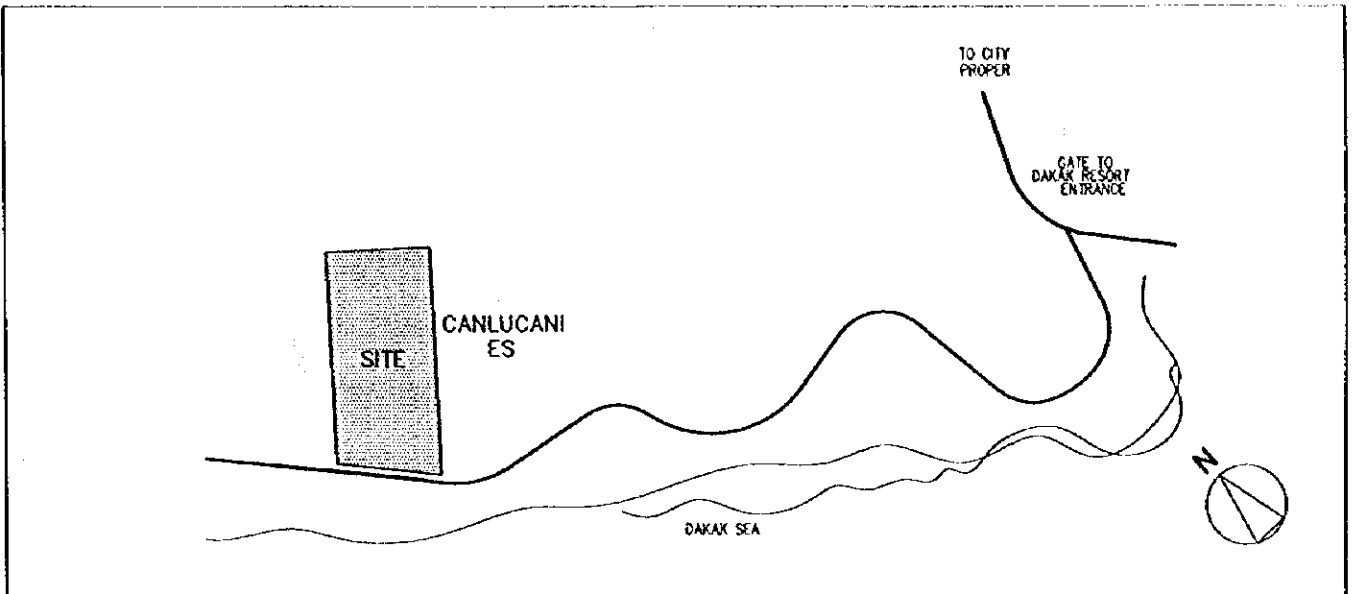
1. PROPOSED SITE PLAN



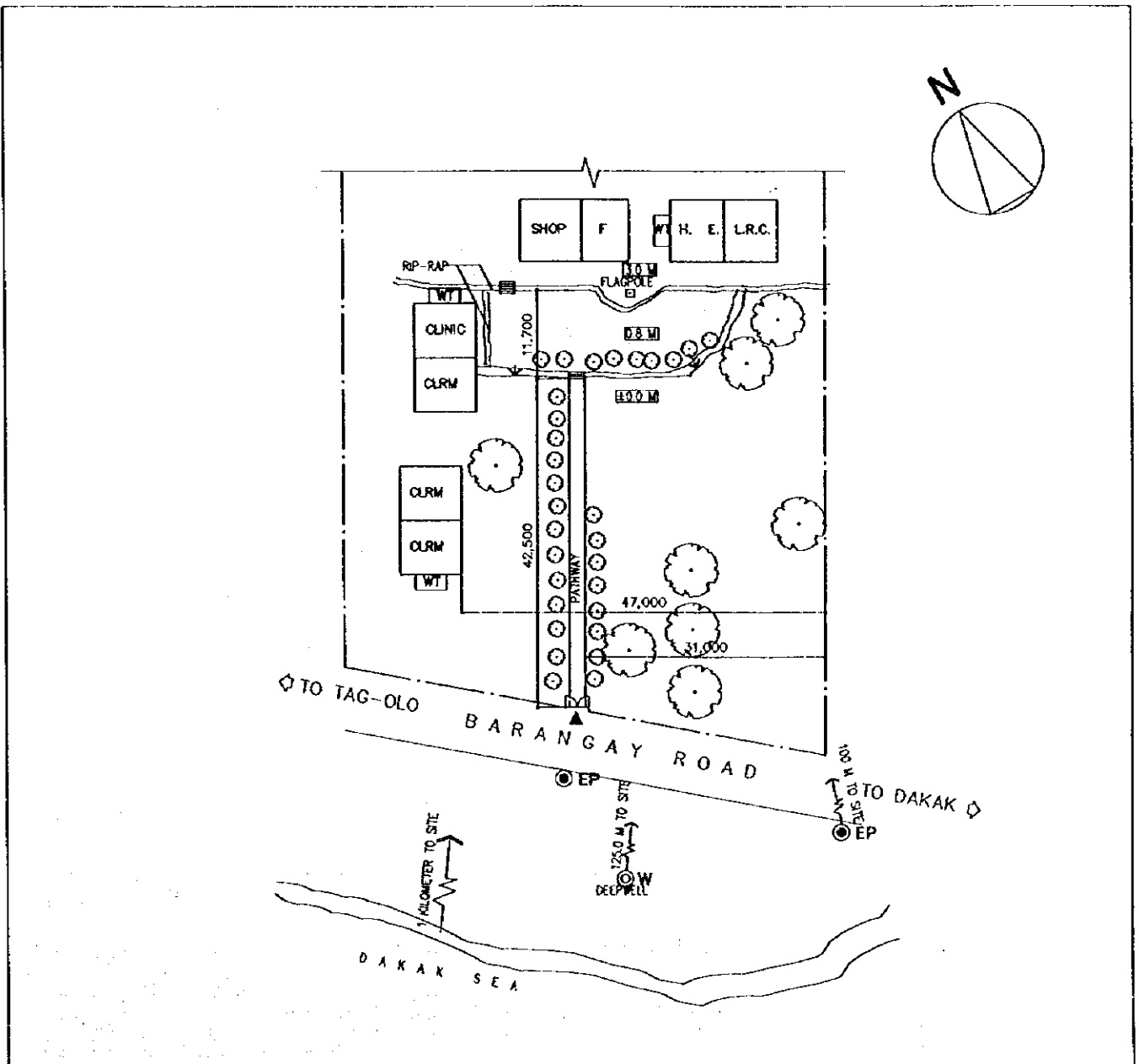
SCALE 1/800

CLRM	Class Room	HE	Home Economics	ST	Septic Tank		Demolition Building
F	Office	WT	Water Tank	⊙W	Well		PUMP
L	Library	AD	Administration Office	St	Stage		EWT Elevated Water Tank
SCI	Science Laboratory	IAW	Ind.Arts Workshop	WLM	Water Line Marker		Entrance
Co	Computer Room	T	Toilet	⊙EP	Electric Post		
MP	Multi Purpose Room						

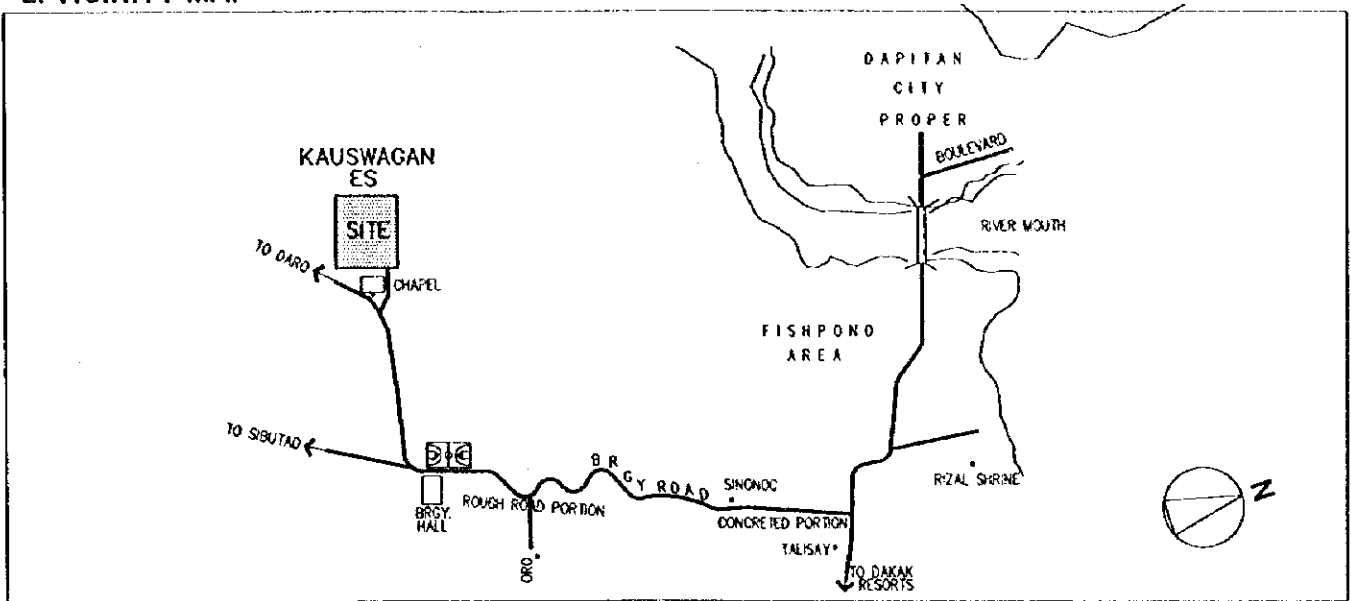
2. VICINITY MAP



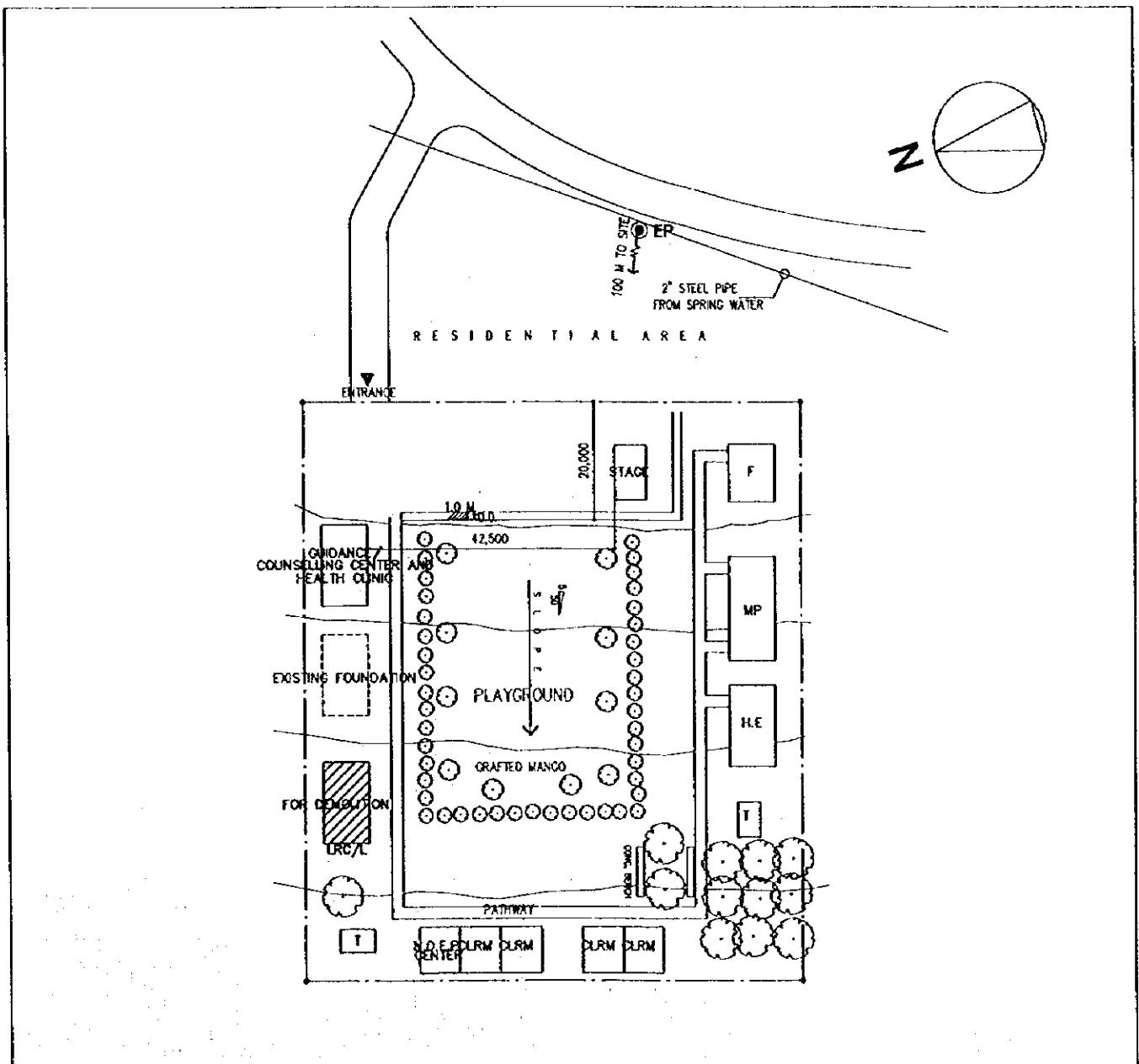
3. EXISTING SITE CONDITION



2. VICINITY MAP

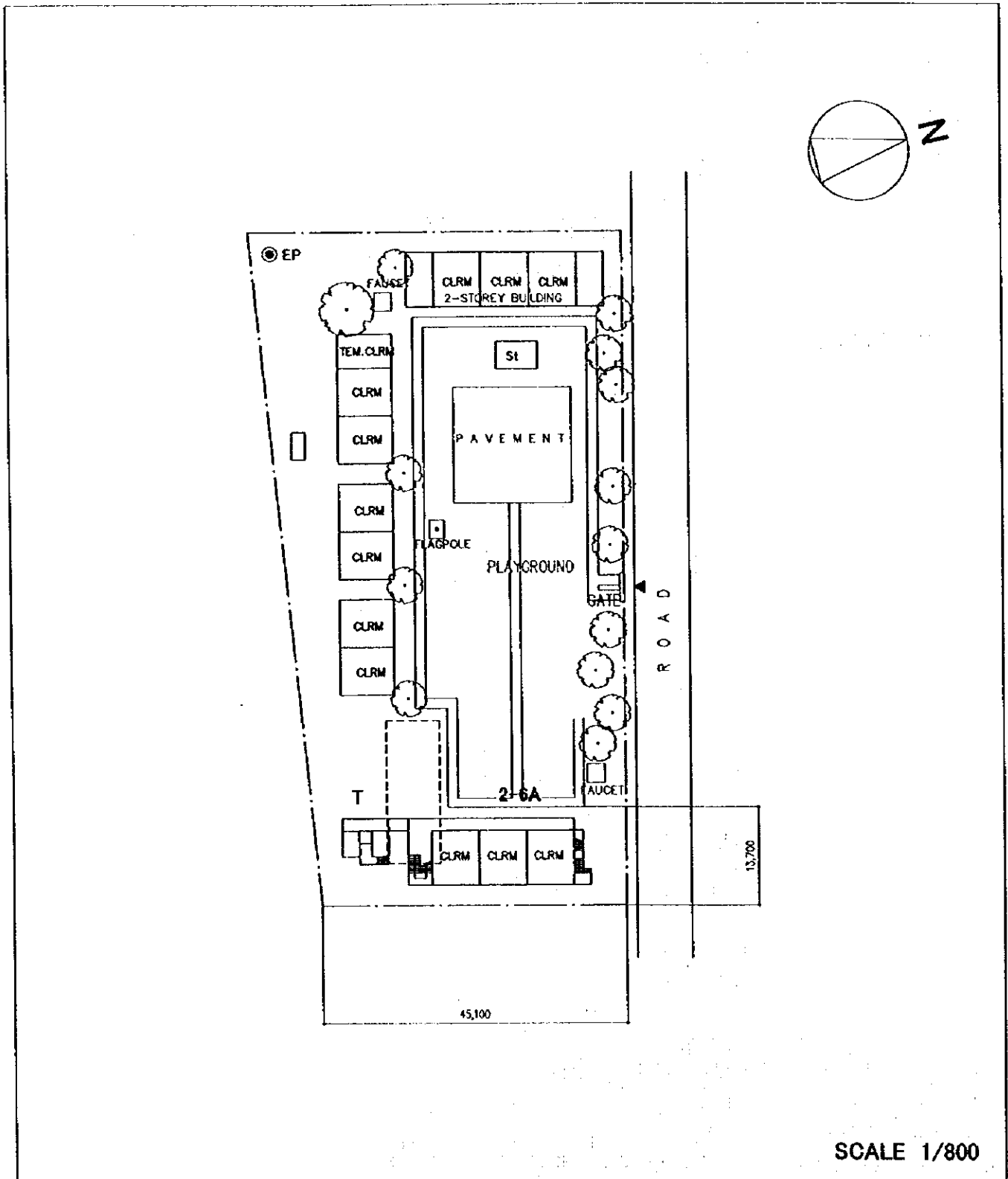


3. EXISTING SITE CONDITION



SCHOOL NO.	E-15 (E-86)	NAME OF SCHOOL	Arena Blanco East ES
LOCATION	Zamboanga City		

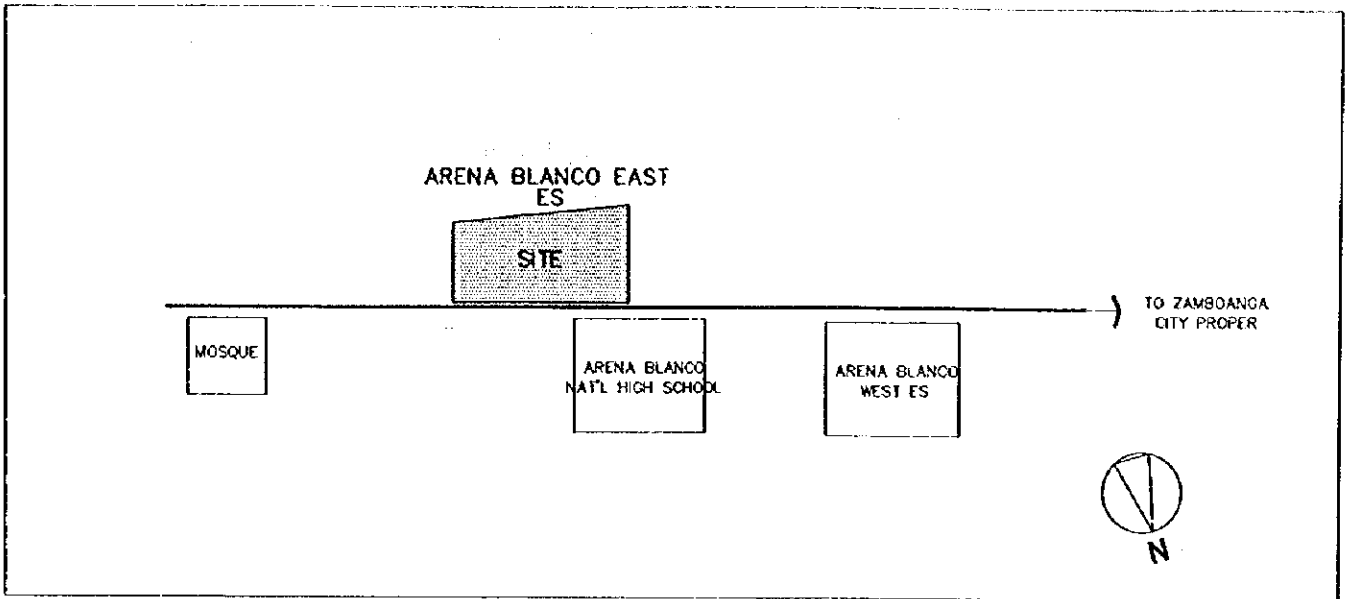
1. PROPOSED SITE PLAN



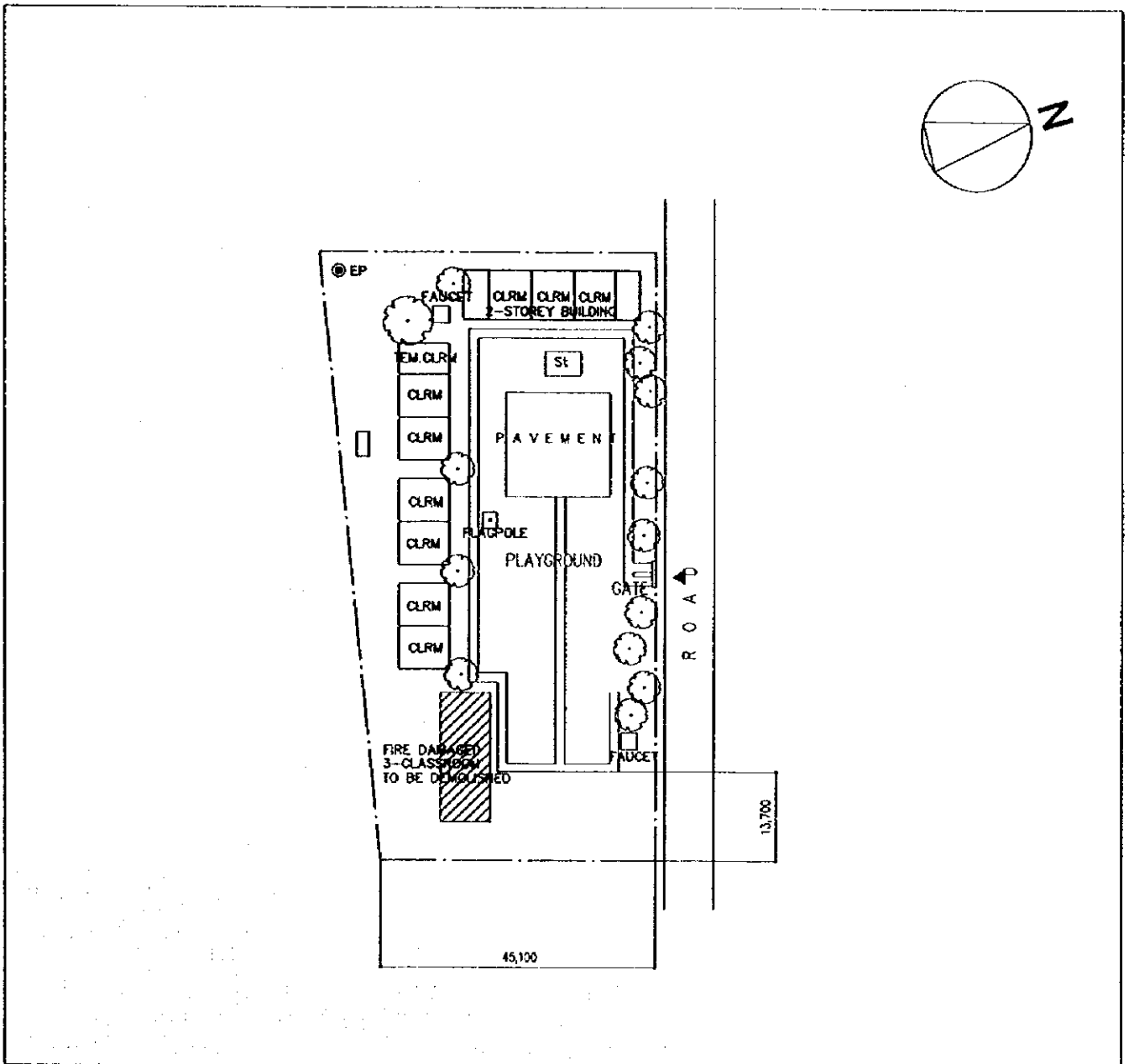
SCALE 1/800

CLRM	Class Room	HE	Home Economics	ST	Septic Tank		Demolition Building
F	Office	WT	Water Tank	⊙ W	Well		PUMP
L	Library	AD	Administration Office	St	Stage		EWT
SCI	Science Laboratory	IAW	Ind.Arts Workshop	WLM	Water Line Marker		Elevated Water Tank Entrance
Co	Computer Room	T	Toilet	⊙ EP	Electric Post		
MP	Multi Purpose Room						

2. VICINITY MAP

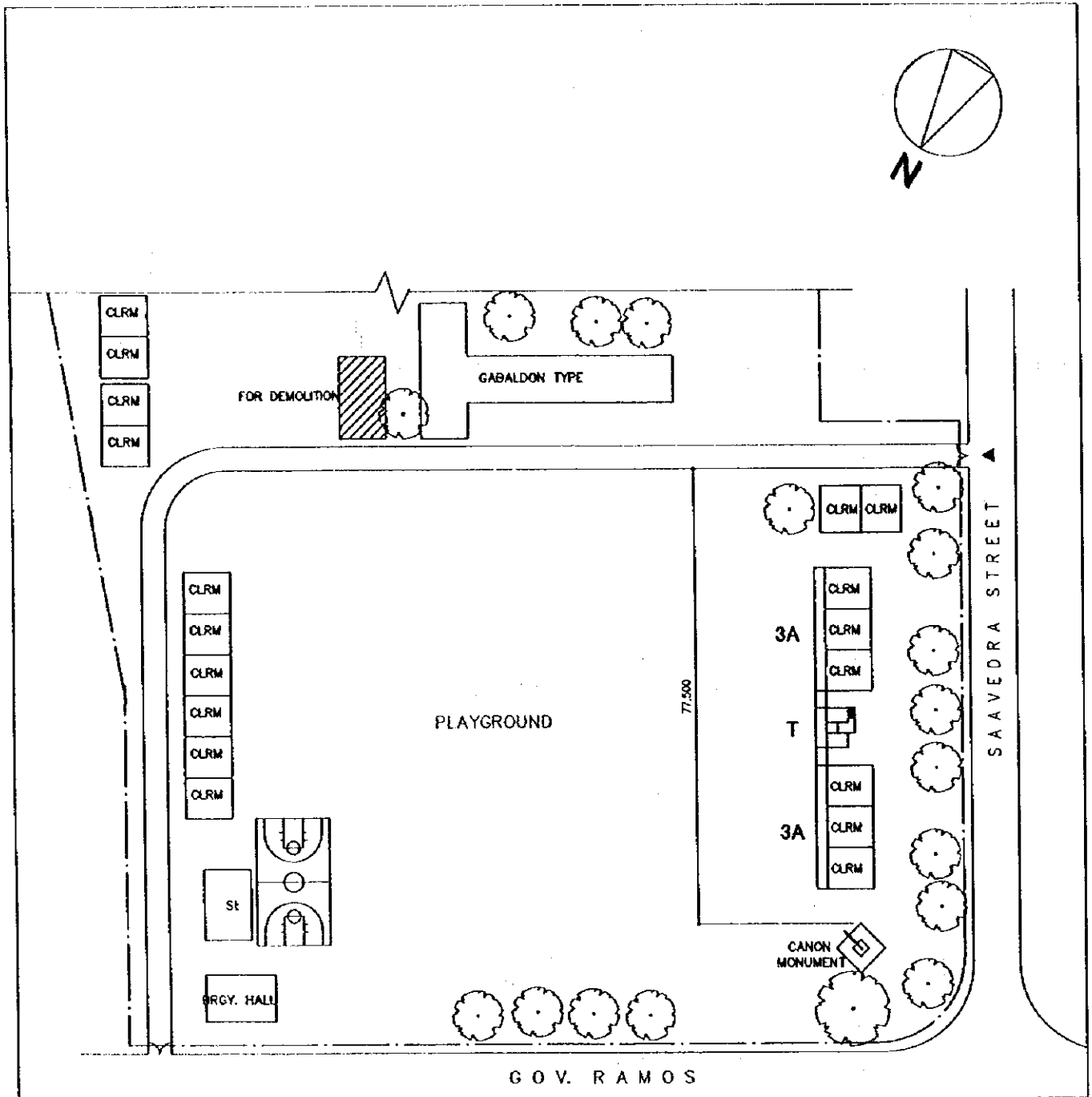


3. EXISTING SITE CONDITION



SCHOOL NO.	E-16 (E-87)	NAME OF SCHOOL	Santa Maria CS
LOCATION	Zamboanga City		

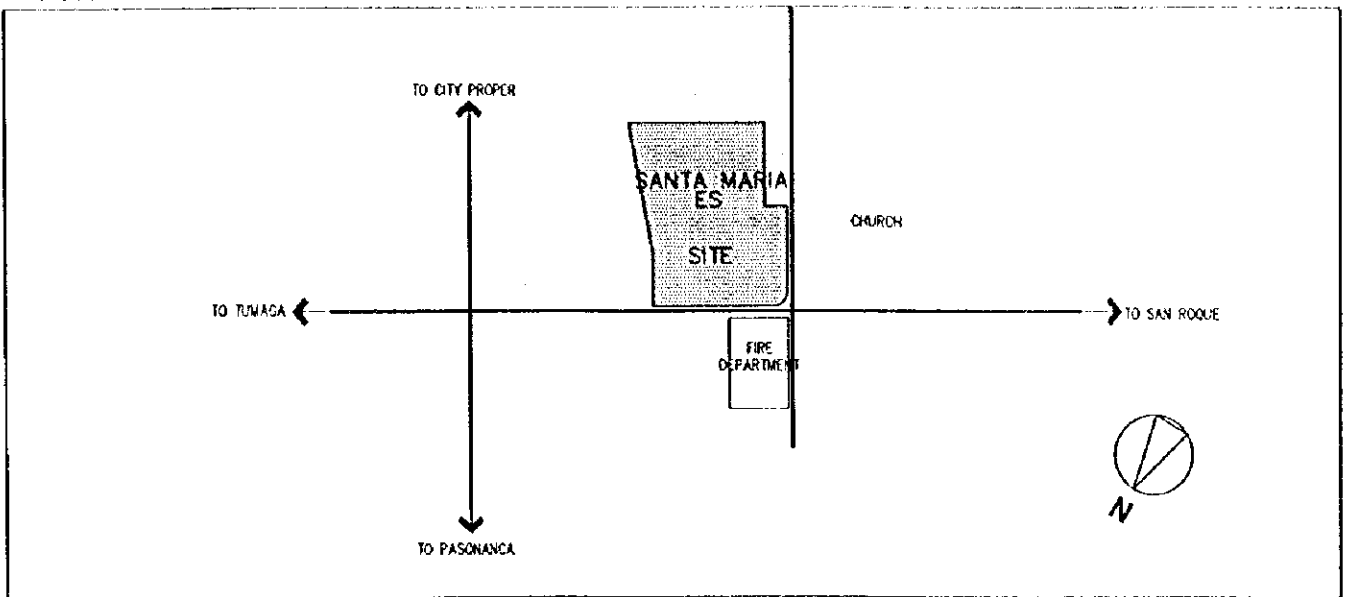
1. PROPOSED SITE PLAN



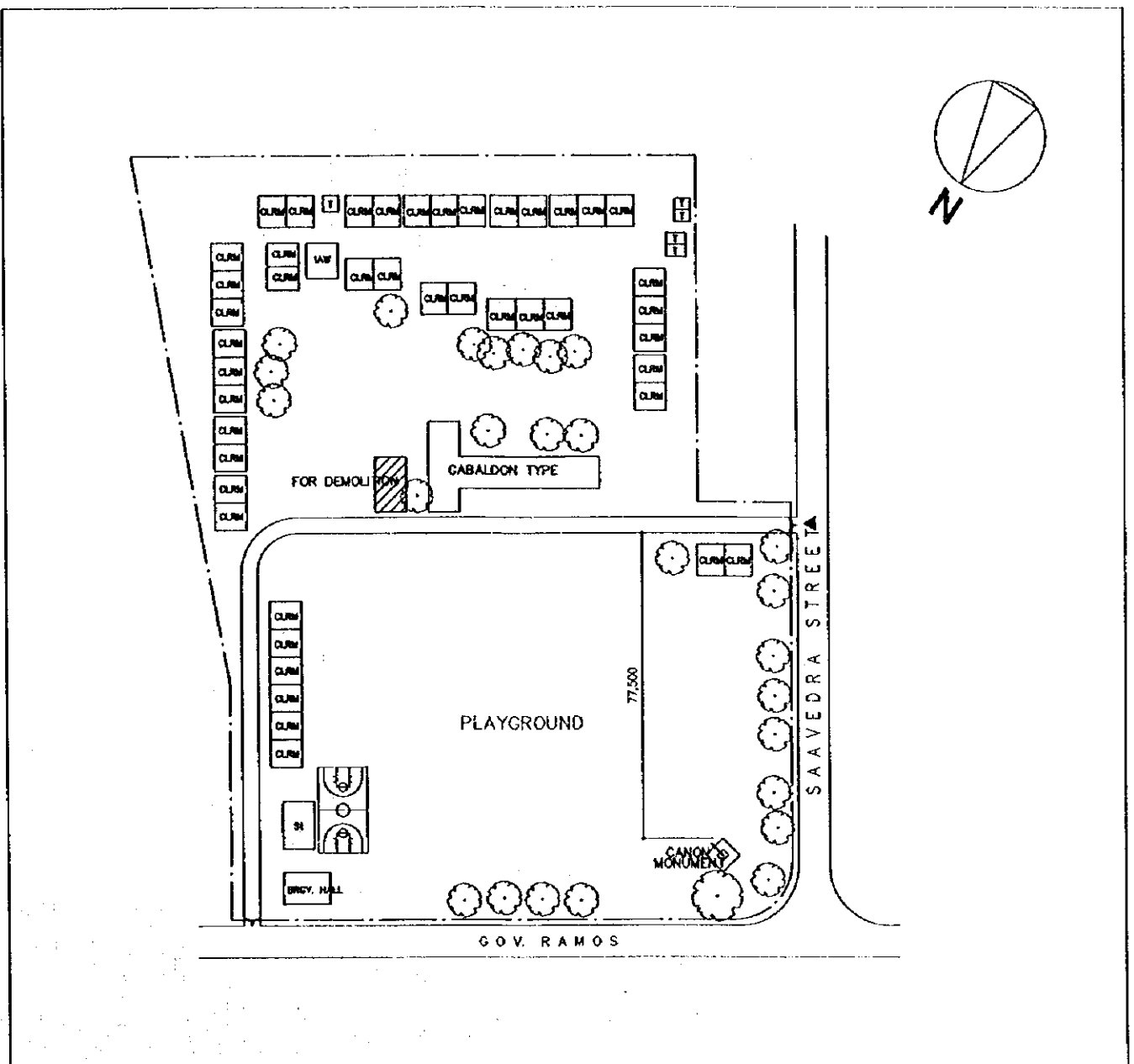
SCALE 1/1000

CLRM	Class Room	HE	Home Economics	ST	Septic Tank		Demolition Building
F	Office	WT	Water Tank	⊙W	Well		PUMP
L	Library	AD	Administration Office	St	Stage		EWT Elevated Water Tank
SCI	Science Laboratory	IAW	Ind.Arts Workshop	WLM	Water Line Marker	▲	Entrance
Co	Computer Room	T	Toilet	⊙EP	Electric Post		
MP	Multi Purpose Room						

2. VICINITY MAP

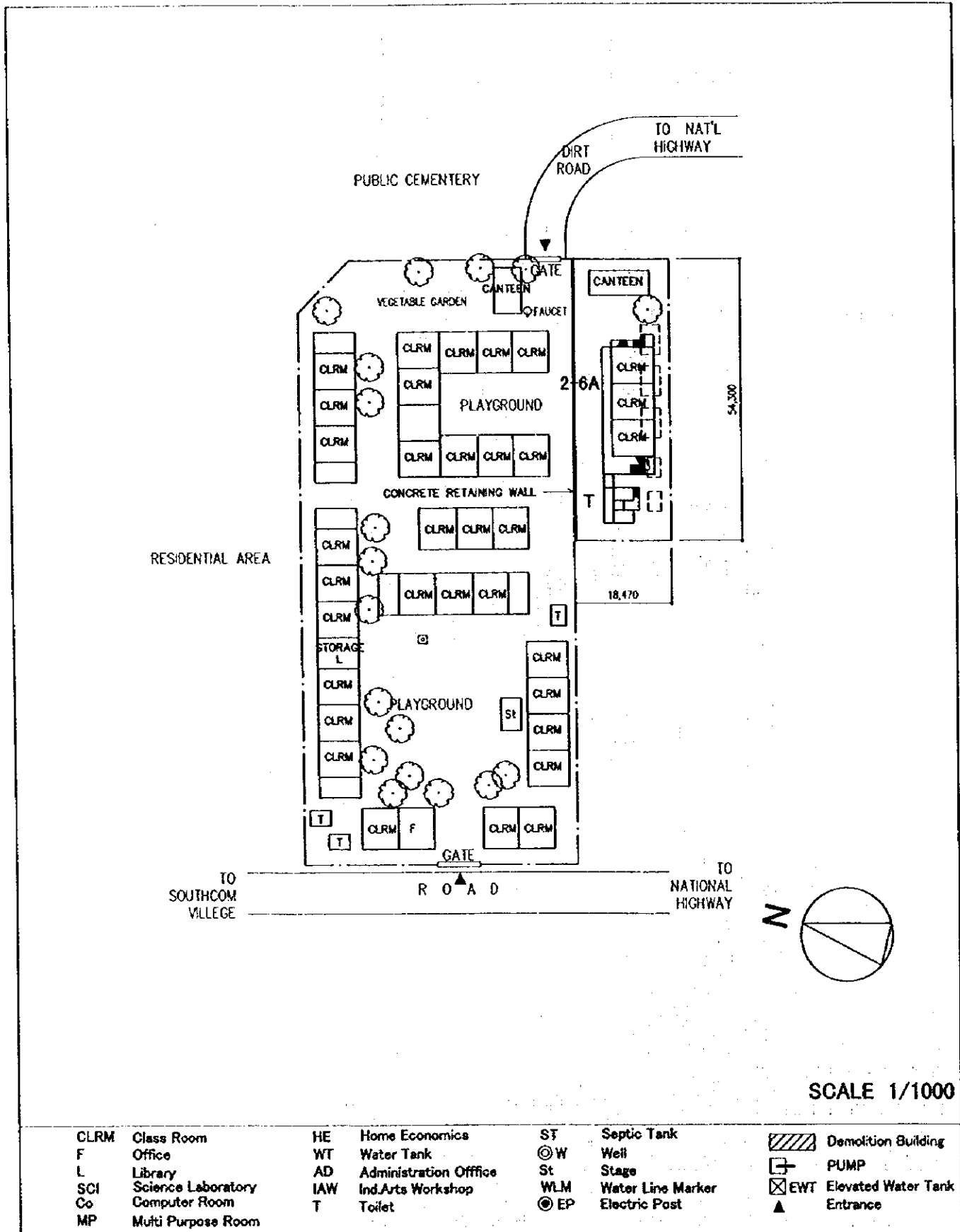


3. EXISTING SITE CONDITION

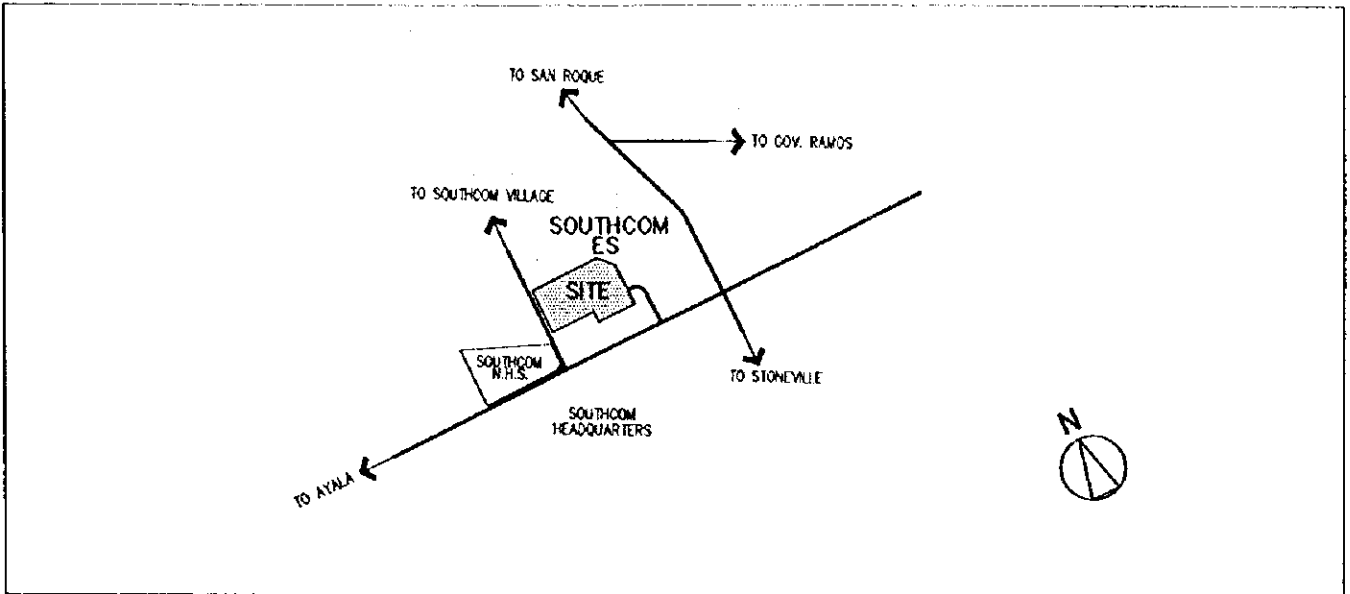


SCHOOL NO.	E-17 (E-88)	NAME OF SCHOOL	Southcom ES
LOCATION	Zamboanga City		

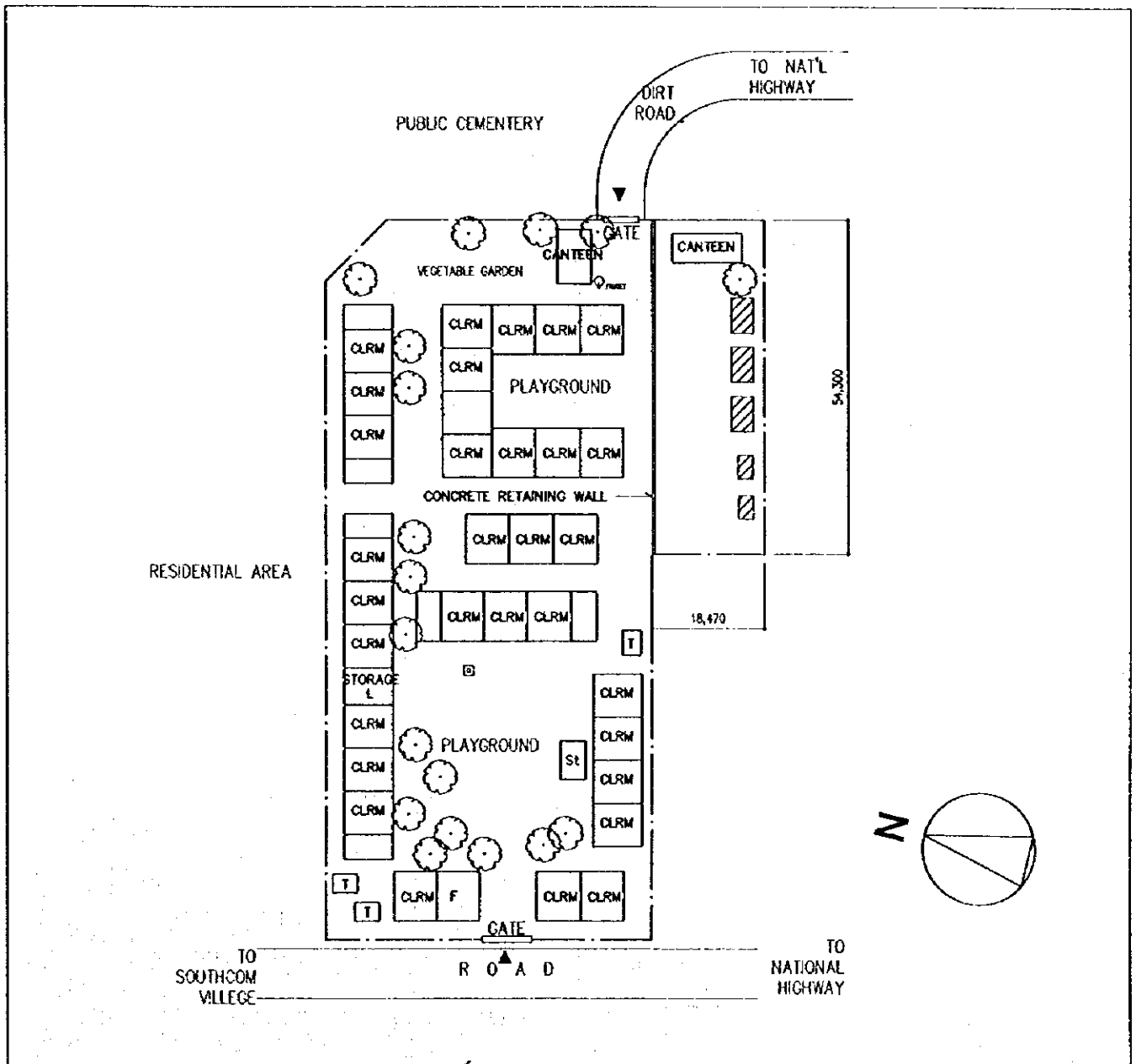
1. PROPOSED SITE PLAN



2. VICINITY MAP

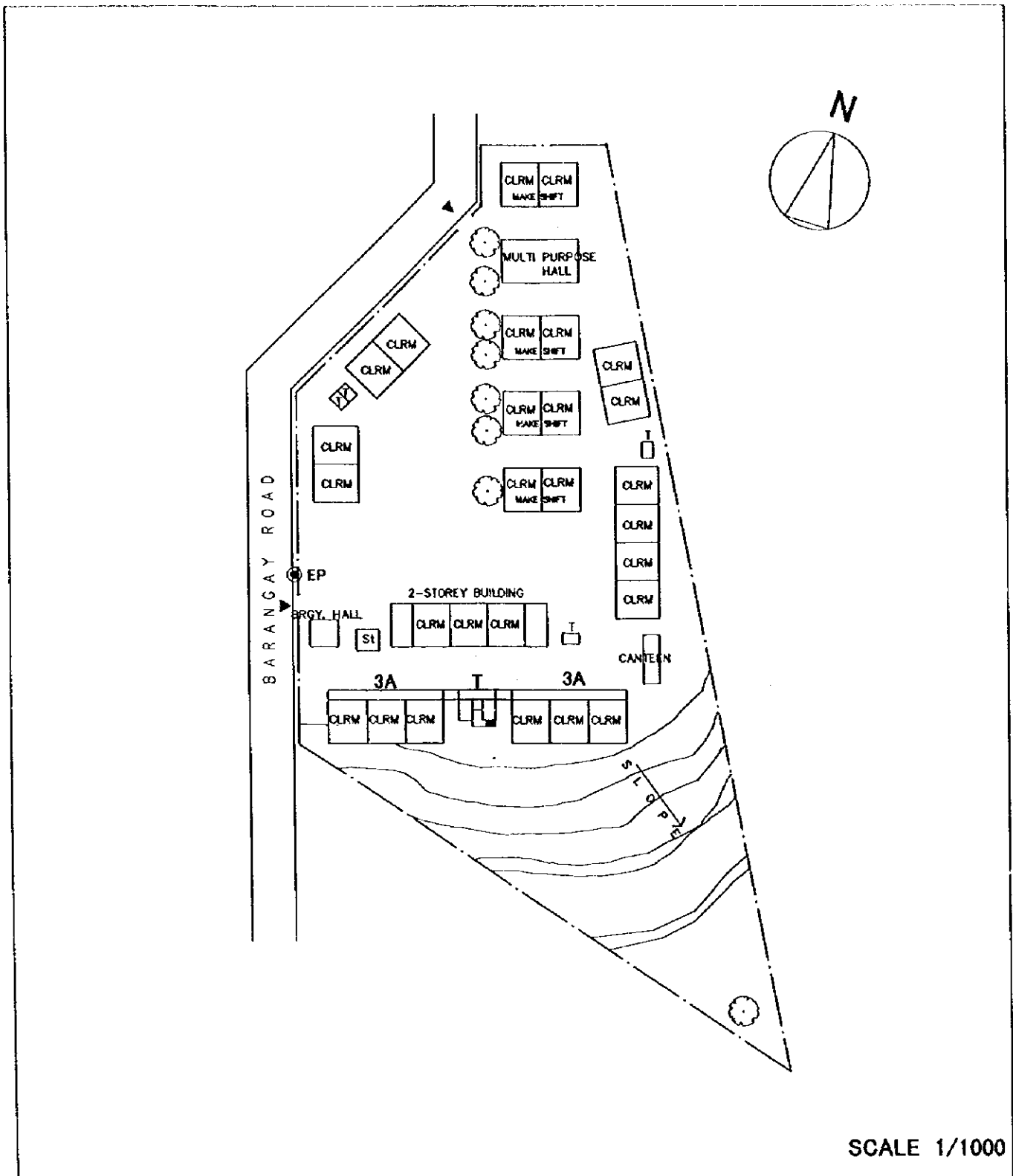


3. EXISTING SITE CONDITION



SCHOOL NO.	E-18 (E-89)	NAME OF SCHOOL	Southern Support Command ES
LOCATION	Zamboanga City		

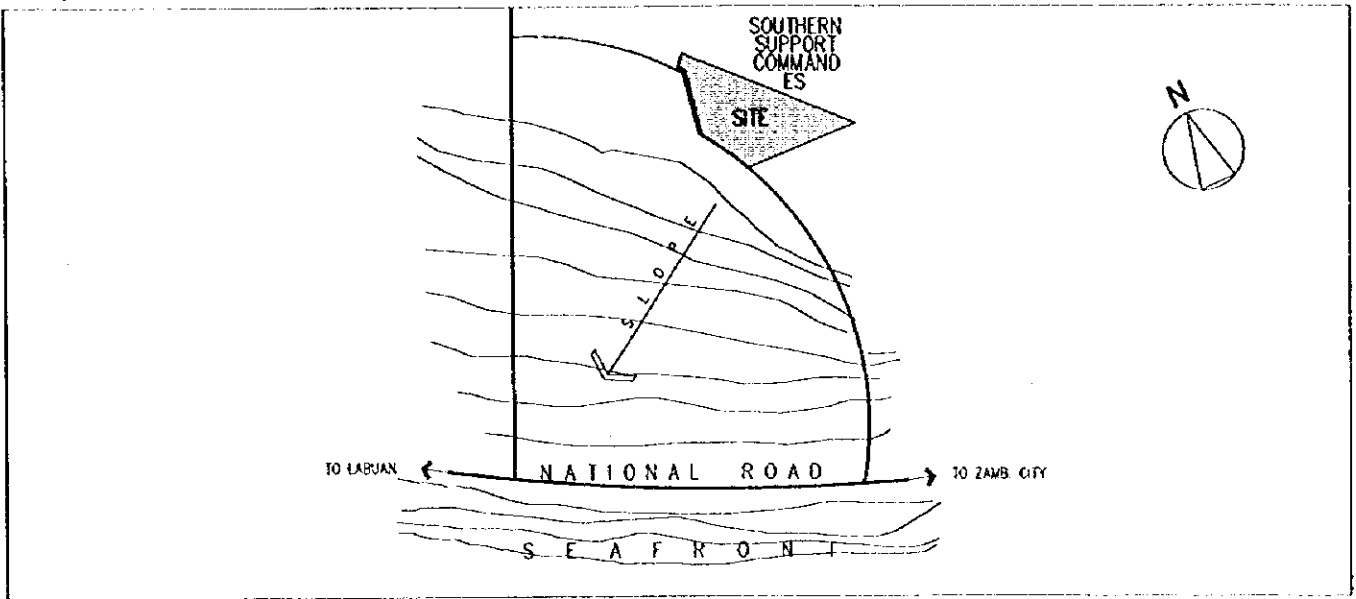
1. PROPOSED SITE PLAN



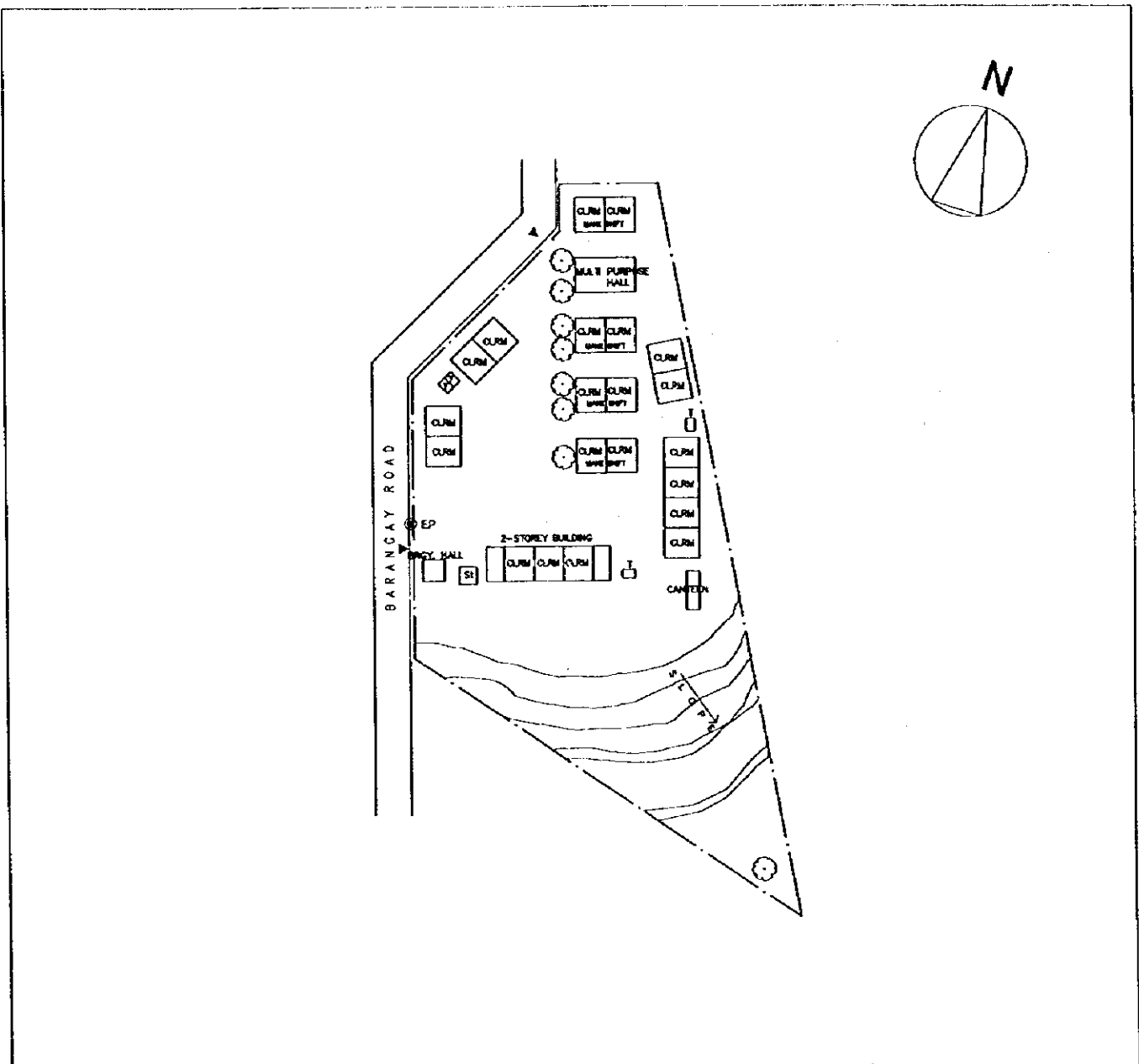
SCALE 1/1000

CLRM	Class Room	HE	Home Economics	ST	Septic Tank		Demolition Building
F	Office	WT	Water Tank	⊙ W	Well		PUMP
L	Library	AD	Administration Office	St	Stage		Elevated Water Tank
SCI	Science Laboratory	IAW	Ind.Arts Workshop	WLM	Water Line Marker		Entrance
Co	Computer Room	T	Toilet	⊙ EP	Electric Post		
MP	Multi Purpose Room						

2. VICINITY MAP

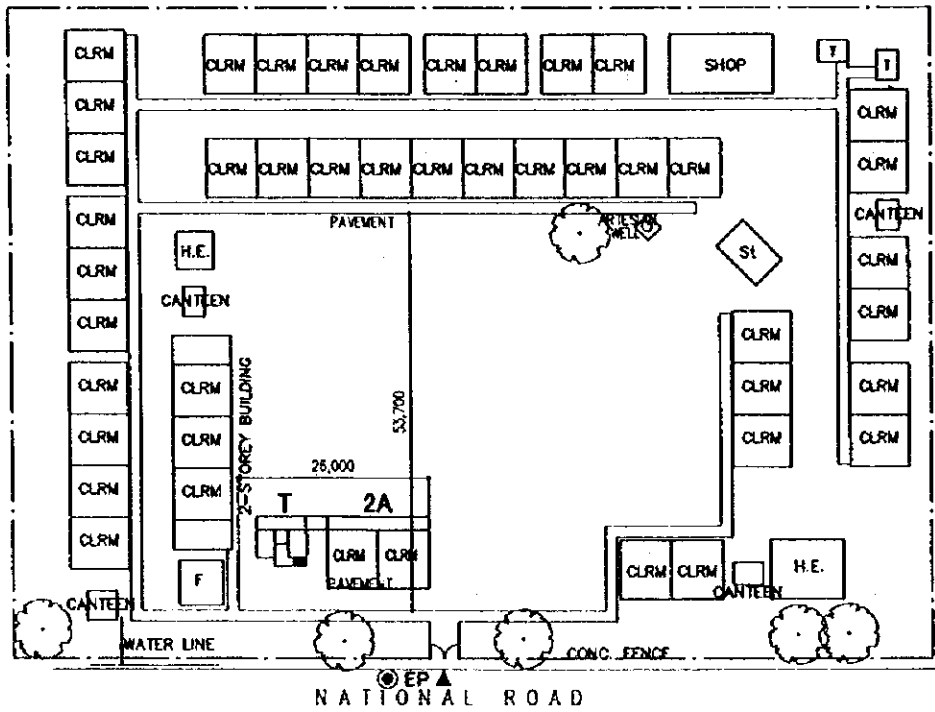


3. EXISTING SITE CONDITION



SCHOOL NO.	E-19 (E-90)	NAME OF SCHOOL	Labuan GS
LOCATION	Zamboanga City		

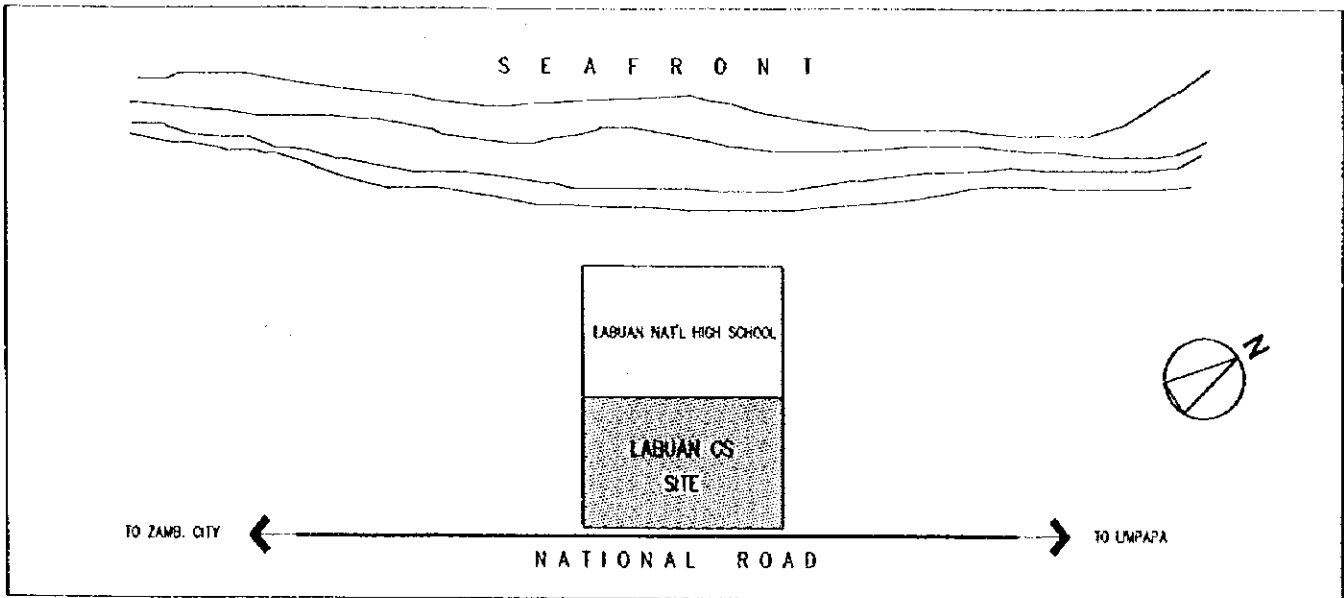
1. PROPOSED SITE PLAN



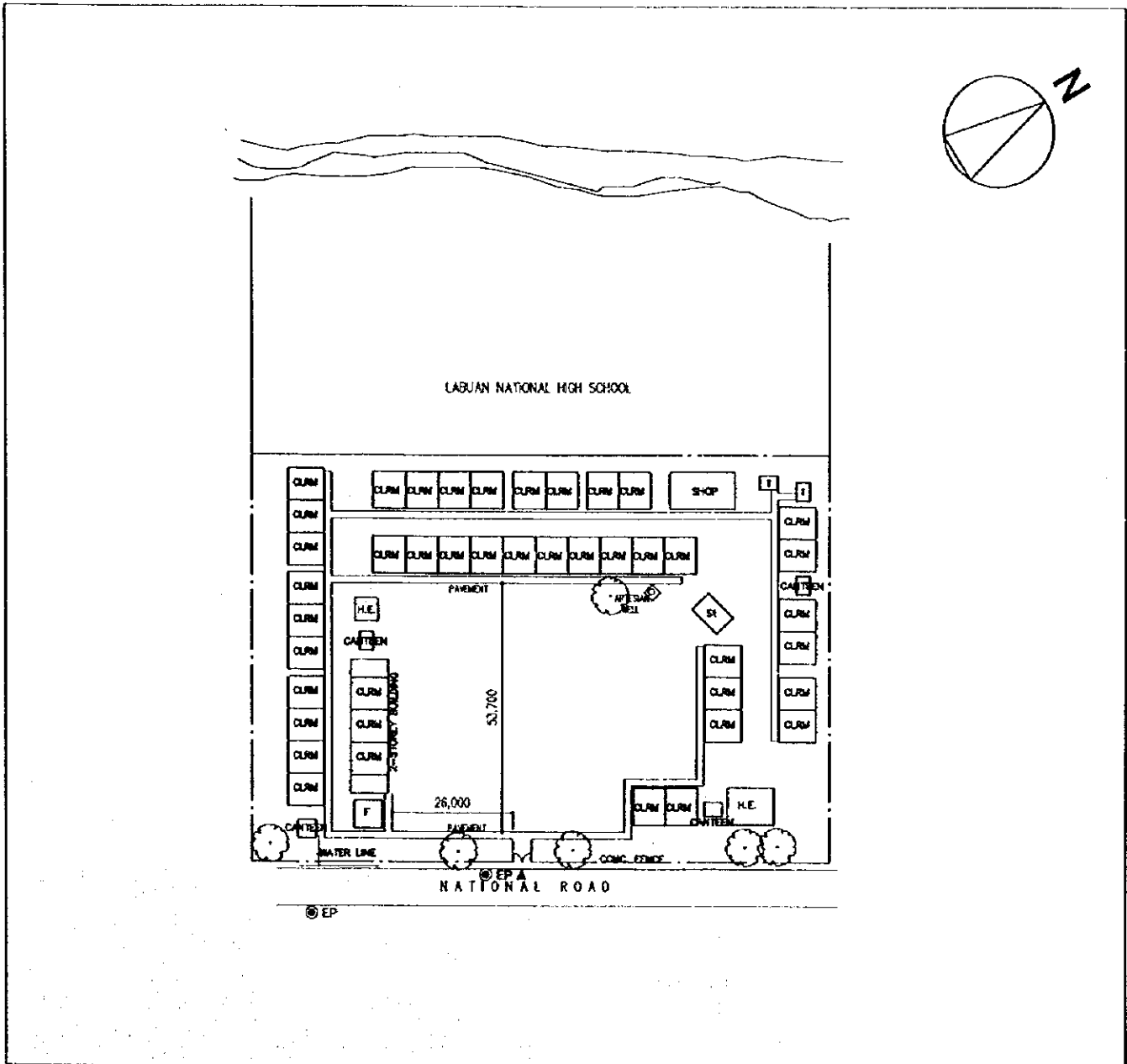
SCALE 1/1000

CLRM	Class Room	HE	Home Economics	ST	Septic Tank		Demolition Building
F	Office	WT	Water Tank	⊙ W	Well		PUMP
L	Library	AD	Administration Office	St	Stage		EWT Elevated Water Tank
SCI	Science Laboratory	IAW	Ind.Arts Workshop	WLM	Water Line Marker		Entrance
Co	Computer Room	T	Toilet	⊙ EP	Electric Post		
MP	Multi Purpose Room						

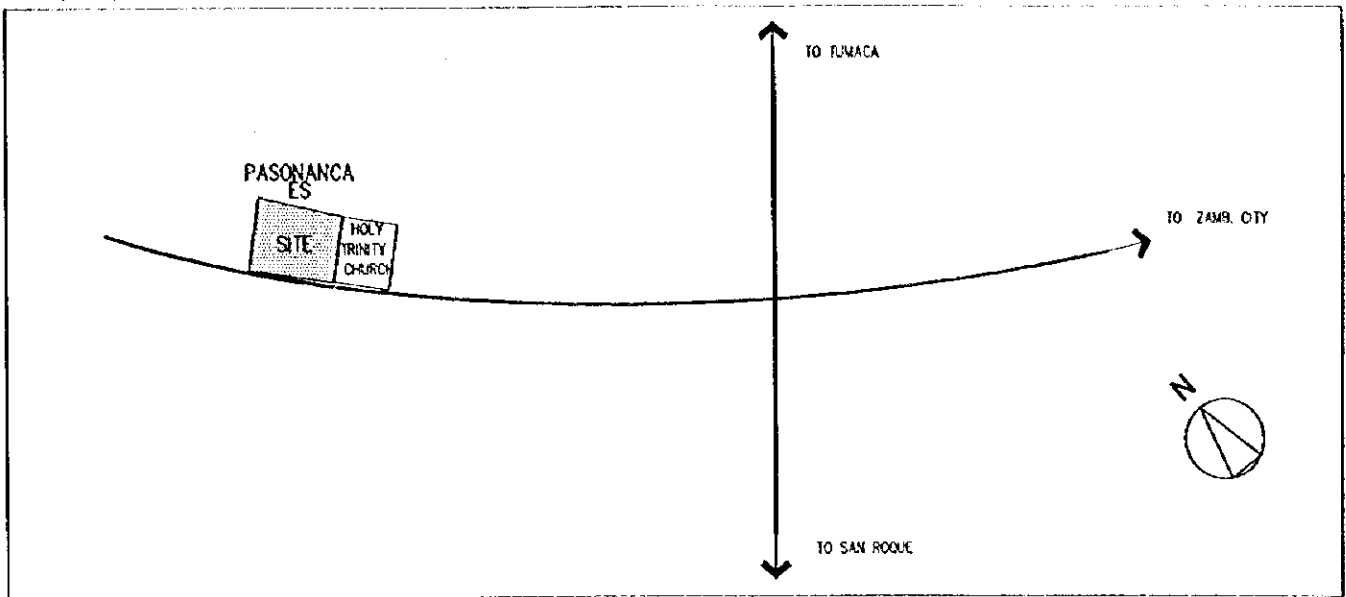
2. VICINITY MAP



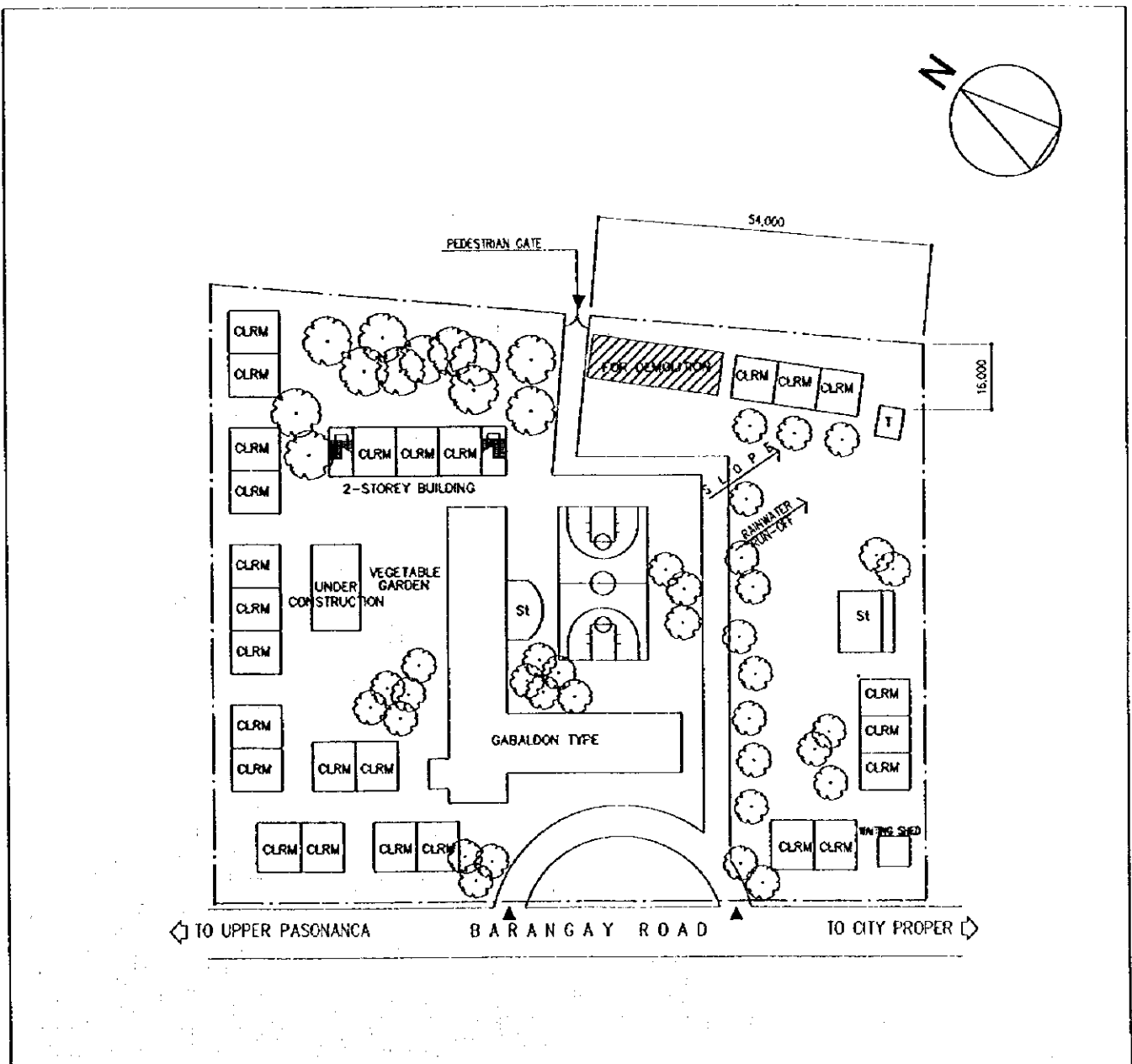
3. EXISTING SITE CONDITION



2. VICINITY MAP

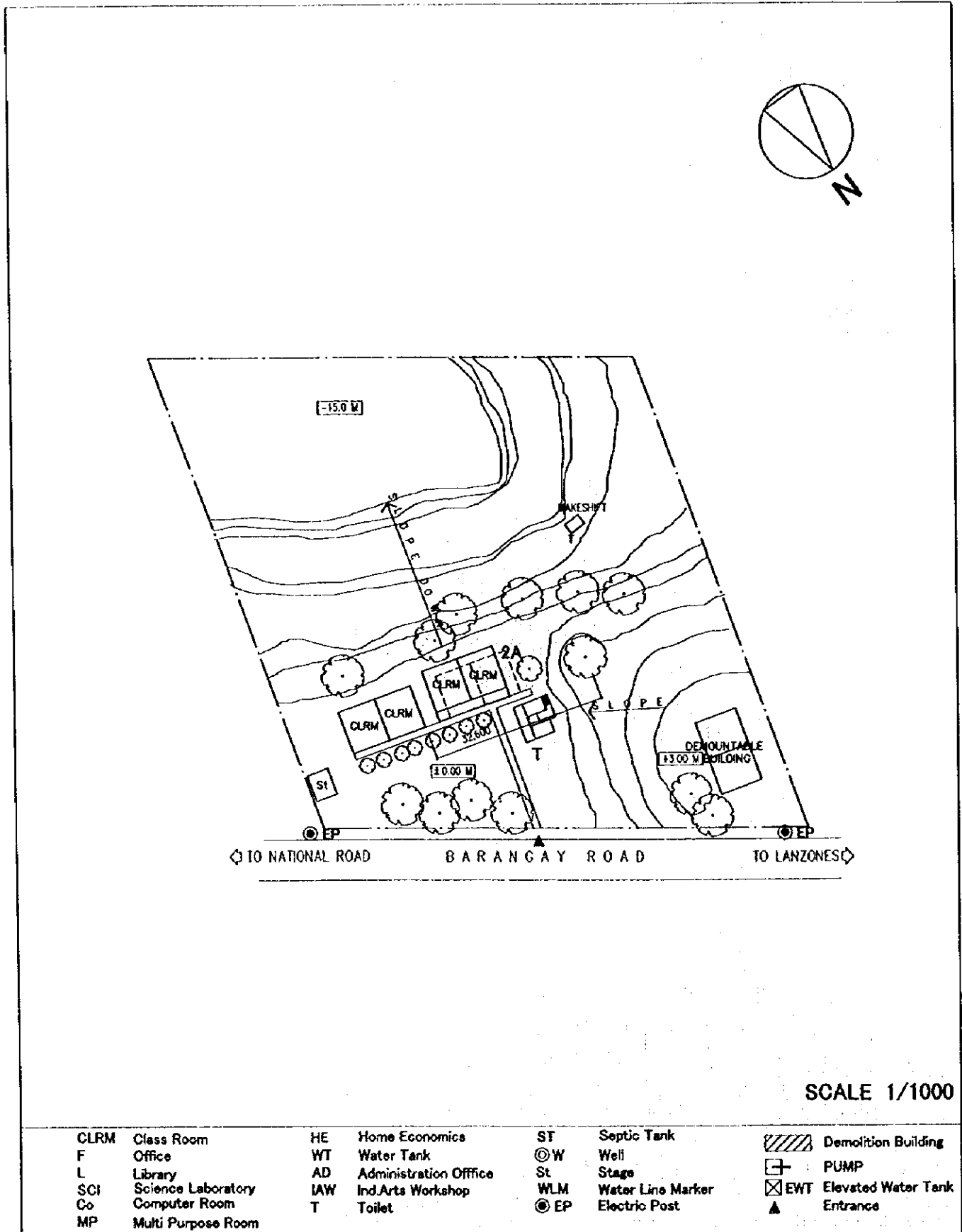


3. EXISTING SITE CONDITION



SCHOOL NO.	E-21 (E-93)	NAME OF SCHOOL	Buenakapok ES
LOCATION	Zamboanga City		

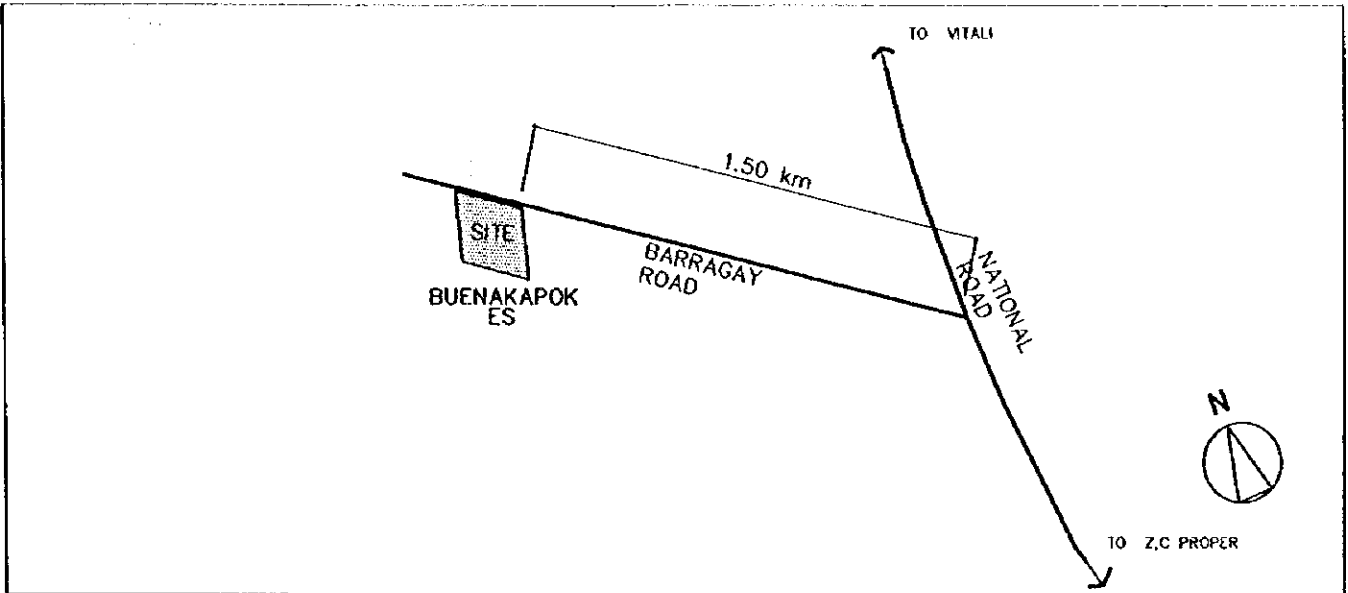
1. PROPOSED SITE PLAN



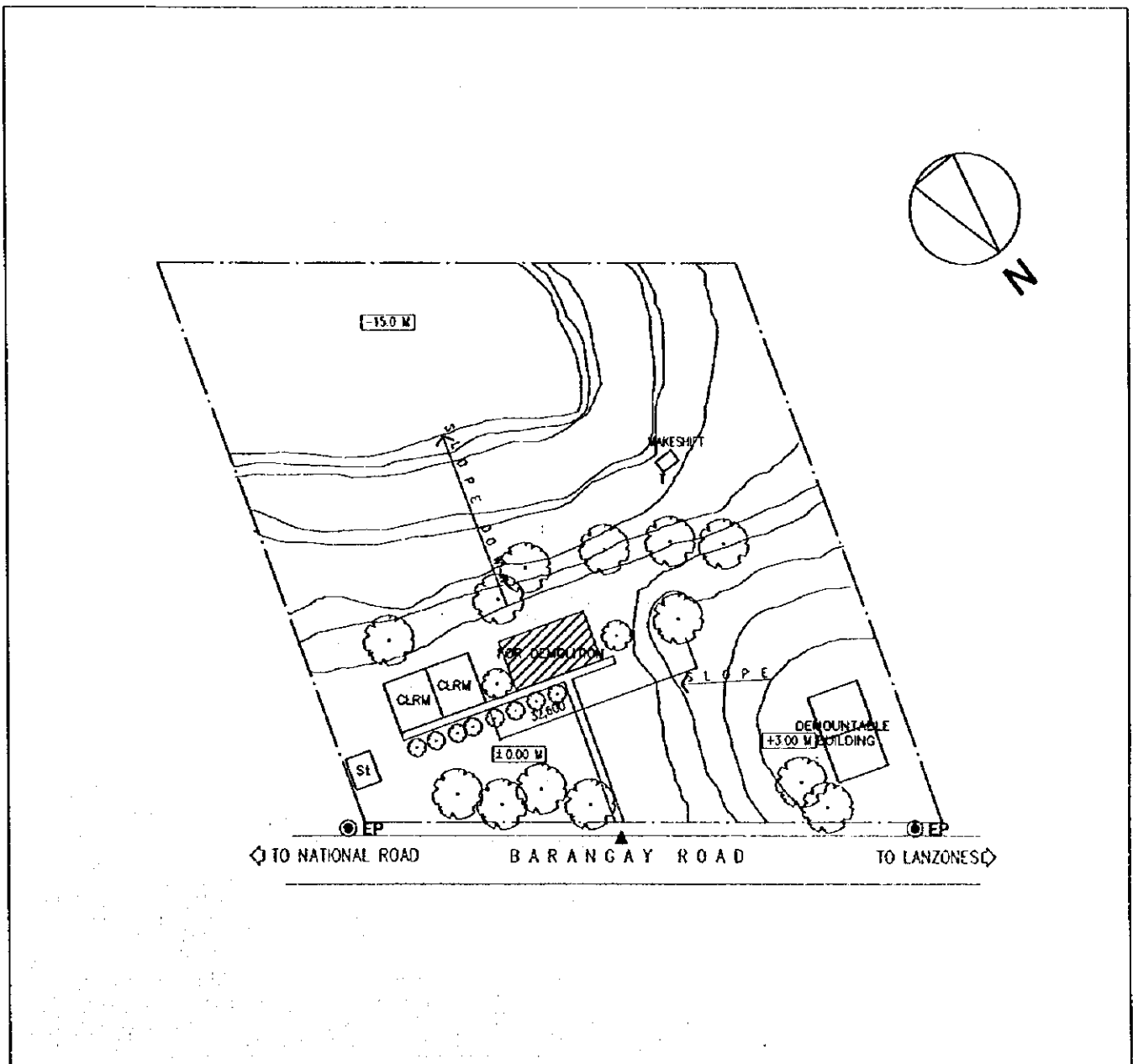
SCALE 1/1000

CLRM	Class Room	HE	Home Economics	ST	Septic Tank		Demolition Building
F	Office	WT	Water Tank	⊙ W	Well		PUMP
L	Library	AD	Administration Office	St	Stage		EWT Elevated Water Tank
SCI	Science Laboratory	IAW	Ind.Arts Workshop	WLM	Water Line Marker		Entrance
Co	Computer Room	T	Toilet	⊙ EP	Electric Post		
MP	Multi Purpose Room						

2. VICINITY MAP

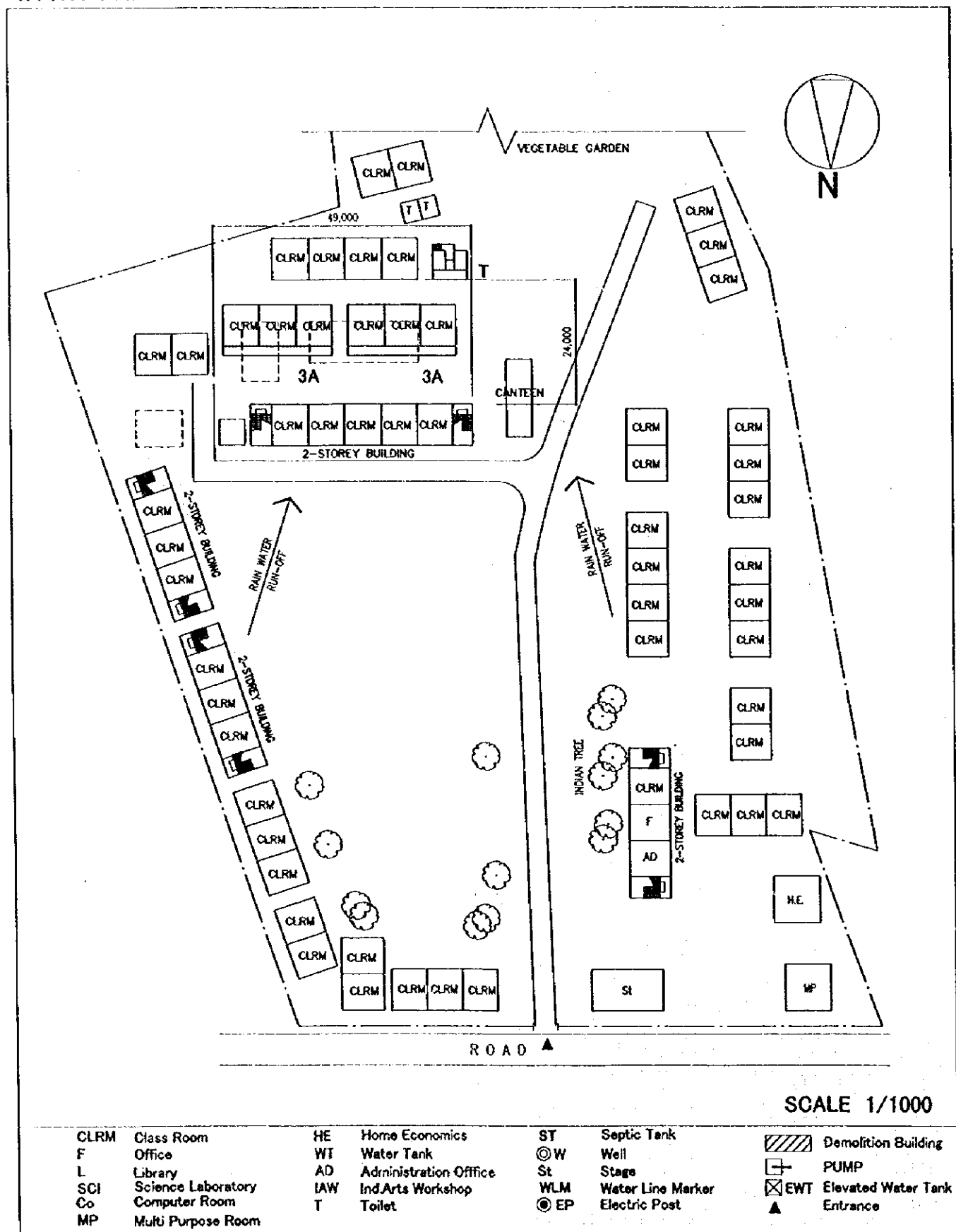


3. EXISTING SITE CONDITION

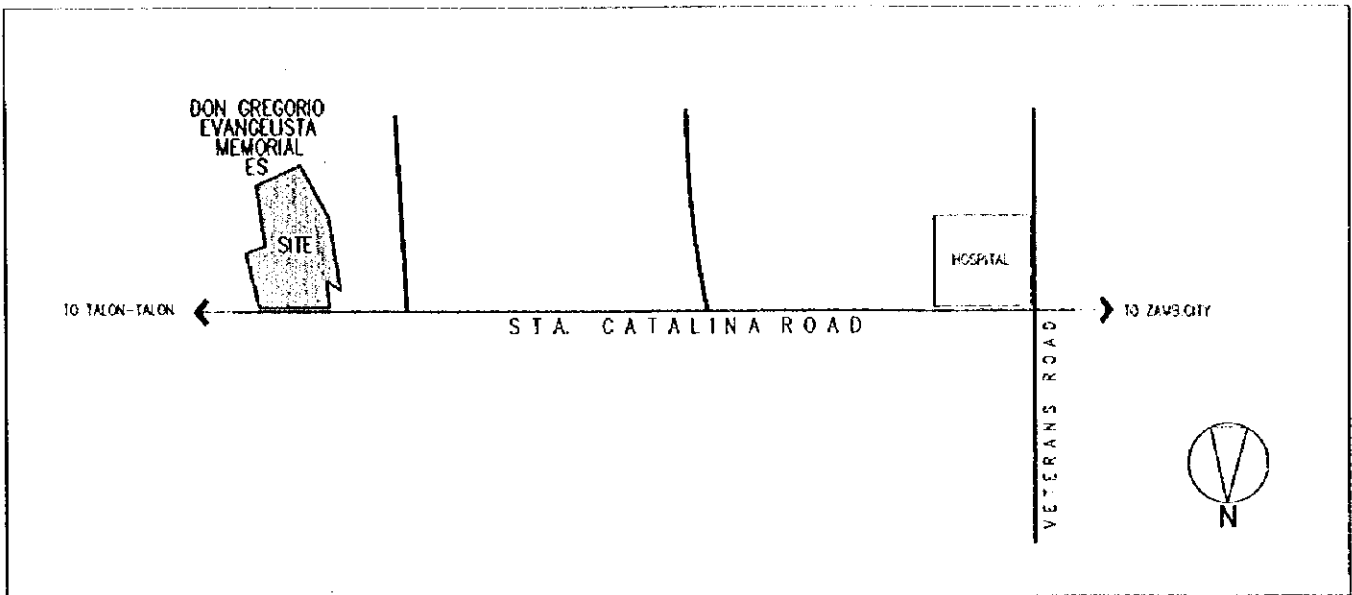


SCHOOL NO.	E-22 (E-94)	NAME OF SCHOOL	Don Gregorio Evangelista Memorial ES
LOCATION	Zamboanga City		

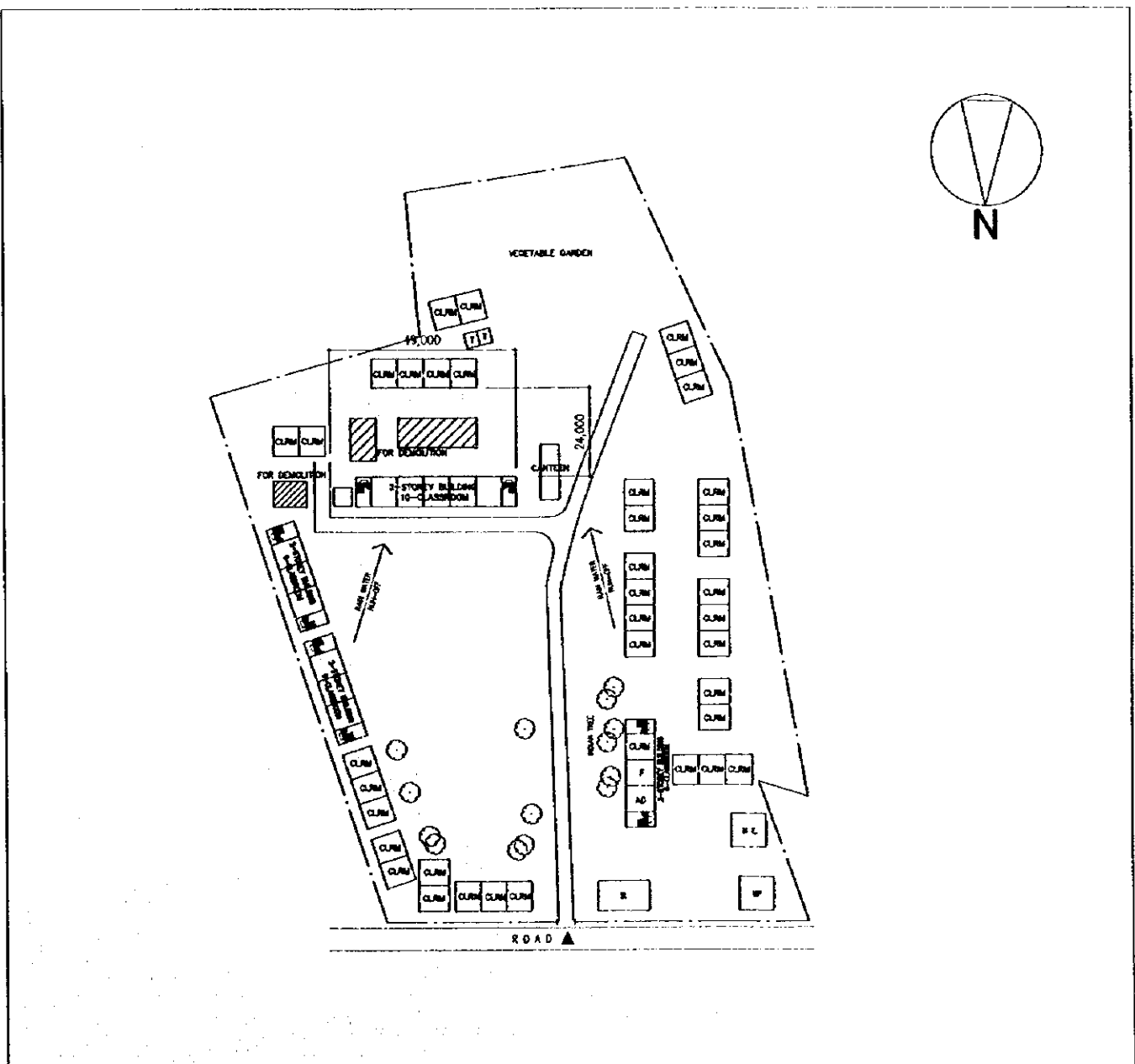
1. PROPOSED SITE PLAN



2. VICINITY MAP

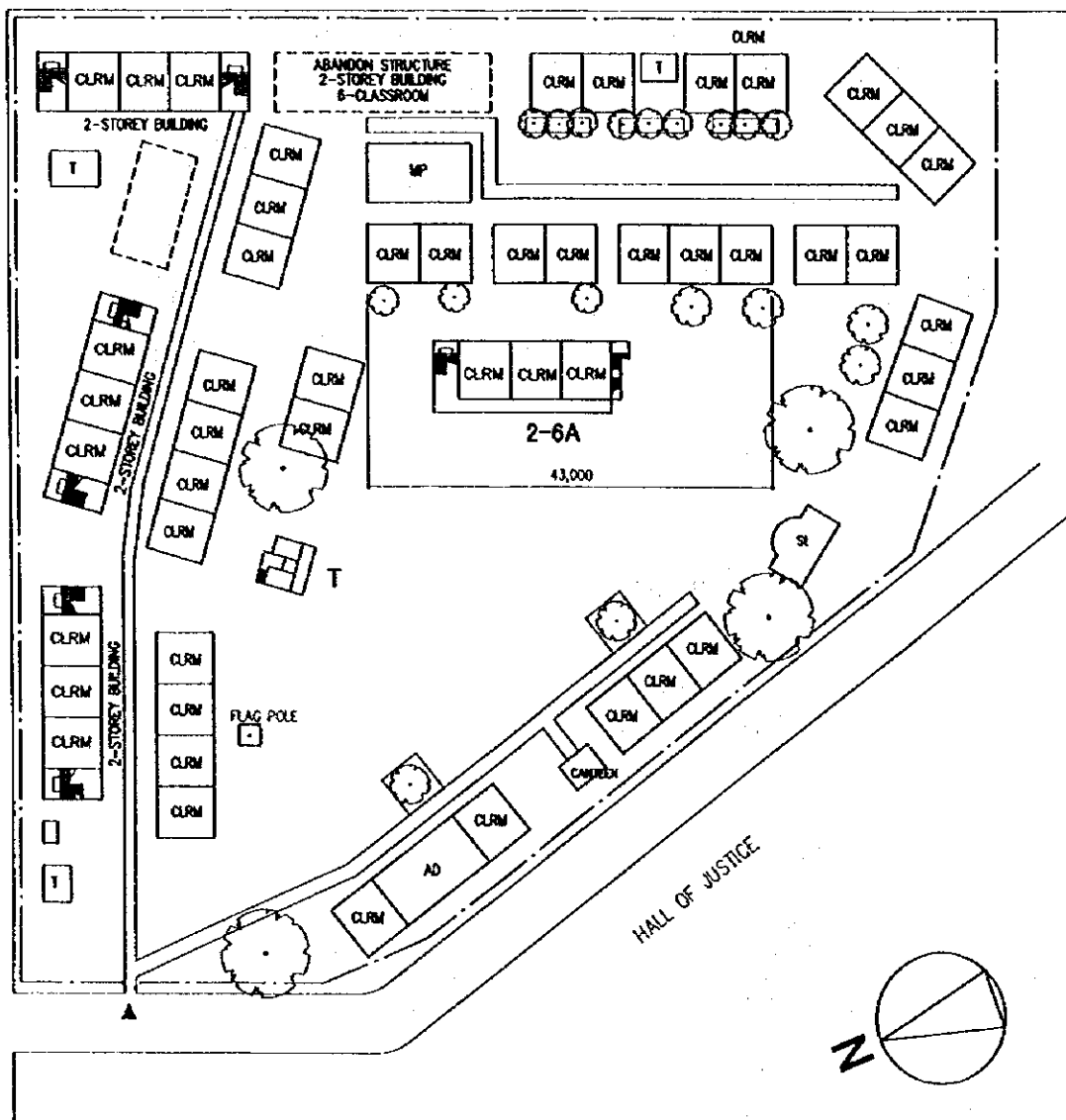


3. EXISTING SITE CONDITION



SCHOOL NO.	E-23 (E-95)	NAME OF SCHOOL	Sta. Barbara CS
LOCATION	Zamboanga City		

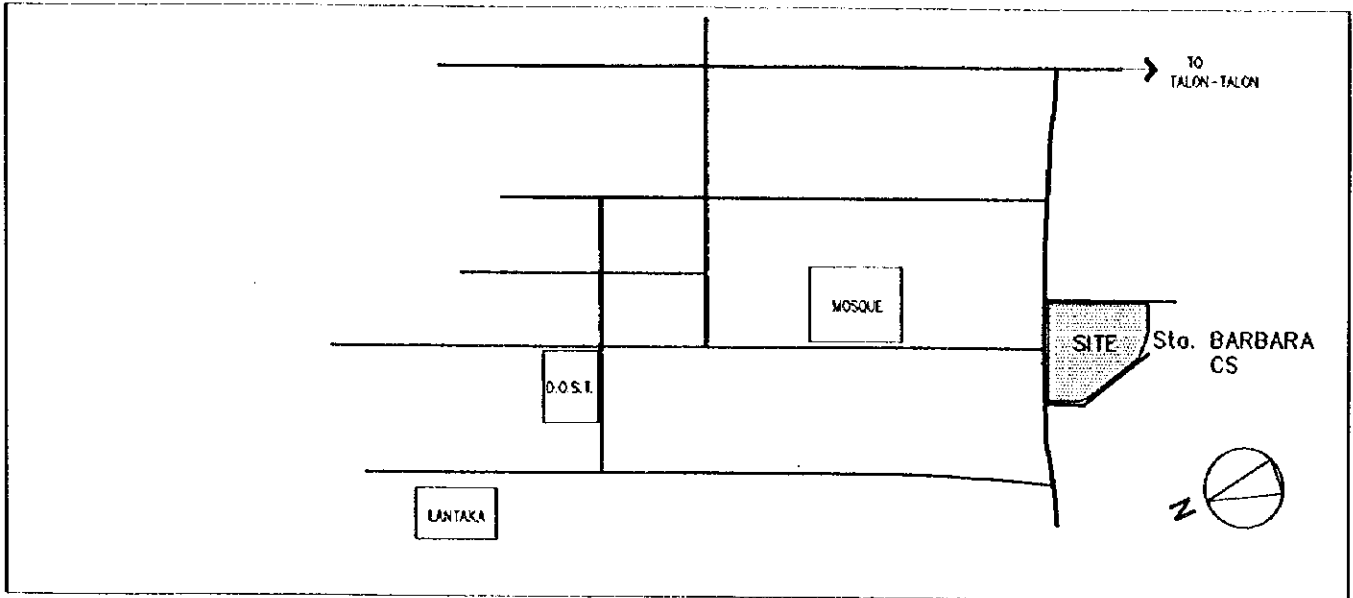
1. PROPOSED SITE PLAN



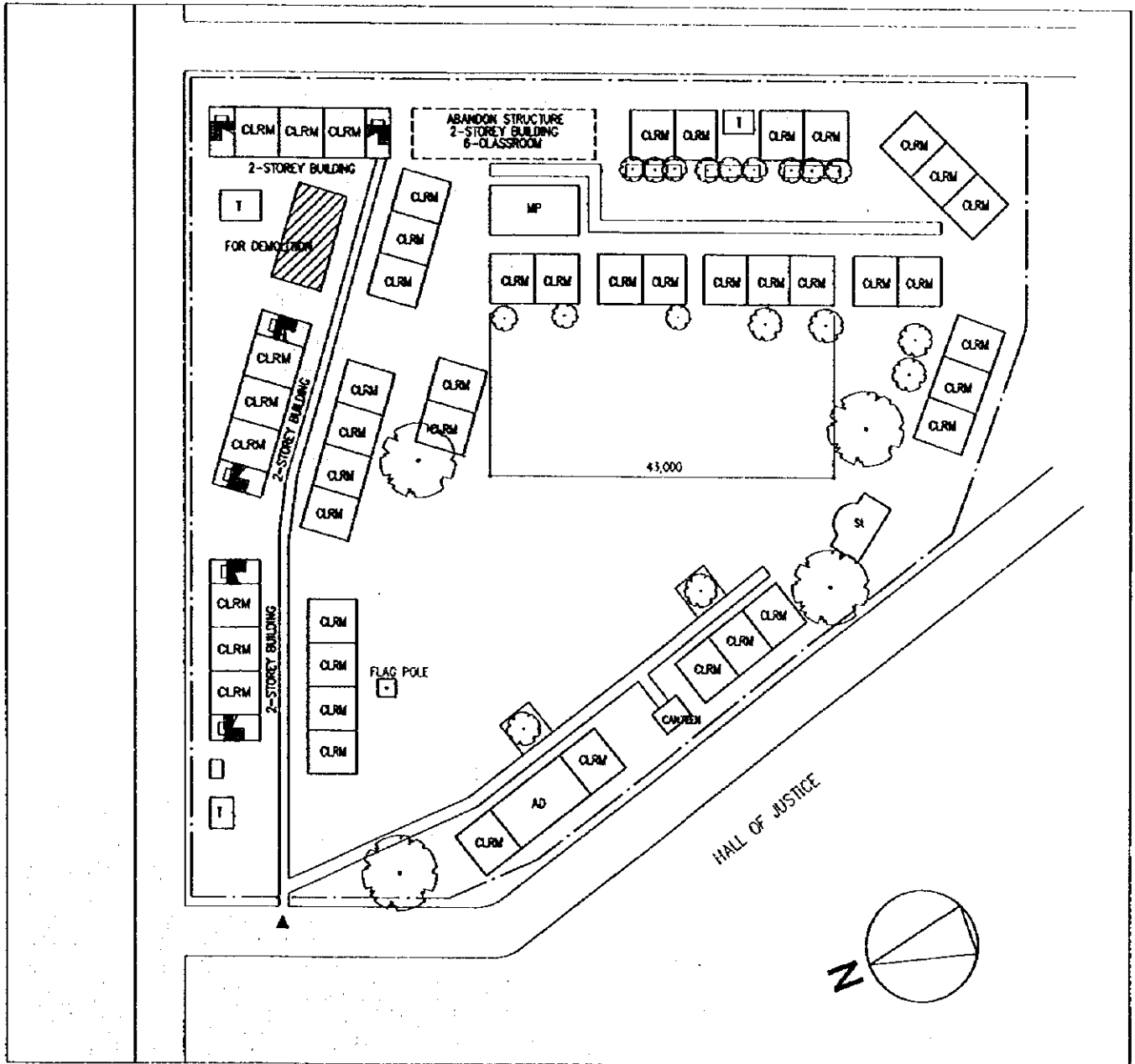
SCALE 1/1000

CLRM	Class Room	HE	Home Economics	ST	Septic Tank		Demolition Building
F	Office	WT	Water Tank	⊙ W	Well		PUMP
L	Library	AD	Administration Office	St	Stage		EWT Elevated Water Tank
SCI	Science Laboratory	IAW	Ind Arts Workshop	WLM	Water Line Marker		Entrance
Co	Computer Room	T	Toilet	⊙ EP	Electric Post		
MP	Multi Purpose Room						

2. VICINITY MAP

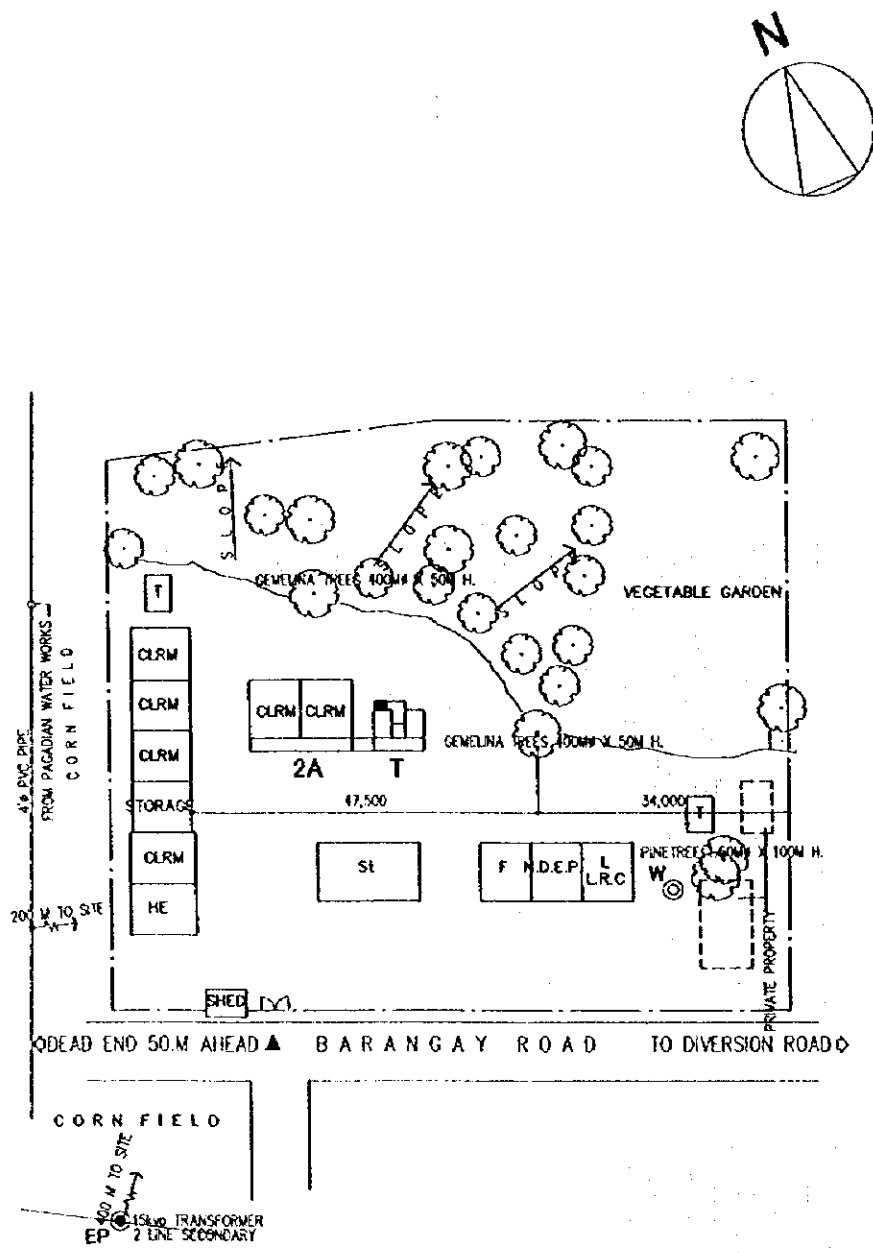


3. EXISTING SITE CONDITION



SCHOOL NO.	E-24 (E-96)	NAME OF SCHOOL	Balintawak ES
LOCATION	Pagadian City		

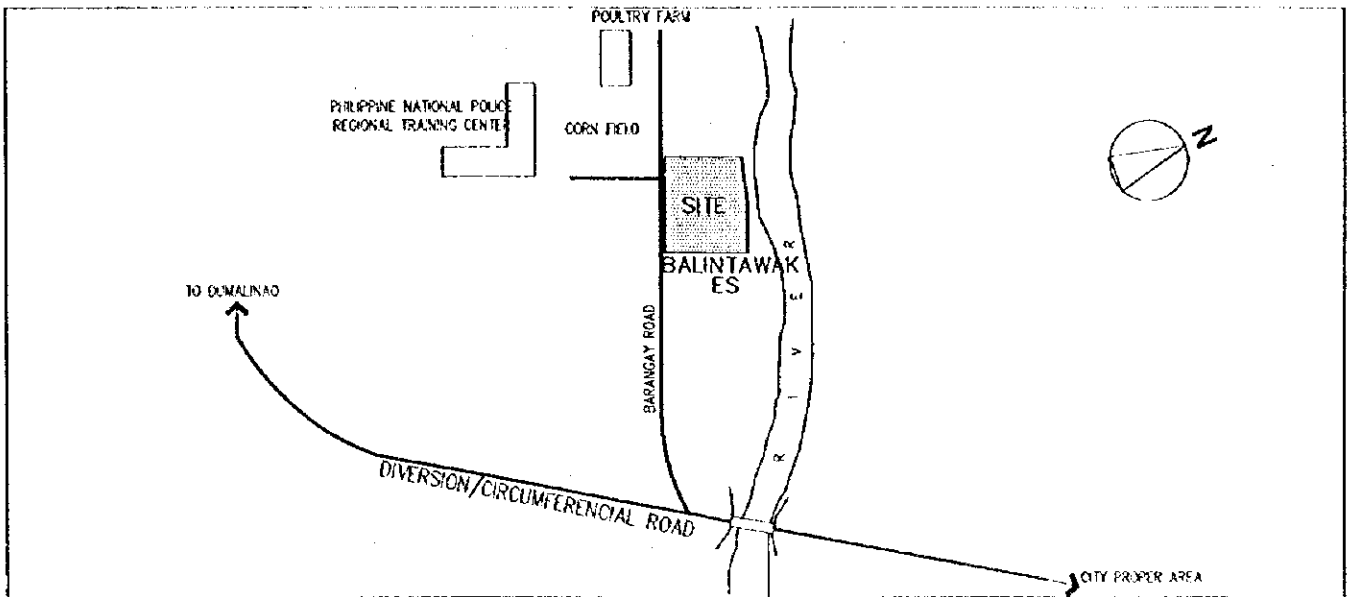
1. PROPOSED SITE PLAN



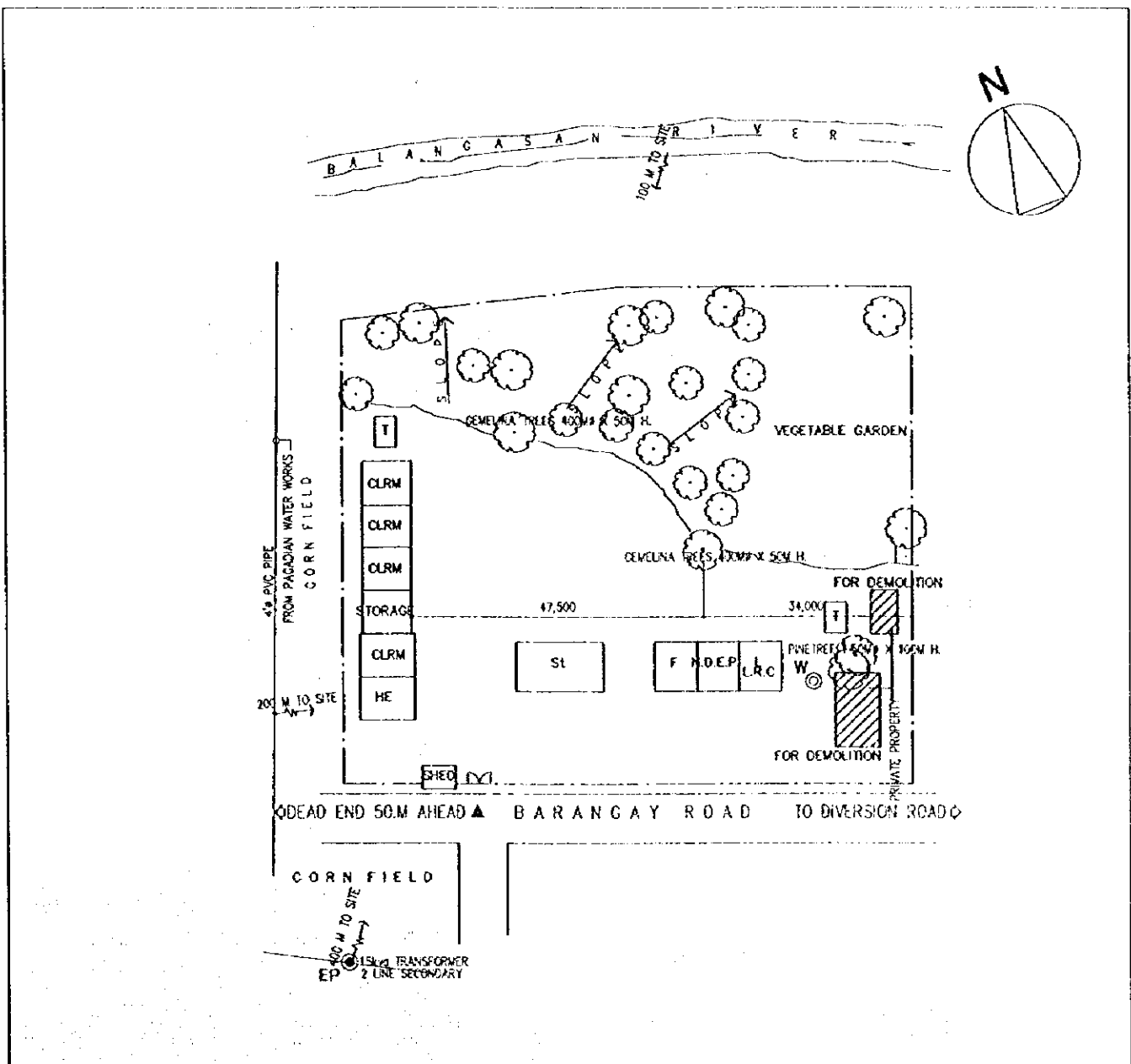
SCALE 1/1000

CLRM	Class Room	HE	Home Economics	ST	Septic Tank		Demolition Building
F	Office	WT	Water Tank	⊙ W	Well		PUMP
L	Library	AD	Administration Office	St	Stage		EWT Elevated Water Tank
SCI	Science Laboratory	IAW	Ind.Arts Workshop	WLM	Water Line Marker		Entrance
Co	Computer Room	T	Toilet	⊙ EP	Electric Post		
MP	Multi Purpose Room						

2. VICINITY MAP

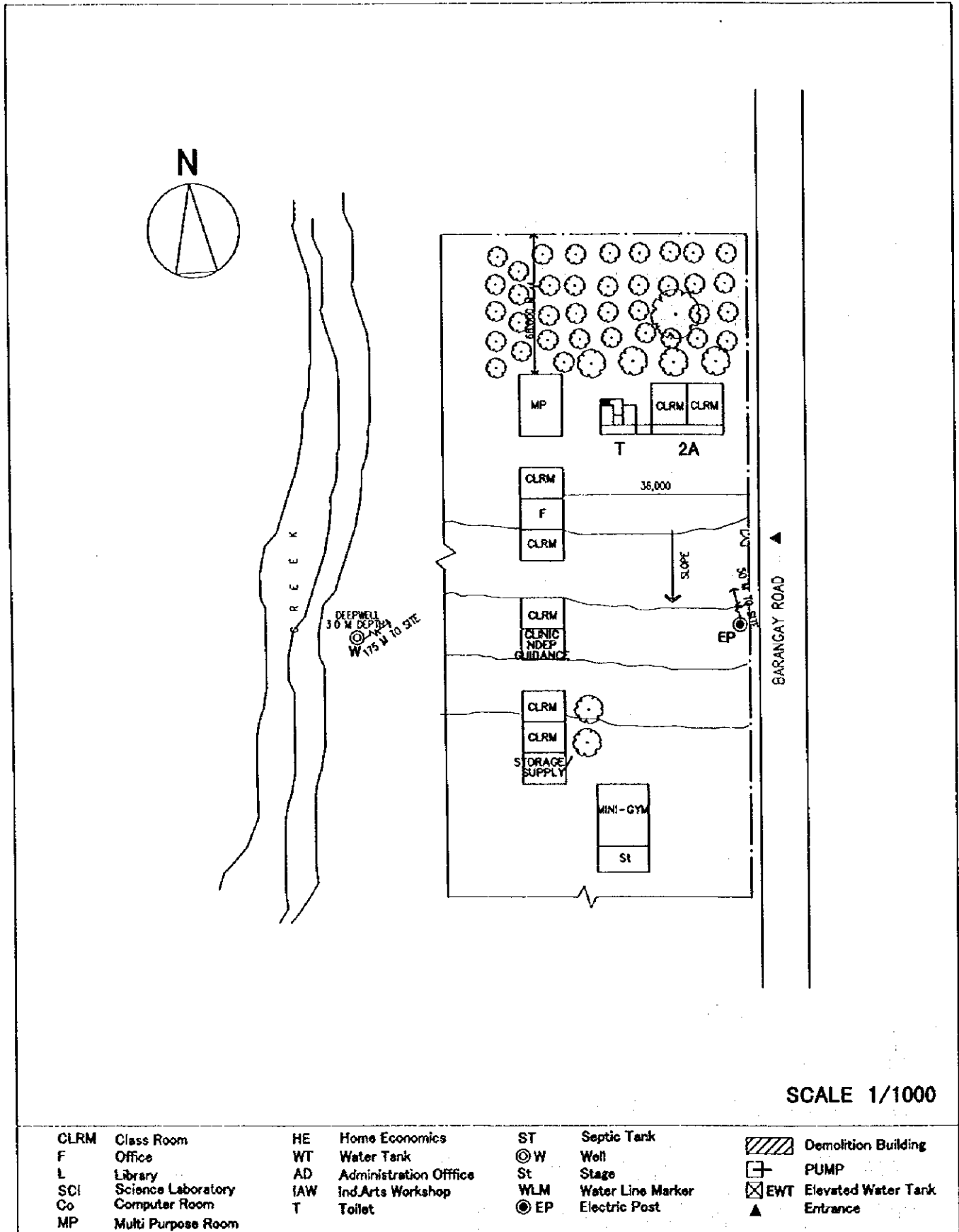


3. EXISTING SITE CONDITION

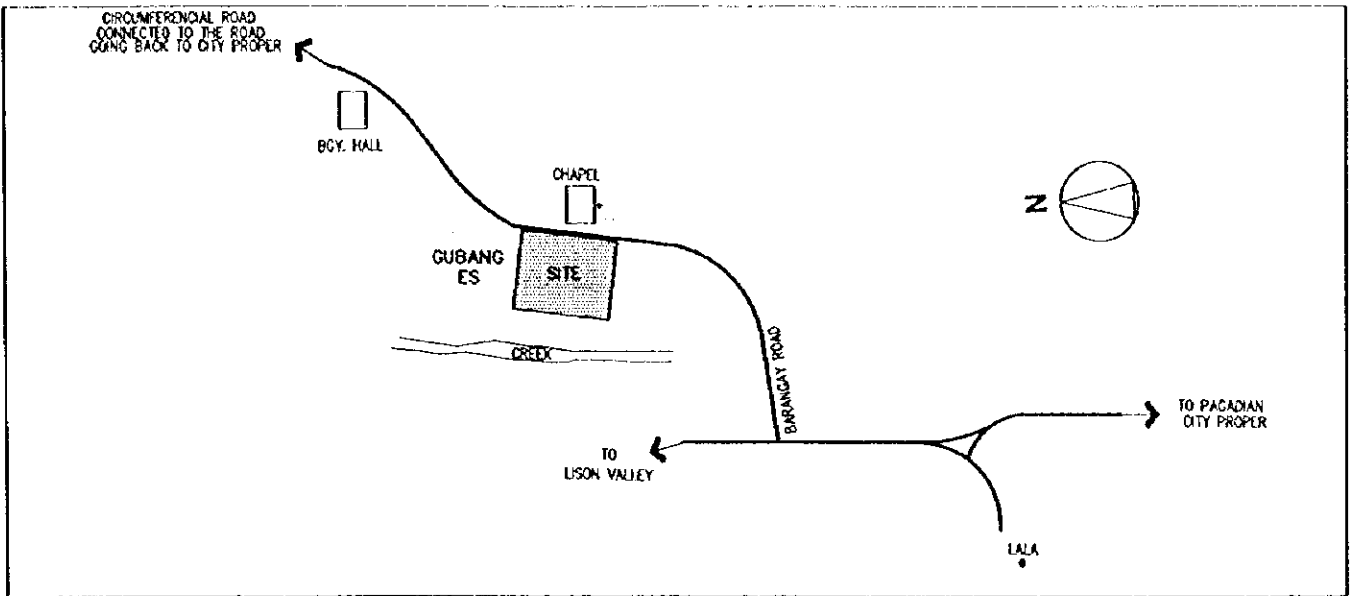


SCHOOL NO.	E-25 (E-97)	NAME OF SCHOOL	Gubang ES
LOCATION	Pagadian City		

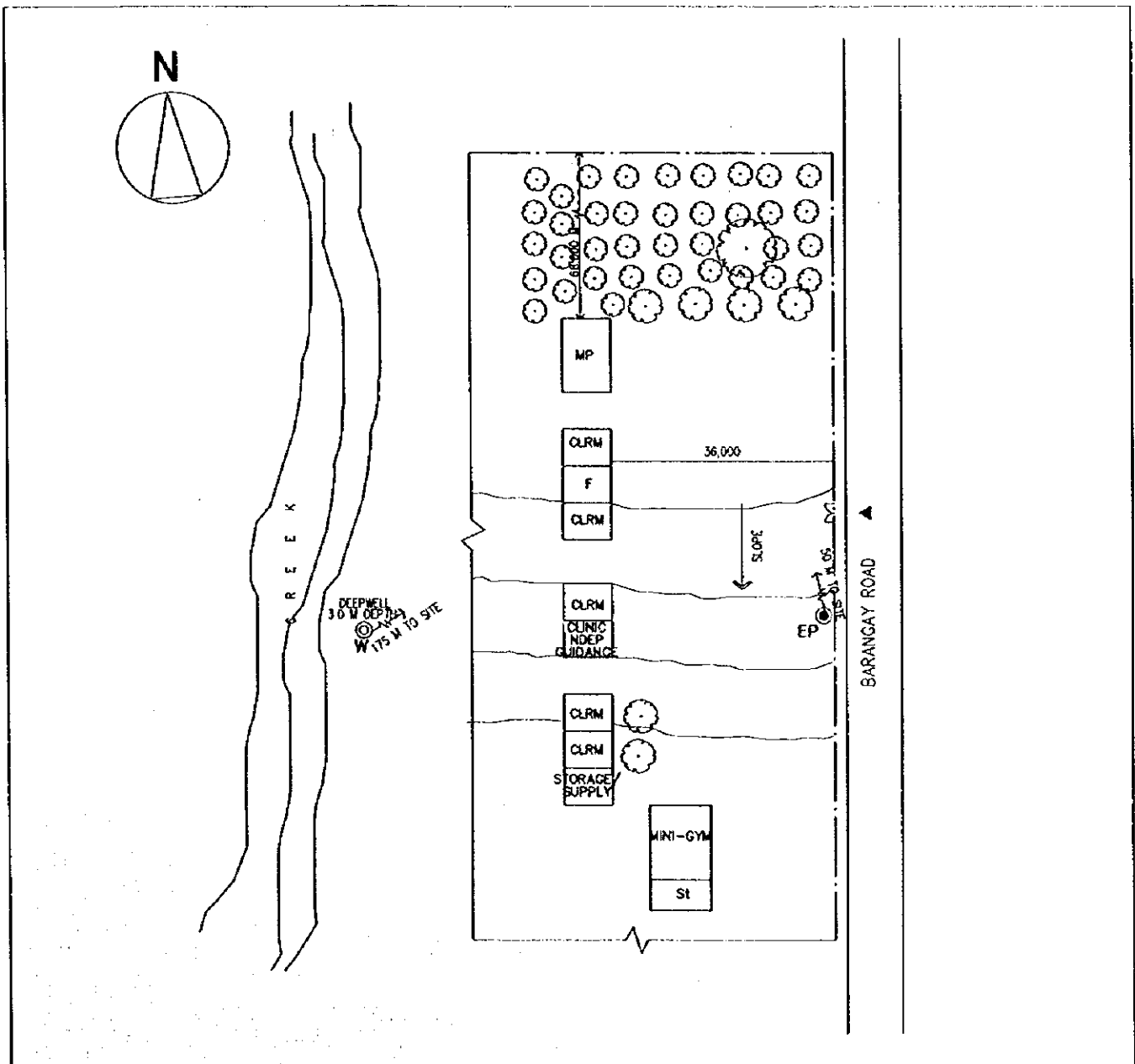
1. PROPOSED SITE PLAN



2. VICINITY MAP

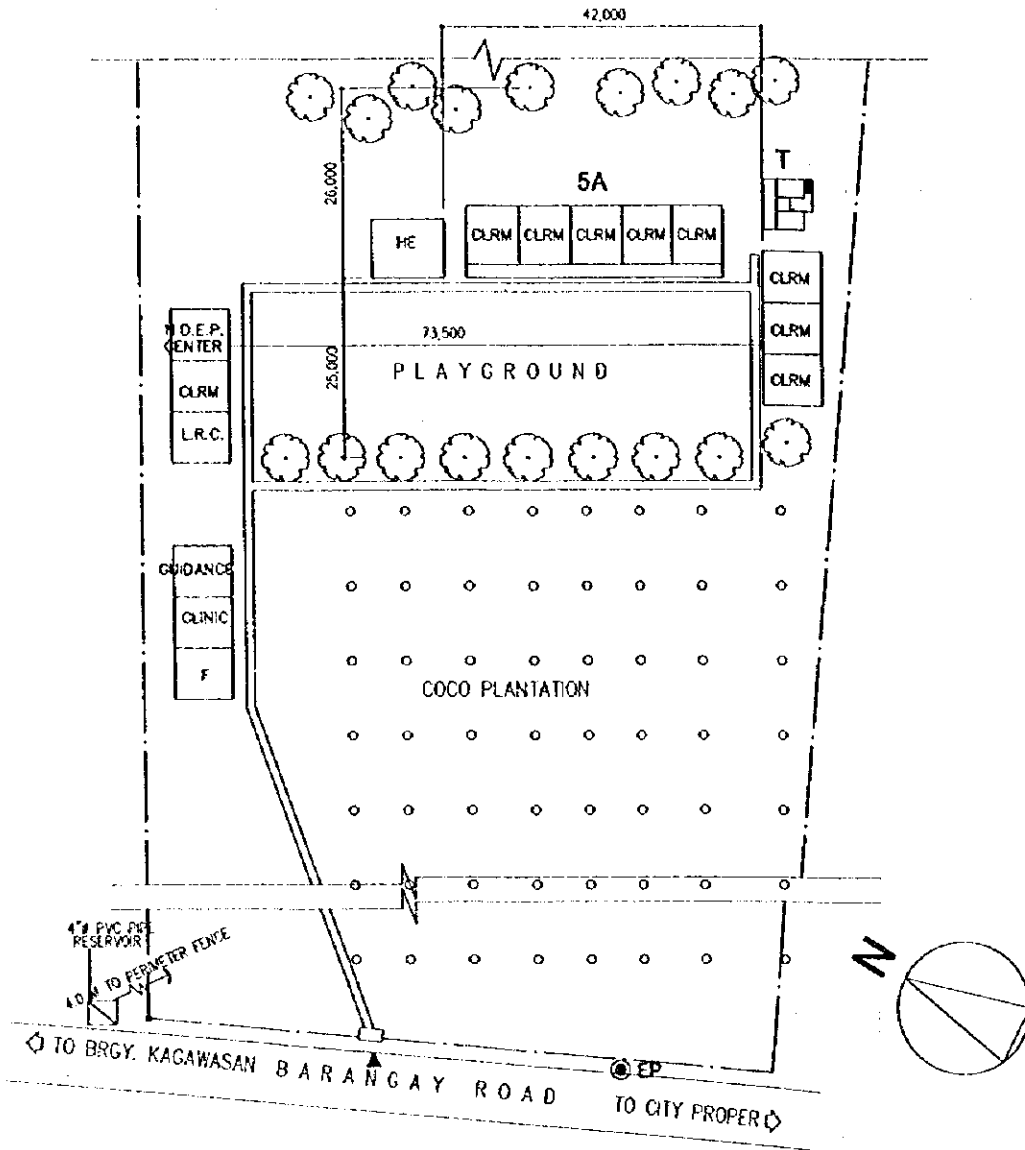


3. EXISTING SITE CONDITION



SCHOOL NO.	E-26 (E-98)	NAME OF SCHOOL	Dao ES
LOCATION	Pagadian City		

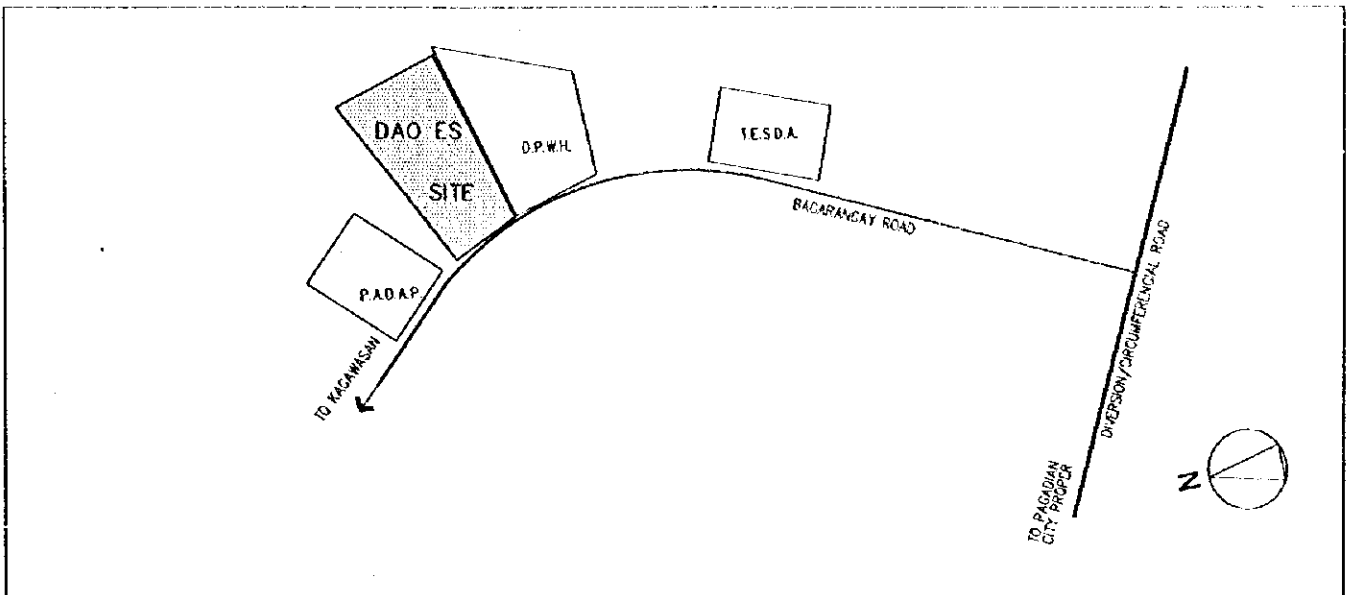
1. PROPOSED SITE PLAN



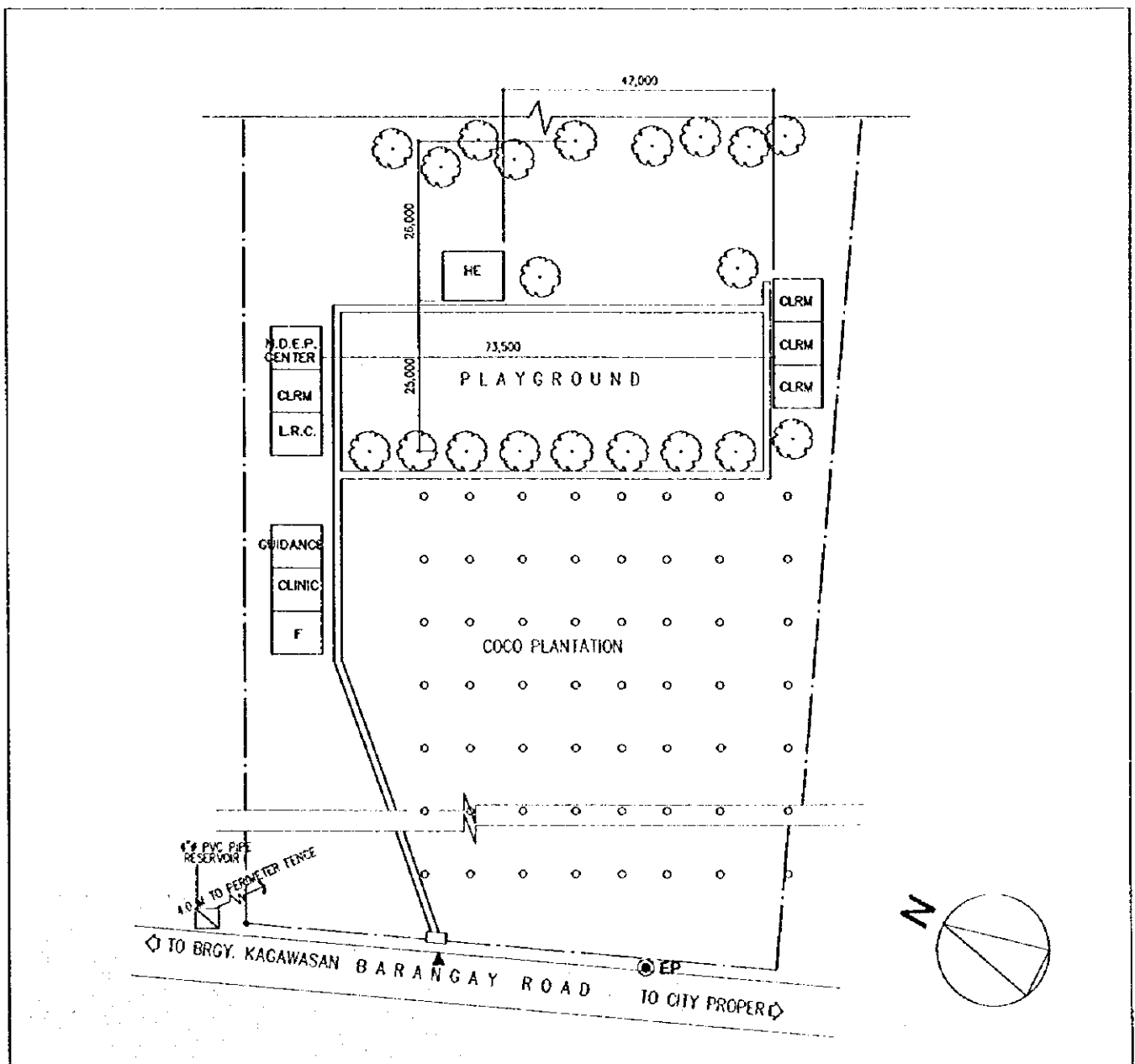
SCALE 1/1000

CLRM	Class Room	HE	Home Economics	ST	Septic Tank		Demolition Building
F	Office	WT	Water Tank	⊙W	Well		PUMP
L	Library	AD	Administration Office	St	Stage		EWT Elevated Water Tank
SCI	Science Laboratory	IAW	Ind.Arts Workshop	WLM	Water Line Marker		Entrance
Co	Computer Room	T	Toilet	⊙EP	Electric Post		
MP	Multi Purpose Room						

2. VICINITY MAP

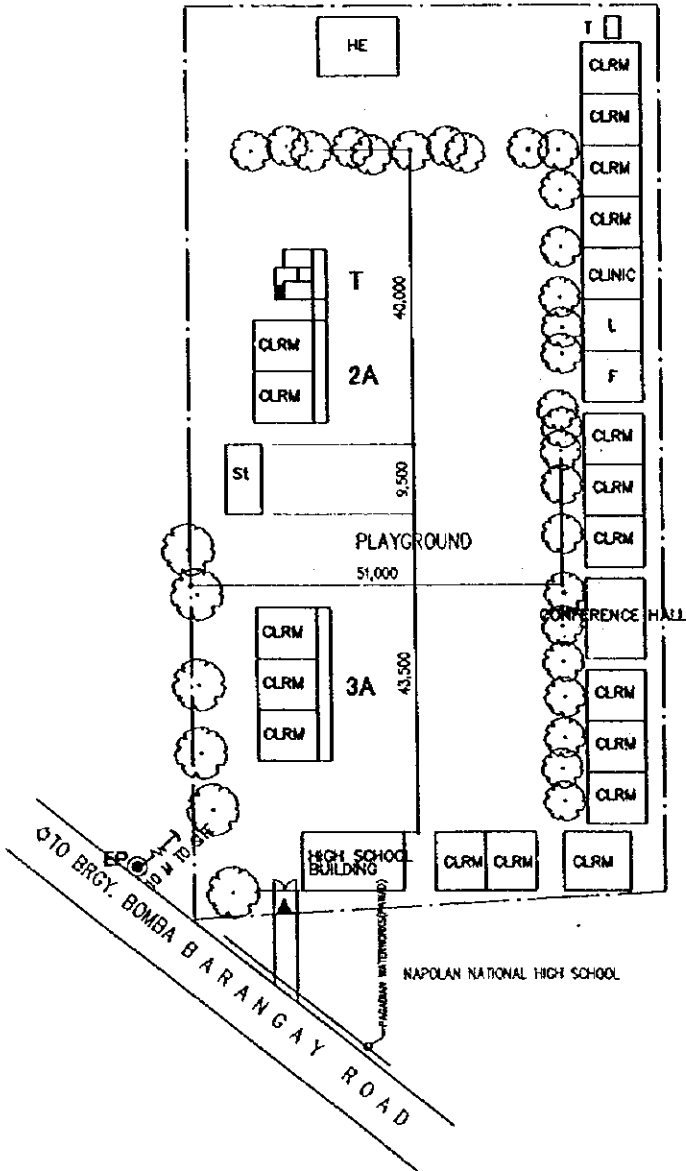


3. EXISTING SITE CONDITION



SCHOOL NO.	E-27 (E-100)	NAME OF SCHOOL	Napolan ES
LOCATION	Pagadian City		

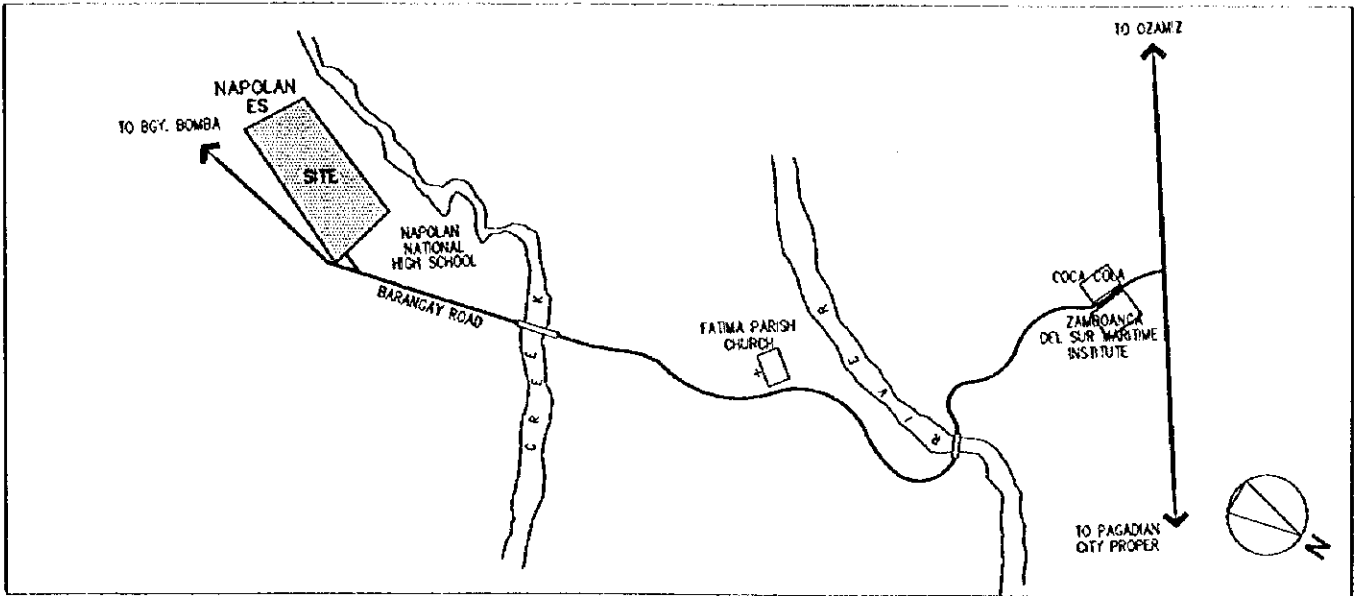
1. PROPOSED SITE PLAN



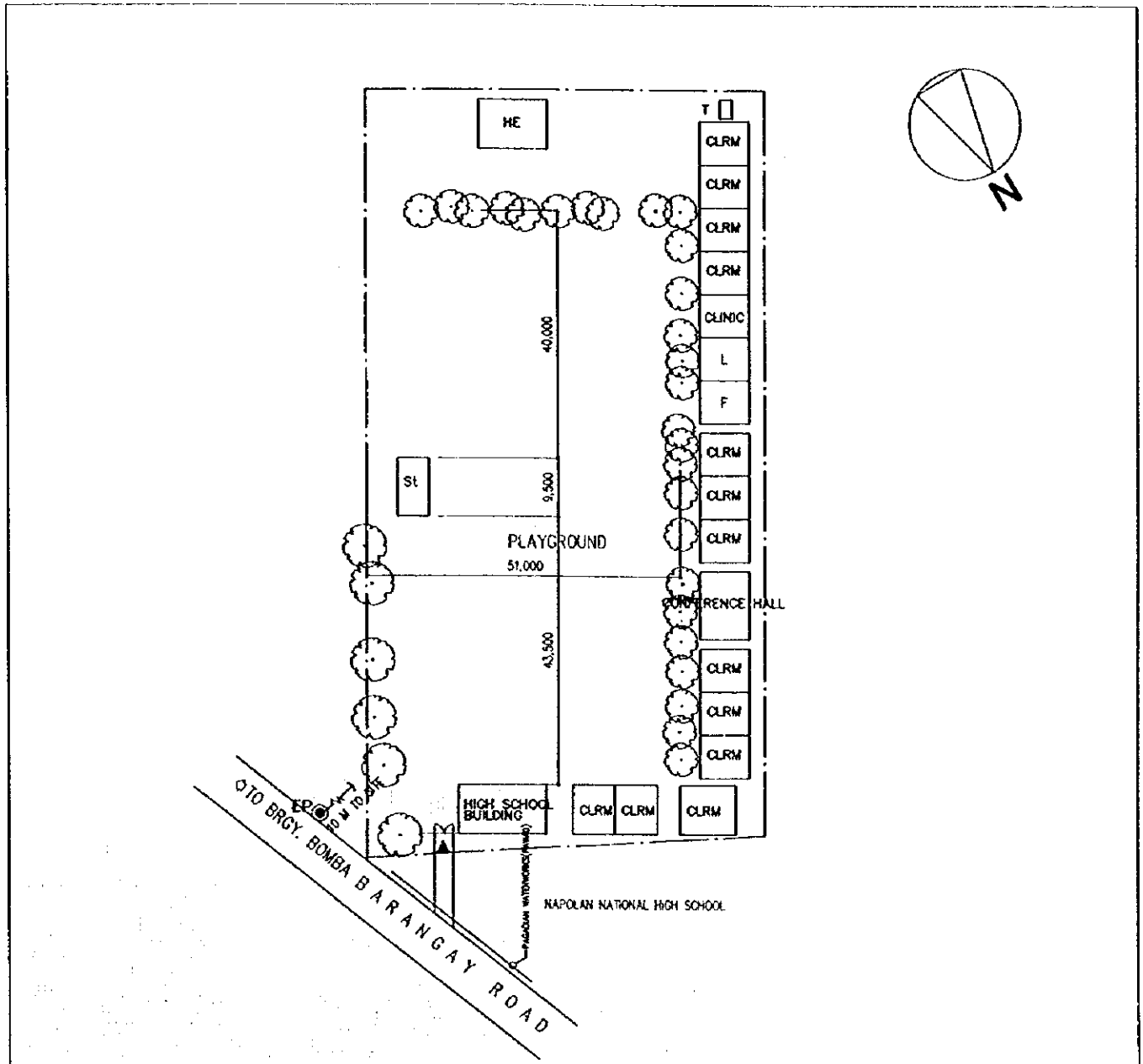
SCALE 1/1000

CLRM	Class Room	HE	Home Economics	ST	Septic Tank		Demolition Building
F	Office	WT	Water Tank	⊙ W	Well		PUMP
L	Library	AD	Administration Office	St	Stage		EWT Elevated Water Tank
SCI	Science Laboratory	IAW	Ind.Arts Workshop	WLM	Water Line Marker		Entrance
Co	Computer Room	T	Toilet	⊙ EP	Electric Post		
MP	Multi Purpose Room						

2. VICINITY MAP

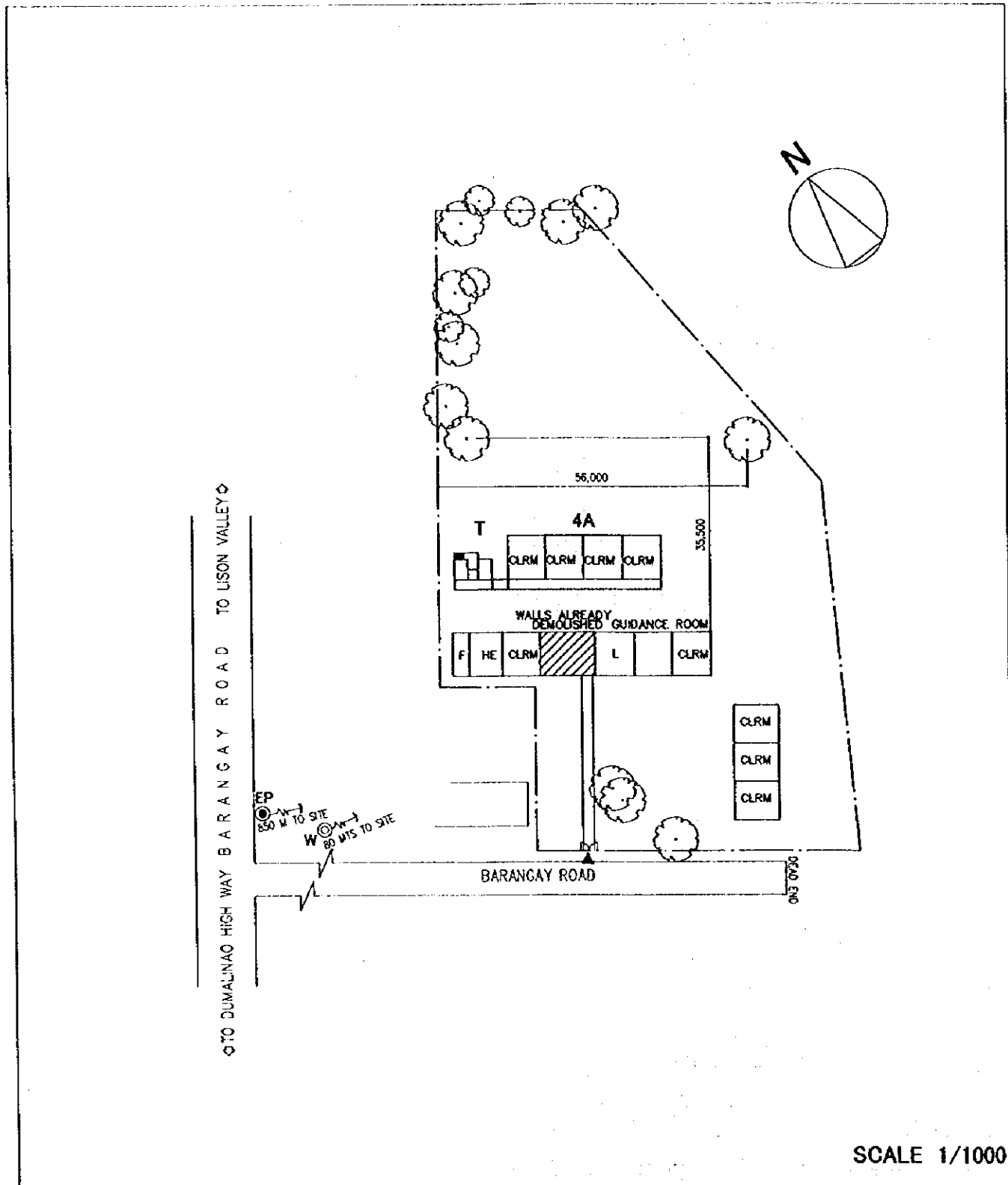


3. EXISTING SITE CONDITION



SCHOOL NO.	E-28 (E-101)	NAME OF SCHOOL	Lala ES
LOCATION	Pagadian City		

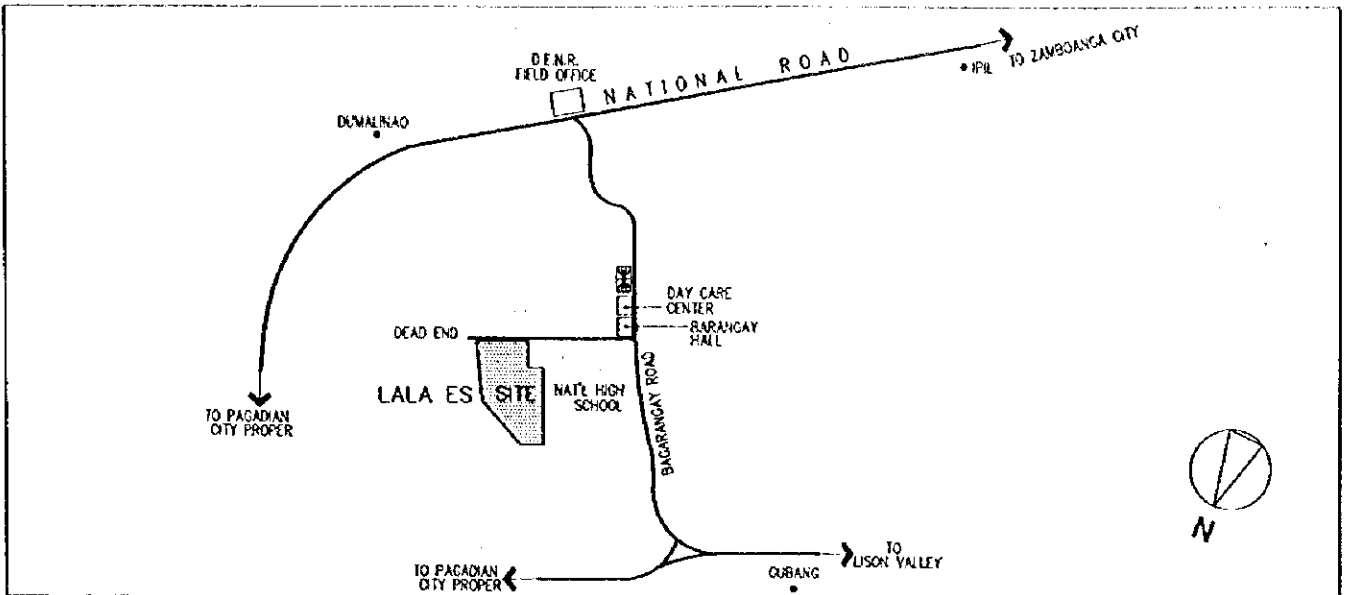
1. PROPOSED SITE PLAN



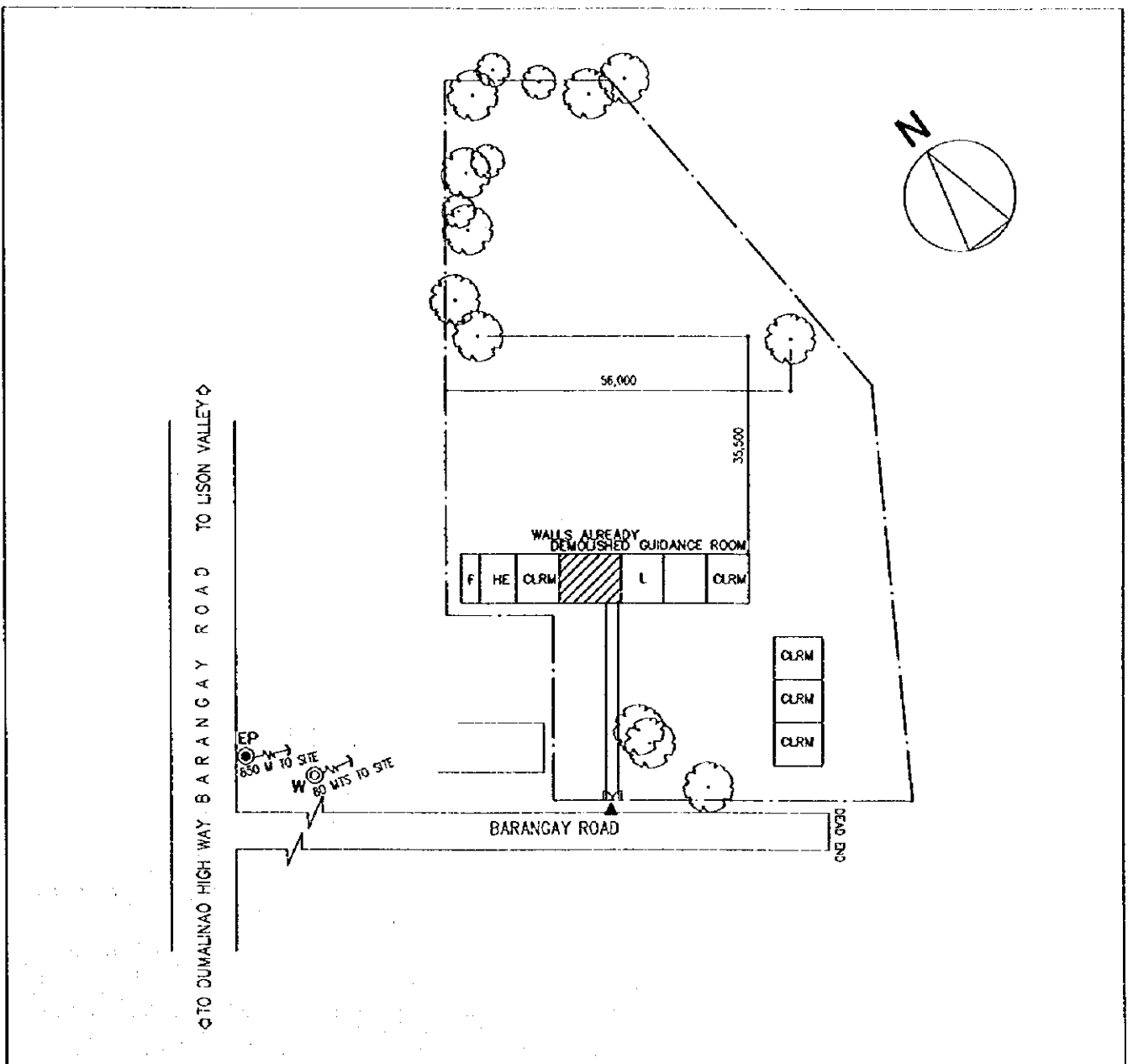
SCALE 1/1000

CLRM	Class Room	HE	Home Economics	ST	Septic Tank		Demolition Building
F	Office	WT	Water Tank	⊙ W	Well		PUMP
L	Library	AD	Administration Office	St	Stage		Elevated Water Tank
SCI	Science Laboratory	IAW	Ind.Arts Workshop	⊙ WLM	Water Line Marker		Entrance
Co	Computer Room	T	Toilet	⊙ EP	Electric Post		
MP	Multi Purpose Room						

2. VICINITY MAP

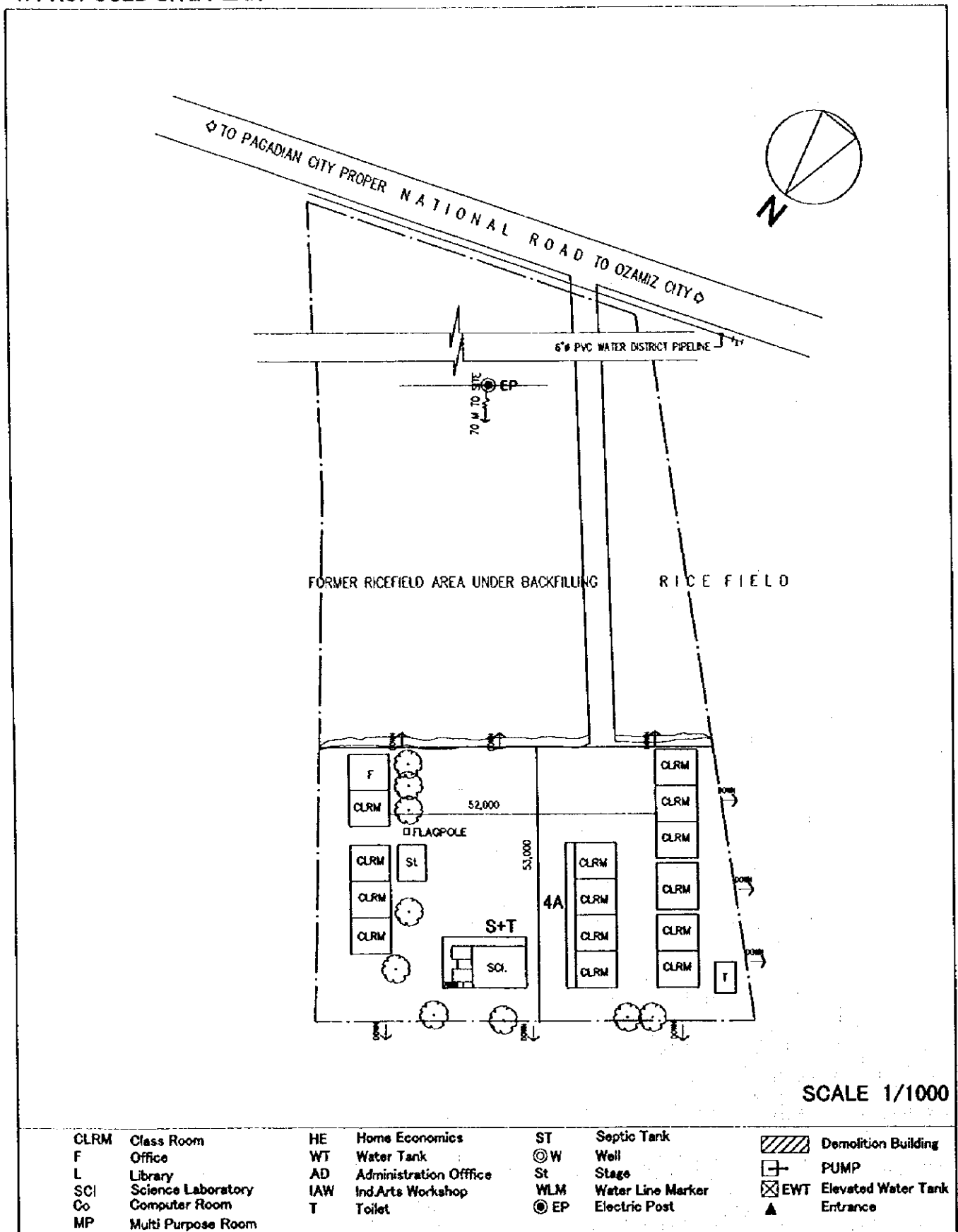


3. EXISTING SITE CONDITION

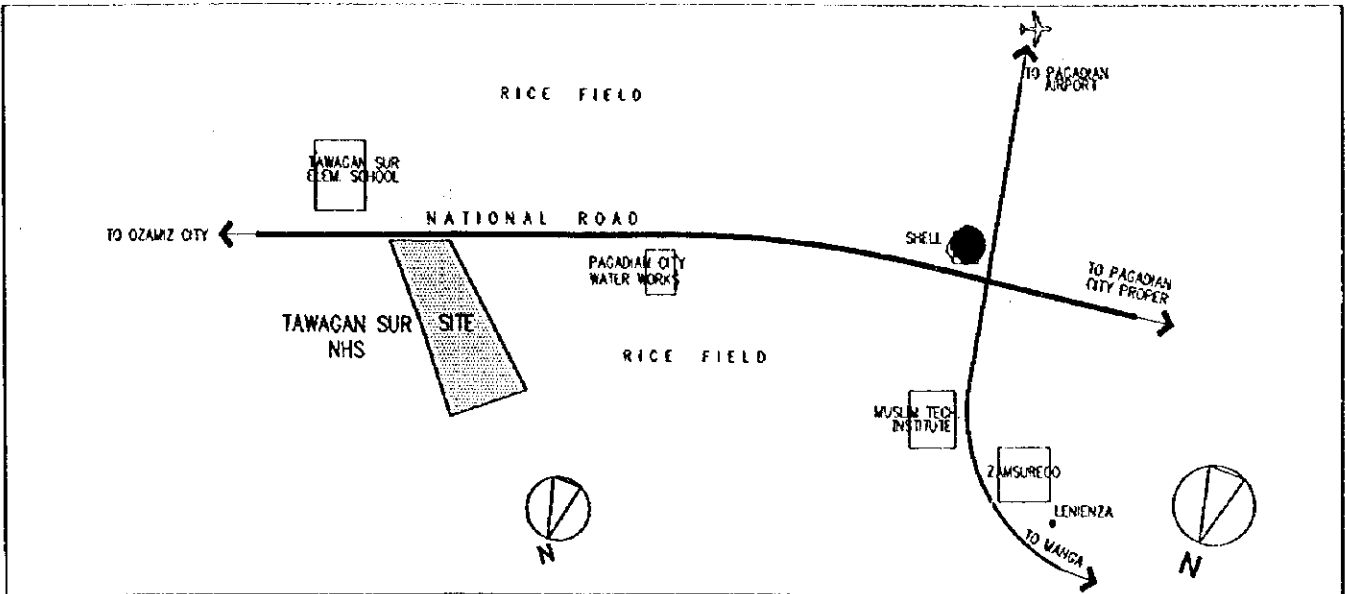


SCHOOL NO.	S-41 (S-75)	NAME OF SCHOOL	Tawagan Sur NHS
LOCATION	Pagadian City		

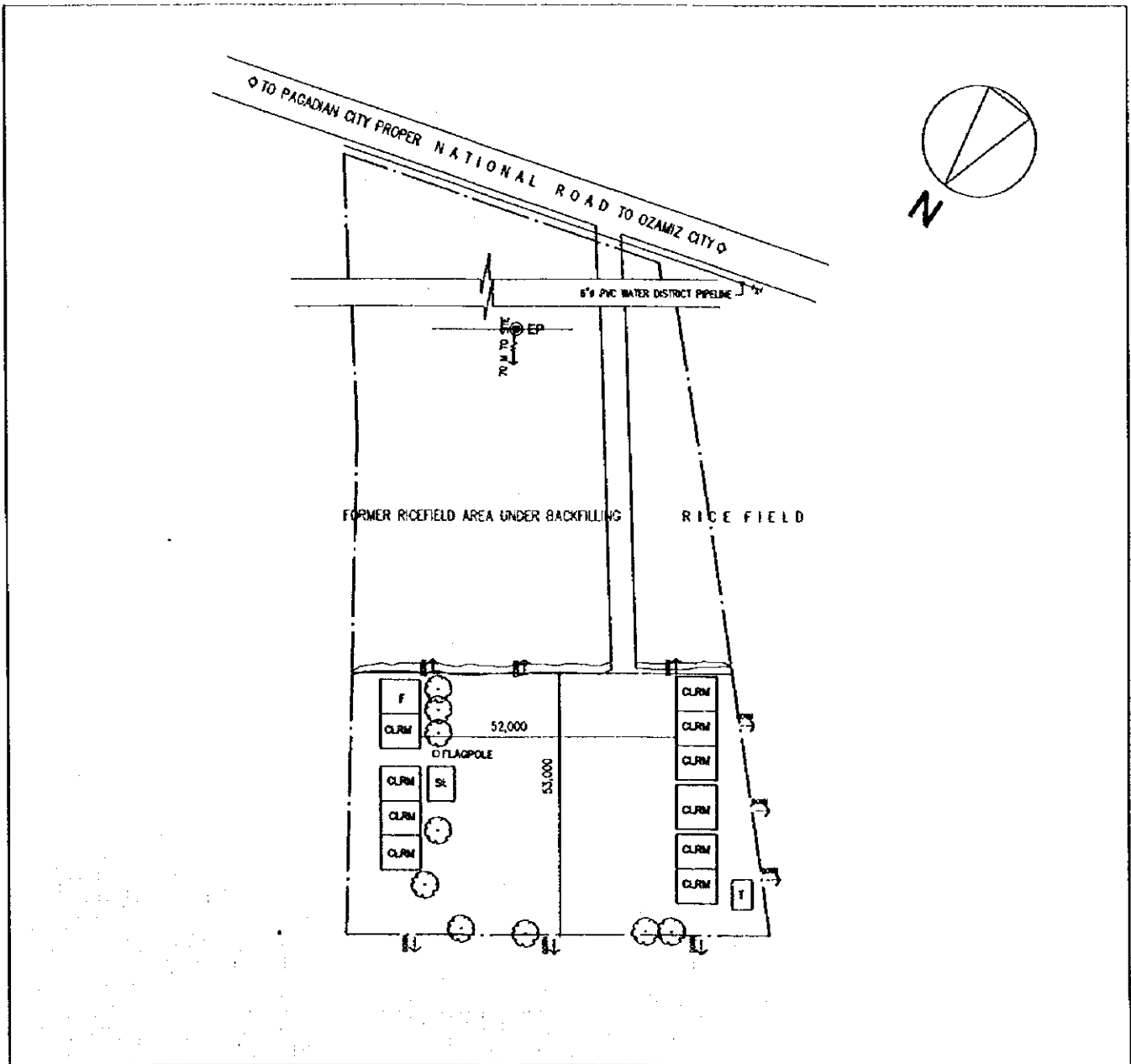
1. PROPOSED SITE PLAN



2. VICINITY MAP

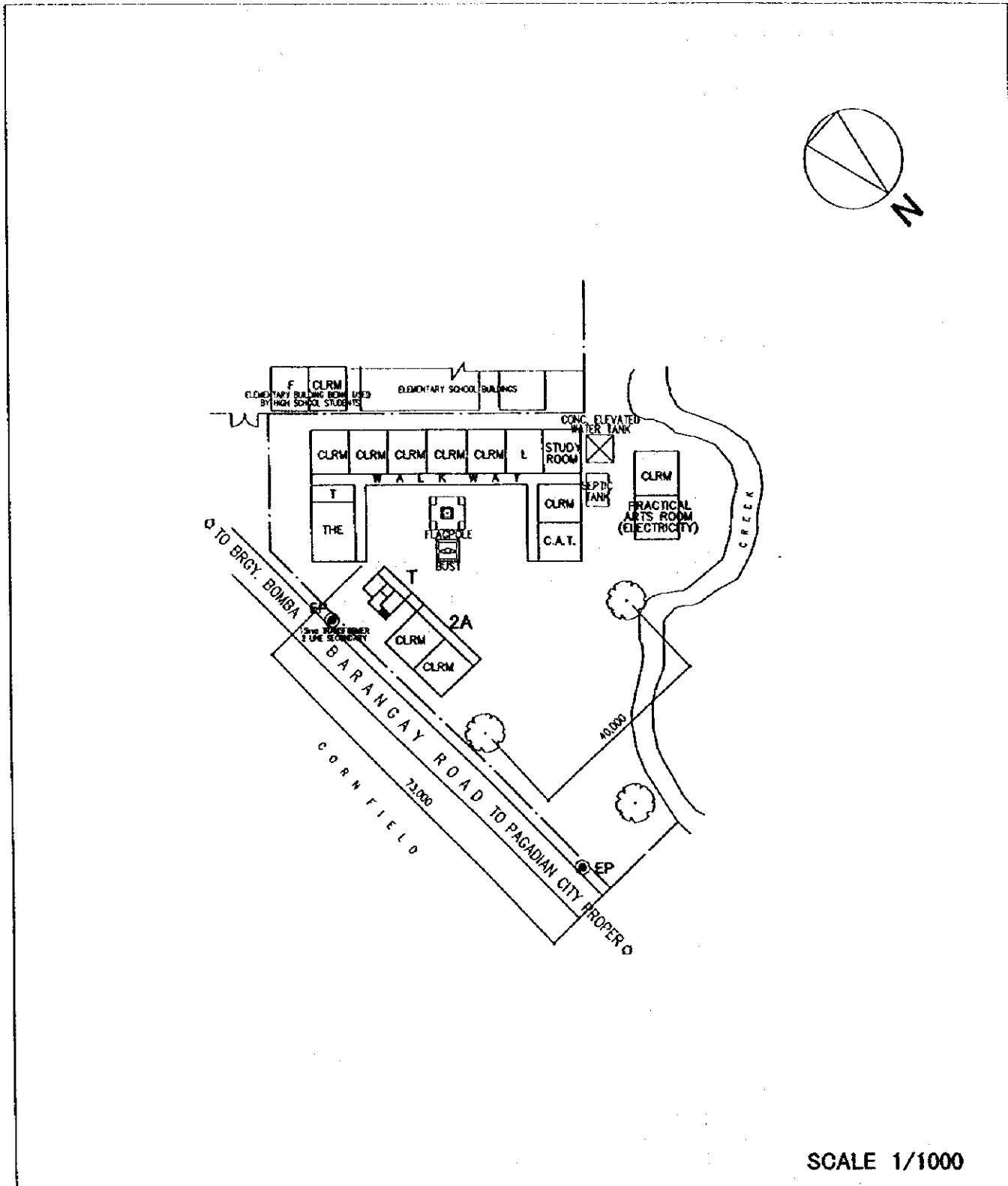


3. EXISTING SITE CONDITION



SCHOOL NO.	S-42 (S-76)	NAME OF SCHOOL	Napolan NHS
LOCATION	Pagadian City		

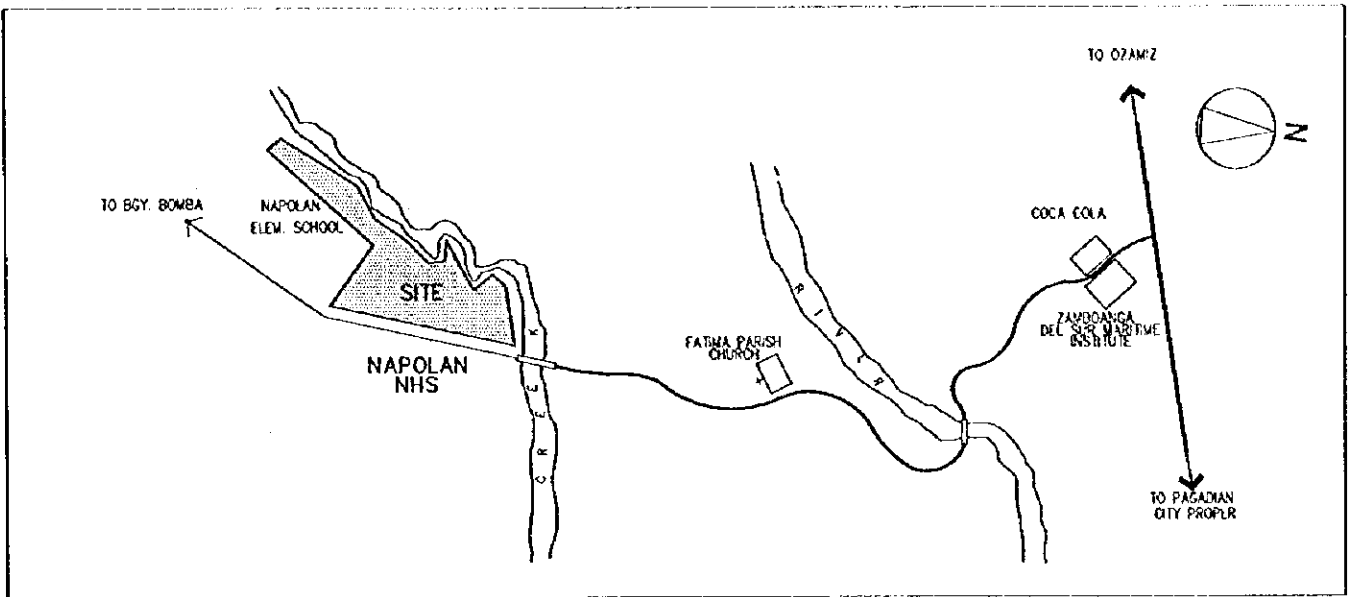
1. PROPOSED SITE PLAN



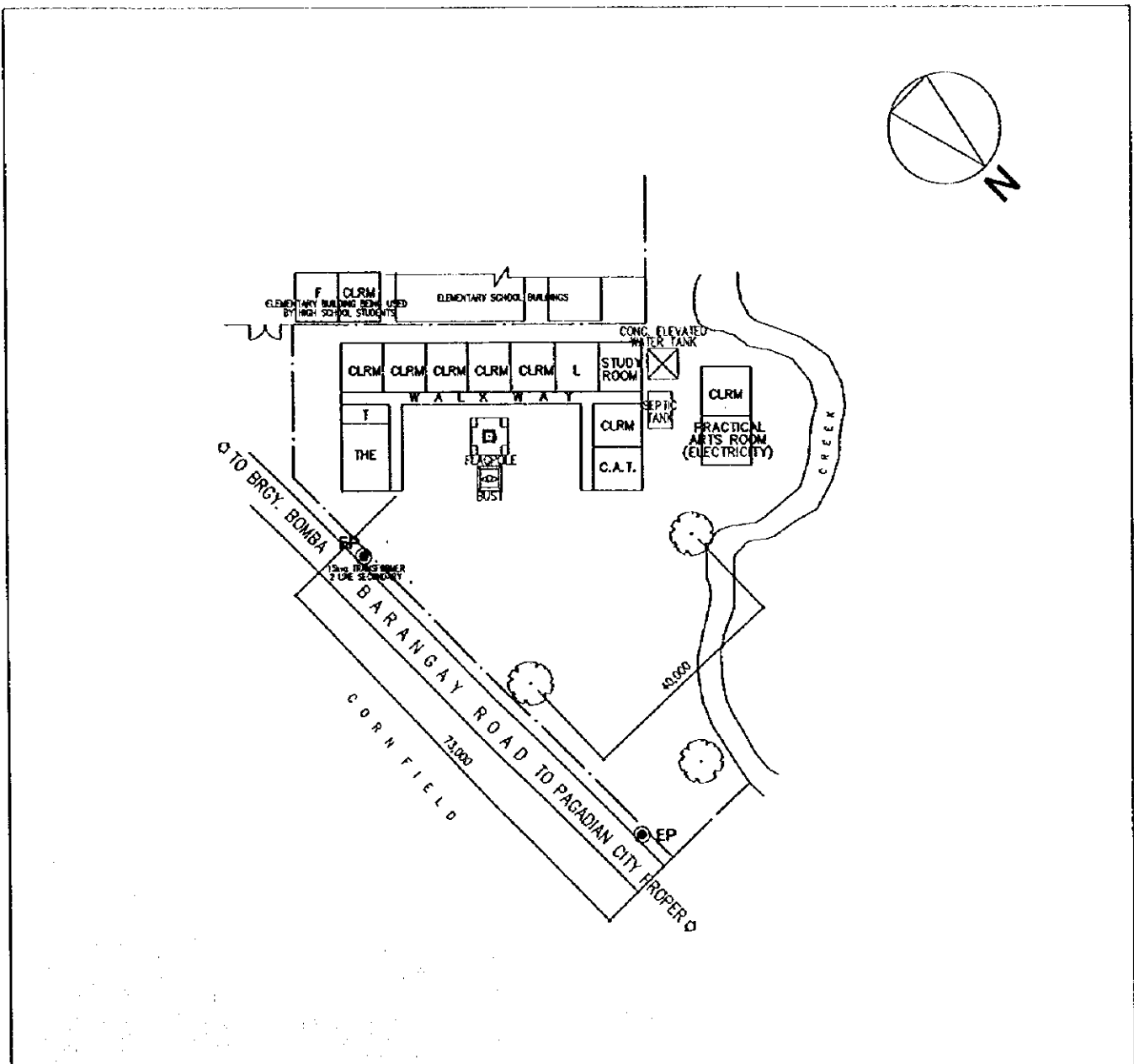
SCALE 1/1000

CLRM	Class Room	HE	Home Economics	ST	Septic Tank		Demolition Building
F	Office	WT	Water Tank	⊙W	Well		PUMP
L	Library	AD	Administration Office	St	Stage		Elevated Water Tank
SCI	Science Laboratory	IAW	Ind.Arts Workshop	WLM	Water Line Marker		Entrance
Co	Computer Room	T	Toilet	⊙EP	Electric Post		
MP	Multi Purpose Room						

2. VICINITY MAP

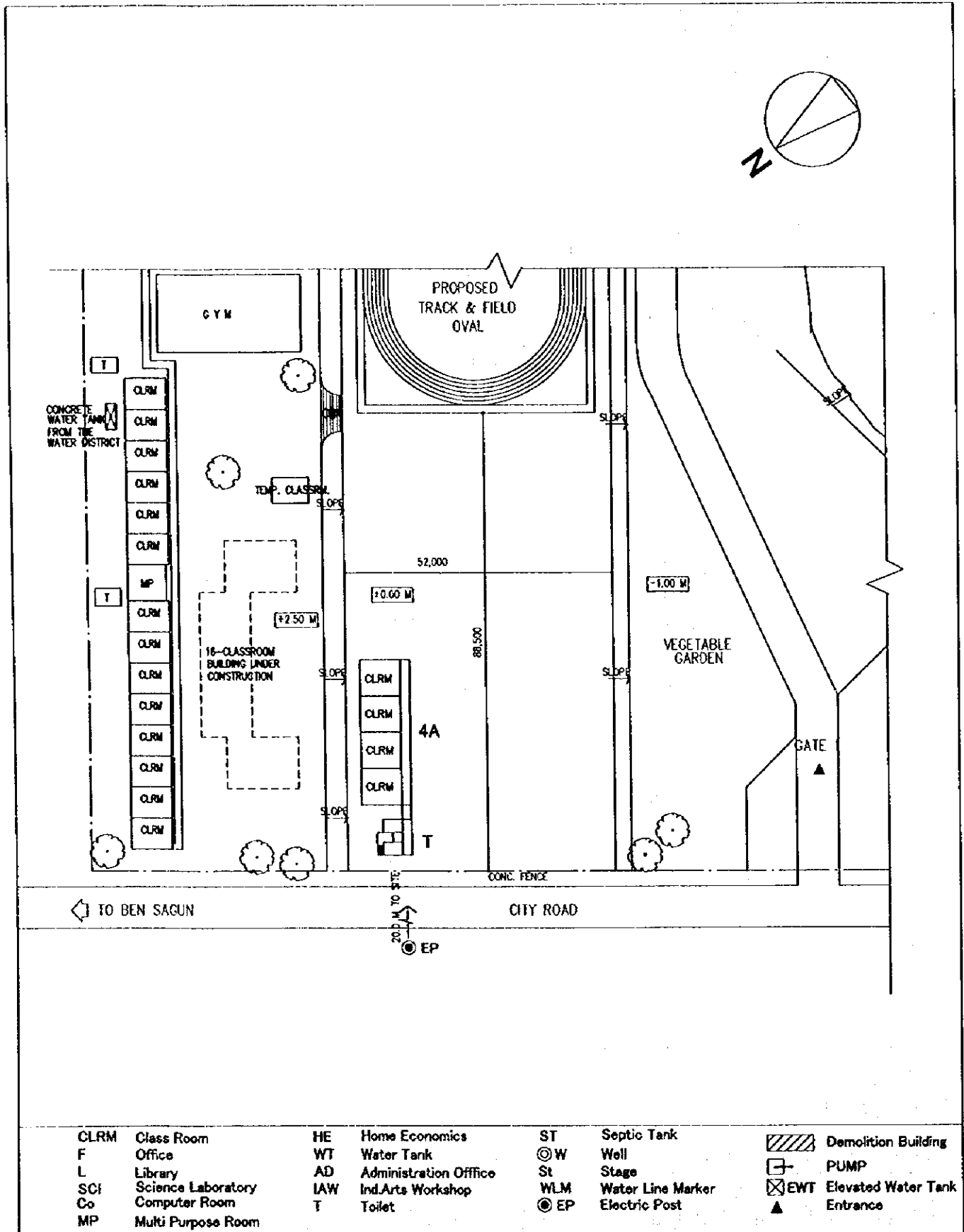


3. EXISTING SITE CONDITION



SCHOOL NO.	S-43 (S-77)	NAME OF SCHOOL	Zamboanga del sur NHS
LOCATION	Pagadian City		

1. PROPOSED SITE PLAN



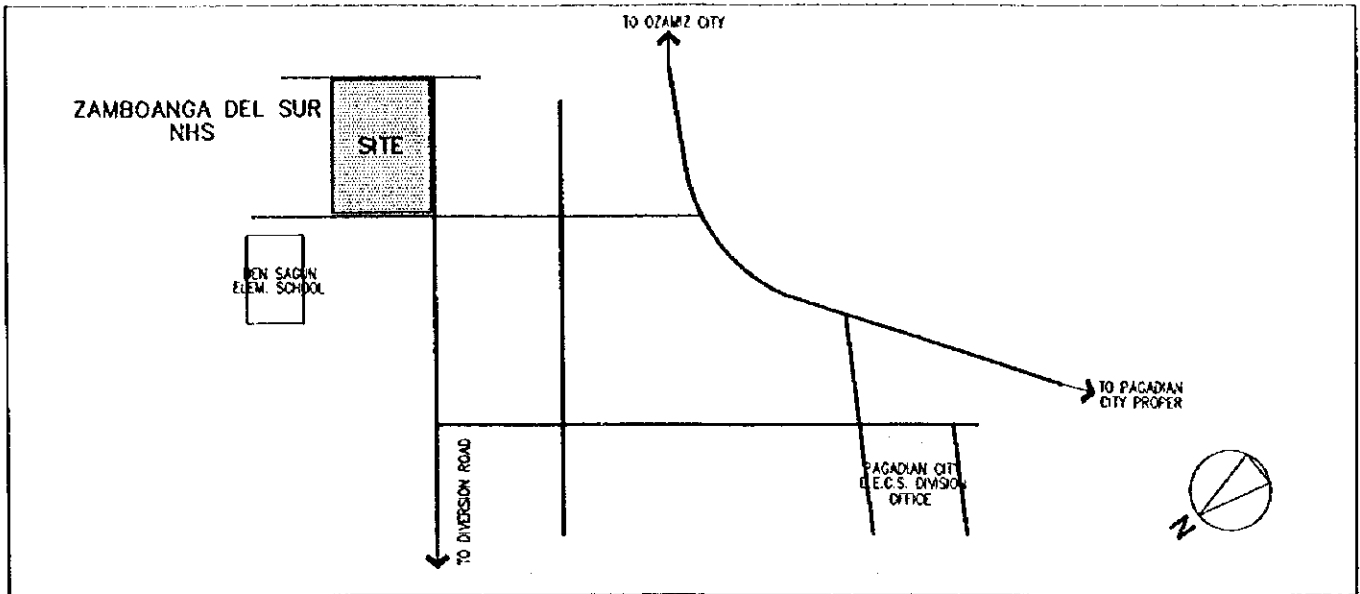
TO BEN SAGUN

CITY ROAD

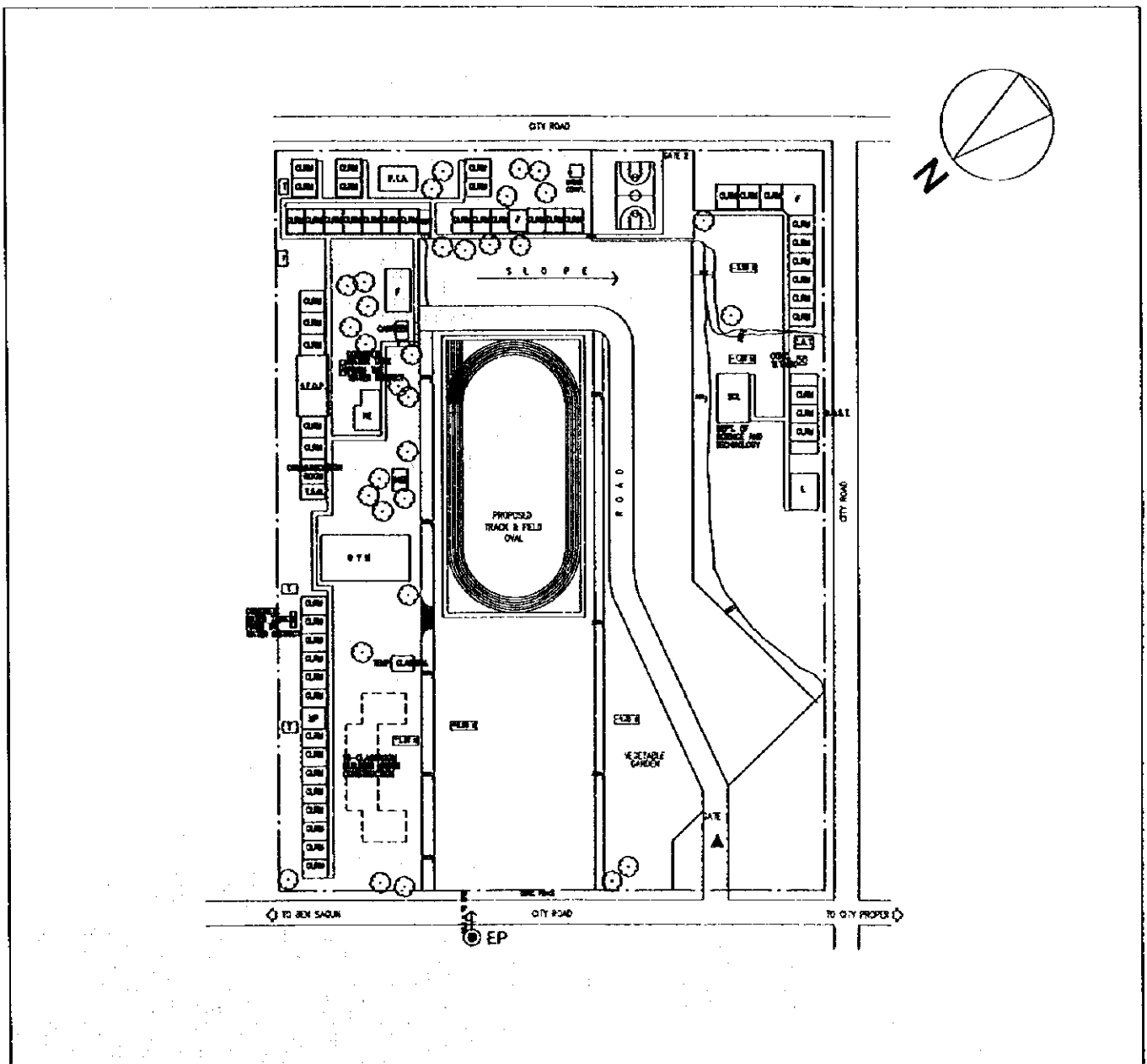
20.0 M TO SITE
EP

CLRM	Class Room	HE	Home Economics	ST	Septic Tank		Demolition Building
F	Office	WT	Water Tank	⊙ W	Well		PUMP
L	Library	AD	Administration Office	St	Stage		EWT Elevated Water Tank
SCI	Science Laboratory	IAW	Ind.Arts Workshop	WLM	Water Line Marker		Entrance
Co	Computer Room	T	Toilet	⊙ EP	Electric Post		
MP	Multi Purpose Room						

2. VICINITY MAP

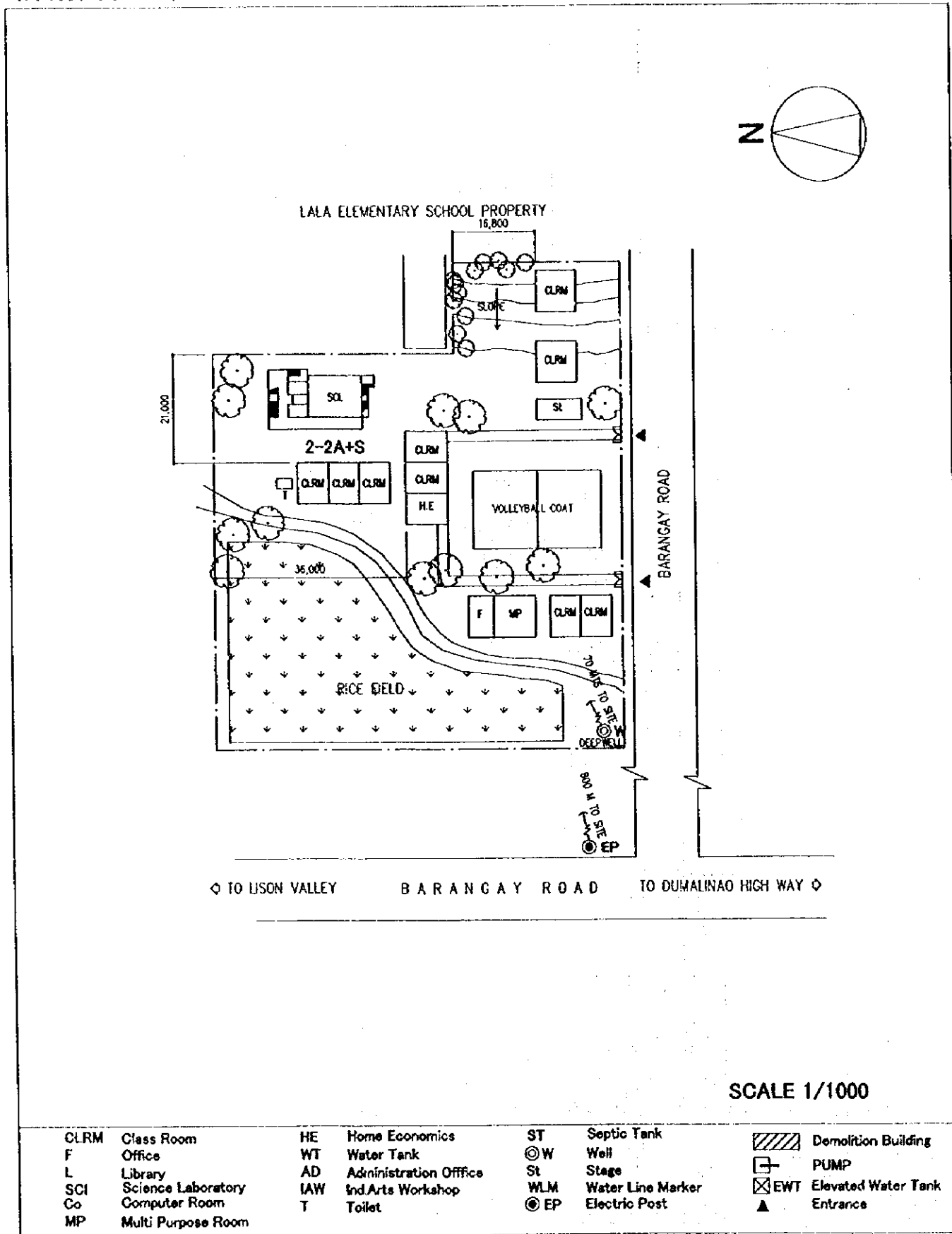


3. EXISTING SITE CONDITION

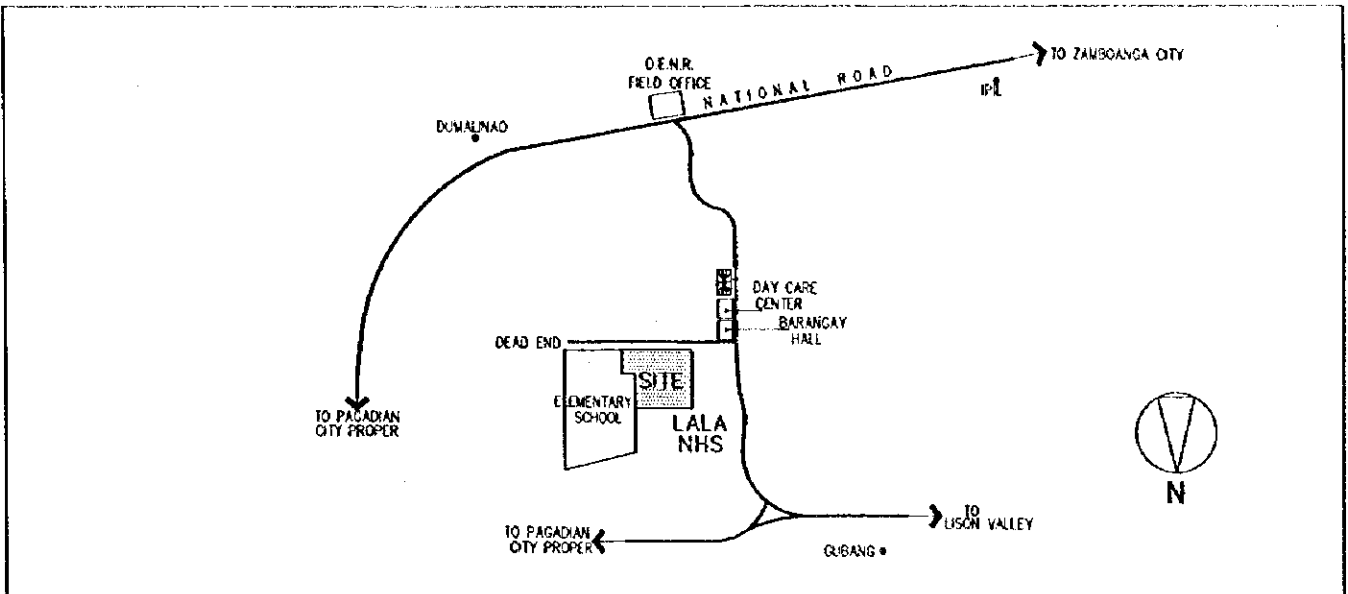


SCHOOL NO.	S-44 (S-78)	NAME OF SCHOOL	Lala NHS
LOCATION	Pagadian City		

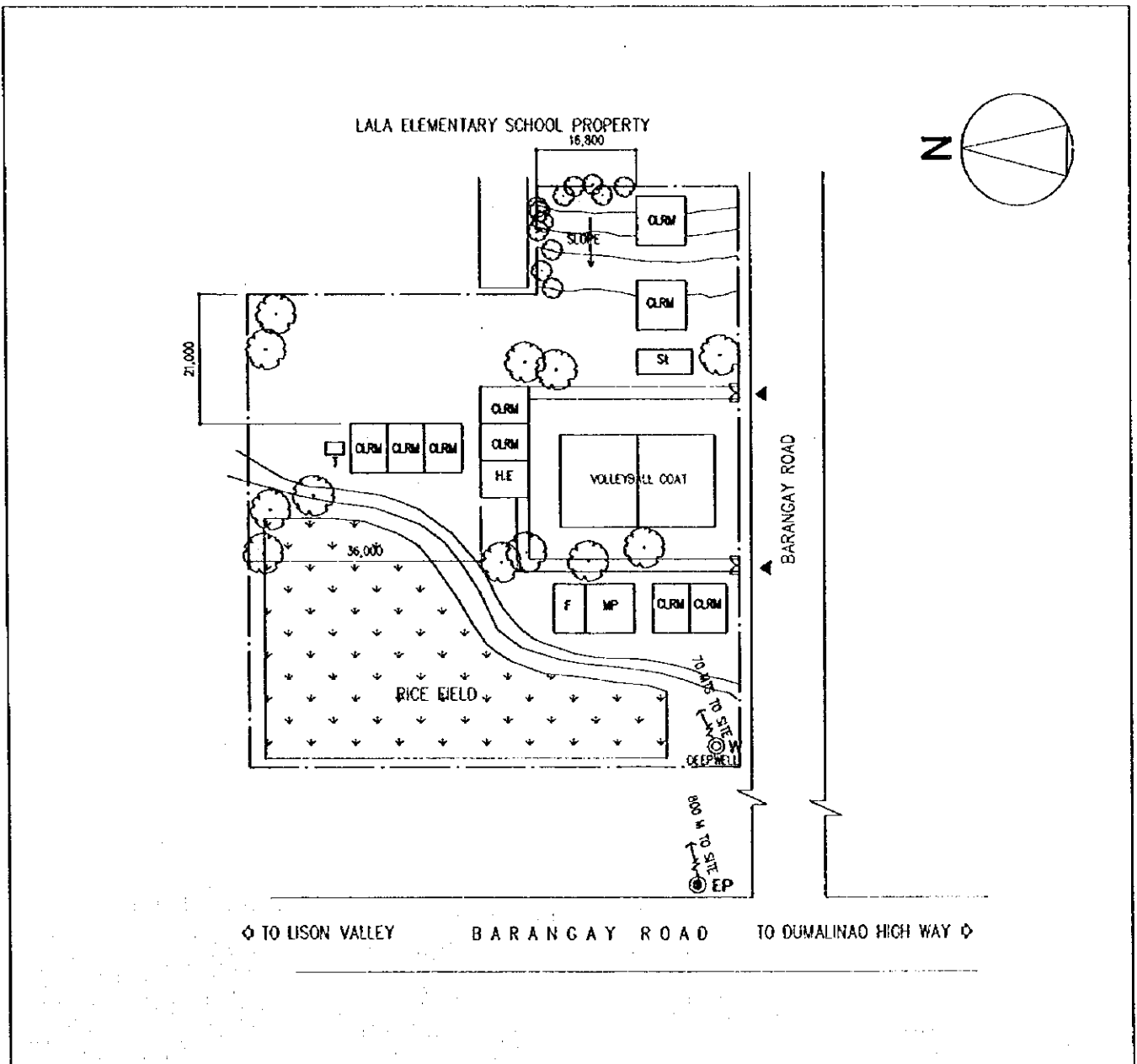
1. PROPOSED SITE PLAN



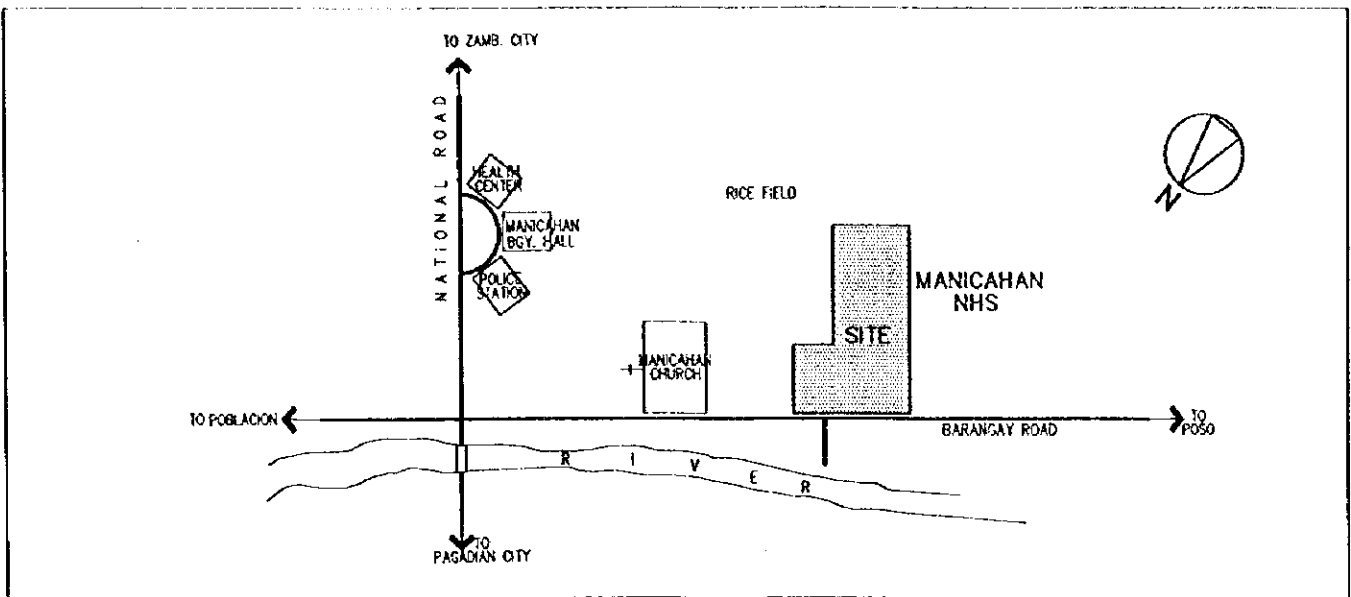
2. VICINITY MAP



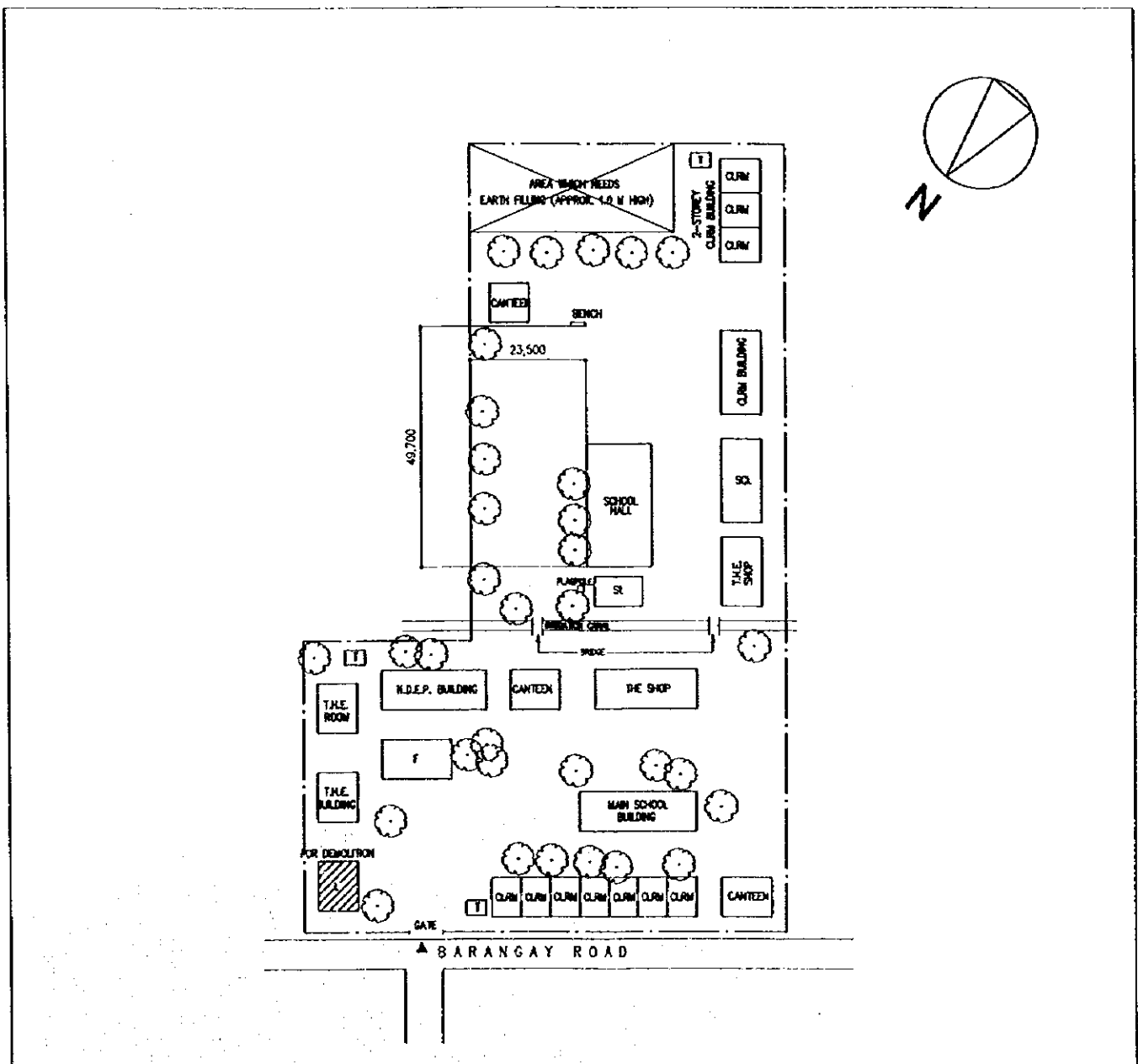
3. EXISTING SITE CONDITION



2. VICINITY MAP

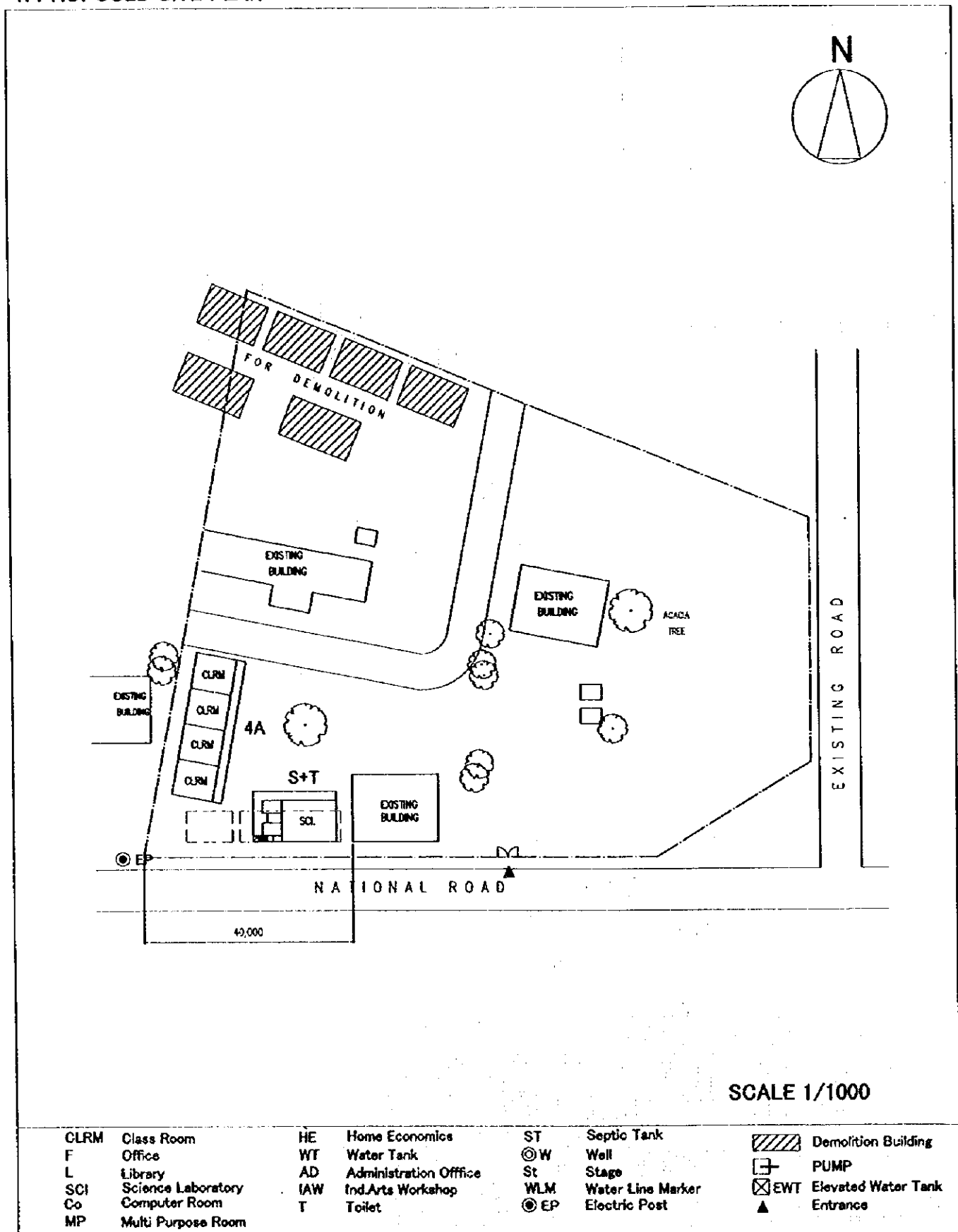


3. EXISTING SITE CONDITION



SCHOOL NO.	S-46 (S-82)	NAME OF SCHOOL	Southcom NHS
LOCATION	Zamboanga City		

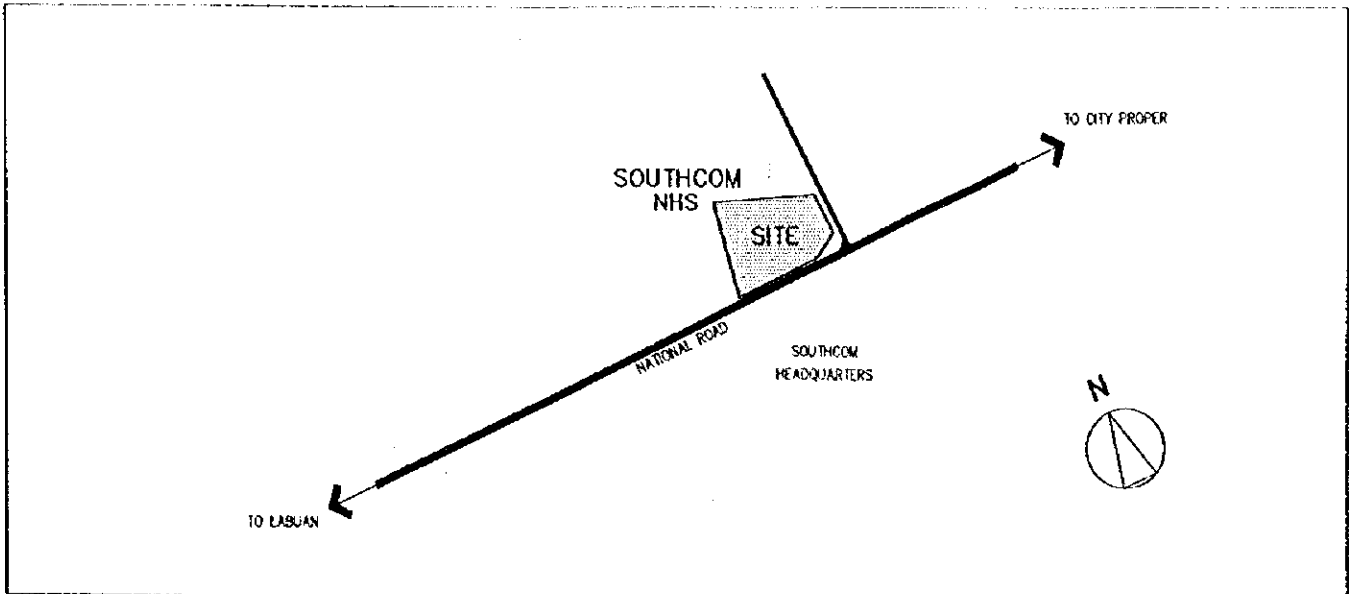
1. PROPOSED SITE PLAN



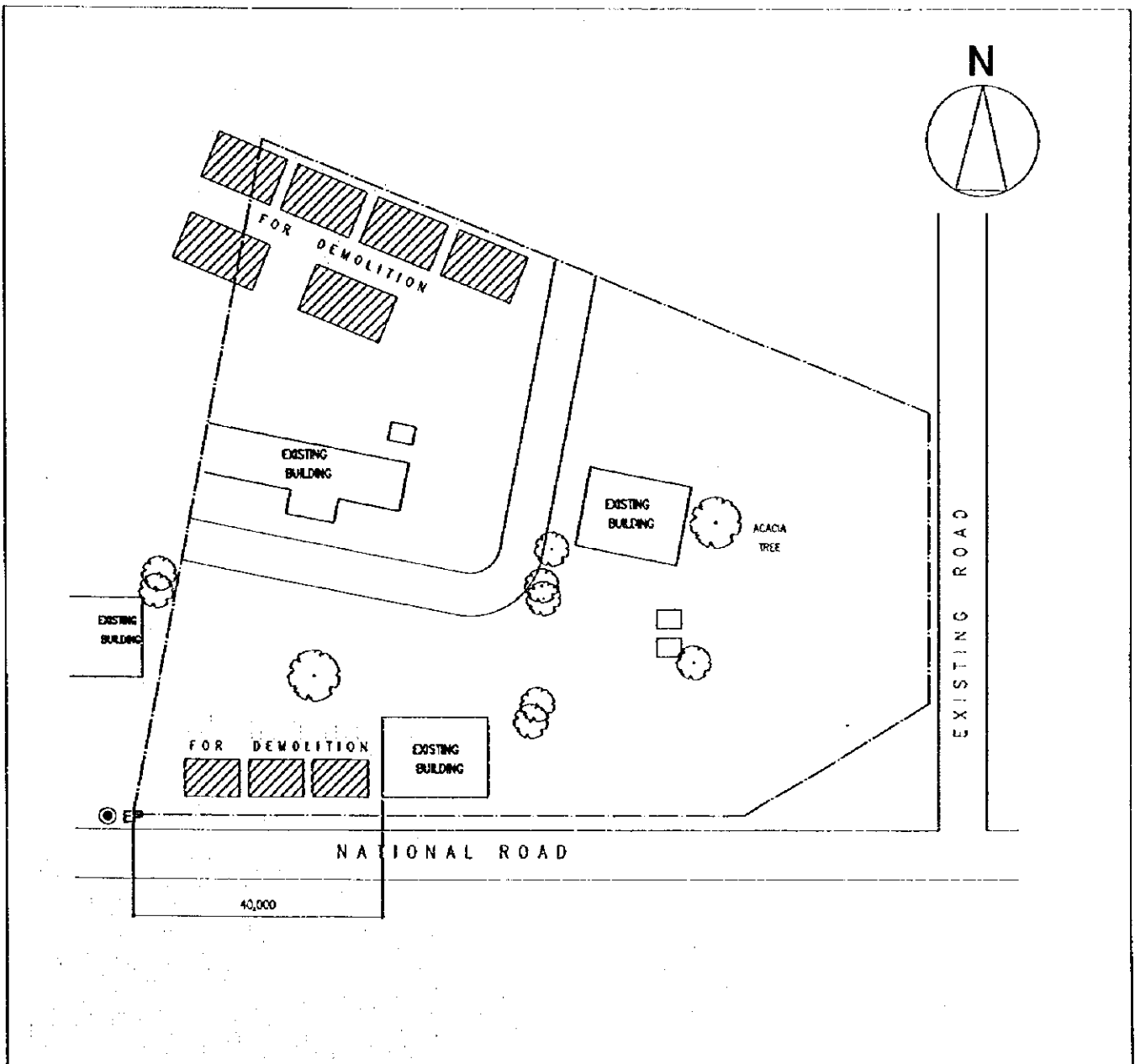
SCALE 1/1000

CLRM	Class Room	HE	Home Economics	ST	Septic Tank		Demolition Building
F	Office	WT	Water Tank	⊙ W	Well		PUMP
L	Library	AD	Administration Office	St	Stage		EWT
SCI	Science Laboratory	IAW	Ind.Arts Workshop	WLM	Water Line Marker		Entrance
Co	Computer Room	T	Toilet	⊙ EP	Electric Post		
MP	Multi Purpose Room						

2. VICINITY MAP

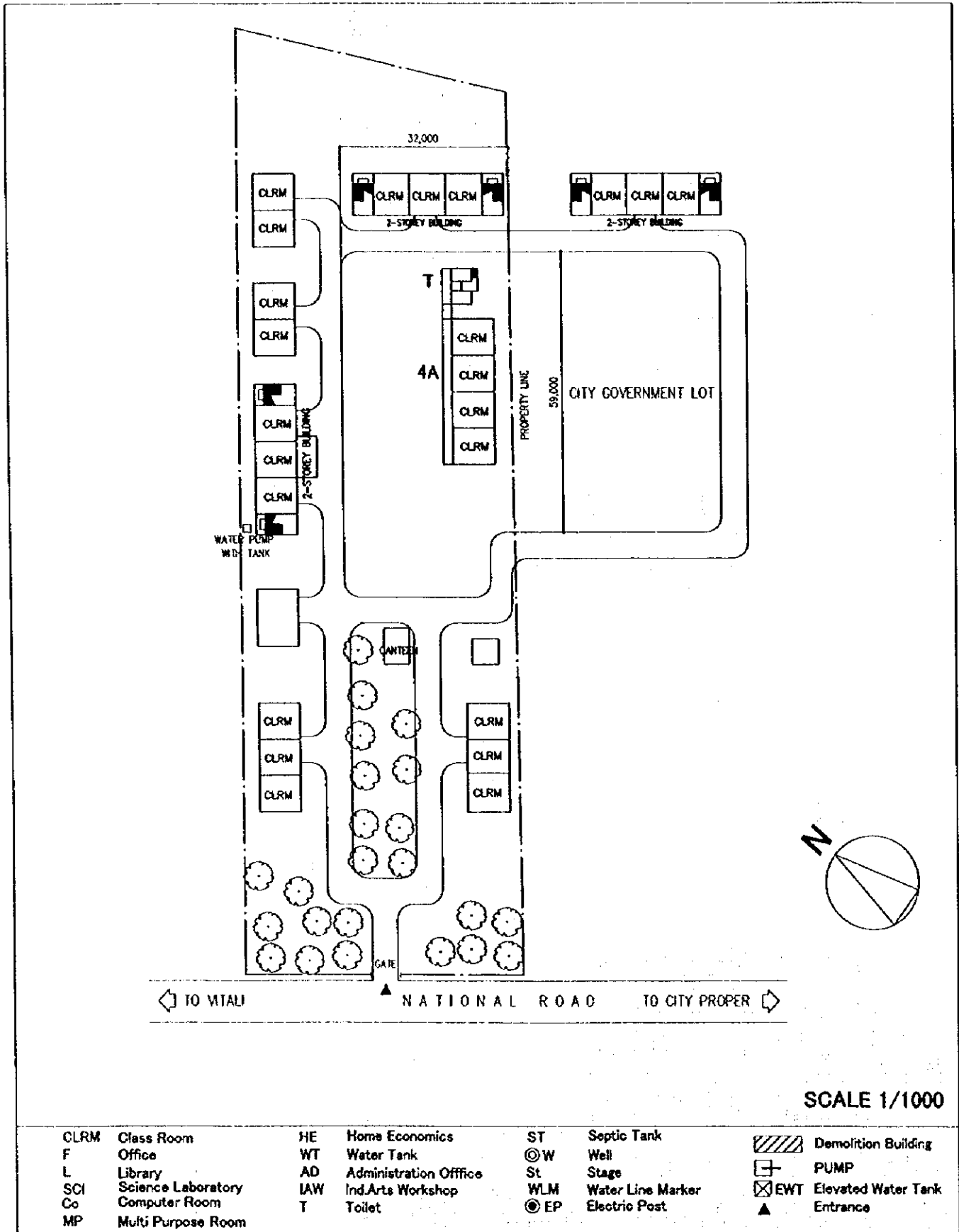


3. EXISTING SITE CONDITION

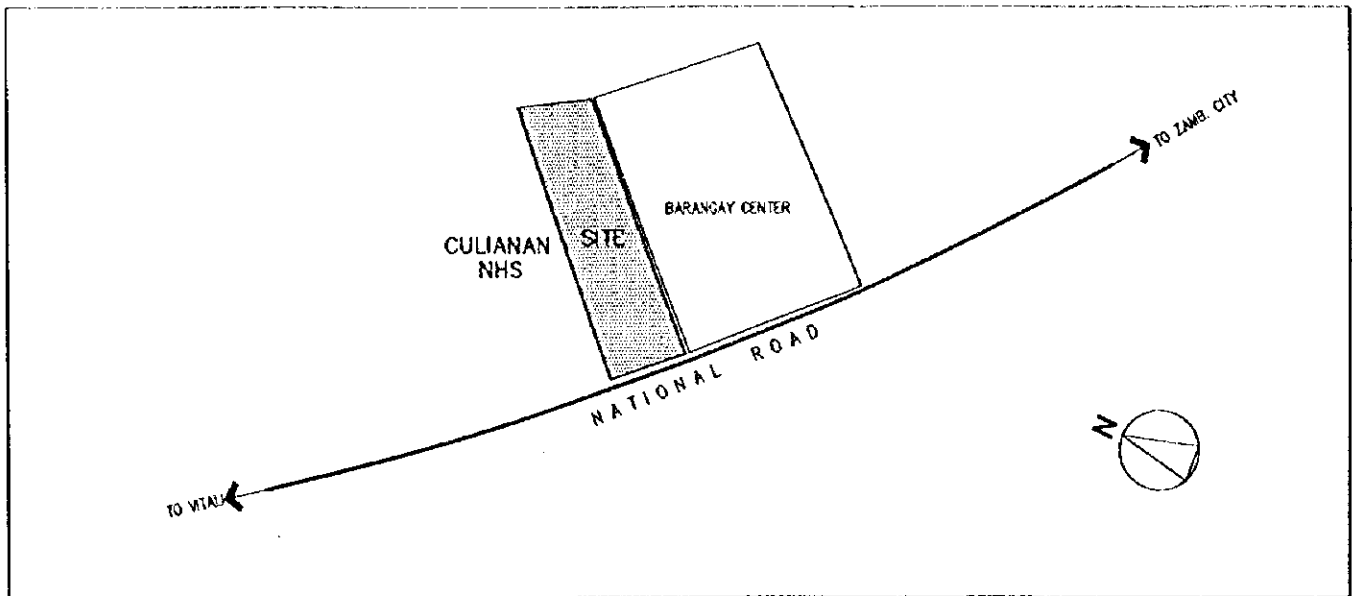


SCHOOL NO.	S-47 (S-84)	NAME OF SCHOOL	Culianan NHS
LOCATION	Zamboanga City		

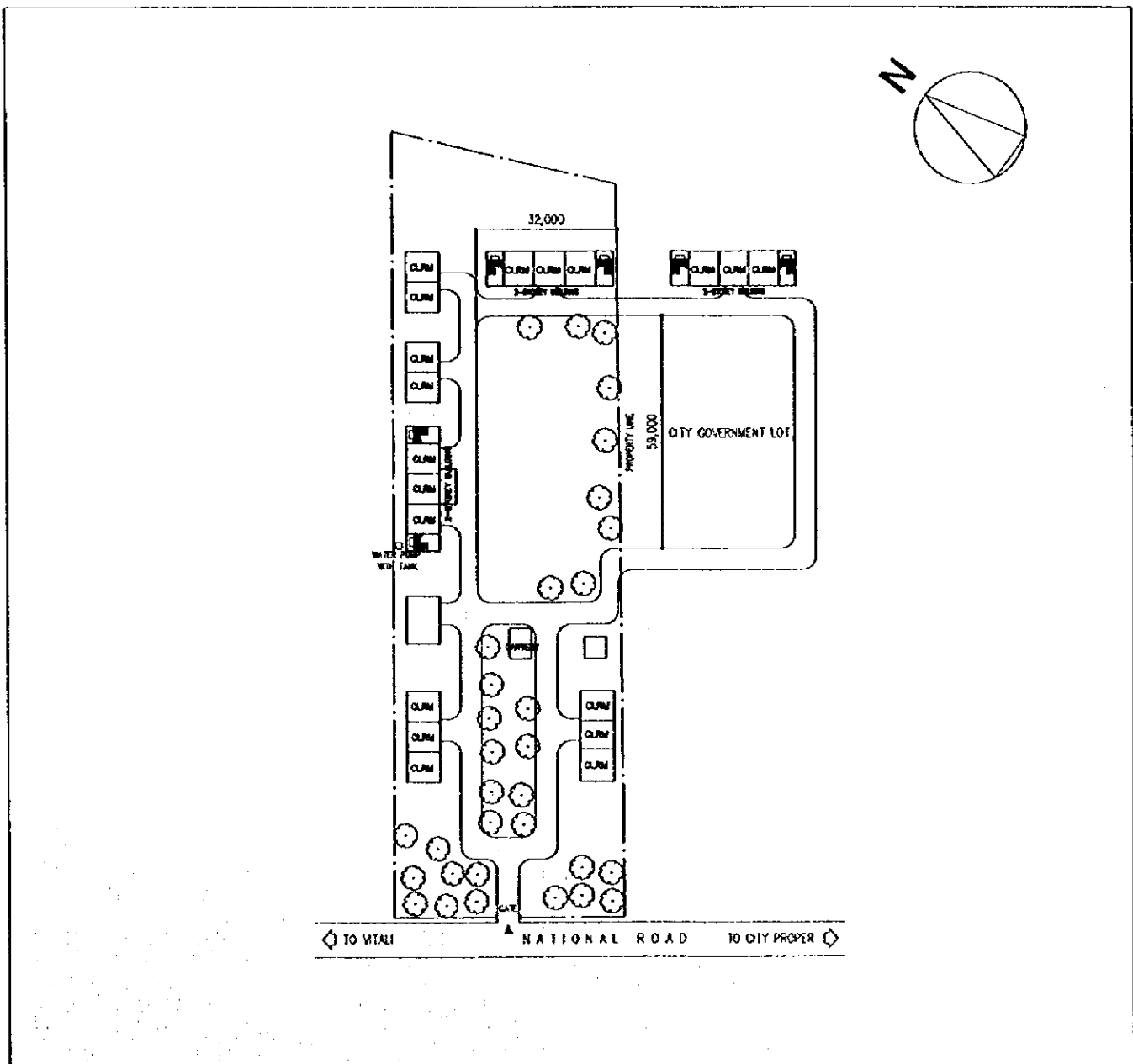
1. PROPOSED SITE PLAN



2. VICINITY MAP

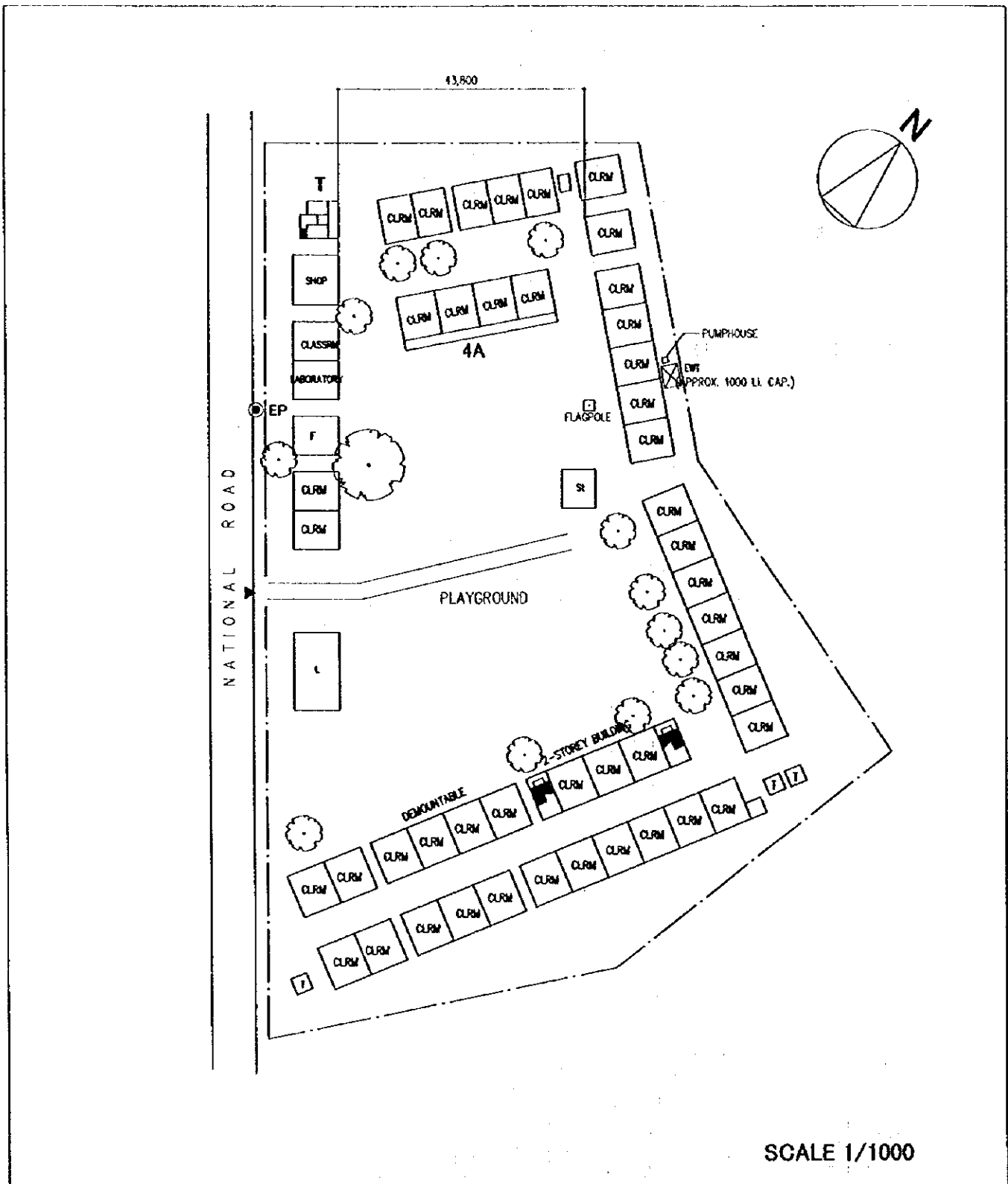


3. EXISTING SITE CONDITION



SCHOOL NO.	S-48 (S-86)	NAME OF SCHOOL.	Ayala NHS
LOCATION	Zamboanga City		

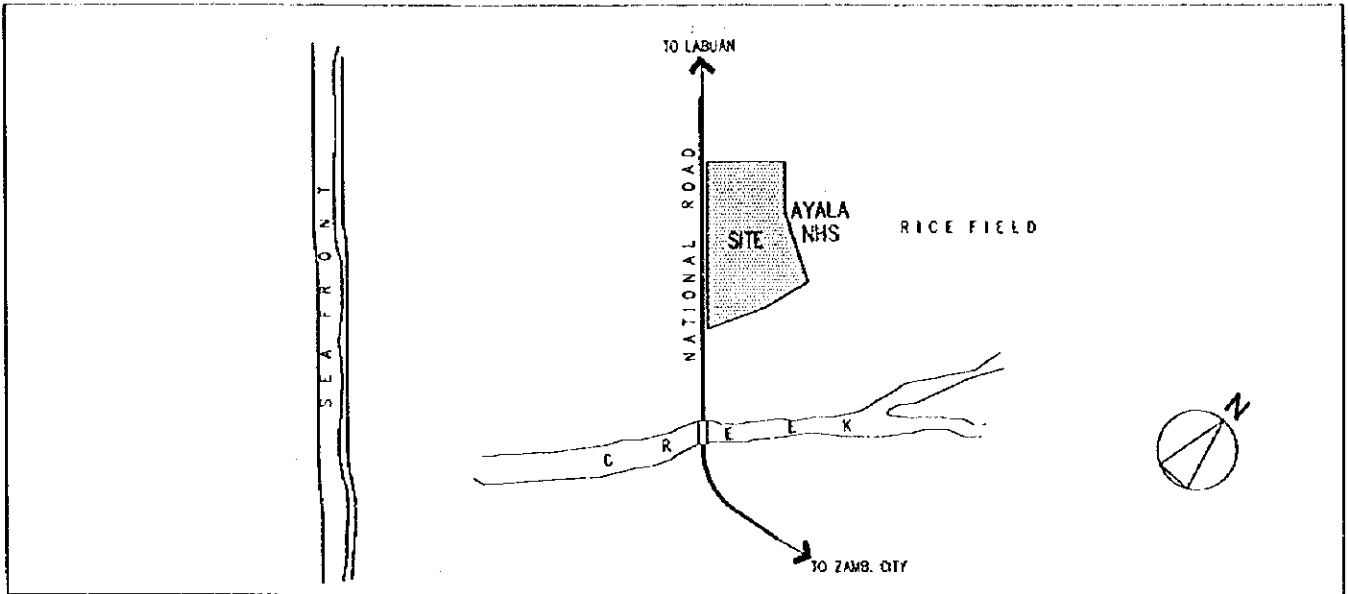
1. PROPOSED SITE PLAN



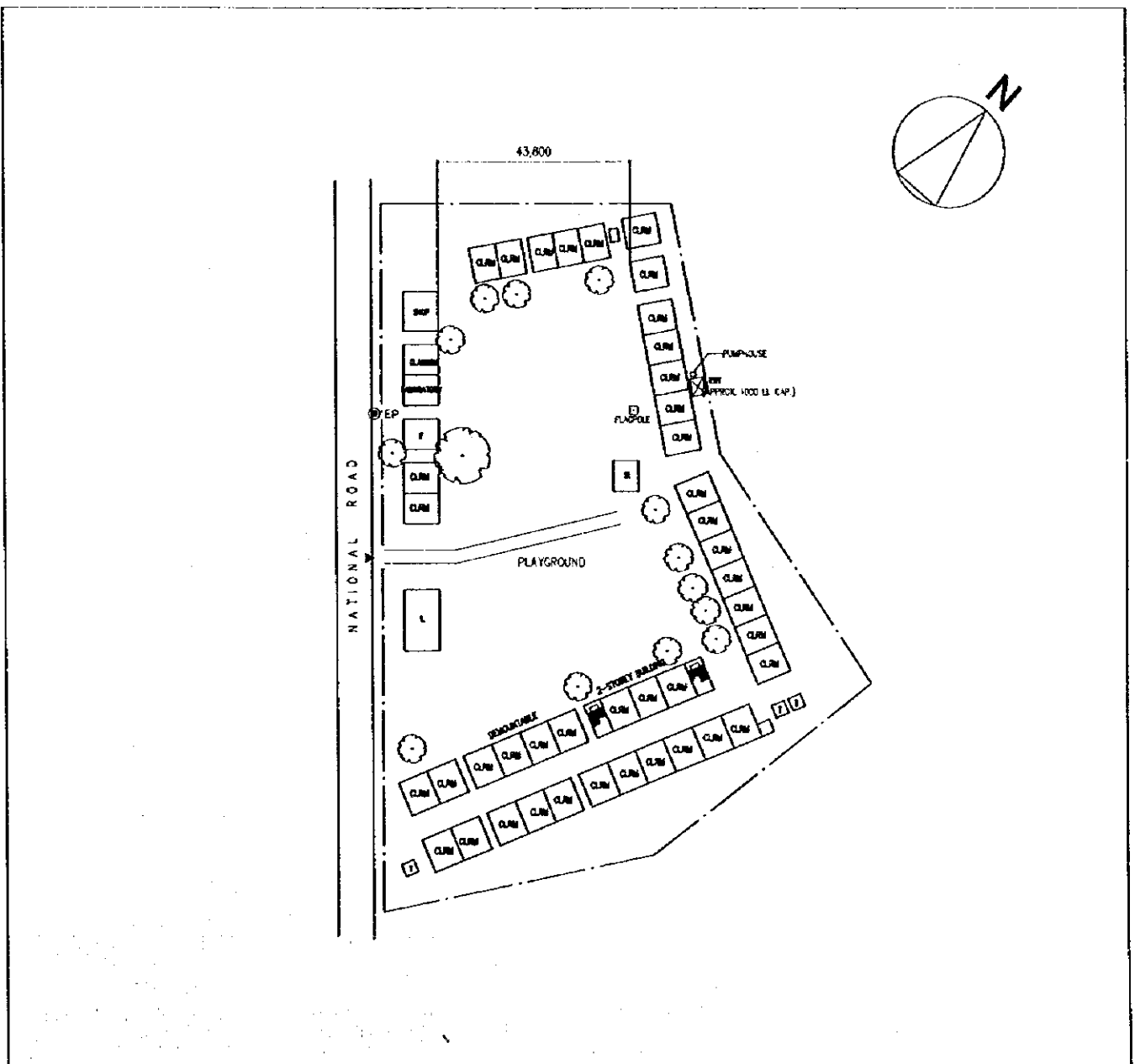
SCALE 1/1000

CLRM	Class Room	HE	Home Economics	ST	Septic Tank		Demolition Building
F	Office	WT	Water Tank	⊙ W	Well		PUMP
L	Library	AD	Administration Office	St	Stage		EWT
SCI	Science Laboratory	IAW	Ind.Arts Workshop	⊙ WLM	Water Line Marker		Elevated Water Tank Entrance
Co	Computer Room	T	Toilet	⊙ EP	Electric Post		
MP	Multi Purpose Room						

2. VICINITY MAP

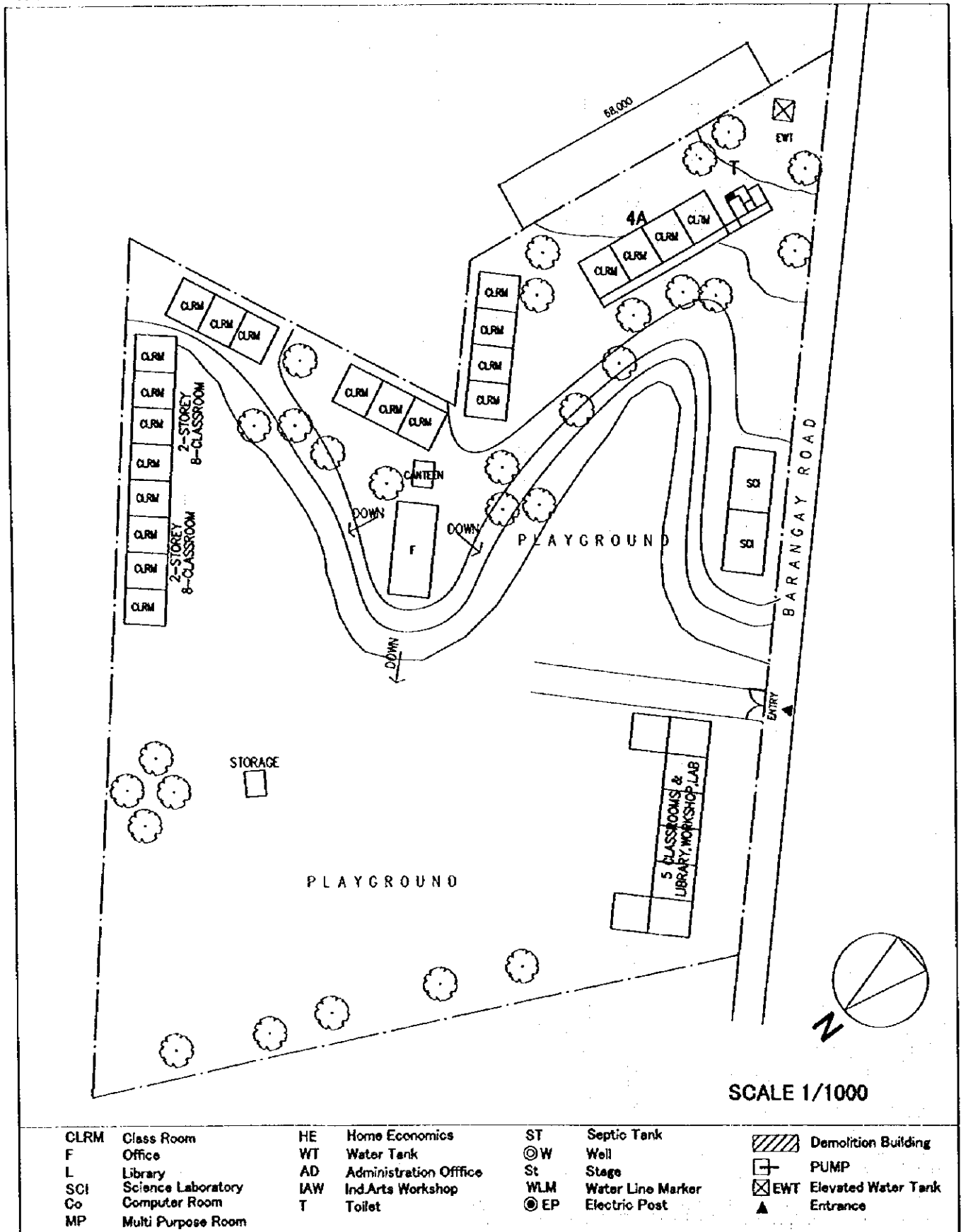


3. EXISTING SITE CONDITION

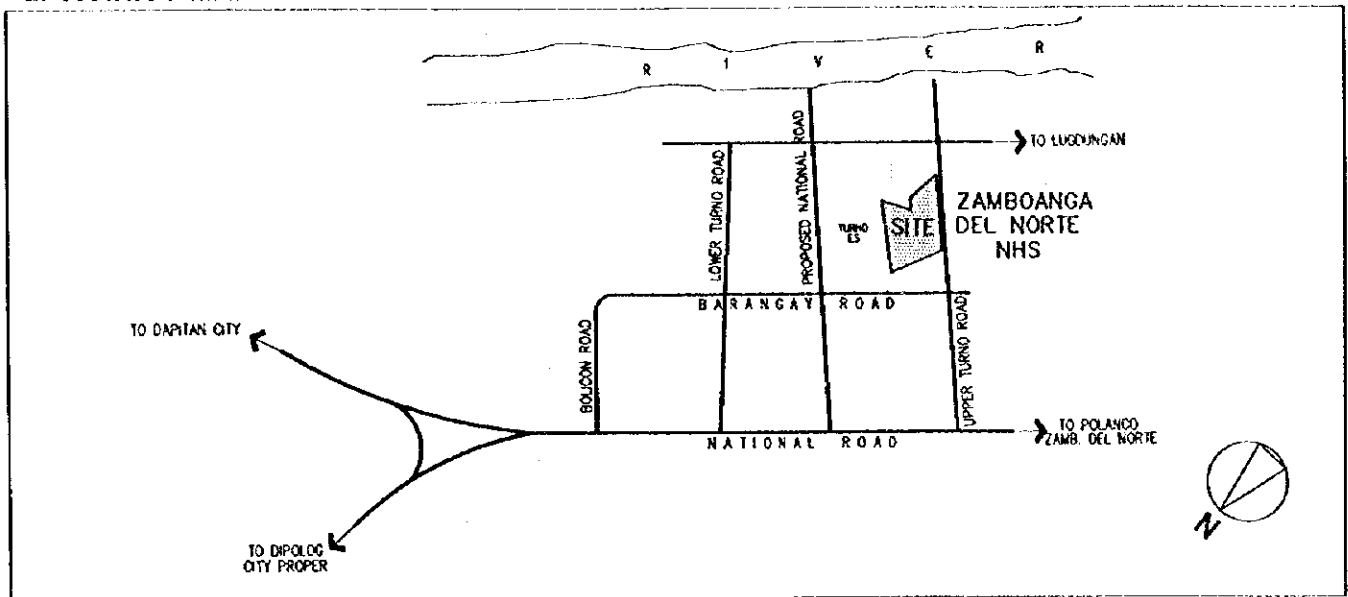


SCHOOL NO.	S-49 (S-89)	NAME OF SCHOOL	Zamboanga del Norte NHS
LOCATION	Dipolog City		

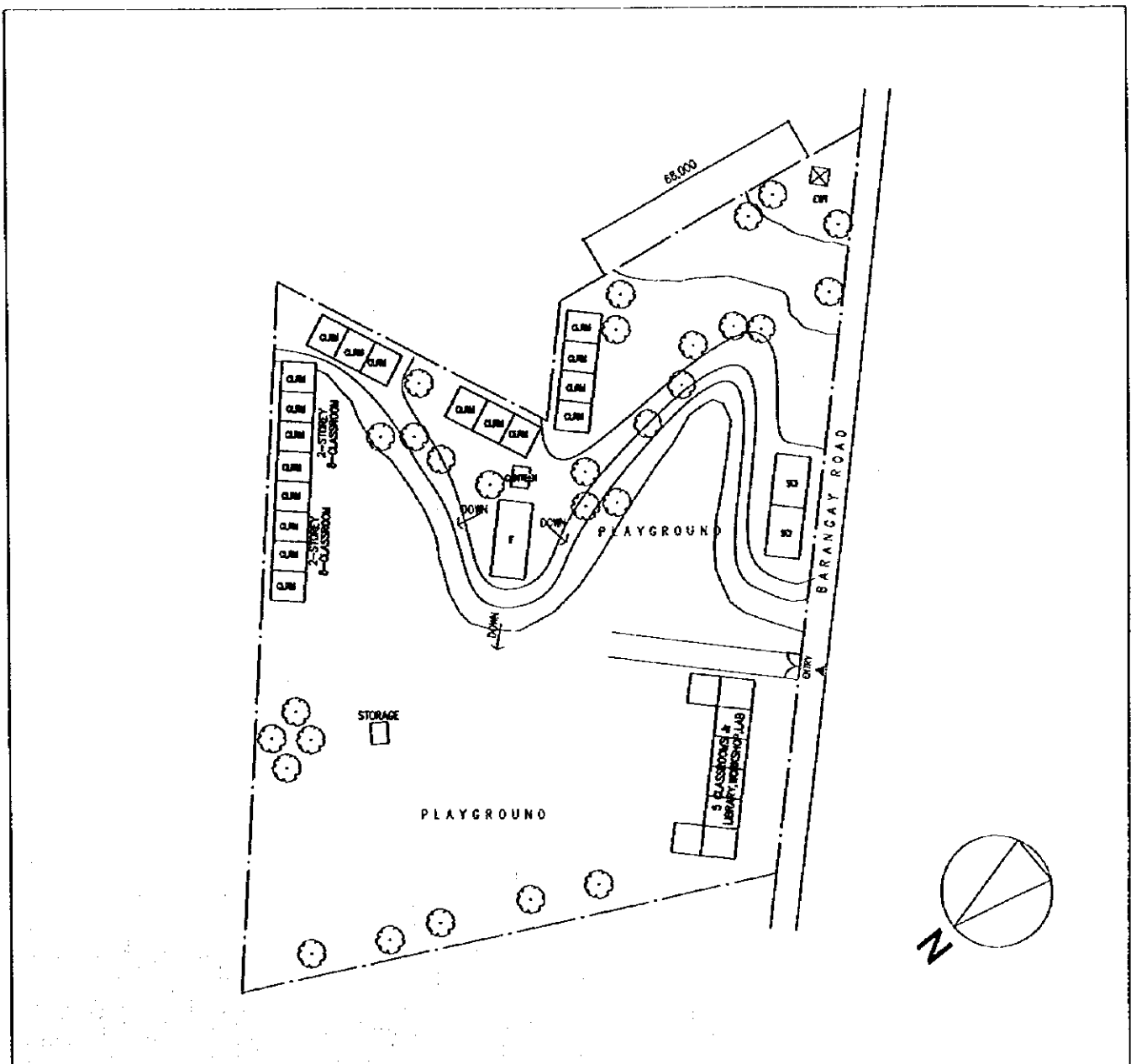
1. PROPOSED SITE PLAN



2. VICINITY MAP

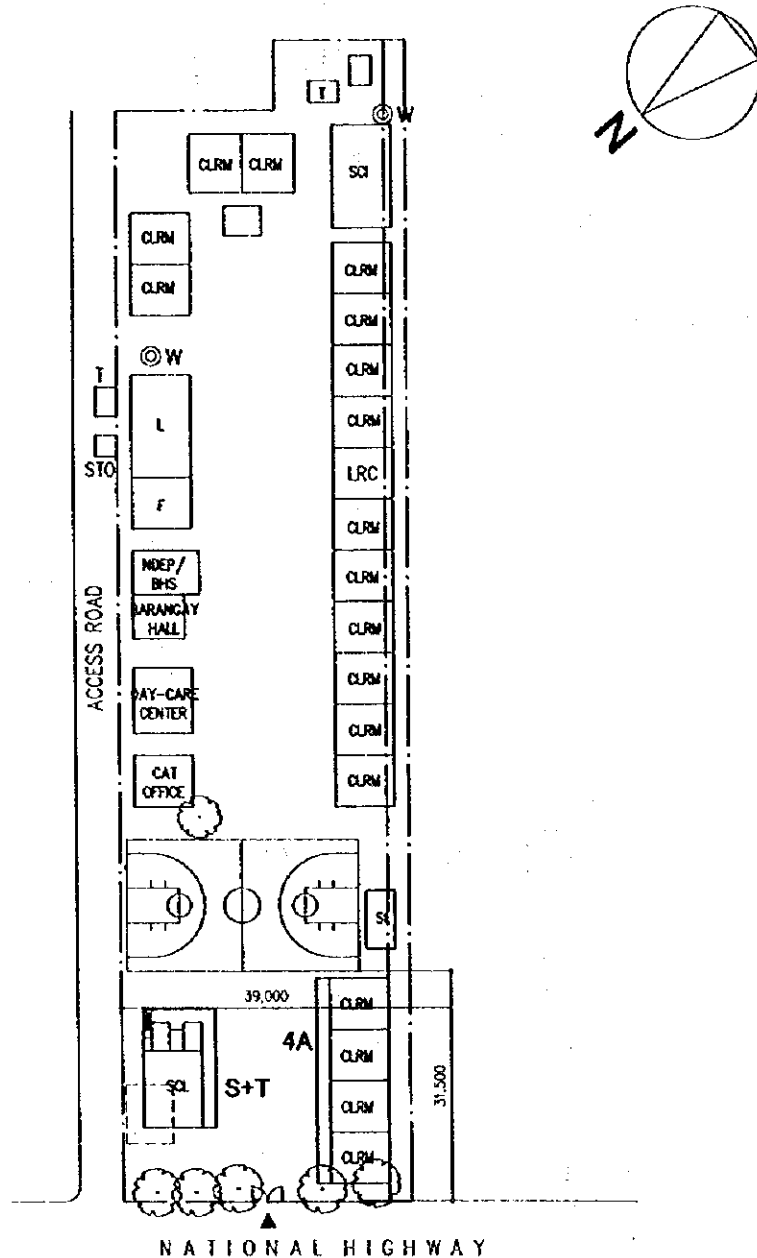


3. EXISTING SITE CONDITION



SCHOOL NO.	S-50 (S-91)	NAME OF SCHOOL	Galas NHS
LOCATION	Dipolog City		

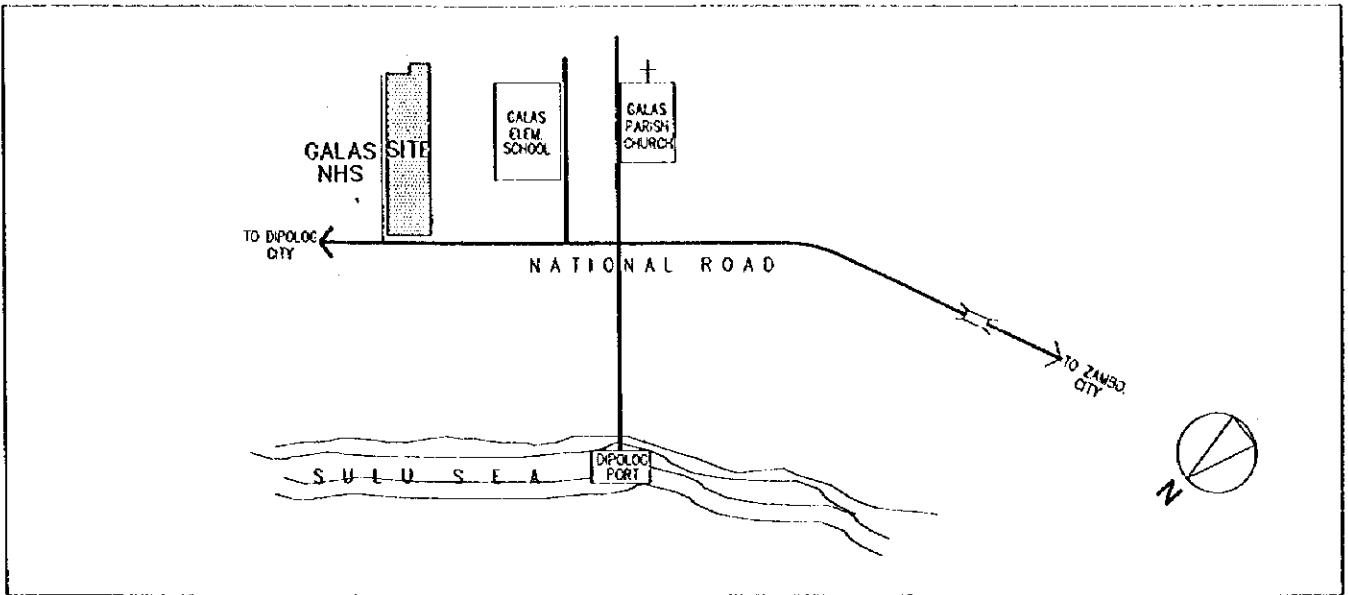
1. PROPOSED SITE PLAN



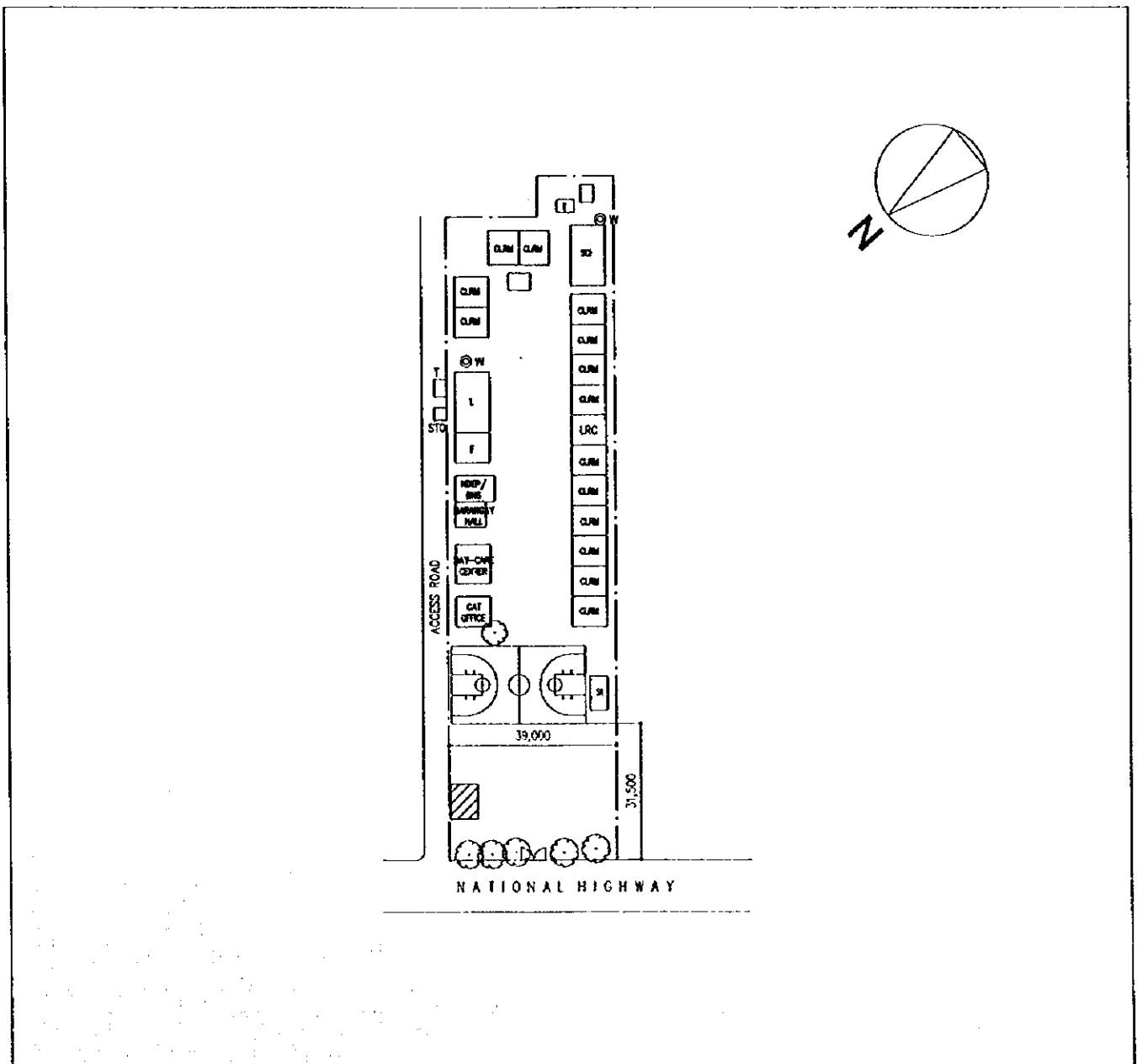
SCALE 1/1000

CLRM	Class Room	HE	Home Economics	ST	Septic Tank		Demolition Building
F	Office	WT	Water Tank	⊙W	Well		PUMP
L	Library	AD	Administration Office	St	Stage		Elevated Water Tank
SCI	Science Laboratory	IAW	Ind.Arts Workshop	WLM	Water Line Marker		Entrance
Co	Computer Room	T	Toilet	⊙EP	Electric Post		
MP	Multi Purpose Room						

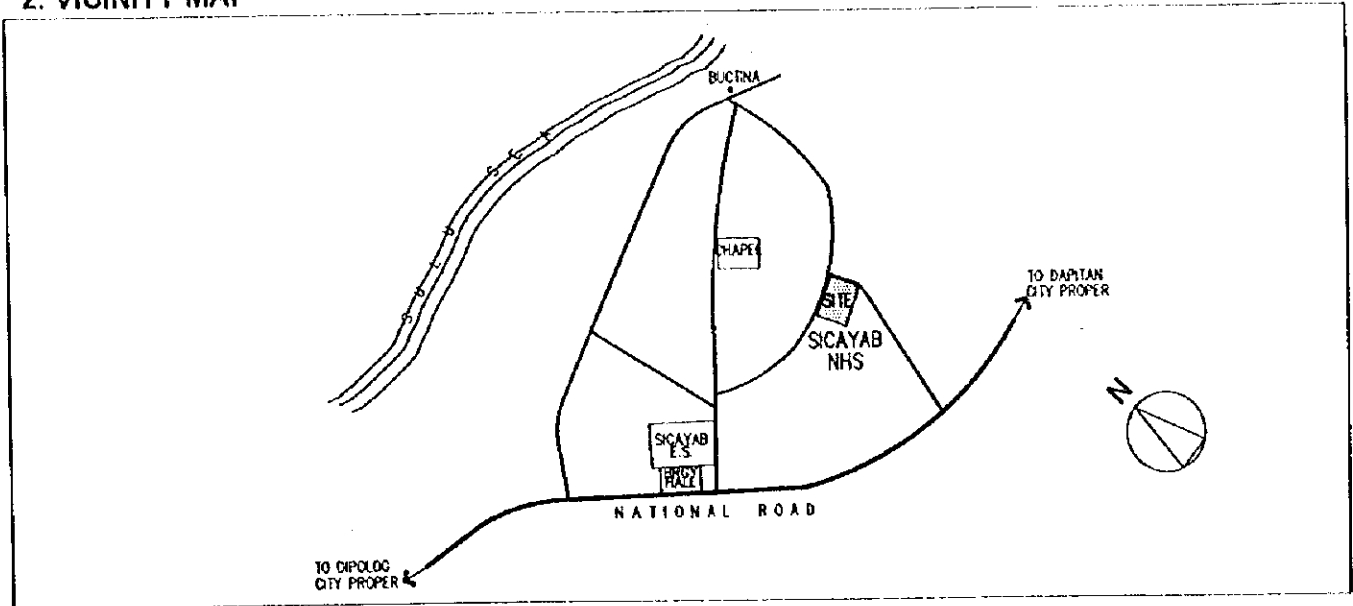
2. VICINITY MAP



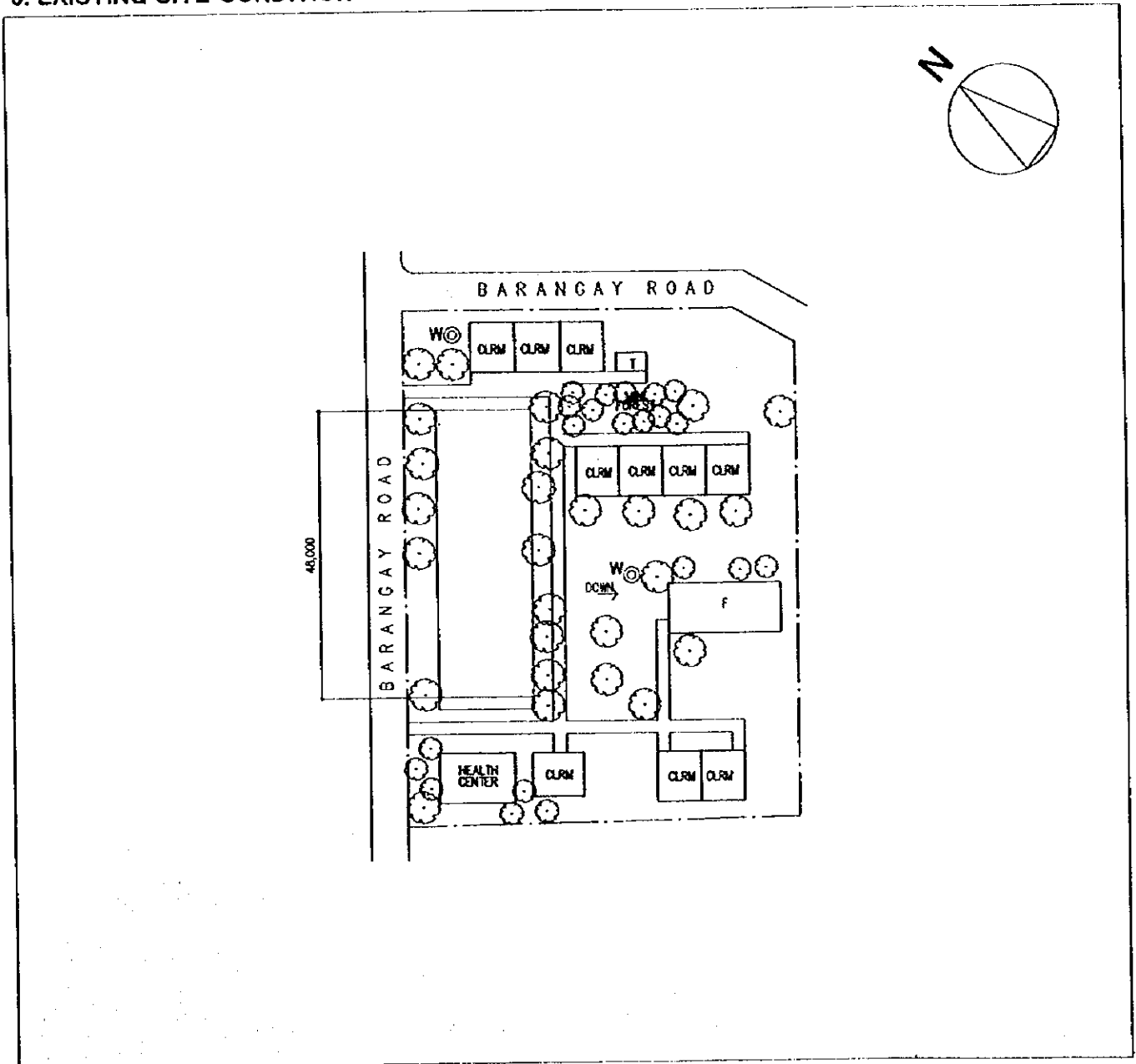
3. EXISTING SITE CONDITION



2. VICINITY MAP

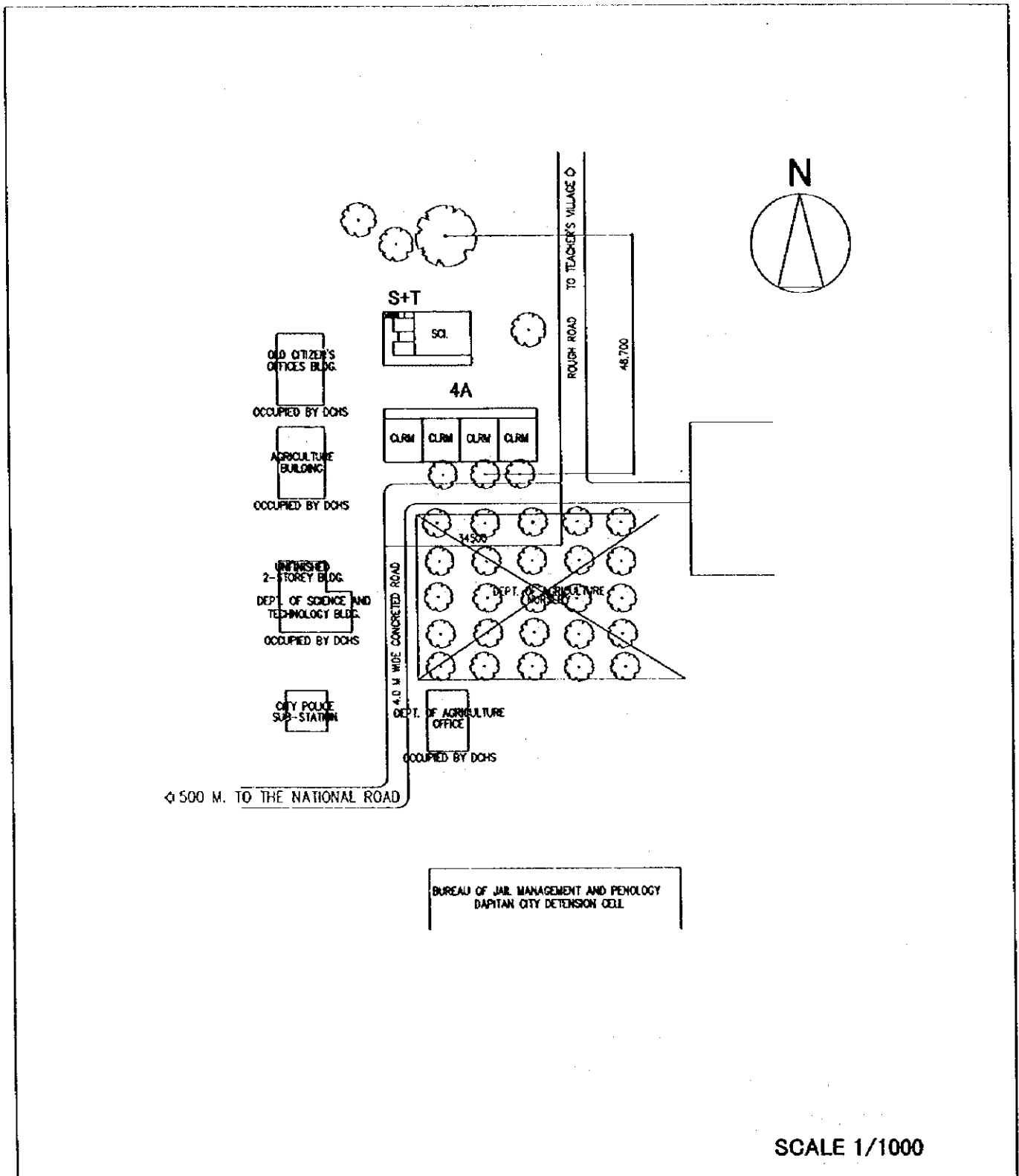


3. EXISTING SITE CONDITION



SCHOOL NO.	S-52 (S-95)	NAME OF SCHOOL	Dapitan City NHS
LOCATION	Dapitan City		

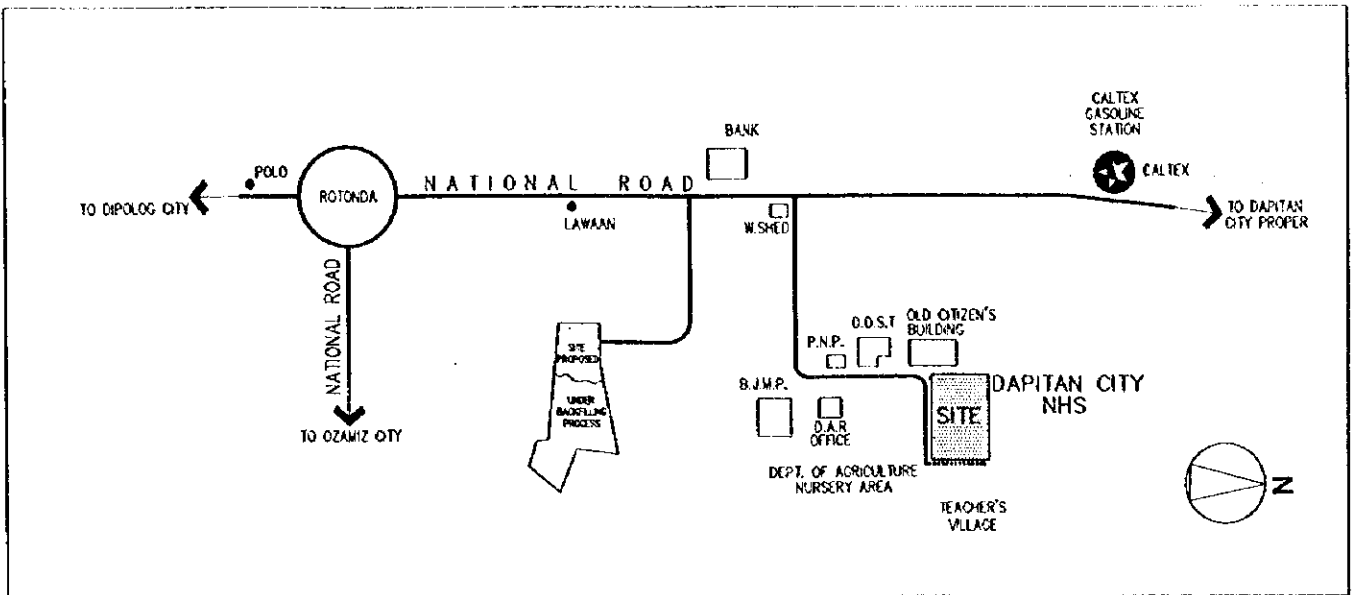
1. PROPOSED SITE PLAN



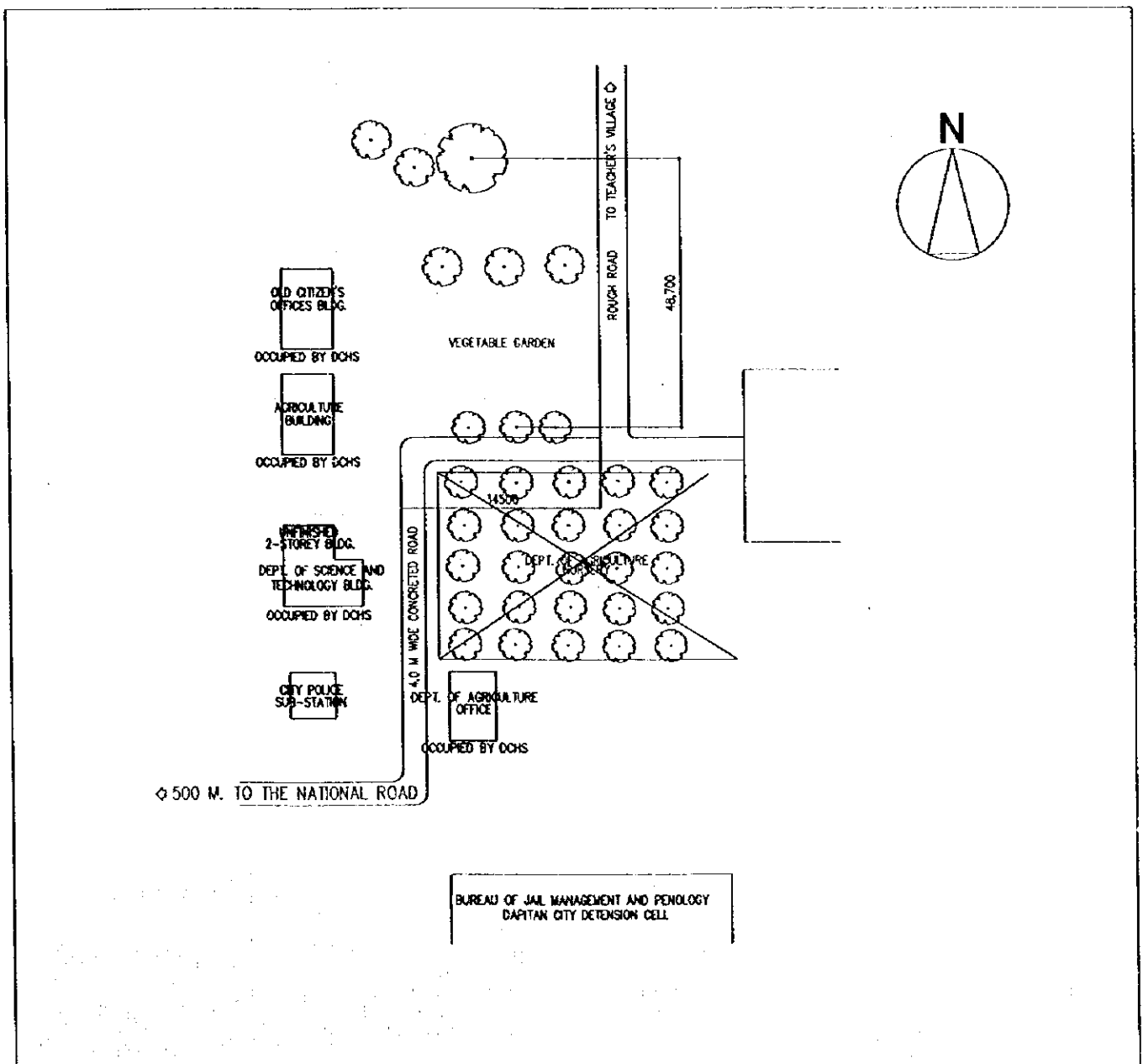
SCALE 1/1000

CLRM	Class Room	HE	Home Economics	ST	Septic Tank		Demolition Building
F	Office	WT	Water Tank	⊙W	Well		PUMP
L	Library	AD	Administration Office	St	Stage		Elevated Water Tank
SCI	Science Laboratory	IAW	Ind.Arts Workshop	WLM	Water Line Marker		Entrance
Co	Computer Room	T	Toilet	⊙EP	Electric Post		
MP	Multi Purpose Room						

2. VICINITY MAP

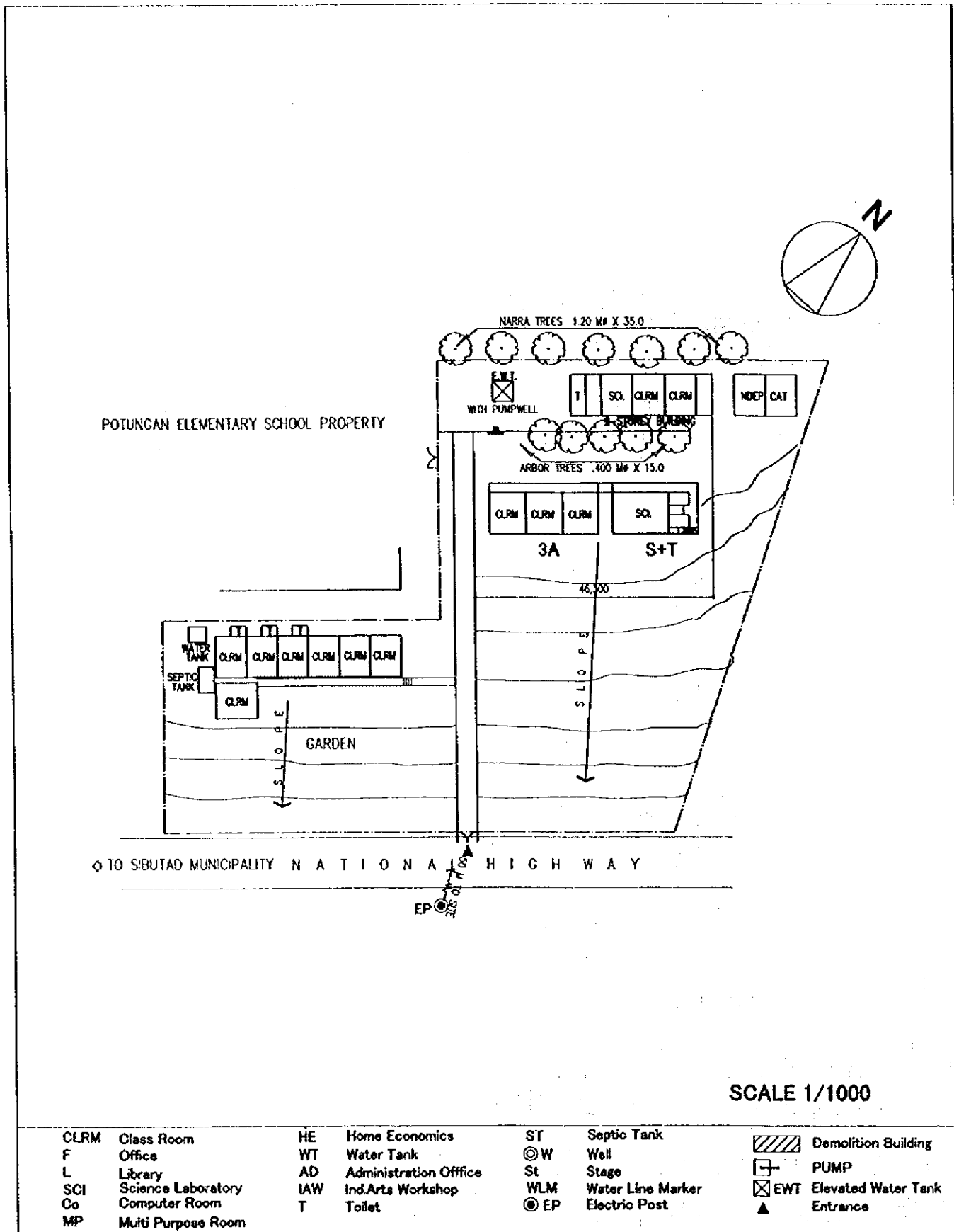


3. EXISTING SITE CONDITION



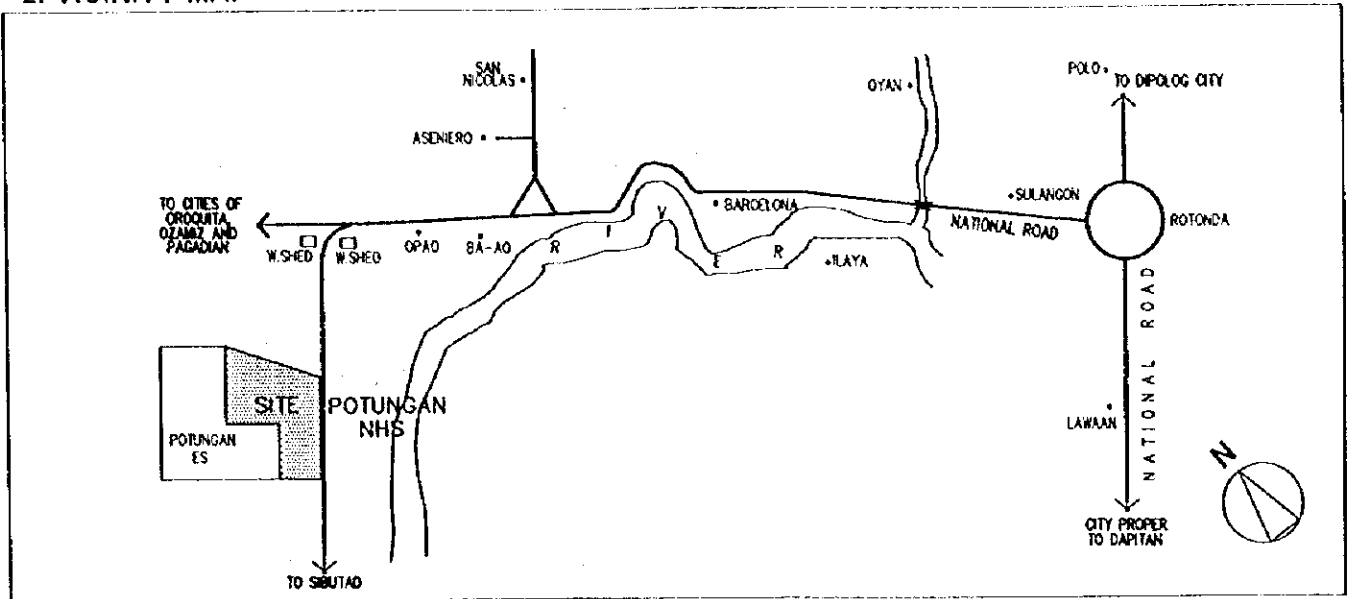
SCHOOL NO.	S-53 (S-96)	NAME OF SCHOOL	Potungan NHS
LOCATION	Dapitan City		

1. PROPOSED SITE PLAN

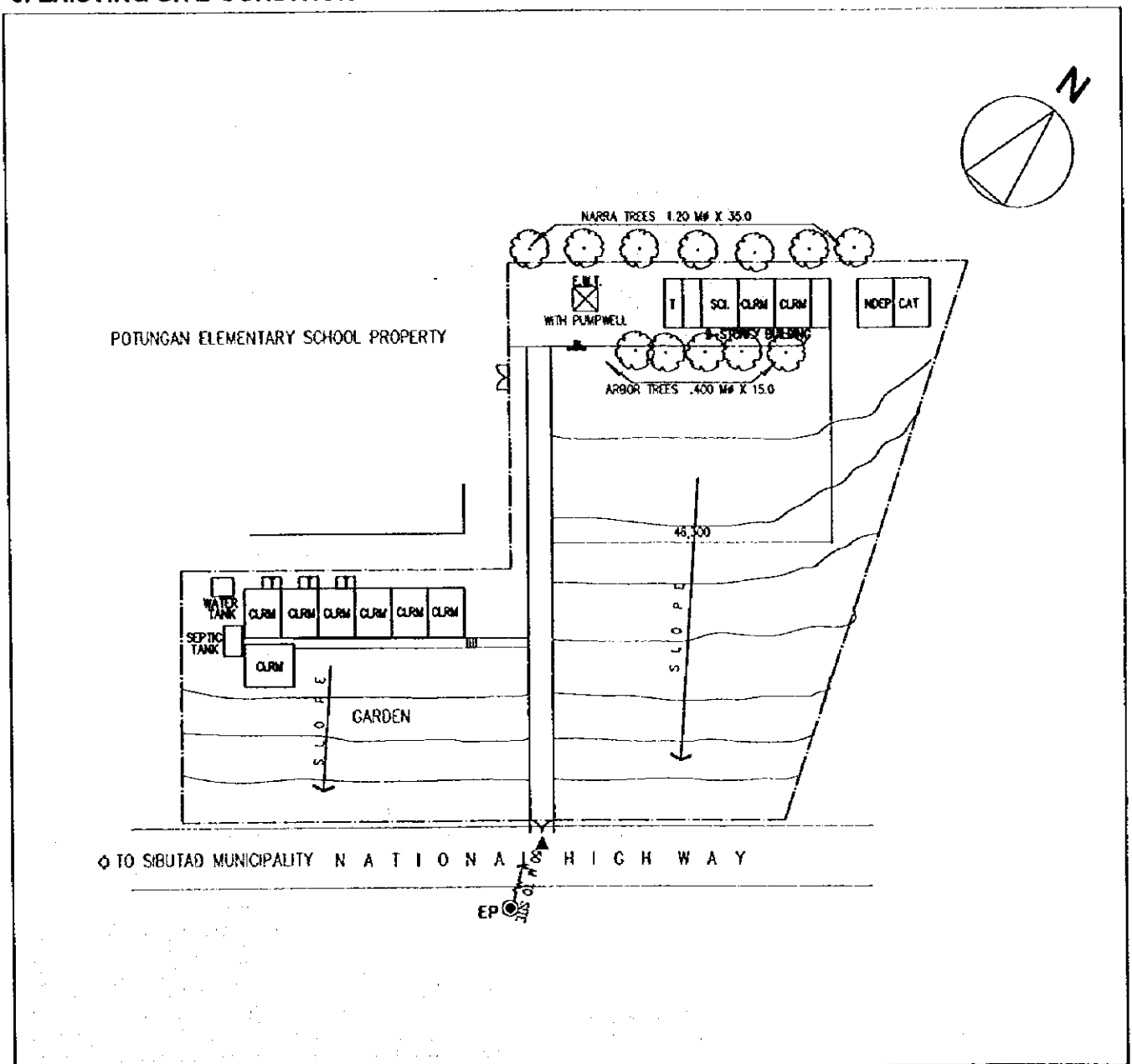


CLRM	Class Room	HE	Home Economics	ST	Septic Tank		Demolition Building
F	Office	WT	Water Tank	⊙W	Well		PUMP
L	Library	AD	Administration Office	St	Stage		EWT Elevated Water Tank
SCI	Science Laboratory	IAW	Ind.Arts Workshop	WLM	Water Line Marker		Entrance
Co	Computer Room	T	Toilet	⊙EP	Electric Post		
MP	Multi Purpose Room						

2. VICINITY MAP

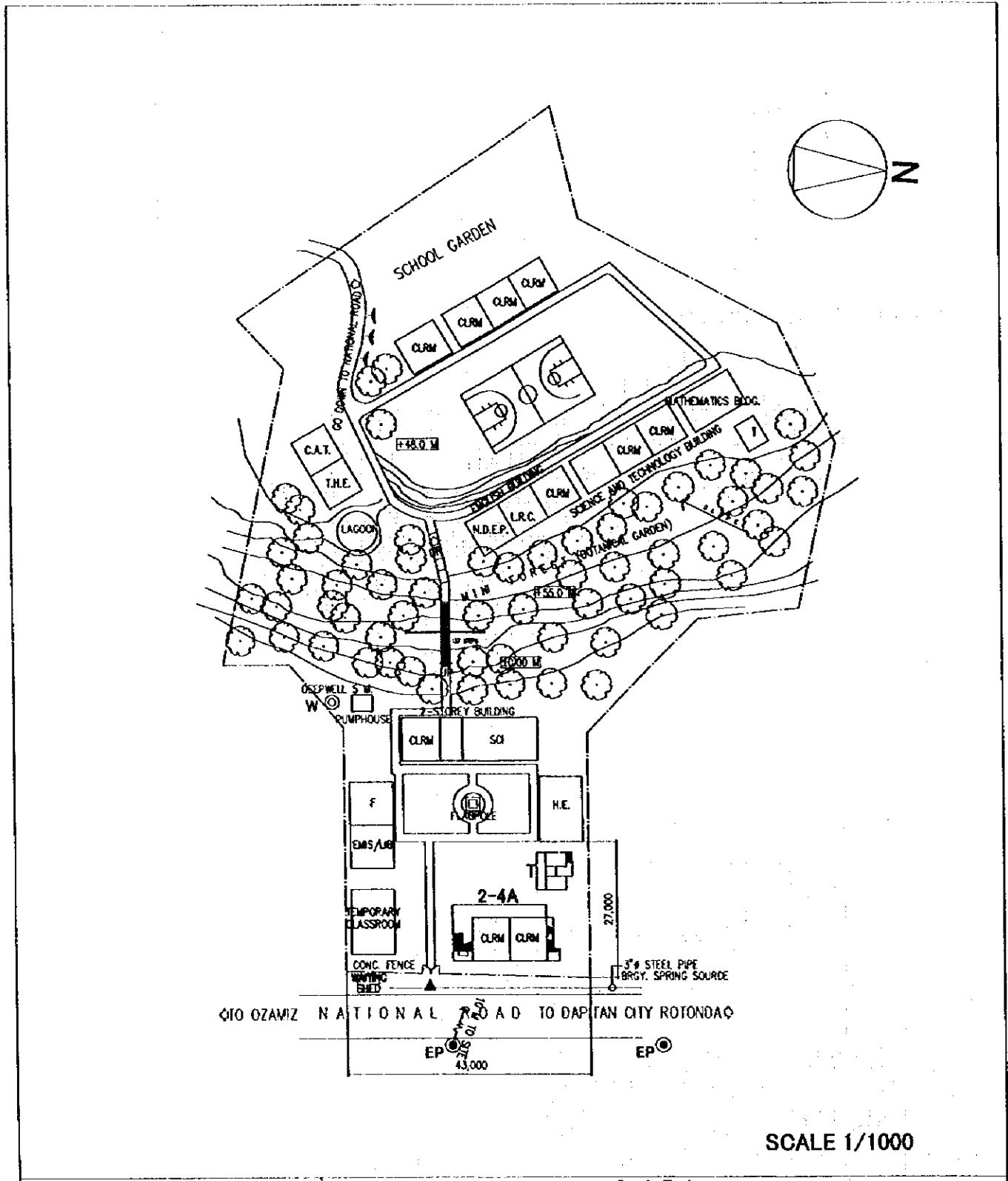


3. EXISTING SITE CONDITION



SCHOOL NO.	S-54 (S-99)	NAME OF SCHOOL	Sulangon NHS
LOCATION	Dapitan City		

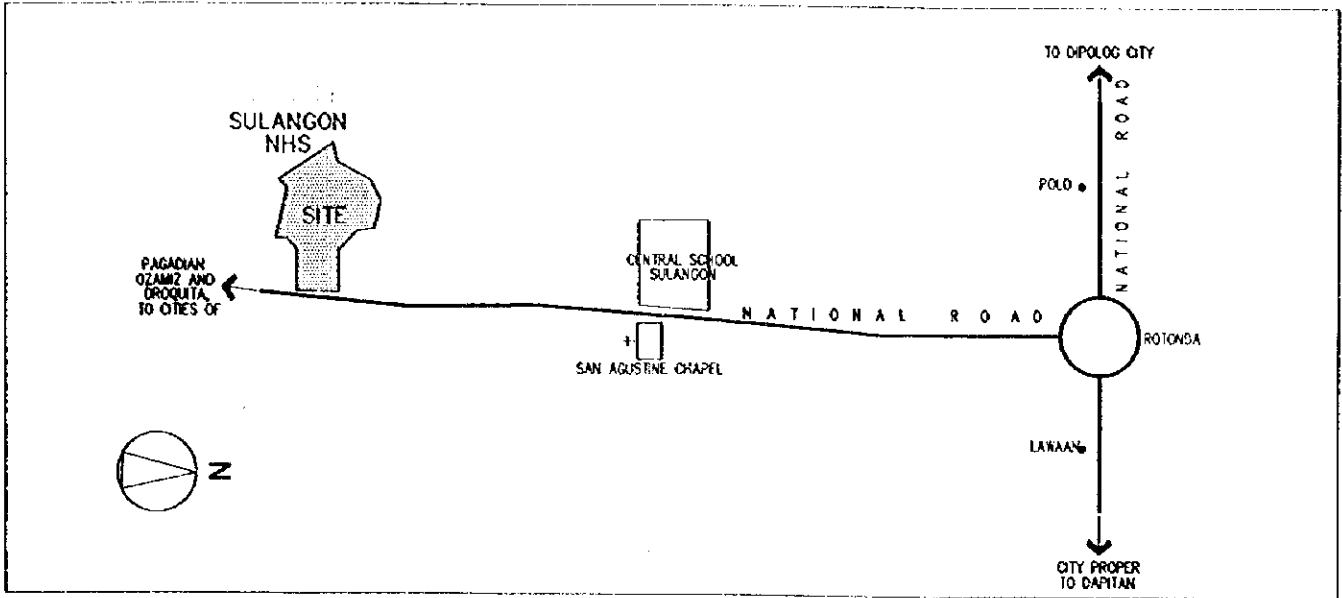
1. PROPOSED SITE PLAN



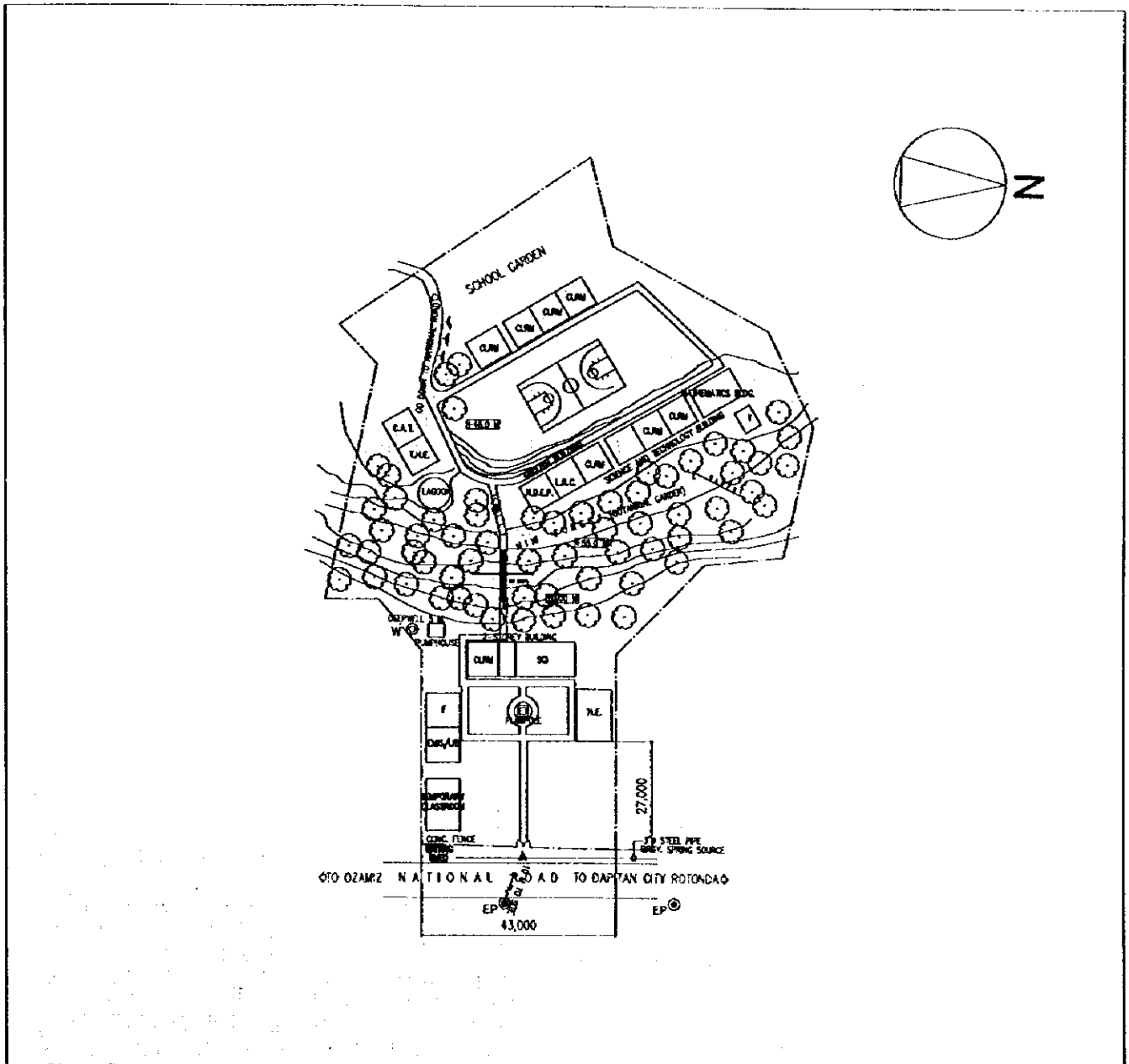
SCALE 1/1000

CLRM	Class Room	HE	Home Economics	ST	Septic Tank		Demolition Building
F	Office	WT	Water Tank	⊙ W	Well		PUMP
L	Library	AD	Administration Office	St	Stage		Elevated Water Tank
SCI	Science Laboratory	IAW	Ind.Arts Workshop	⊙ WLM	Water Line Marker		Entrance
Co	Computer Room	T	Toilet	⊙ EP	Electric Post		
MP	Multi Purpose Room						

2. VICINITY MAP

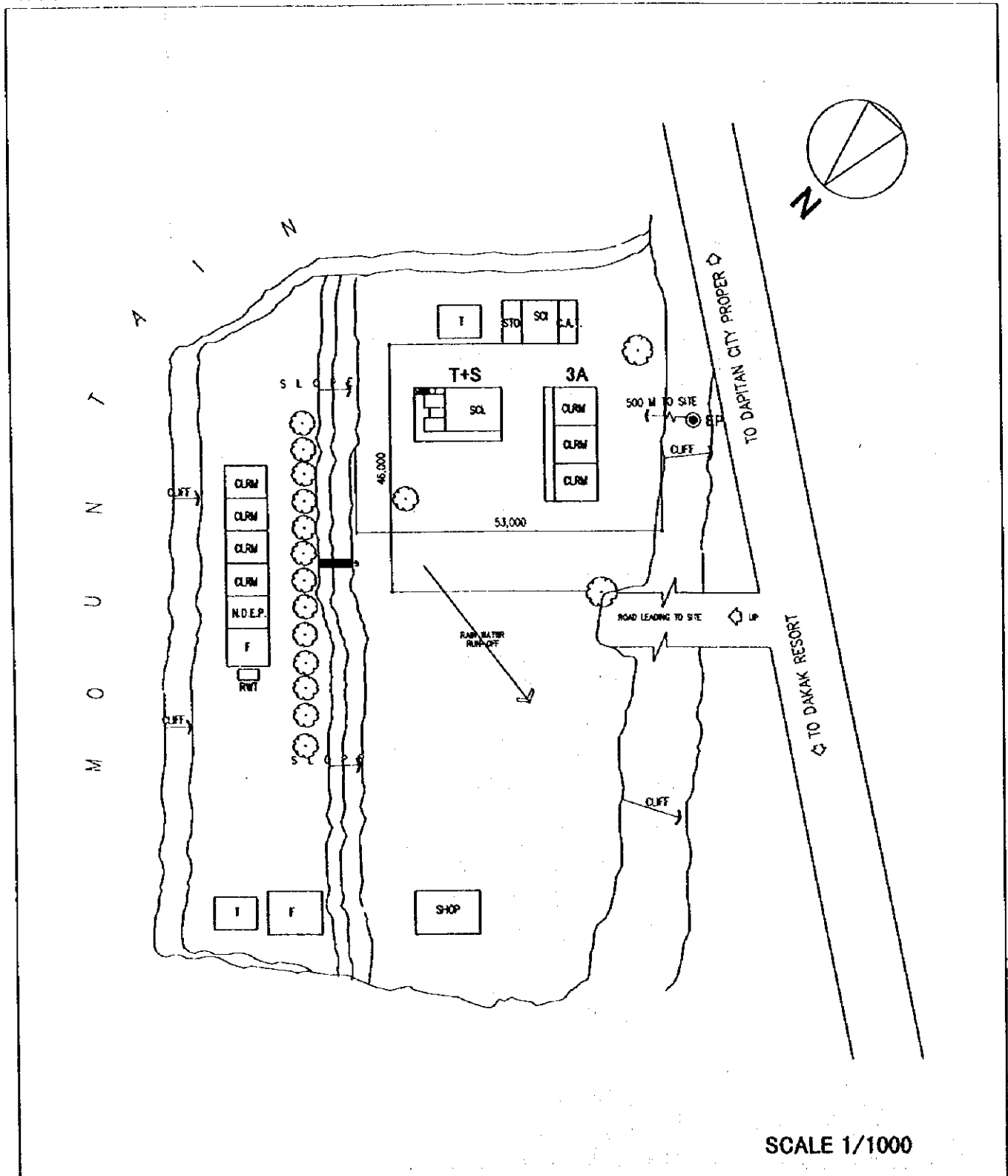


3. EXISTING SITE CONDITION



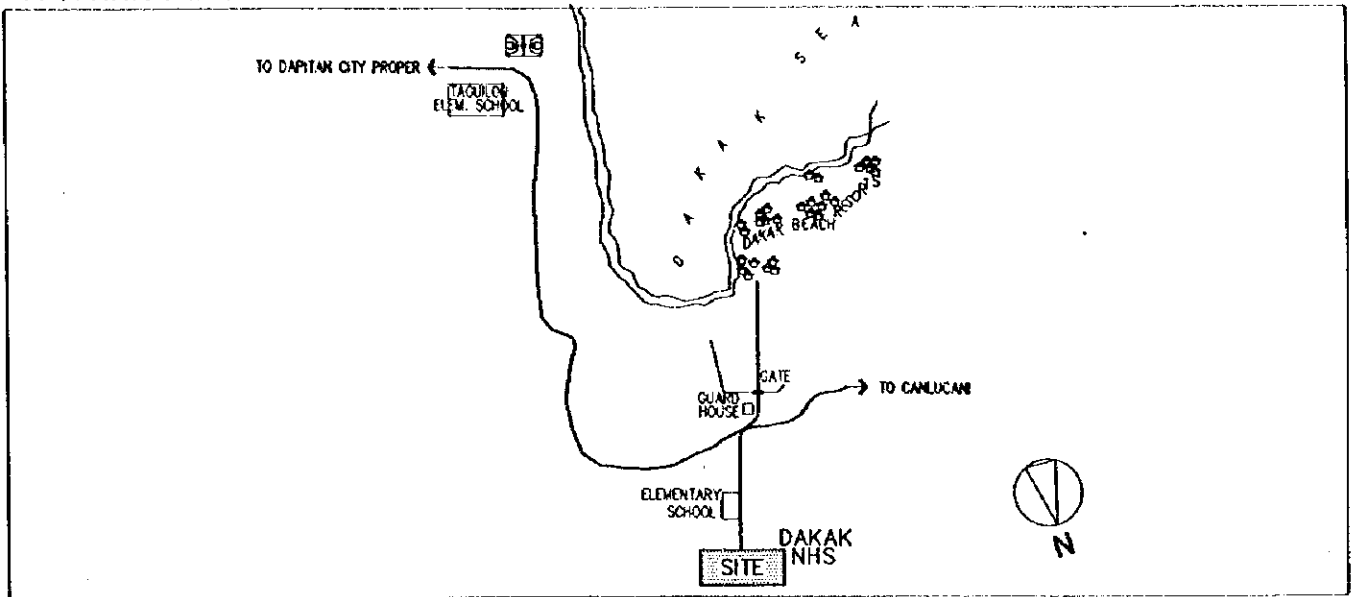
SCHOOL NO.	S-55 (S-101)	NAME OF SCHOOL	Dakak NHS
LOCATION	Dapitan City		

1. PROPOSED SITE PLAN

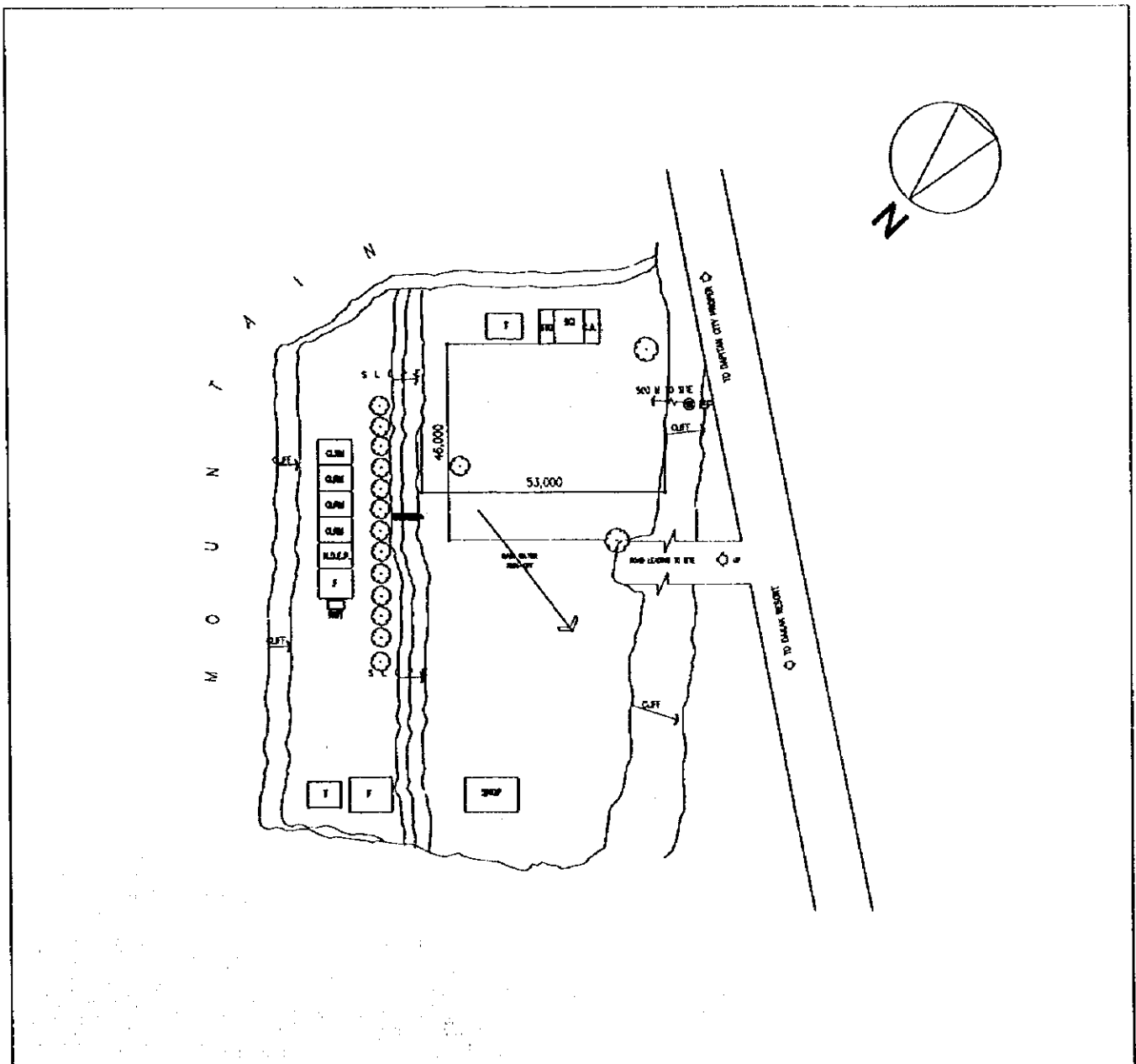


CLRM	Class Room	HE	Home Economics	ST	Septic Tank		Demolition Building
F	Office	WT	Water Tank	⊙ W	Well		PUMP
L	Library	AD	Administration Office	St	Stage		EWT Elevated Water Tank
SCI	Science Laboratory	IAW	Ind.Arts Workshop	WLM	Water Line Marker		Entrance
Co	Computer Room	T	Toilet	⊙ EP	Electric Post		
MP	Multi Purpose Room						

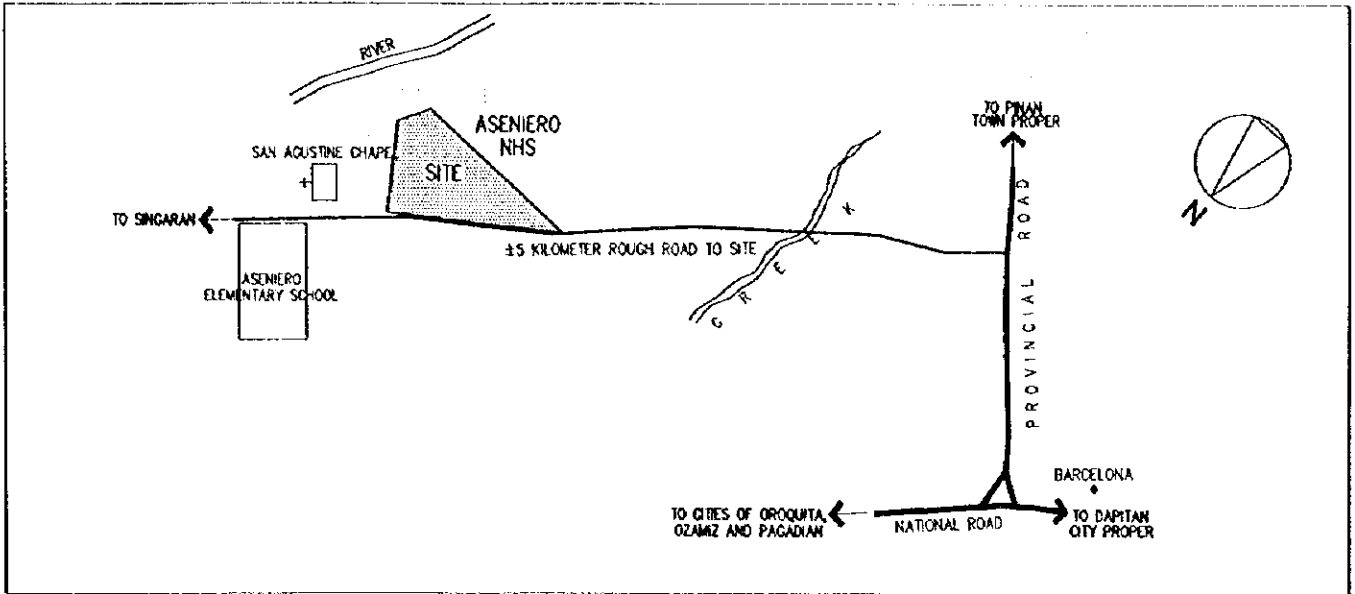
2. VICINITY MAP



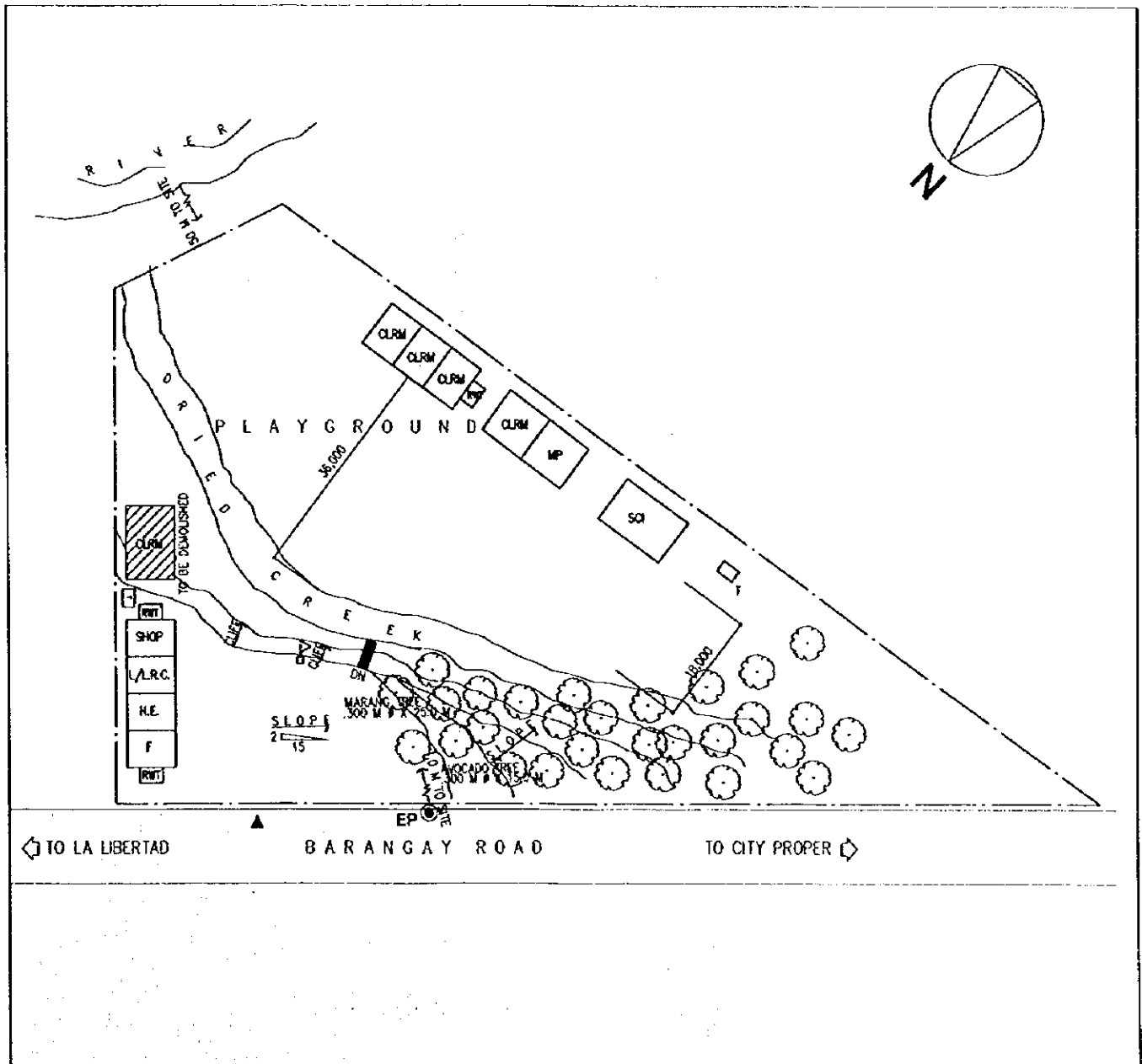
3. EXISTING SITE CONDITION



2. VICINITY MAP

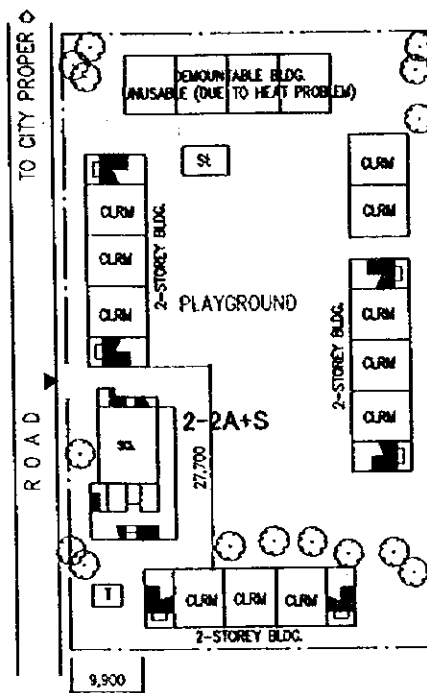
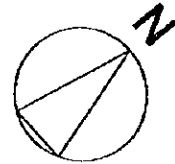


3. EXISTING SITE CONDITION



SCHOOL NO.	S-57 (S-104)	NAME OF SCHOOL	Arena Blanco NHS
LOCATION	Zamboanga City		

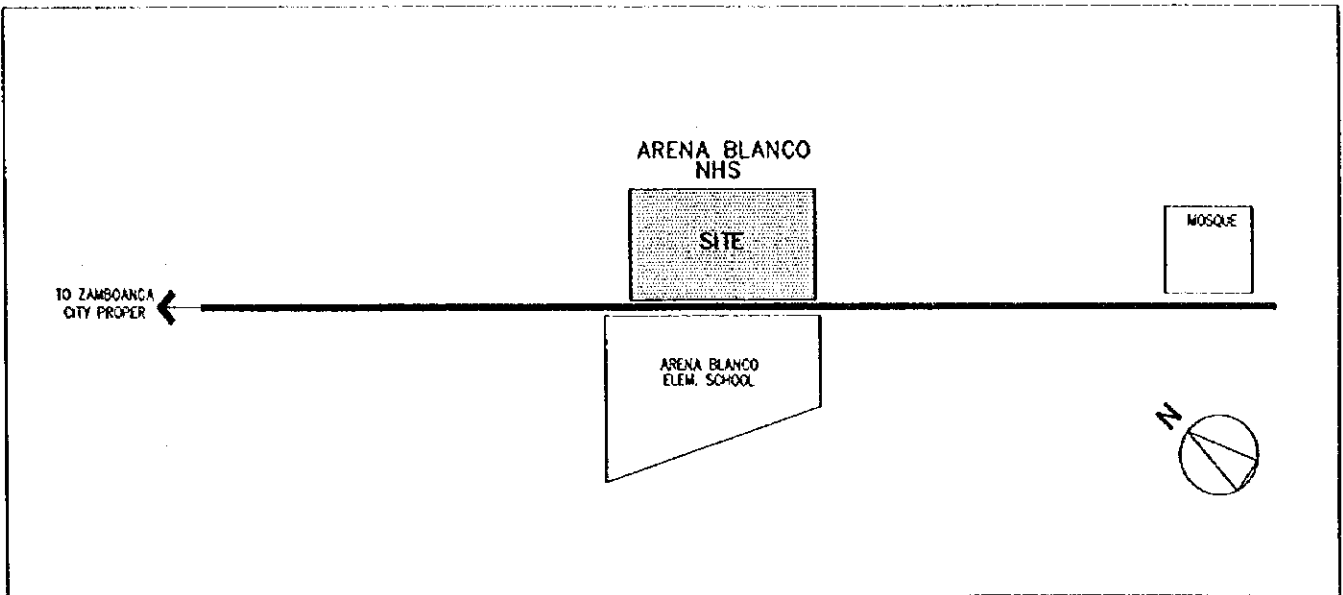
1. PROPOSED SITE PLAN



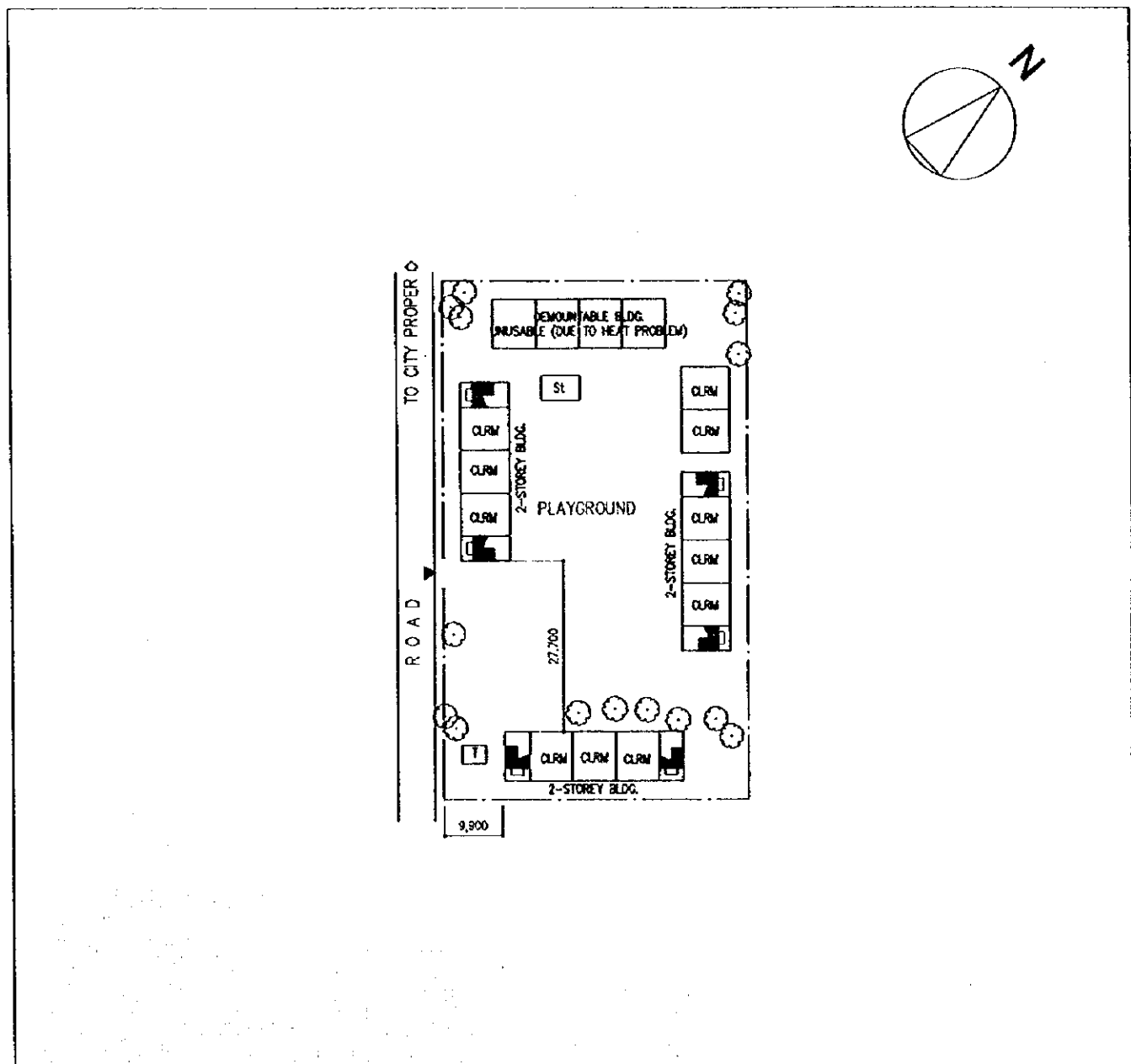
SCALE 1/1000

CLRM	Class Room	HE	Home Economics	ST	Septic Tank		Demolition Building
F	Office	WT	Water Tank	⊙ W	Well		PUMP
L	Library	AD	Administration Office	St	Stage		EWT Elevated Water Tank
SCI	Science Laboratory	IAW	Ind.Arts Workshop	WLM	Water Line Marker		Entrance
Co	Computer Room	T	Toilet	⊙ EP	Electric Post		
MP	Multi Purpose Room						

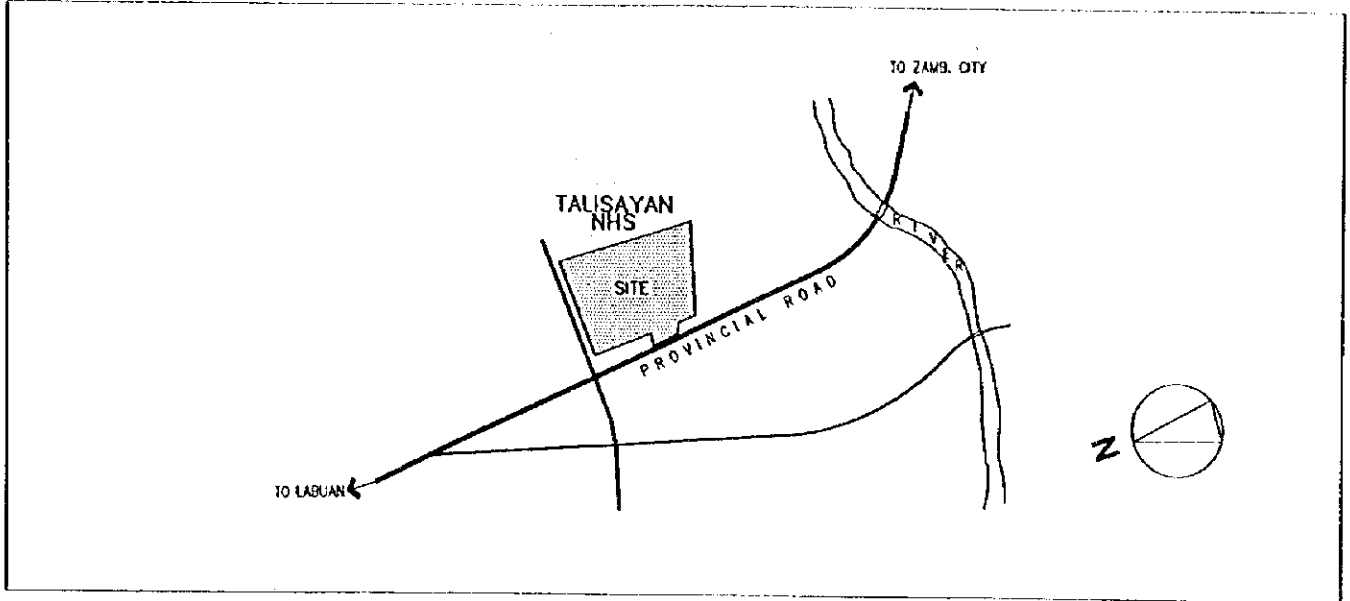
2. VICINITY MAP



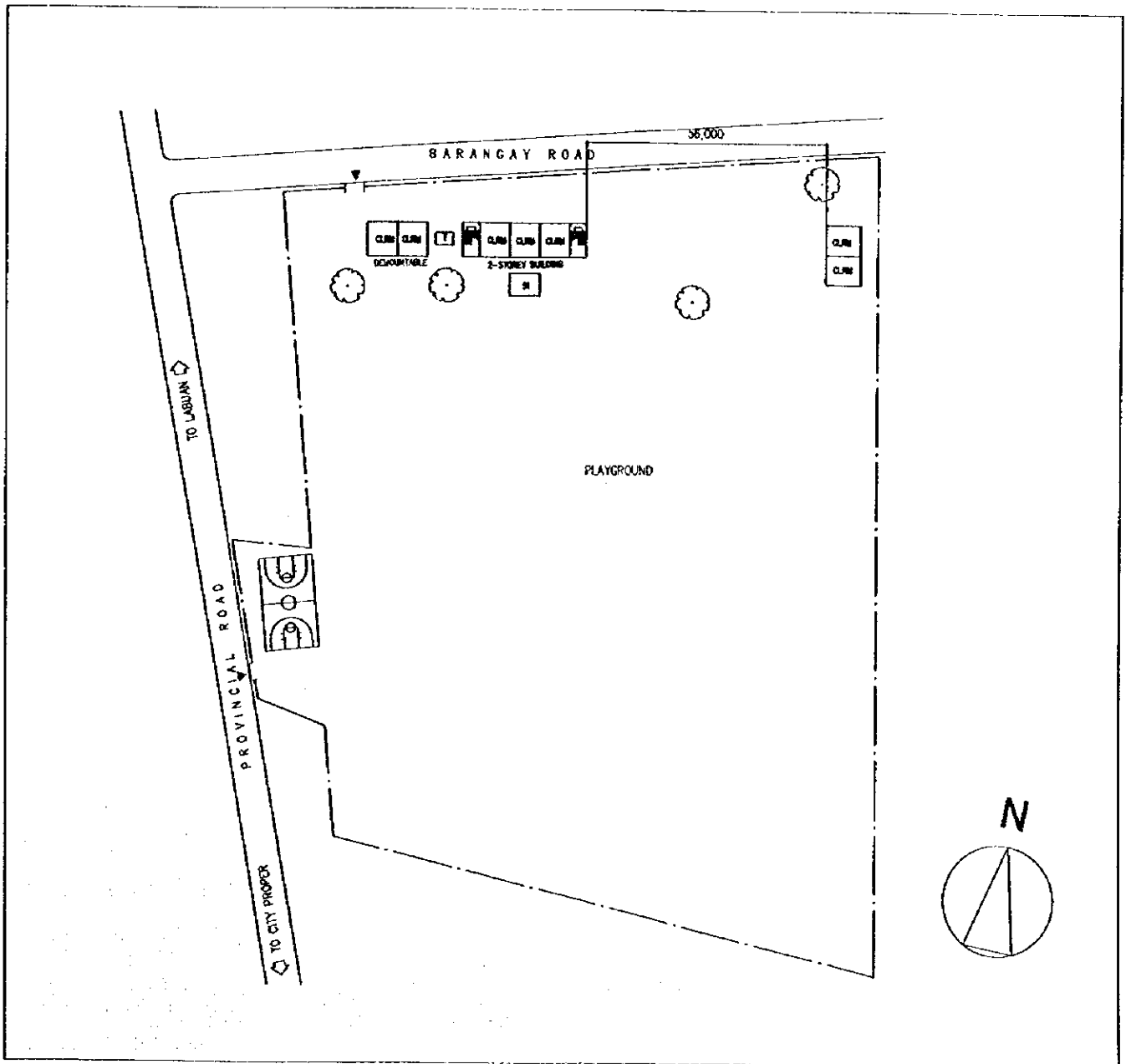
3. EXISTING SITE CONDITION



2. VICINITY MAP

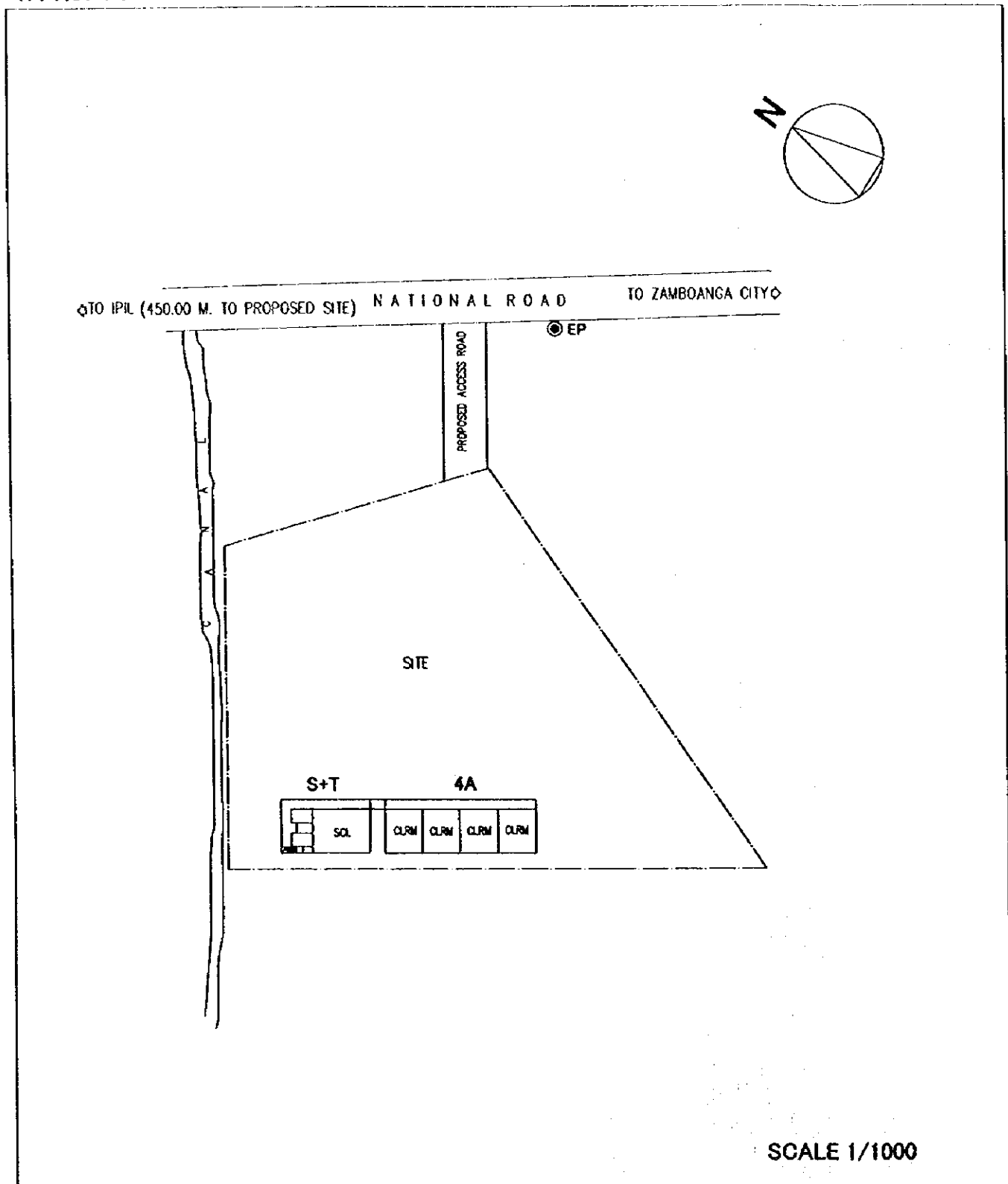


3. EXISTING SITE CONDITION



SCHOOL NO.	S-59 (S-110)	NAME OF SCHOOL	Tictapul NHS (Annex of Vitali NHS)
LOCATION	Zamboanga City		

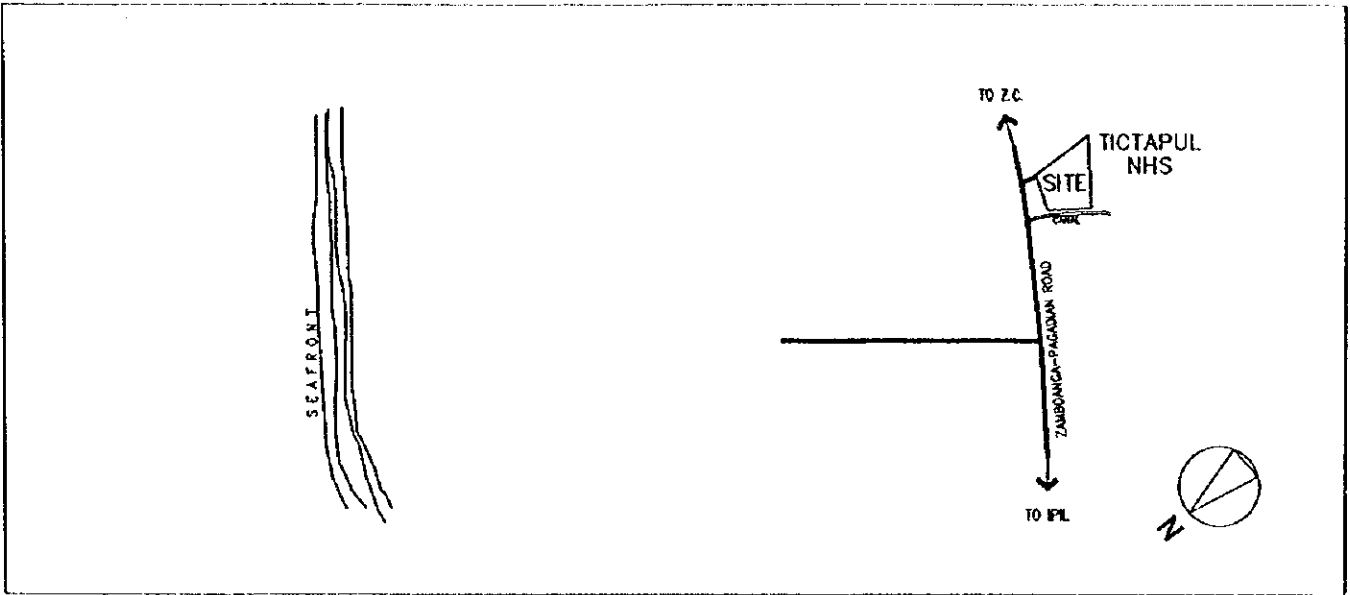
1. PROPOSED SITE PLAN



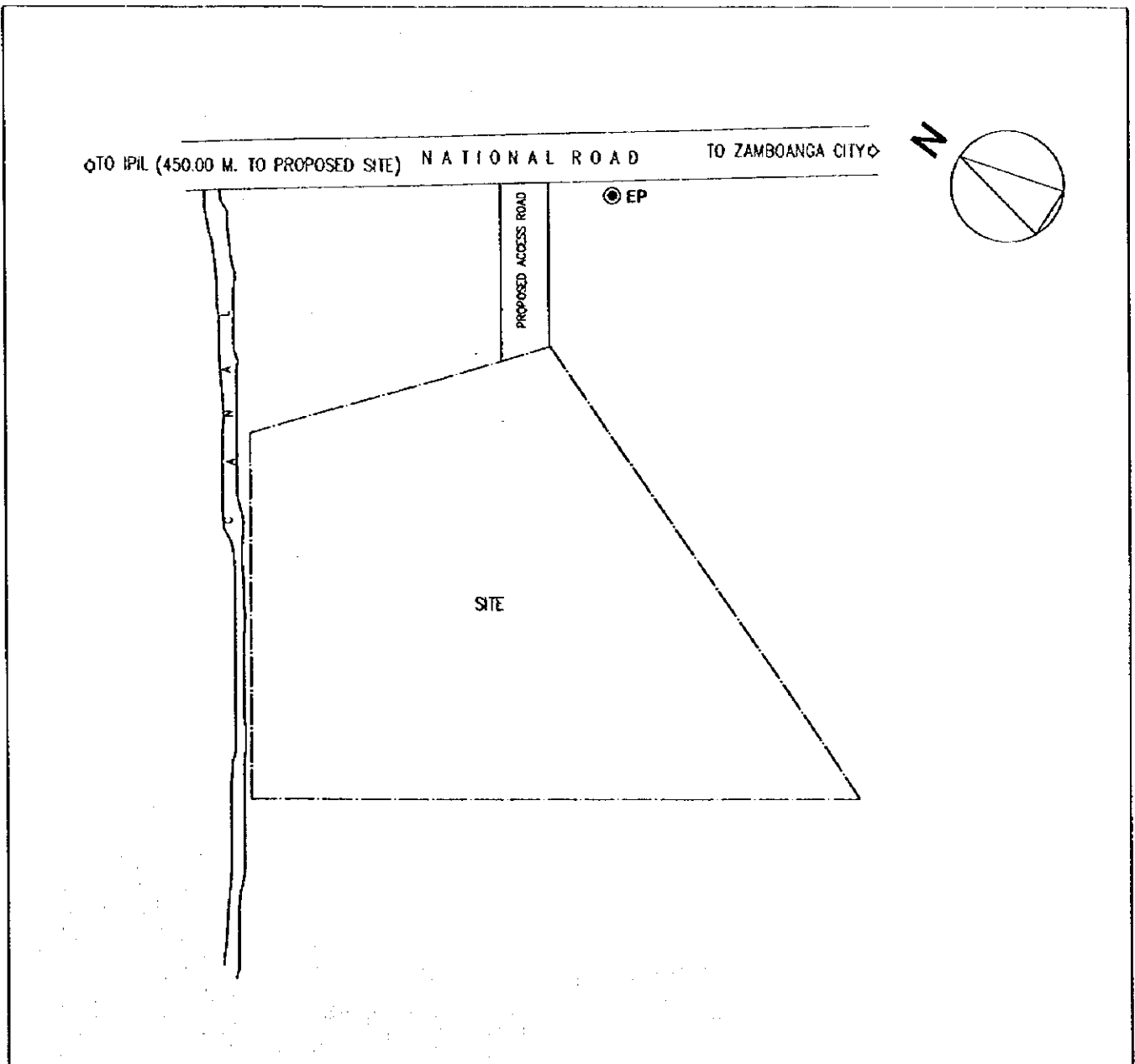
SCALE 1/1000

CLRM	Class Room	HE	Home Economics	ST	Septic Tank		Demolition Building
F	Office	WT	Water Tank	⊙ W	Well		PUMP
L	Library	AD	Administration Office	St	Stage		Elevated Water Tank
SCI	Science Laboratory	IAW	Ind.Arts Workshop	WLM	Water Line Marker		Entrance
Co	Computer Room	T	Toilet	⊙ EP	Electric Post		
MP	Multi Purpose Room						

2. VICINITY MAP

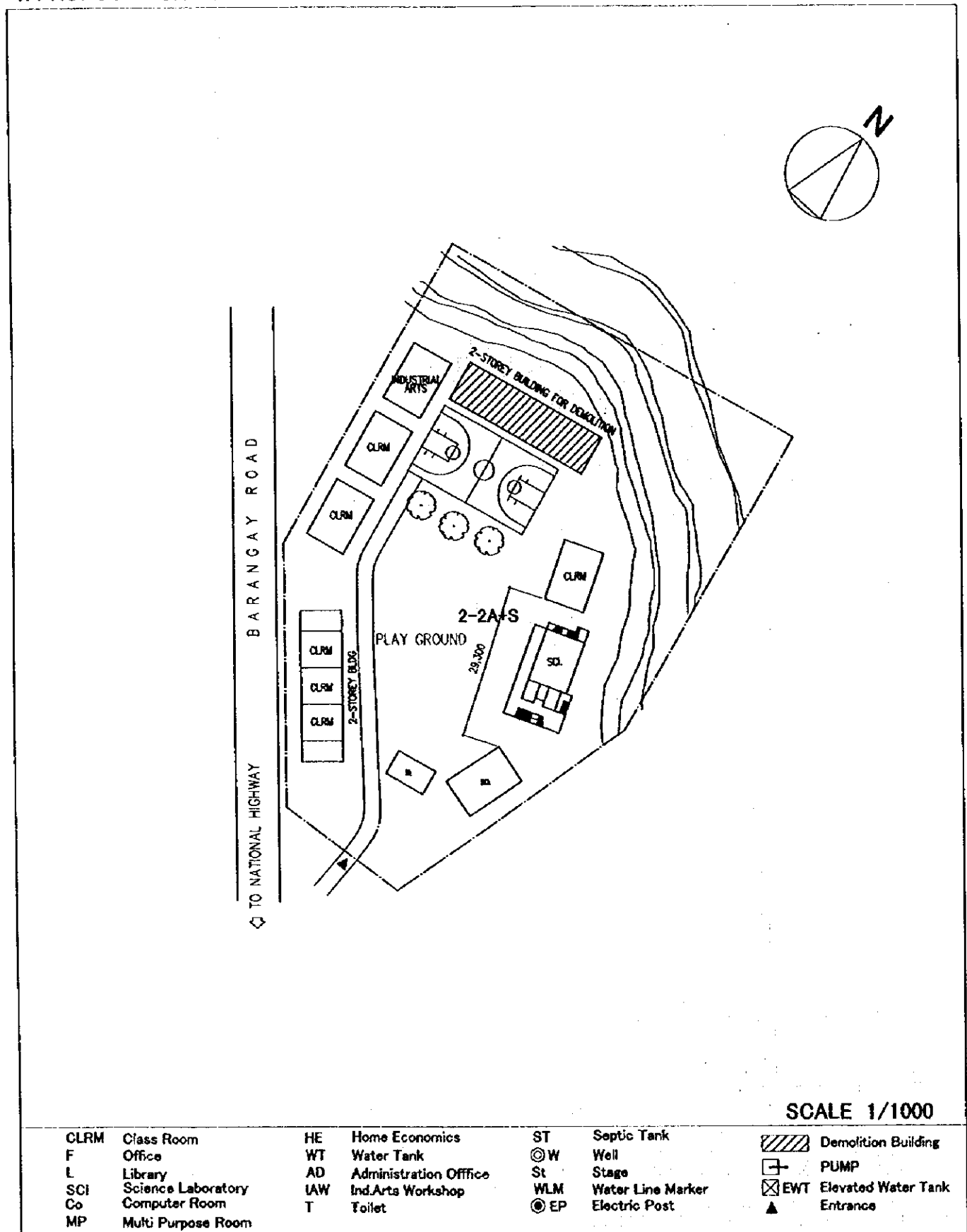


3. EXISTING SITE CONDITION

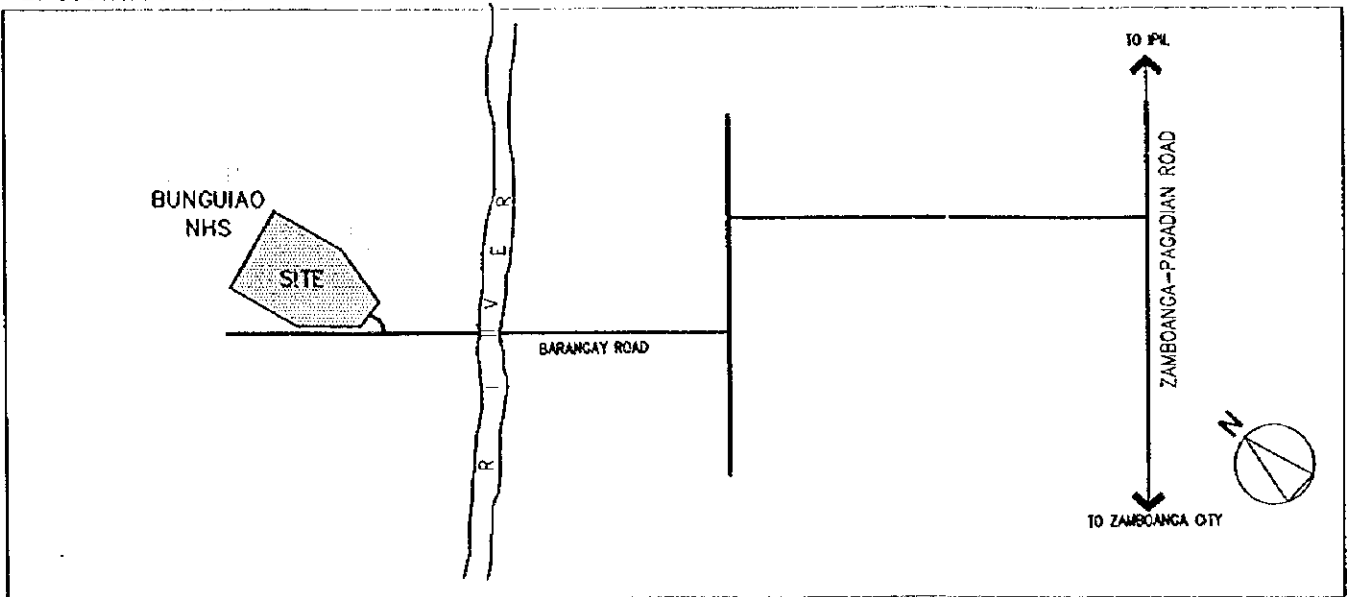


SCHOOL NO.	S-60 (S-111)	NAME OF SCHOOL	Bunguiao NHS
LOCATION	Zamboanga City		

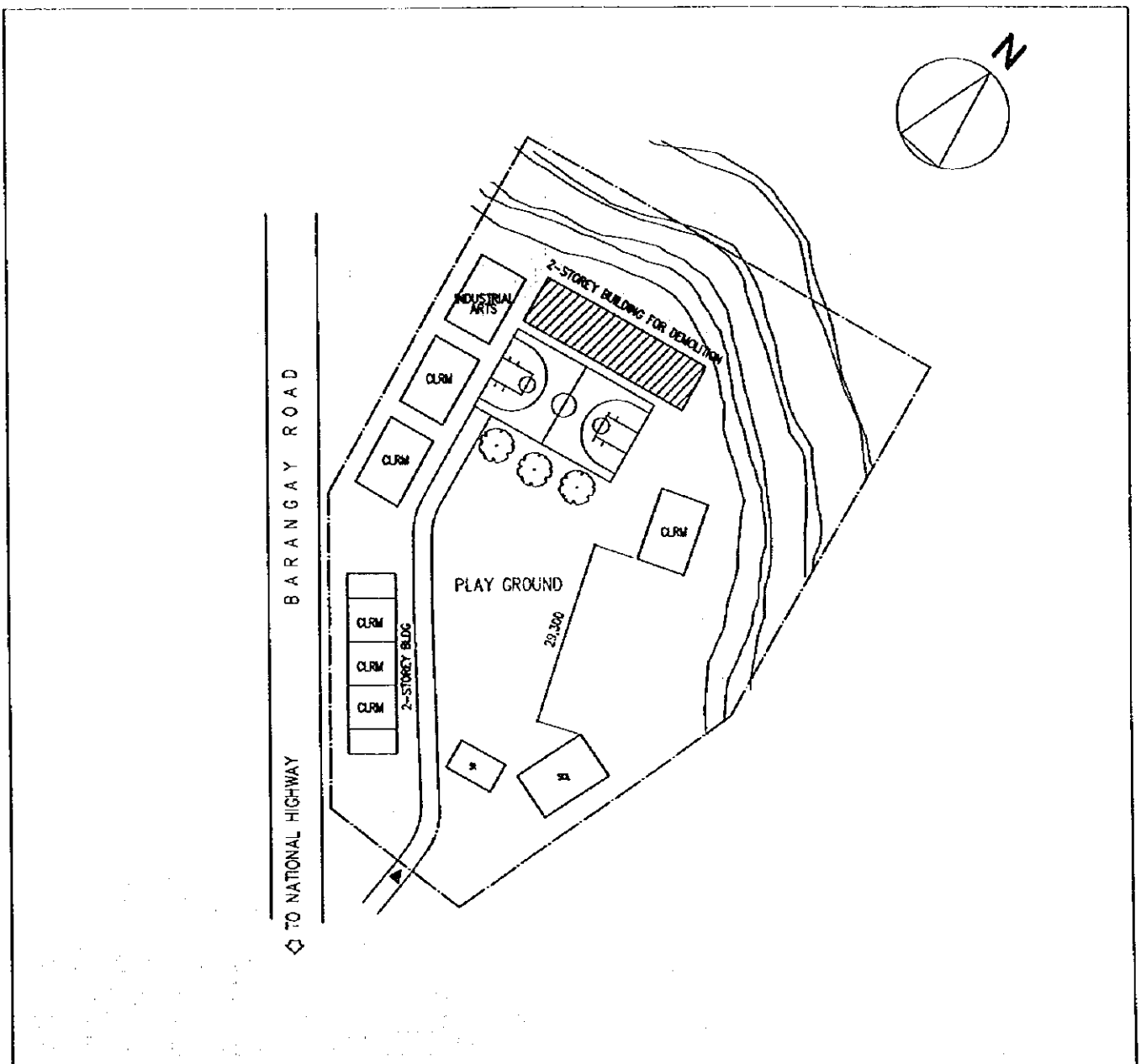
1. PROPOSED SITE PLAN



2. VICINITY MAP

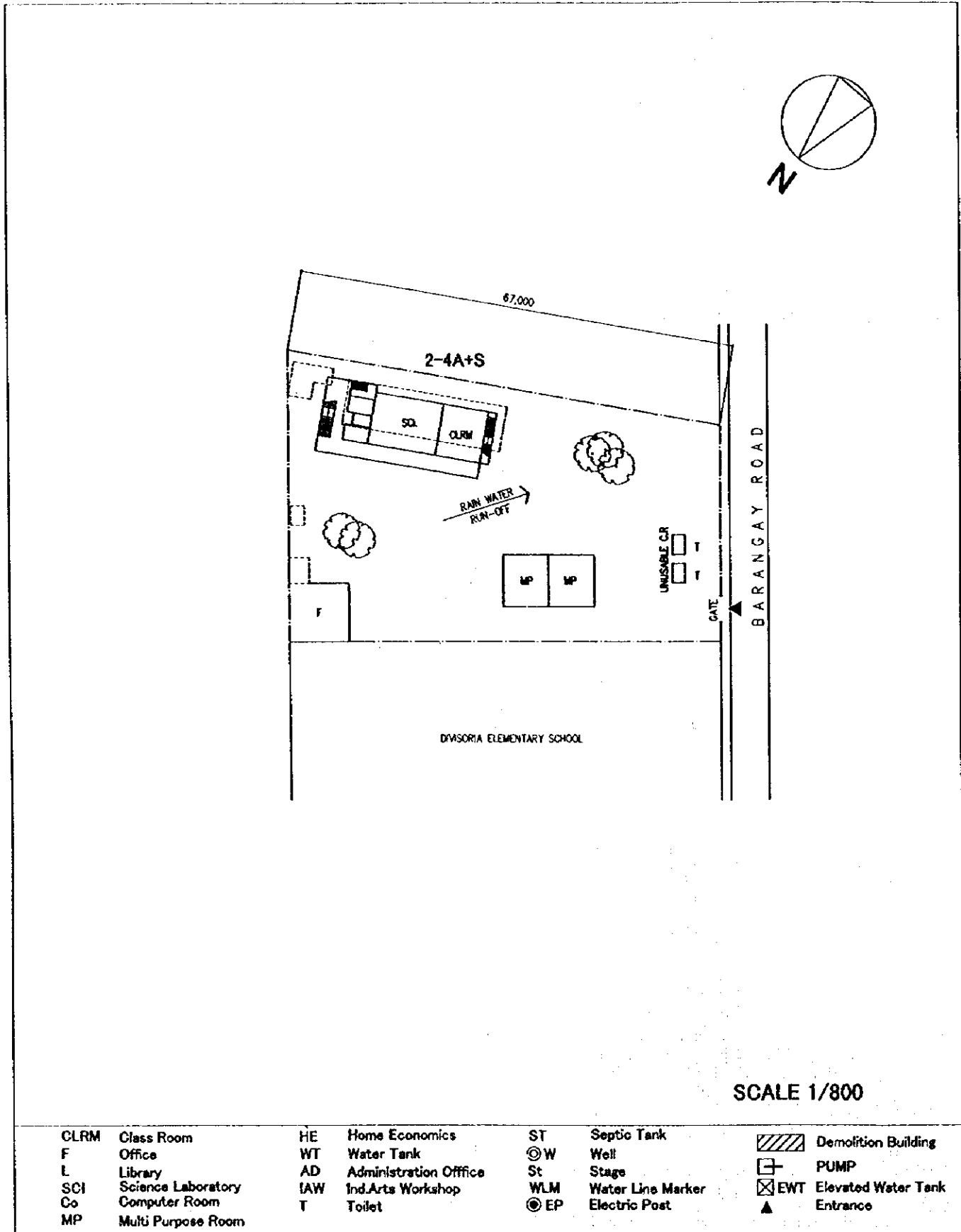


3. EXISTING SITE CONDITION

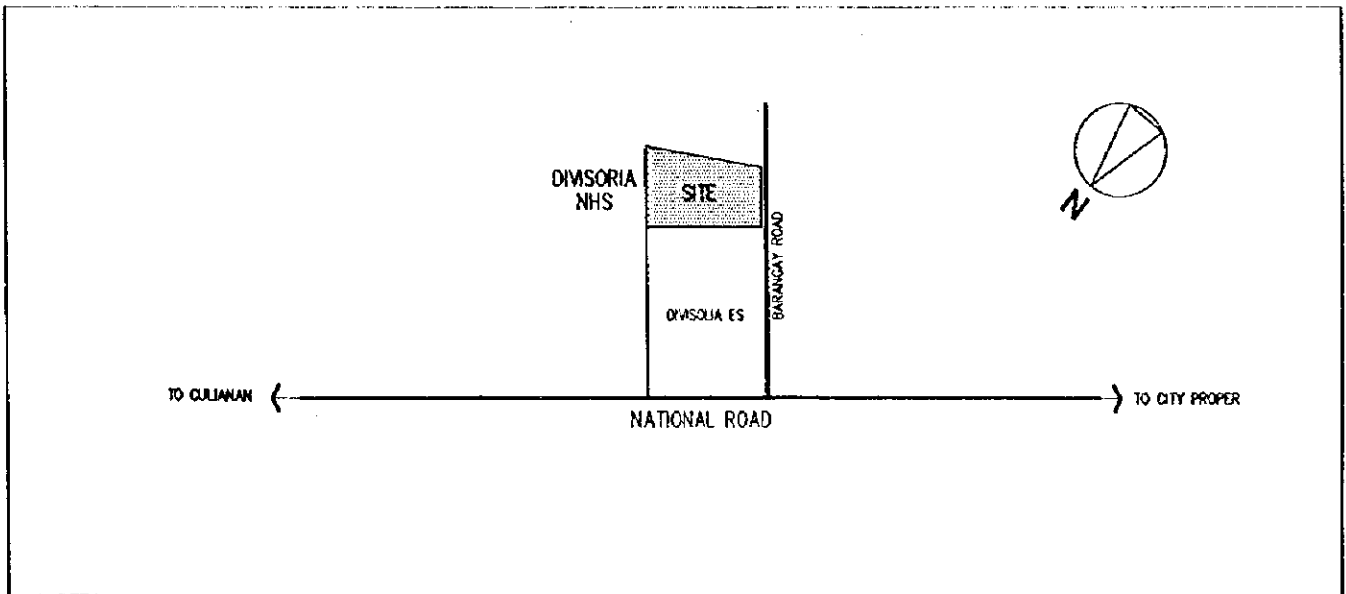


SCHOOL NO.	S-61 (S-112)	NAME OF SCHOOL	Divisoria NHS (Annex)
LOCATION	Zamboanga City		

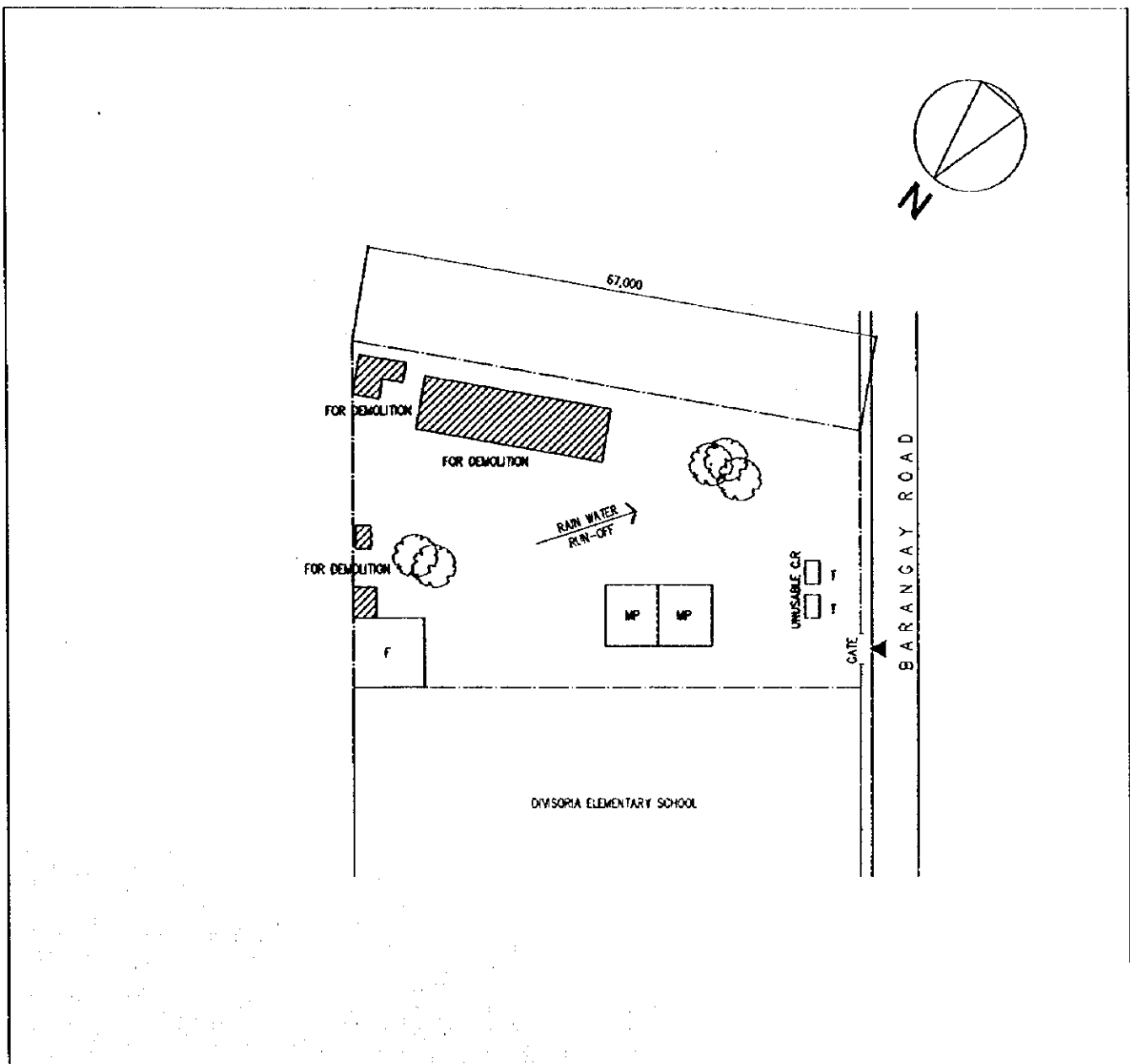
1. PROPOSED SITE PLAN



2. VICINITY MAP

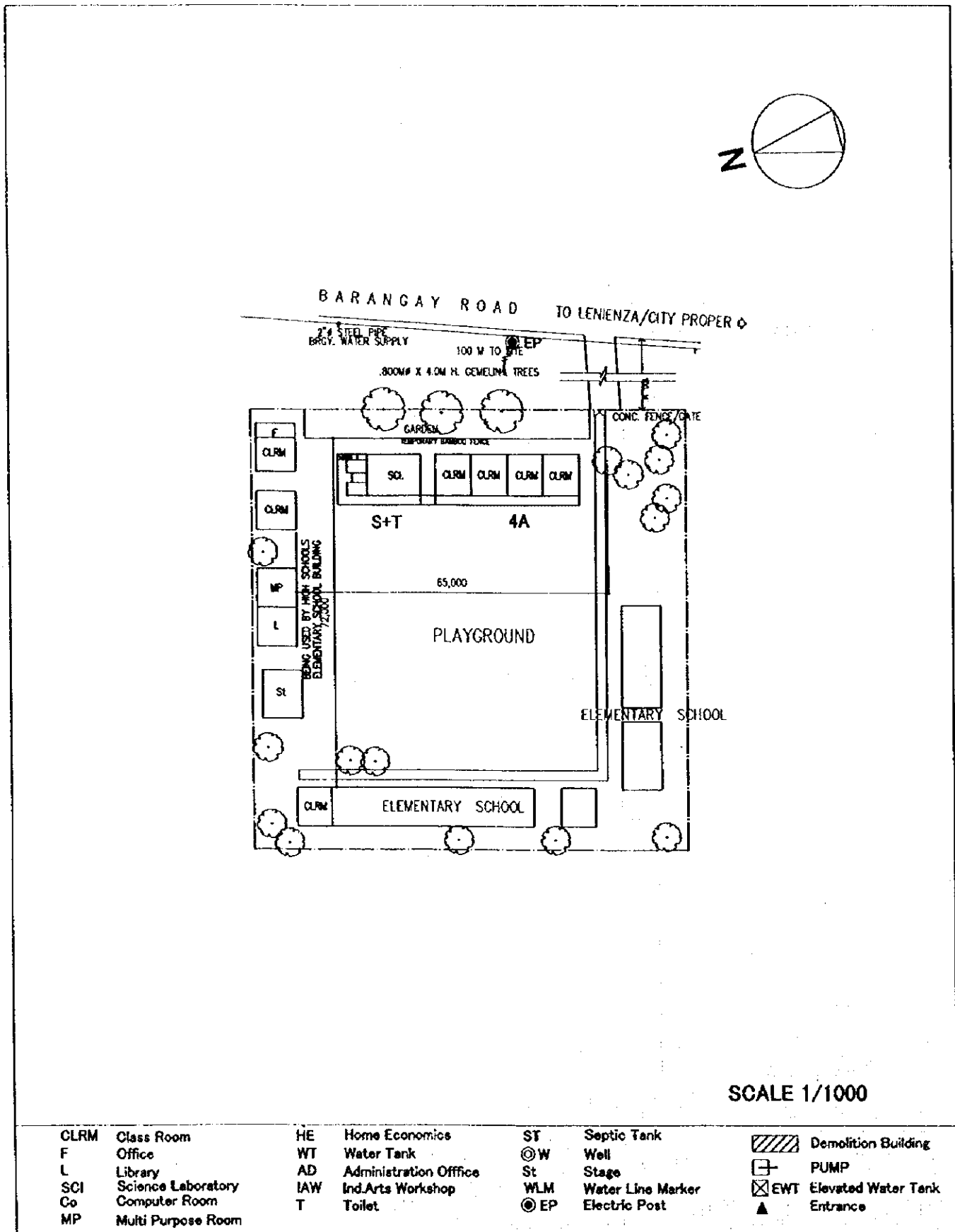


3. EXISTING SITE CONDITION



SCHOOL NO.	S-62 (S-113)	NAME OF SCHOOL	Manga NHS
LOCATION	Pagadian City		

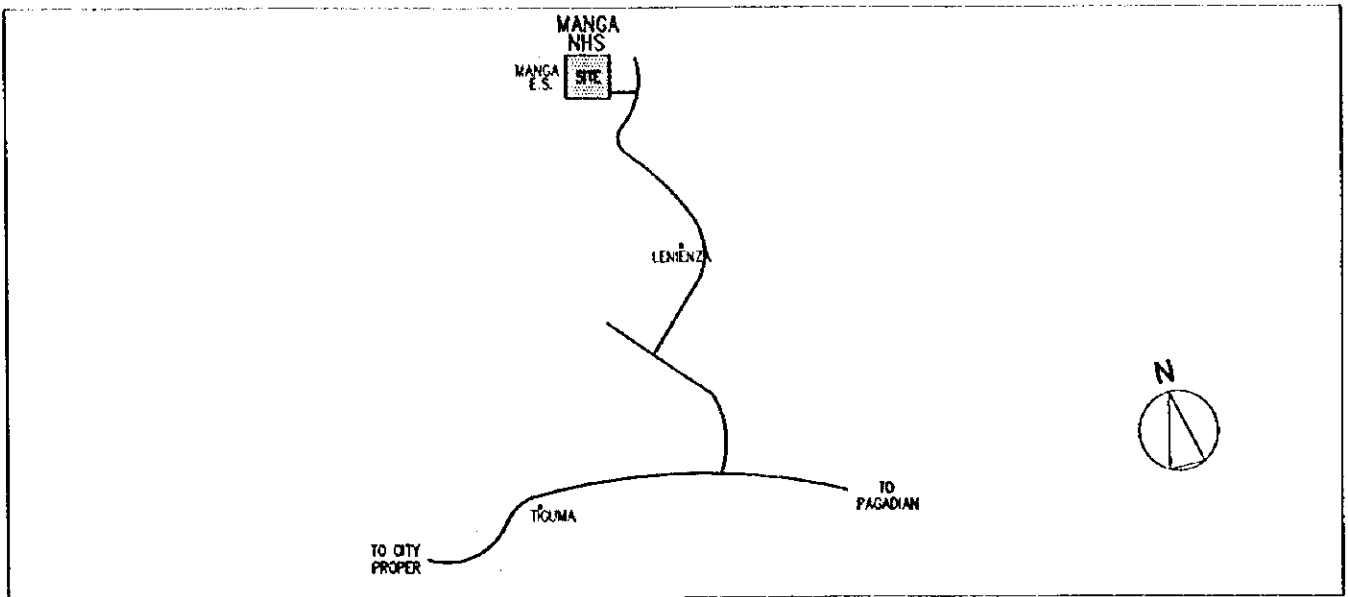
1. PROPOSED SITE PLAN



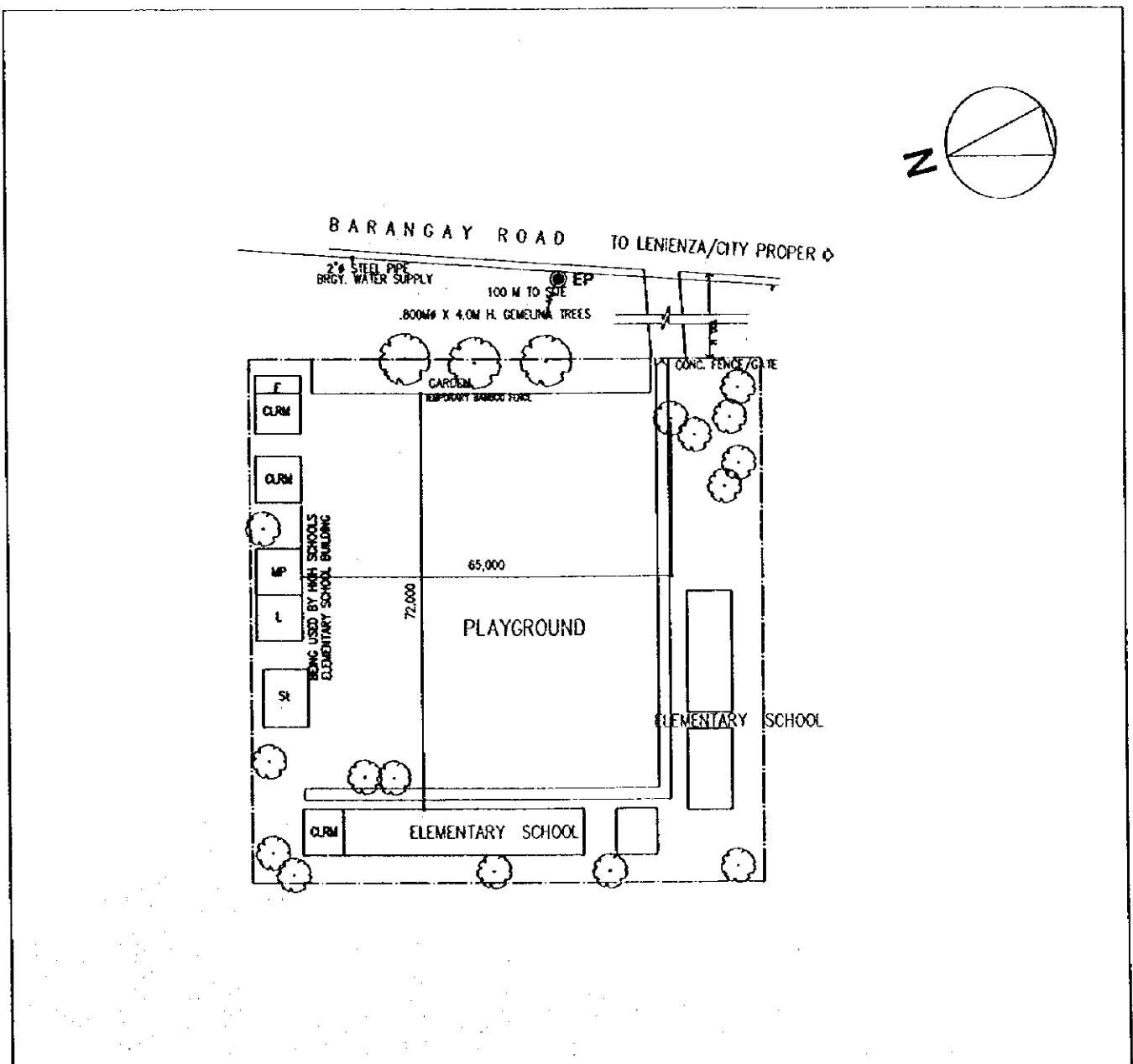
SCALE 1/1000

CLRM	Class Room	HE	Home Economics	ST	Septic Tank		Demolition Building
F	Office	WT	Water Tank	⊙W	Well		PUMP
L	Library	AD	Administration Office	St	Stage		Elevated Water Tank
SCI	Science Laboratory	IAW	Ind.Arts Workshop	WLM	Water Line Marker		Entrance
Co	Computer Room	T	Toilet	⊙EP	Electric Post		
MP	Multi Purpose Room						

2. VICINITY MAP

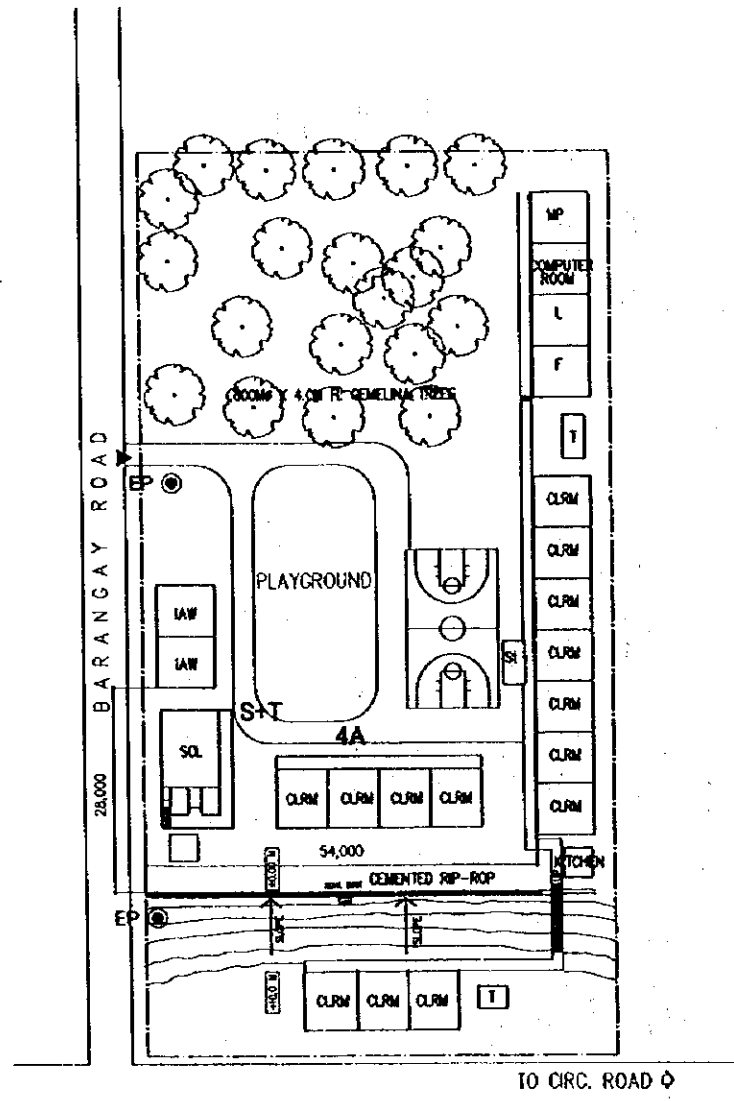


3. EXISTING SITE CONDITION



SCHOOL NO.	S-63 (S-114)	NAME OF SCHOOL	Pagadian City National Comp. HS
LOCATION	Pagadian City		

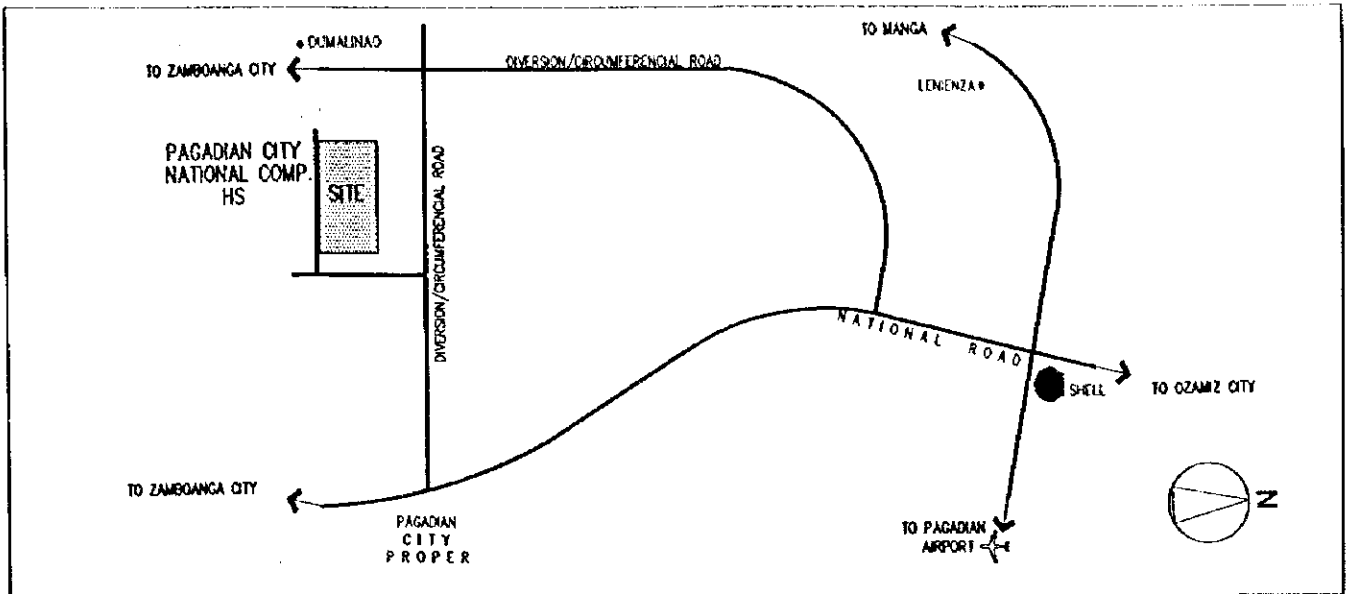
1. PROPOSED SITE PLAN



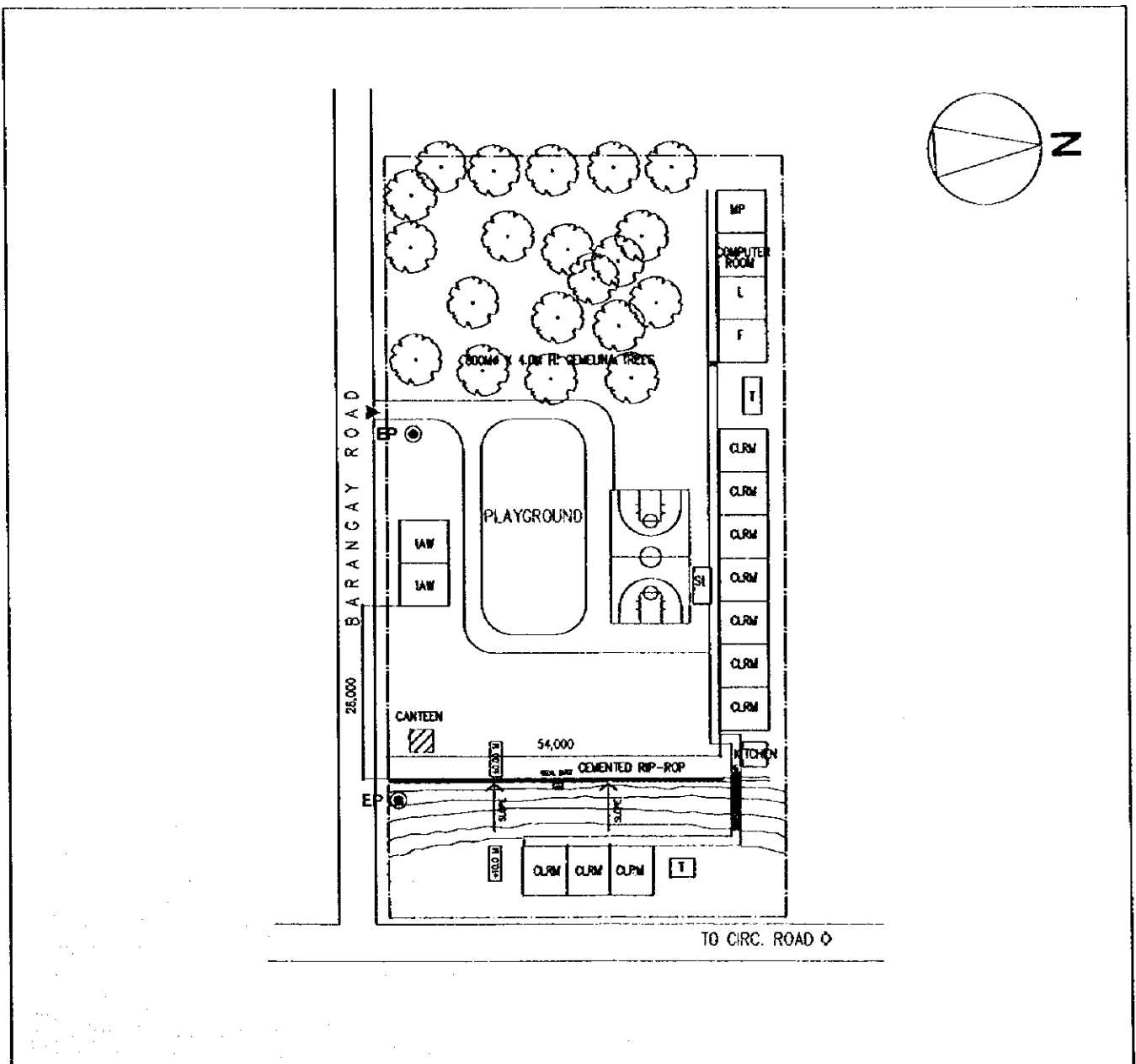
SCALE 1/1000

CLRM	Class Room	HE	Home Economics	ST	Septic Tank		Demolition Building
F	Office	WT	Water Tank	⊙ W	Well		PUMP
L	Library	AD	Administration Office	St	Stage		EWT Elevated Water Tank
SCI	Science Laboratory	IAW	Ind.Arts Workshop	WLM	Water Line Marker		Entrance
Co	Computer Room	T	Toilet	⊙ EP	Electric Post		
MP	Multi Purpose Room						

2. VICINITY MAP



3. EXISTING SITE CONDITION



JIA