

THE DEPARTMENT OF EDUCATION, CULTURE AND SPORTS  
THE REPUBLIC OF THE PHILIPPINES

BASIC DESIGN STUDY REPORT (ANNEX)

ON

THE PROJECT FOR


THE IMPROVEMENT OF EDUCATIONAL FACILITIES (PHASE V)

IN

THE REPUBLIC OF THE PHILIPPINES

DEPARTMENT OF EDUCATION

LIBRARY



J 1148938 (2)

JAPAN INTERNATIONAL COOPERATION AGENCY  
MONRI ARCHITECT & ASSOCIATES, INC.

BASIC DESIGN STUDY REPORT (ANNEX) ON THE PROJECT FOR THE IMPROVEMENT OF EDUCATIONAL FACILITIES (PHASE V) IN THE REPUBLIC OF THE PHILIPPINES

118  
214  
GRT

G R T
CR (3)
98-198







**THE DEPARTMENT OF EDUCATION, CULTURE AND SPORTS  
THE REPUBLIC OF THE PHILIPPINES**

**BASIC DESIGN STUDY REPORT (ANNEX)  
ON  
THE PROJECT FOR  
THE IMPROVEMENT OF EDUCATIONAL FACILITIES (PHASE V)  
IN  
THE REPUBLIC OF THE PHILIPPINES**

**DECEMBER, 1998**

**JAPAN INTERNATIONAL COOPERATION AGENCY  
MOHRI, ARCHITECT & ASSOCIATES, INC.**



1148938 [2]

**LIST OF RECIPIENT SCHOOLS (1)**

No.	NEW SCH.NO	OLD SCH.NO	NAME OF SCHOOLS	BARANGAY MUNICIPAL	PROVINCE DIVISION
-----	------------	------------	-----------------	--------------------	-------------------

**REGION I**

**ELEMENTARY SCHOOL**

1	E- 1	(E- 6)	Bonuan Boquig ES	Bonoan	Dagupan City
2	E- 2	(E- 10)	Olo ES	Mangatarem	Pangasinan I
3	E- 3	(E- 13)	Umanday CS	Umanday, Baqallon	Pangasinan I
4	E- 4	(E- 17)	Urdaneta CS	Urdaneta	Pangasinan II

**SECONDARY SCHOOL**

5	S- 1	(S- 1)	Bacarra Nat'l. Comp. HS (Main)	Bacarra	Ilocos Norte
6	S- 2	(S- 2)	San Nicolas NHS	San Nicolas	Ilocos Norte
7	S- 3	(S- 3)	Batac NHS	Batac	Ilocos Norte
8	S- 4	(S- 4)	Pinili NHS	Pinili	Ilocos Norte
9	S- 5	(S- 5)	Don Salustiano Aquino Mem. NHS	Piddig	Ilocos Norte
10	S- 6	(S- 7)	Malasique NHS	Malasique	Pangasina II
11	S- 7	(S- 8)	Rosales NHS	Rosales I	Pangasinan II
12	S- 8	(S- 9)	Salomague NHS	Bugallion	Pangasinan
13	S- 9	(S- 10)	Bonuan Boquig NHS	Bonoan	Dagupan City
14	S- 10	(S- 11)	Polong NHS	Bugallom	Pangasinan I
15	S- 11	(S- 12)	Ilocos Sur NHS	Vigan	Ilocos Sur
16	S- 12	(S- 13)	Narvacan NHS	Narvacan	Ilocos Sur
17	S- 13	(S- 14)	Sinait NHS	Sinait	Ilocos Sur
18	S- 14	(S- 15)	Candon NHS	Candon	Ilocos Sur
19	S- 15	(S- 16)	Don Eulogio De Guzman Mem. HS	Bauang	La Union
20	S- 16	(S- 17)	La Union NHS	San Fernando	La Union
21	S- 17	(S- 18)	Bacnotan NHS	Bacnotan	La Union
22	S- 18	(S- 19)	Naguilian NHS	Naguilian	La Union
23	S- 19	(S- 21)	Tubao NHS	Tubao	La Union
24	S- 20	(S- 22)	Calasiao Comprehensive NHS	Calasiao	Pangasinan
25	S- 21	(S- 23)	Daniel Maramba NHS	Sta. Barbara	Pangasinan
26	S- 22	(S- 24)	Ilocos Norte NHS	Laoag City	Laoag City
27	S- 23	(S- 25)	Mangatarem NHS	Mangatarem	Pangasinan I
28	S- 24	(S- 26)	Alaminos NHS	Alaminos	Pangasinan I
29	S- 25	(S- 27)	Umanday NHS	Bugallion	Pangasinan I
30	S- 26	(S- 28)	Manaoag NHS	Manaoag	Pangasinan II
31	S- 27	(S- 29)	Tandoc NHS	San Carlos City	San Carlos City

**REGION CAR**

**SECONDARY SCHOOL**

32	S- 28	(S- 30)	Sinipsip NHS	Sinipsip, Buguias	Benguet
33	S- 29	(S- 31)	Guinzadan NHS (Main)	Guinzadan, Bauko	Mt. Province
34	S- 30	(S- 32)	Butigue NHS	Butigue, Paracelis	Mt. Province
35	S- 31	(S- 33)	Benguet Public H.S.	Wangal, La Trinidad	Benguet
36	S- 32	(S- 34)	Bibak NAS	Bulanao, Tabuk	Kalinga
37	S- 33	(S- 35)	Tabuk NHS	Poblacion Tabuk	Kalinga
38	S- 34	(S- 36)	Agbannawag NHS (Main)	Agbannawag, Tabuk	Kalinga
39	S- 35	(S- 37)	Rizal NHS	Poblacion Rizal	Kalinga
40	S- 36	(S- 39)	Flora NHS	Poblacion East, Flora	Apayao
41	S- 37	(S- 42)	Abra NHS	Poblacion Bangued	Abra
42	S- 38	(S- 44)	Cristina B. Gonzales Mem. HS	Poblacion Bucay	Abra
43	S- 39	(S- 47)	Baguio City NHS (Loakan)	Baguio City	Baguio City
44	S- 40	(S- 48)	Mt. Province Gen. Comp. HS (Main)	Bontoc	Mt. Province

**LIST OF RECIPIENT SCHOOLS (2)**

No.	NEW SCH.NO	OLD SCH.NO	NAME OF SCHOOLS	BARANGAY MUNICIPAL	PROVINCE	DIVISION
-----	------------	------------	-----------------	--------------------	----------	----------

**REGION IX**

**ELEMENTARY SCHOOL**

45	E- 5	(E- 44)	Olingan ES	Dipolog City	Dipolog City	Dipolog City
46	E- 6	(E- 48)	Barra ES	Dipolog City	Dipolog City	Dipolog City
47	E- 7	(E- 50)	Sicayab ES (Dipolog City)	Dipolog City	Dipolog City	Dipolog City
48	E- 8	(E- 56)	Upper Dicayas ES	Dipolog City	Dipolog City	Dipolog City
49	E- 9	(E- 58)	Sulangon CS	Dapitan City	Dapitan City	Dapitan City
50	E- 10	(E- 60)	Aseniero ES	Dapitan City	Dapitan City	Dapitan City
51	E- 11	(E- 68)	Taguilon ES	Dapitan City	Dapitan City	Dapitan City
52	E- 12	(E- 71)	Sicayab ES (Dapitan City)	Dapitan City	Dapitan City	Dapitan City
53	E- 13	(E- 73)	Canlucani ES	Dapitan City	Dapitan City	Dapitan City
54	E- 14	(E- 80)	Kauswagan ES	Dapitan City	Dapitan City	Dapitan City
55	E- 15	(E- 86)	Arena Blanco ES East	Zamboanga City	Zamboanga City	Zamboanga City
56	E- 16	(E- 87)	Sta. Maria CS	Zamboanga City	Zamboanga City	Zamboanga City
57	E- 17	(E- 88)	Southcom ES	Zamboanga City	Zamboanga City	Zamboanga City
58	E- 18	(E- 89)	Southern Support Command ES	Zamboanga City	Zamboanga City	Zamboanga City
59	E- 19	(E- 90)	Labuan CS	Zamboanga City	Zamboanga City	Zamboanga City
60	E- 20	(E- 92)	Pasonanca ES	Zamboanga City	Zamboanga City	Zamboanga City
61	E- 21	(E- 93)	Buenakapok ES	Zamboanga City	Zamboanga City	Zamboanga City
62	E- 22	(E- 94)	Don GEMS ES	Zamboanga City	Zamboanga City	Zamboanga City
63	E- 23	(E- 95)	Sta. Barbara CS	Zamboanga City	Zamboanga City	Zamboanga City
64	E- 24	(E- 96)	Balintawak ES	Pagadian City	Pagadian City	Pagadian City
65	E- 25	(E- 97)	Gubang ES	Pagadian City	Pagadian City	Pagadian City
66	E- 26	(E- 98)	Dao ES	Pagadian City	Pagadian City	Pagadian City
67	E- 27	(E- 100)	Napolan ES	Pagadian City	Pagadian City	Pagadian City
68	E- 28	(E- 101)	Lala ES	Pagadian City	Pagadian City	Pagadian City

**SECONDARY SCHOOL**

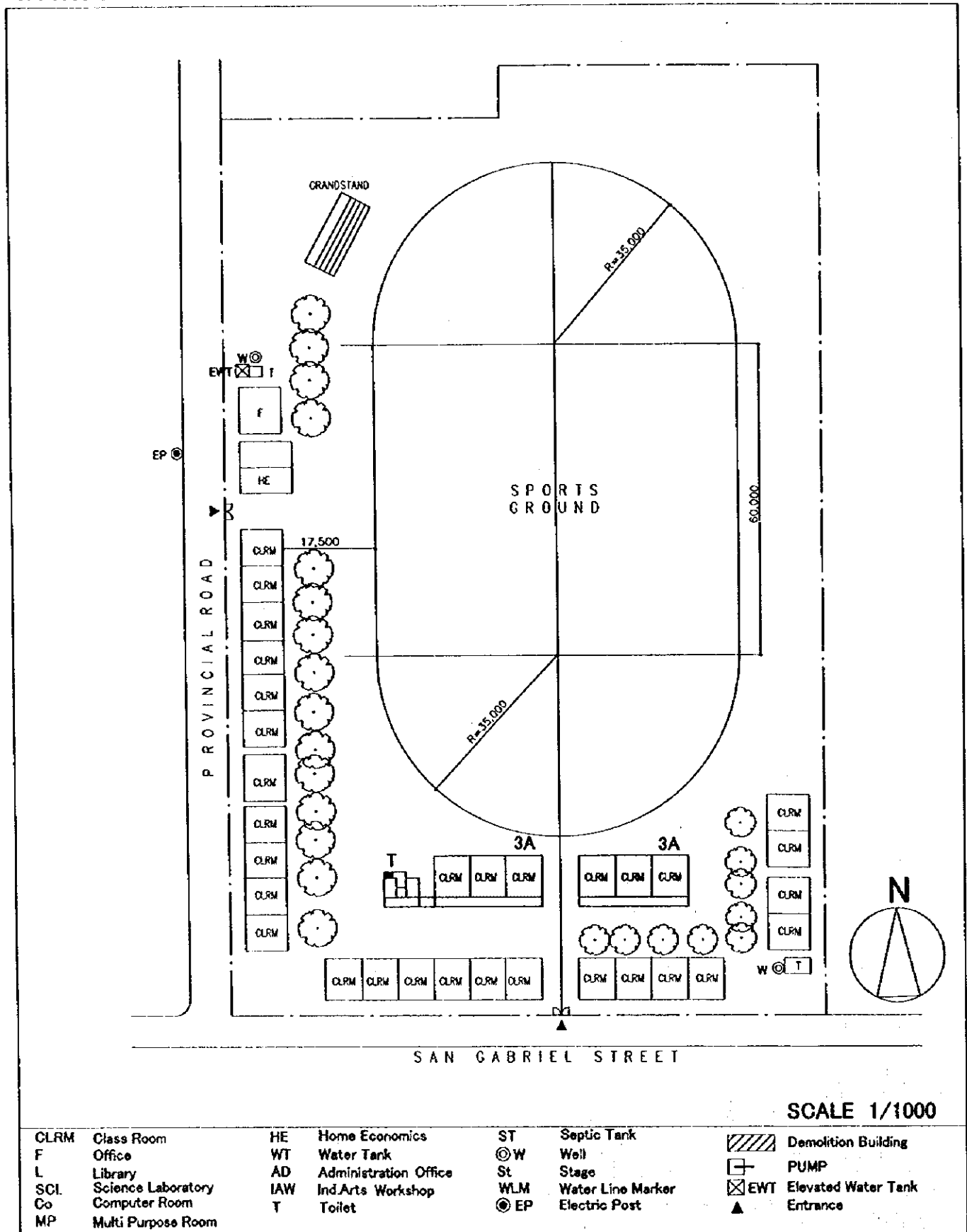
69	S- 41	(S- 75)	Tawagan Sur NHS	Pagadian City	Pagadian City	Pagadian City
70	S- 42	(S- 76)	Napolan NHS	Pagadian City	Pagadian City	Pagadian City
71	S- 43	(S- 77)	Zamboanga del sur NHS	Pagadian City	Pagadian City	Pagadian City
72	S- 44	(S- 78)	Lala NHS	Pagadian City	Pagadian City	Pagadian City
73	S- 45	(S- 80)	Manicahan NHS	Zamboanga City	Zamboanga City	Zamboanga City
74	S- 46	(S- 82)	Southcom NHS	Zamboanga City	Zamboanga City	Zamboanga City
75	S- 47	(S- 84)	Culianan NHS	Zamboanga City	Zamboanga City	Zamboanga City
76	S- 48	(S- 86)	Ayala NHS	Zamboanga City	Zamboanga City	Zamboanga City
77	S- 49	(S- 89)	Zamboanga del Norte NHS	Dipolog City	Dipolog City	Dipolog City
78	S- 50	(S- 91)	Galas NHS	Dipolog City	Dipolog City	Dipolog City
79	S- 51	(S- 92)	Sicayab NHS	Dipolog City	Dipolog City	Dipolog City
80	S- 52	(S- 95)	Dapitan City NHS	Dapitan City	Dapitan City	Dapitan City
81	S- 53	(S- 96)	Potungan NHS	Dapitan City	Dapitan City	Dapitan City
82	S- 54	(S- 99)	Sulangon NHS	Dapitan City	Dapitan City	Dapitan City
83	S- 55	(S- 101)	Dakak NHS	Dapitan City	Dapitan City	Dapitan City
84	S- 56	(S- 103)	Aseniero NHS	Dapitan City	Dapitan City	Dapitan City
85	S- 57	(S- 104)	Arena Blanco NHS	Zamboanga City	Zamboanga City	Zamboanga City
86	S- 58	(S- 109)	Talisayan NHS	Zamboanga City	Zamboanga City	Zamboanga City
87	S- 59	(S- 110)	Tictapul NHS (Annex of Vitali NHS)	Zamboanga City	Zamboanga City	Zamboanga City
88	S- 60	(S- 111)	Bunguiao NHS	Zamboanga City	Zamboanga City	Zamboanga City
89	S- 61	(S- 112)	Divisoria NHS (Annex)	Zamboanga City	Zamboanga City	Zamboanga City
90	S- 62	(S- 113)	Manga NHS	Pagadian City	Pagadian City	Pagadian City
91	S- 63	(S- 114)	Pagadian City National Comp. HS	Pagadian City	Pagadian City	Pagadian City



**REGION 1**

SCHOOL NO.	E-1 (E-6)	NAME OF SCHOOL	Bonuan Boquig ES
LOCATION	Bonuan, Dagupan City		

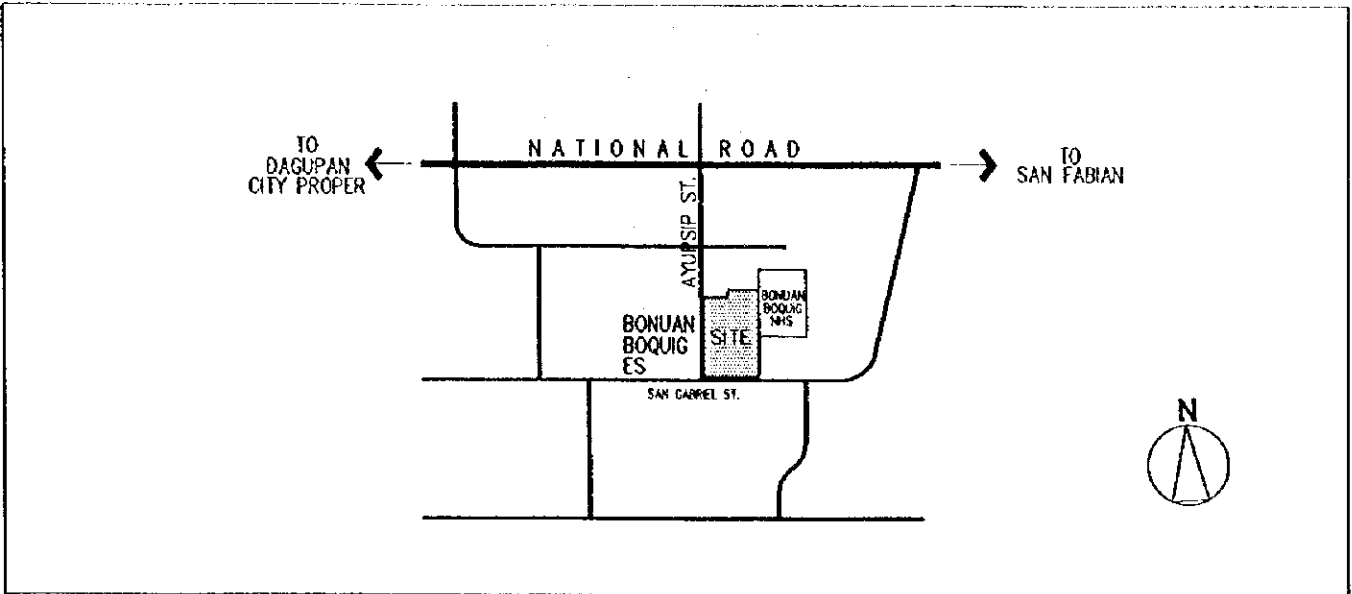
### 1. PROPOSED SITE PLAN



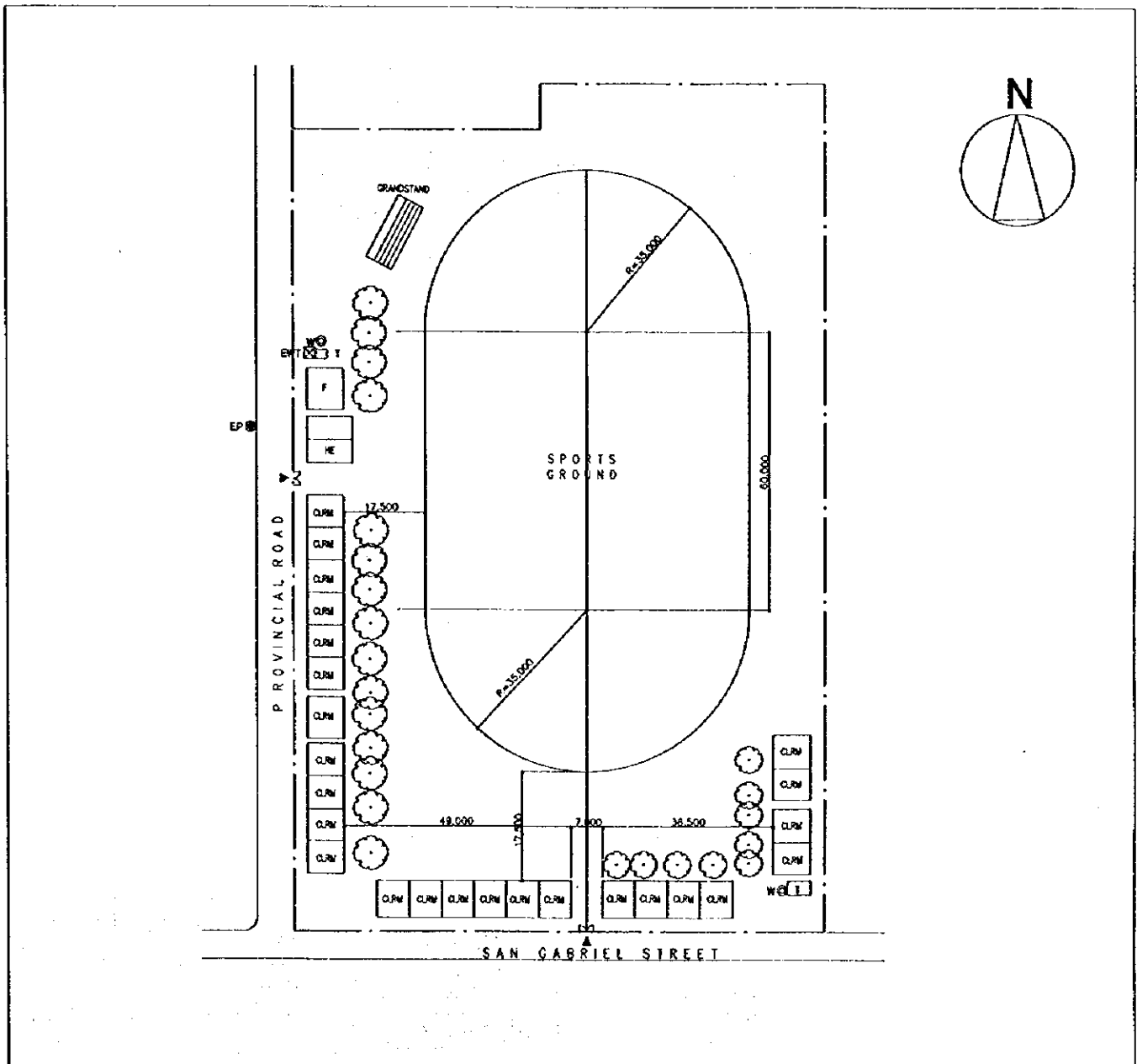
SCALE 1/1000

CLRM	Class Room	HE	Home Economics	ST	Septic Tank		Demolition Building
F	Office	WT	Water Tank	⊙W	Well		PUMP
L	Library	AD	Administration Office	St	Stage		EWT Elevated Water Tank
SCI	Science Laboratory	IAW	Ind.Arts Workshop	WLM	Water Line Marker	▲	Entrance
Co	Computer Room	T	Toilet	⊙EP	Electric Post		
MP	Multi Purpose Room						

## 2. VICINITY MAP

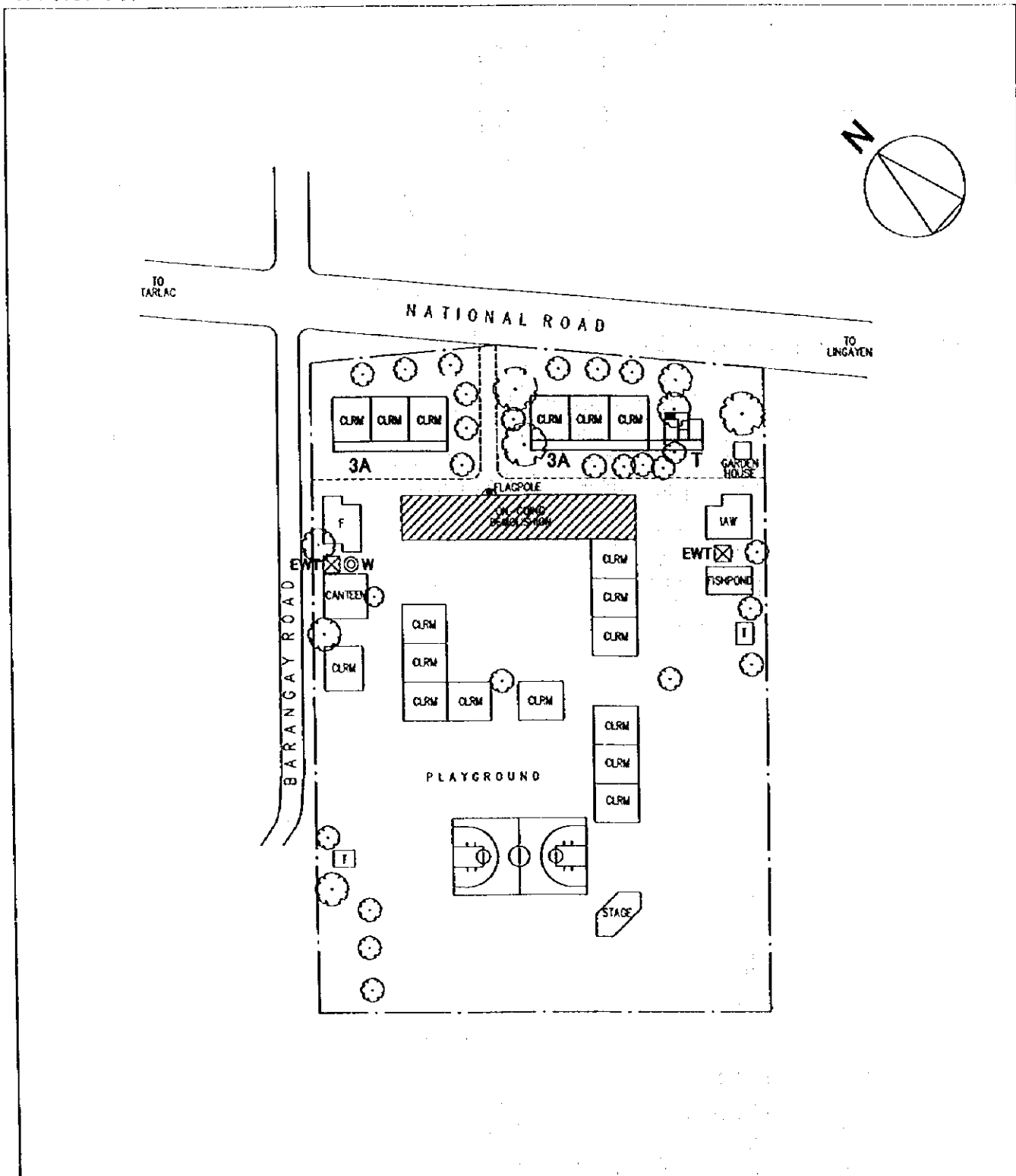


## 3. EXISTING SITE CONDITION



SCHOOL NO.	E-2 (E-10)	NAME OF SCHOOL	Olo ES
LOCATION	Mangatarem, Pangasinan I		

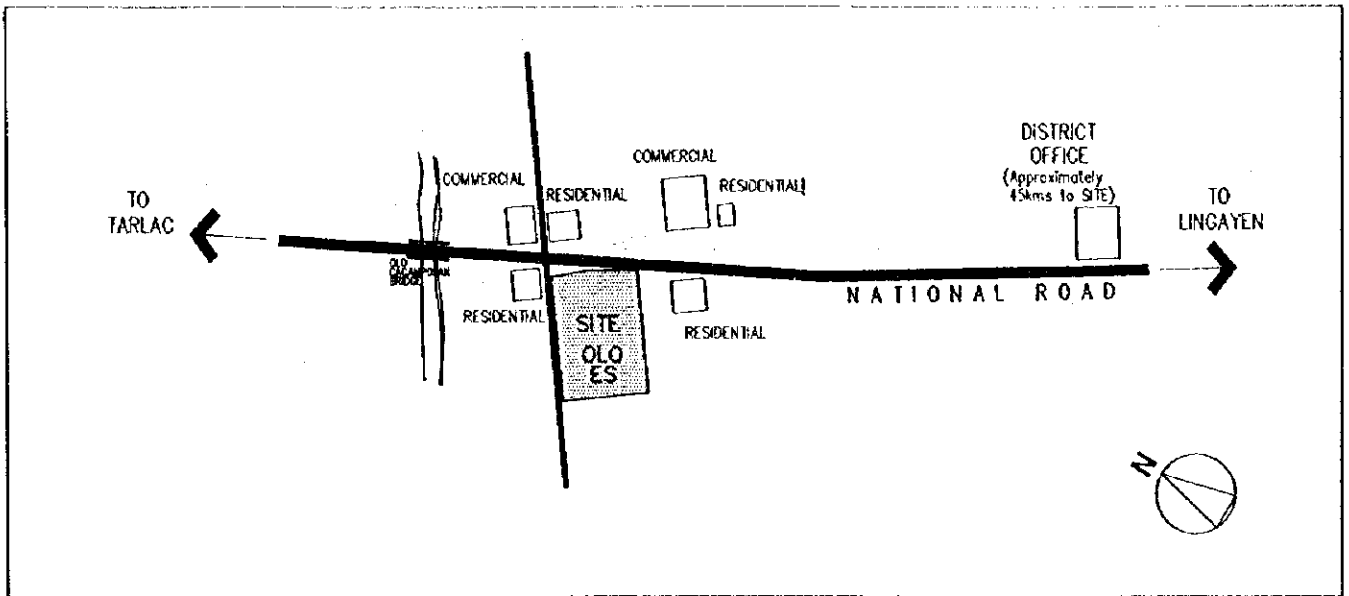
1. PROPOSED SITE PLAN



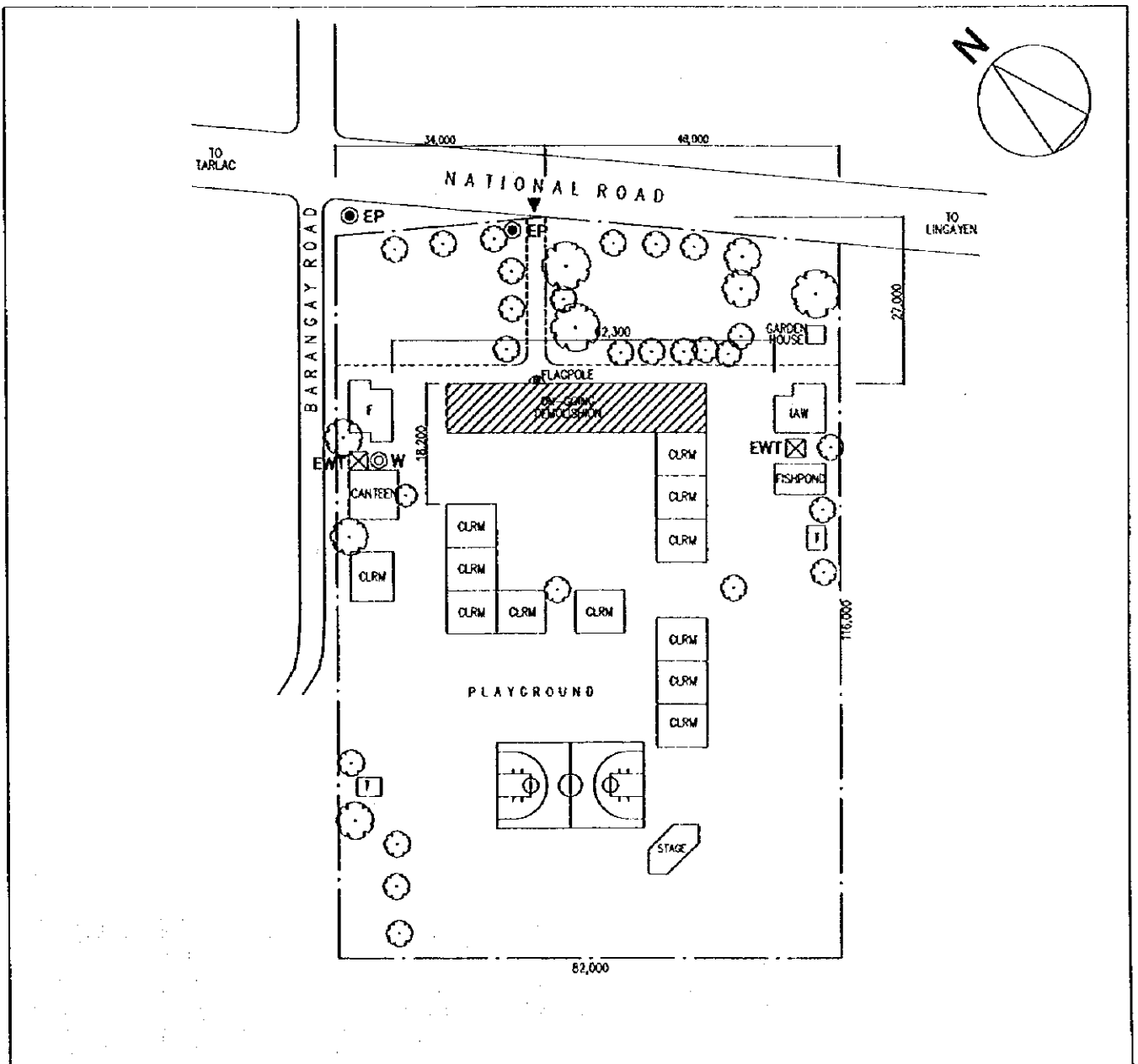
SCALE 1/1000

CLRM	Class Room	HE	Home Economics	ST	Septic Tank		Demolition Building
F	Office	WT	Water Tank	⊙ W	Well		PUMP
L	Library	AD	Administration Office	St	Stage		Elevated Water Tank
SCI	Science Laboratory	IAW	Ind.Arts Workshop	WLM	Water Line Marker		Entrance
Co	Computer Room	T	Toilet	⊙ EP	Electric Post		
MP	Multi Purpose Room						

## 2. VICINITY MAP

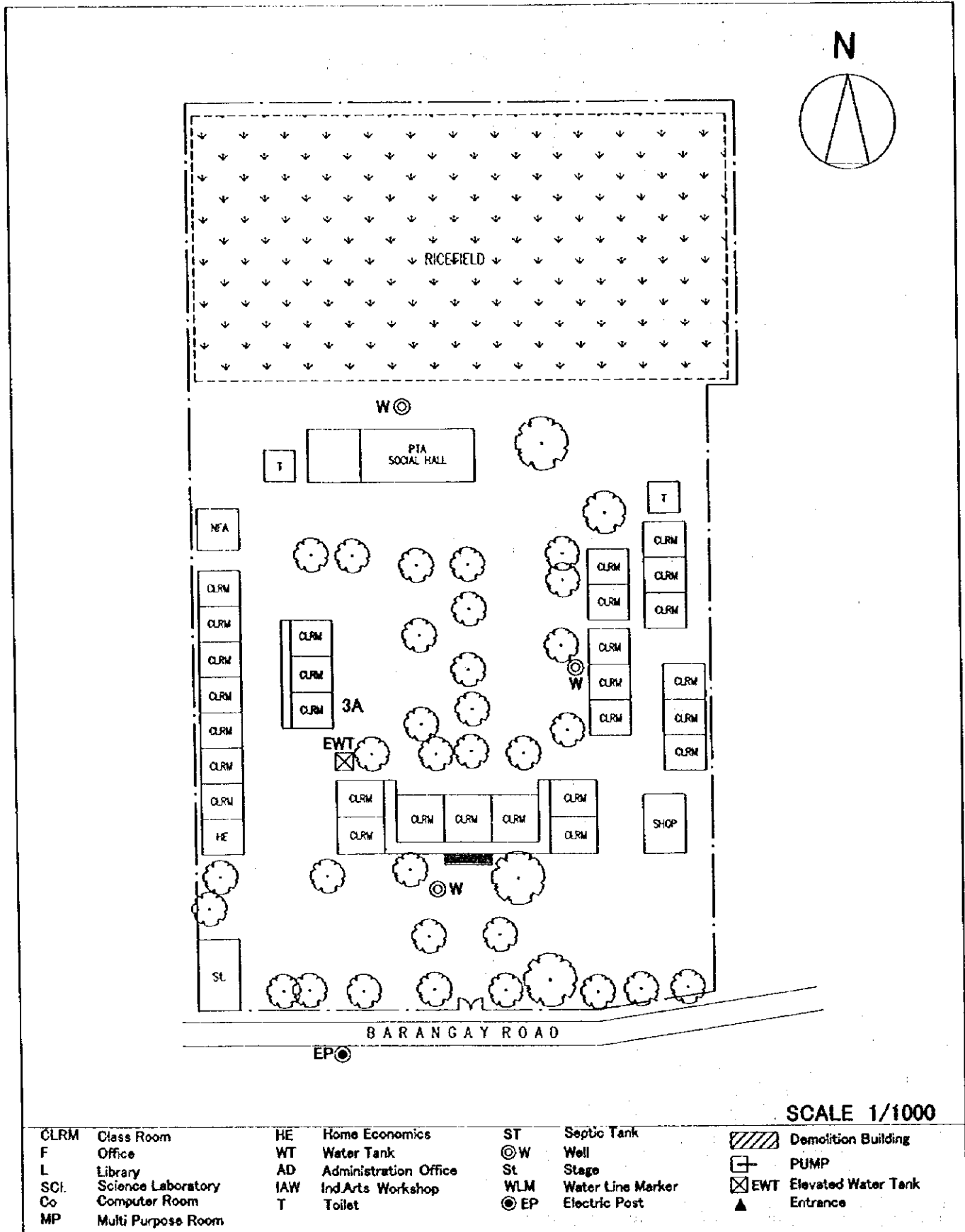


## 3. EXISTING SITE CONDITION

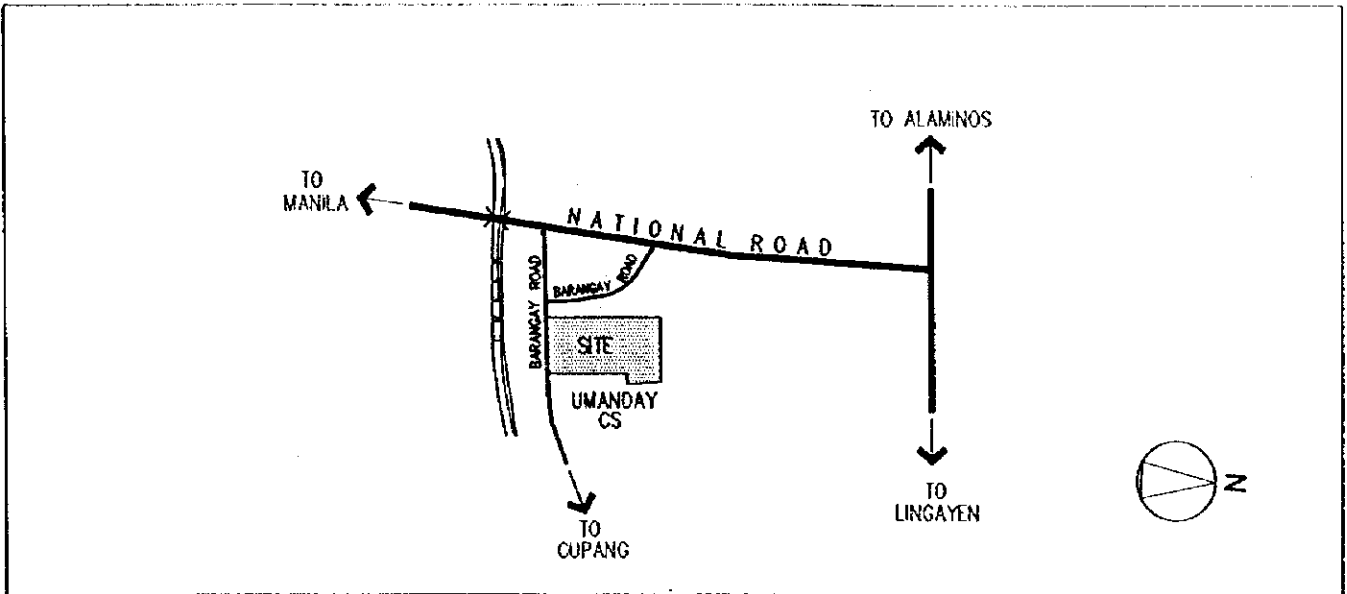


SCHOOL NO.	E-3 (E-13)	NAME OF SCHOOL	Umanday CS
LOCATION	Umanday, Bugallon, Pangasinan I		

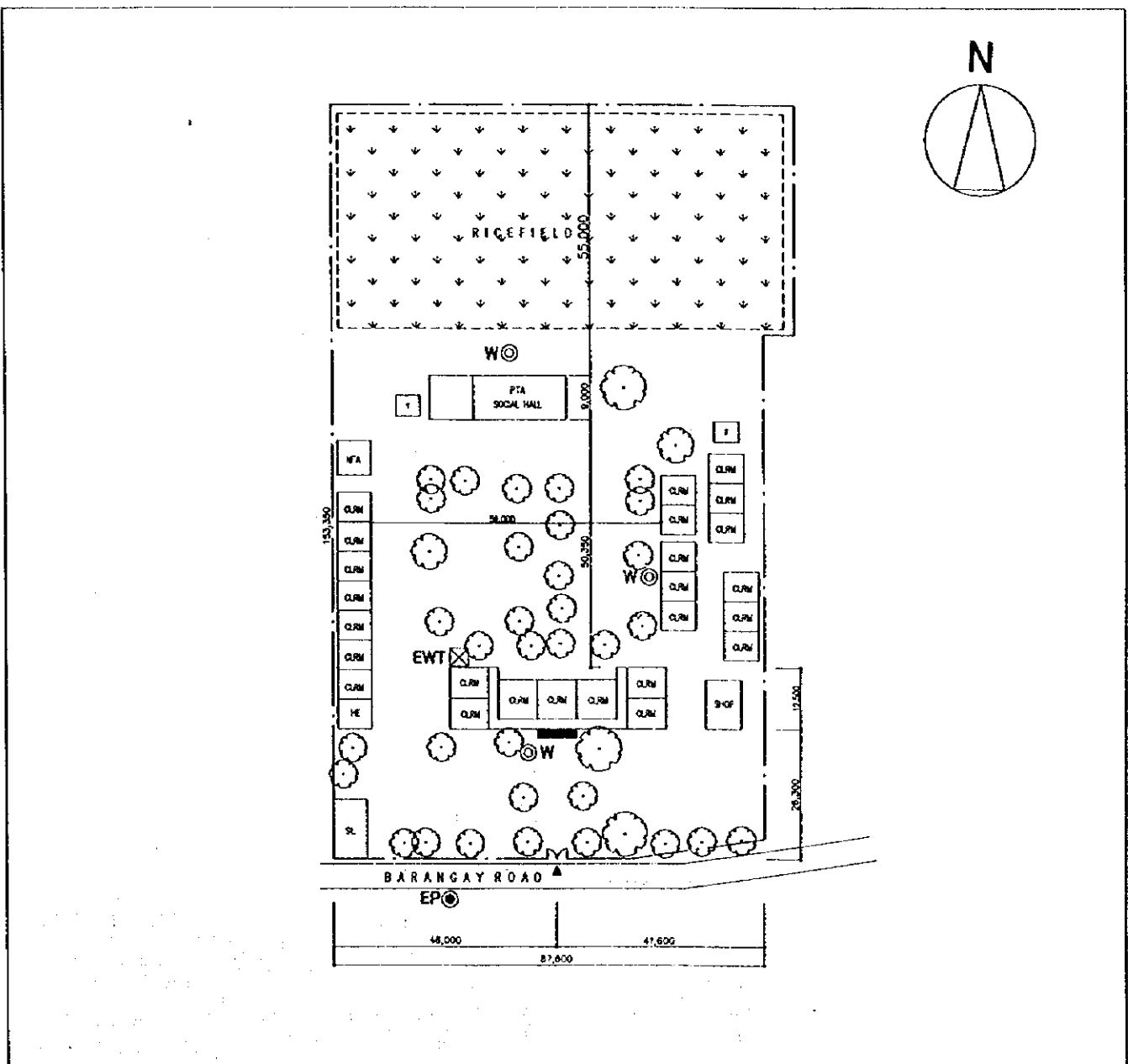
1. PROPOSED SITE PLAN



## 2. VICINITY MAP

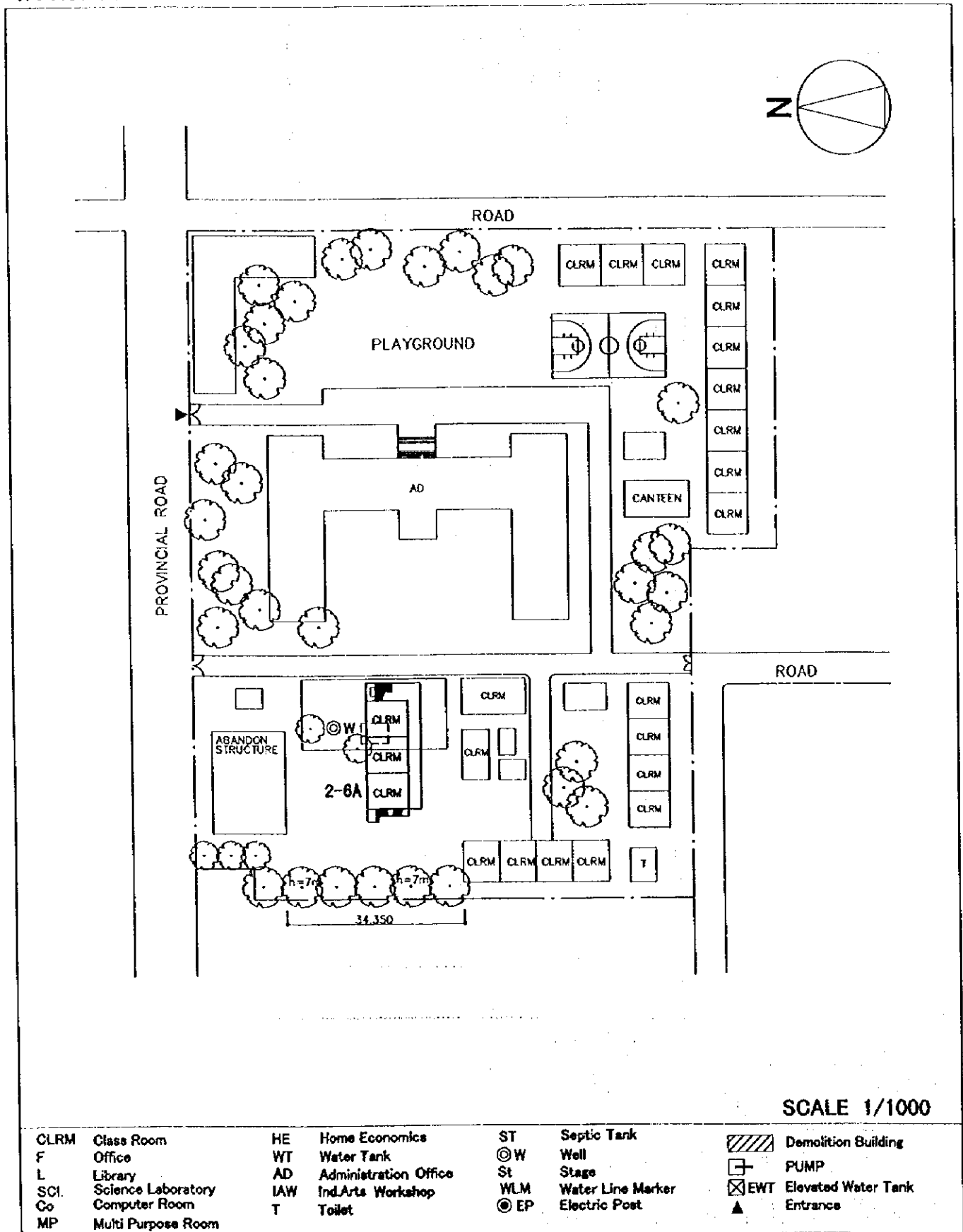


## 3. EXISTING SITE CONDITION



SCHOOL NO.	E-4 (E-17)	NAME OF SCHOOL	Urdaneta CS
LOCATION	Urdaneta, Pangasian		

1. PROPOSED SITE PLAN

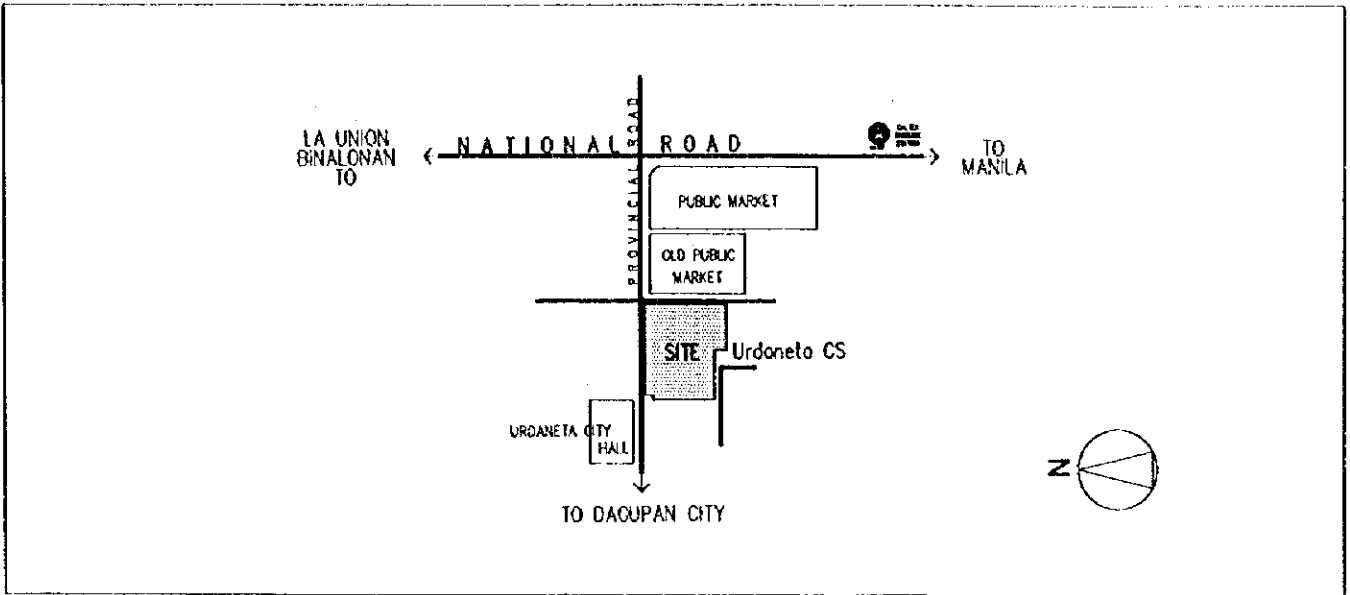


SCALE 1/1000

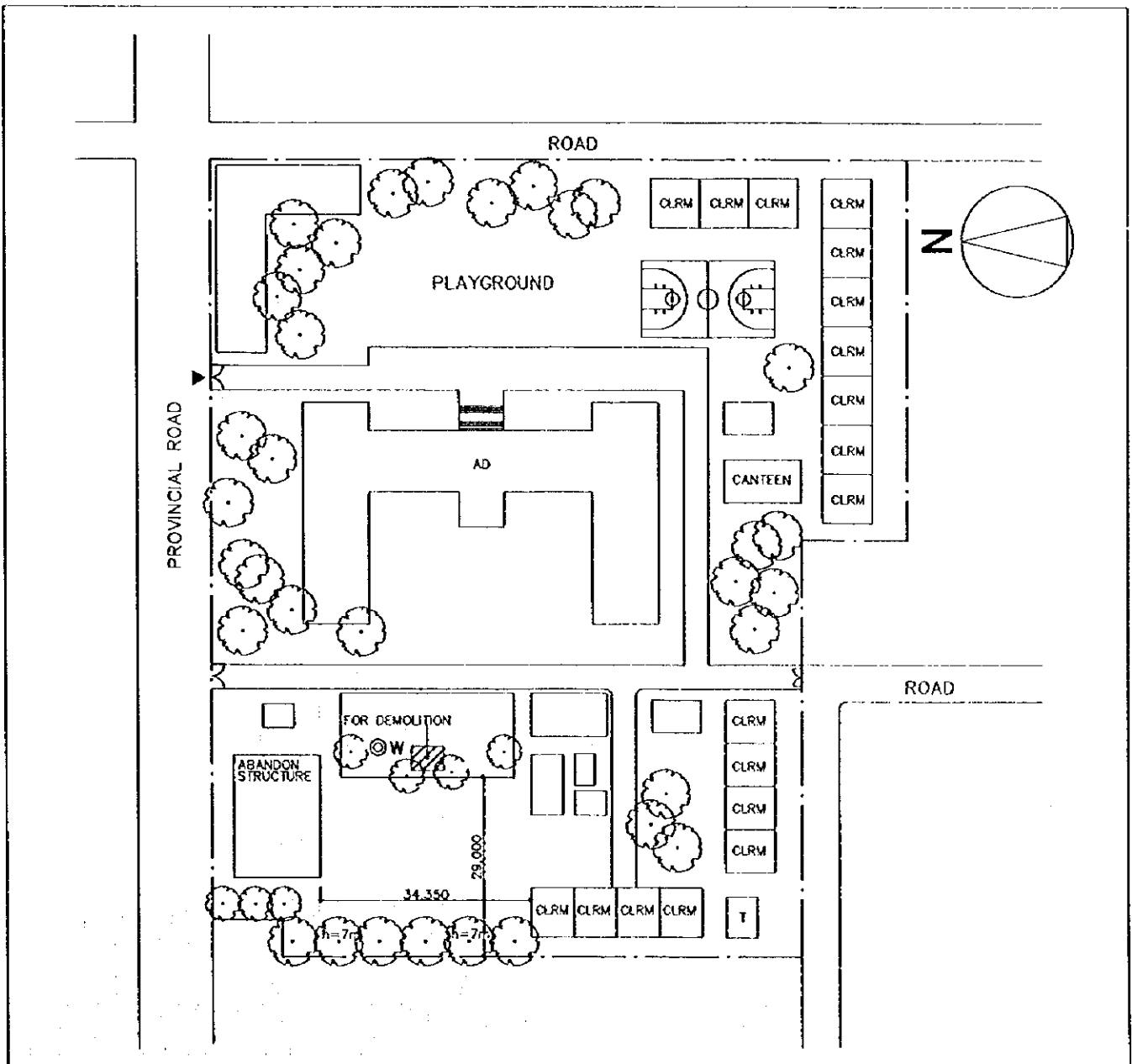
CLRM	Class Room	HE	Home Economics	ST	Septic Tank		Demolition Building
F	Office	WT	Water Tank	⊙ W	Well		PUMP
L	Library	AD	Administration Office	St	Stage		EWT Elevated Water Tank
SCI	Science Laboratory	IAW	Ind.Arts Workshop	WLM	Water Line Marker		Entrance
Co	Computer Room	T	Toilet	⊙ EP	Electric Post		
MP	Multi Purpose Room						



## 2. VICINITY MAP

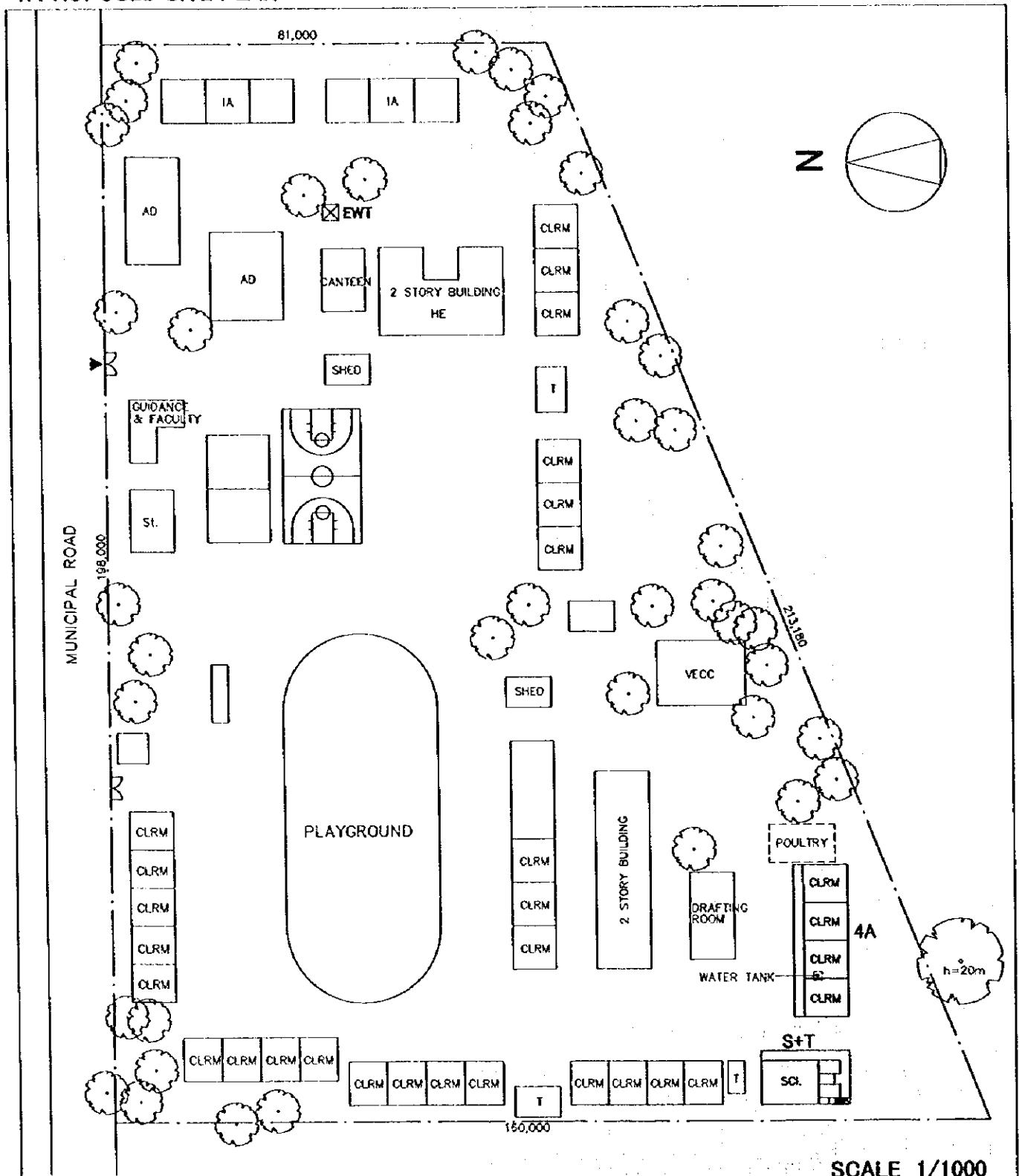


## 3. EXISTING SITE CONDITION



SCHOOL NO.	S-1 (S-1)	NAME OF SCHOOL	Bacarra Nat'l. Comp. HS (Main)
LOCATION	Bacarra, Ilocos Norte		

1. PROPOSED SITE PLAN



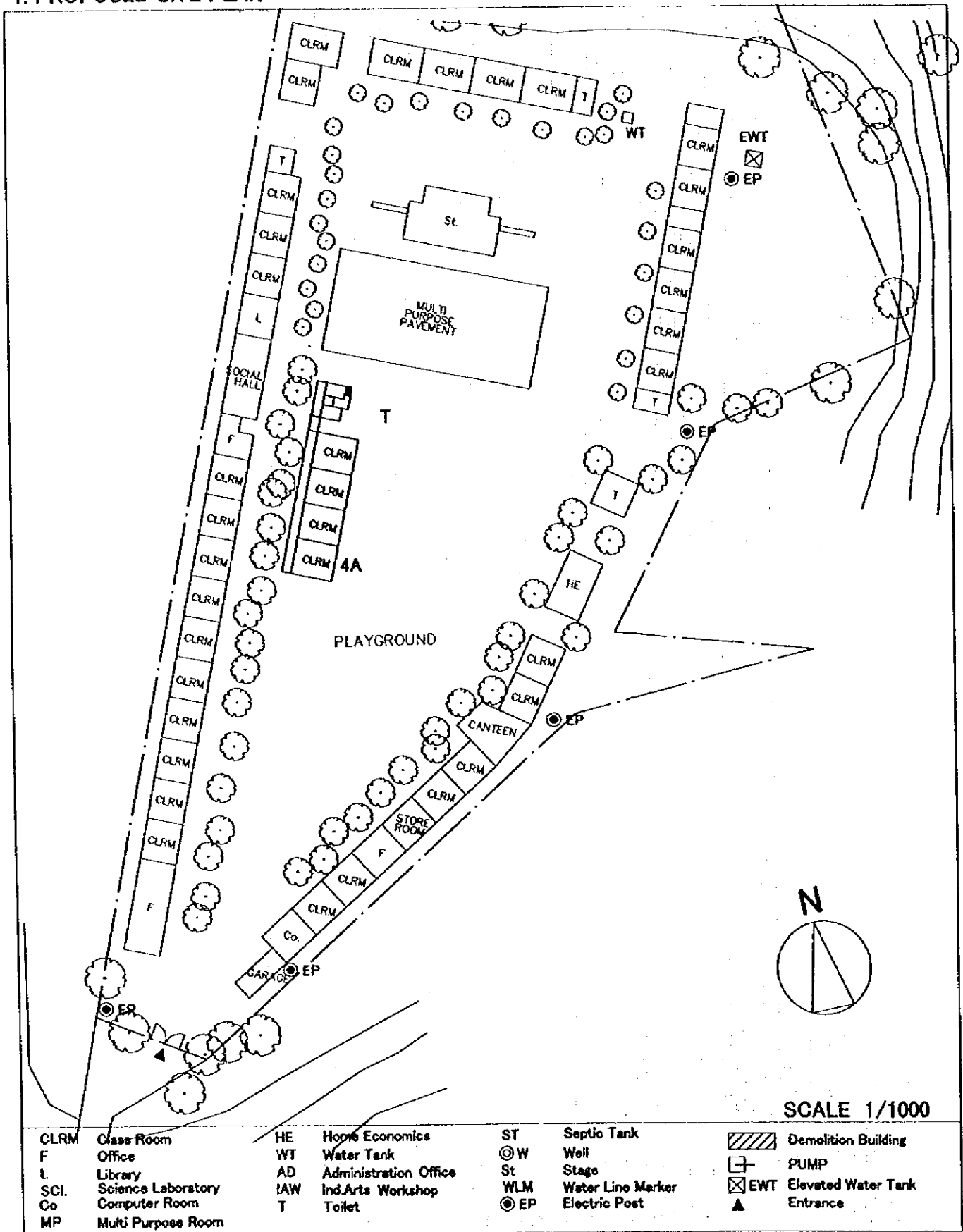
SCALE 1/1000

CLRM	Class Room	HE	Home Economics	ST	Septic Tank		Demolition Building
F	Office	WT	Water Tank	⊙ W	Well		PUMP
L	Library	AD	Administration Office	St	Stage		EWT
SCL	Science Laboratory	IAW	Ind.Arts Workshop	WLM	Water Line Marker		Entrance
Co	Computer Room	T	Toilet	⊙ EP	Electric Post		
MP	Multi Purpose Room						

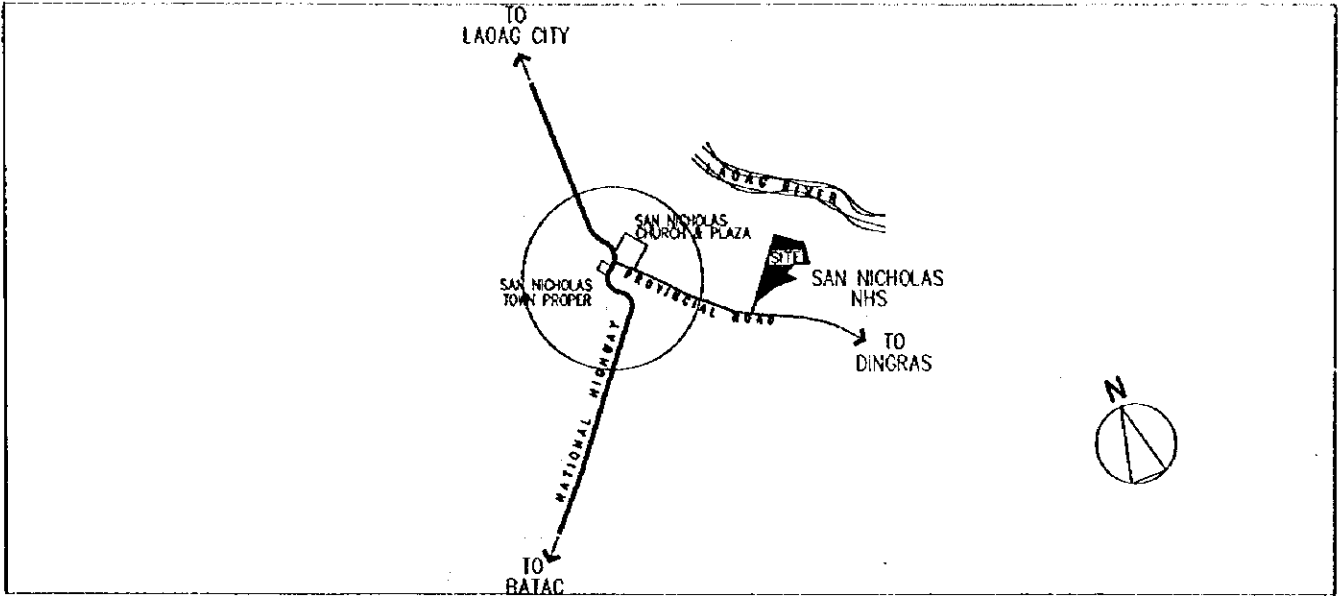


SCHOOL NO.	S-2 (S-2)	NAME OF SCHOOL	San Nicolas NHS
LOCATION	San Nicolas, Ilocos Norte		

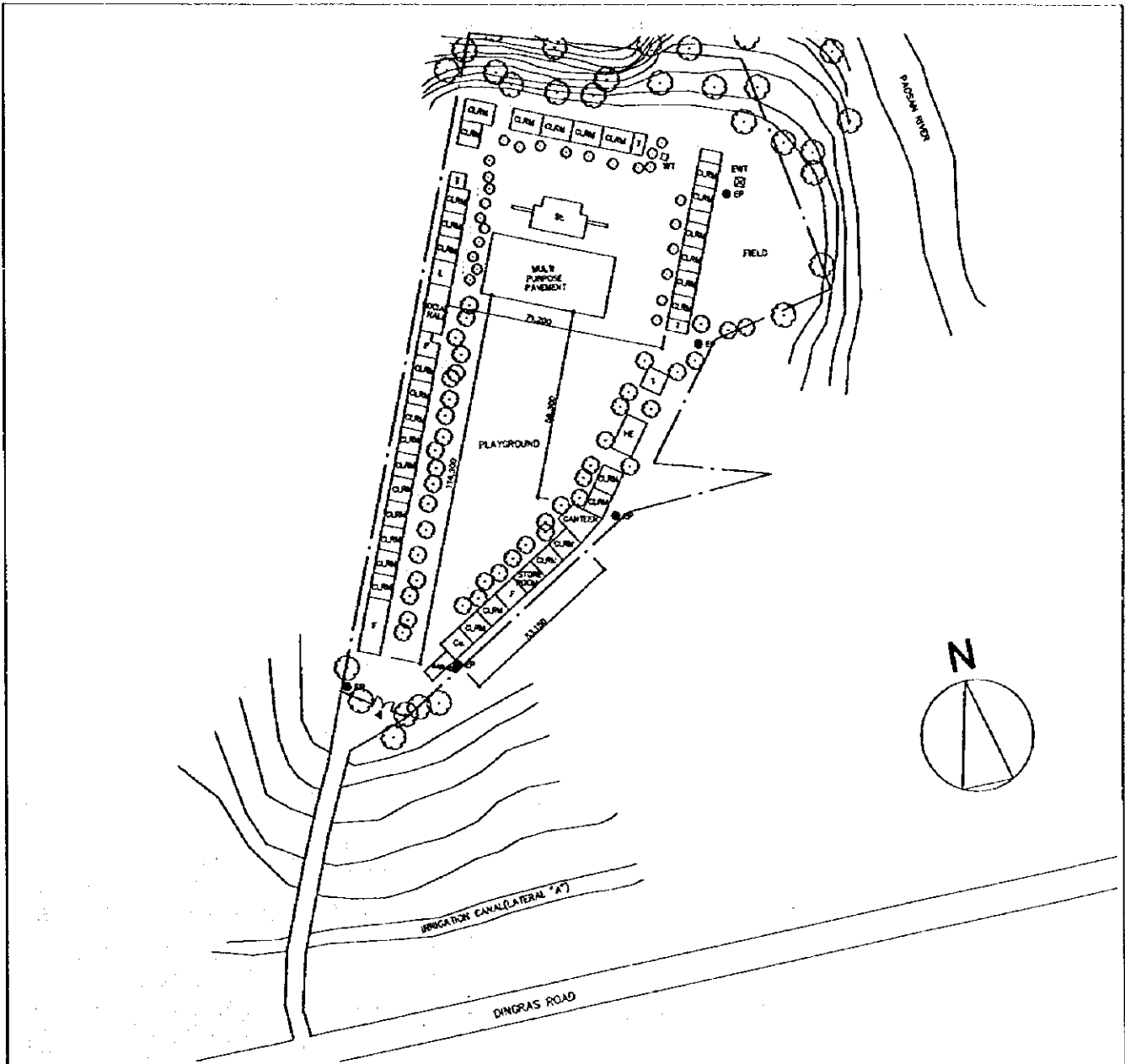
1. PROPOSED SITE PLAN



## 2. VICINITY MAP

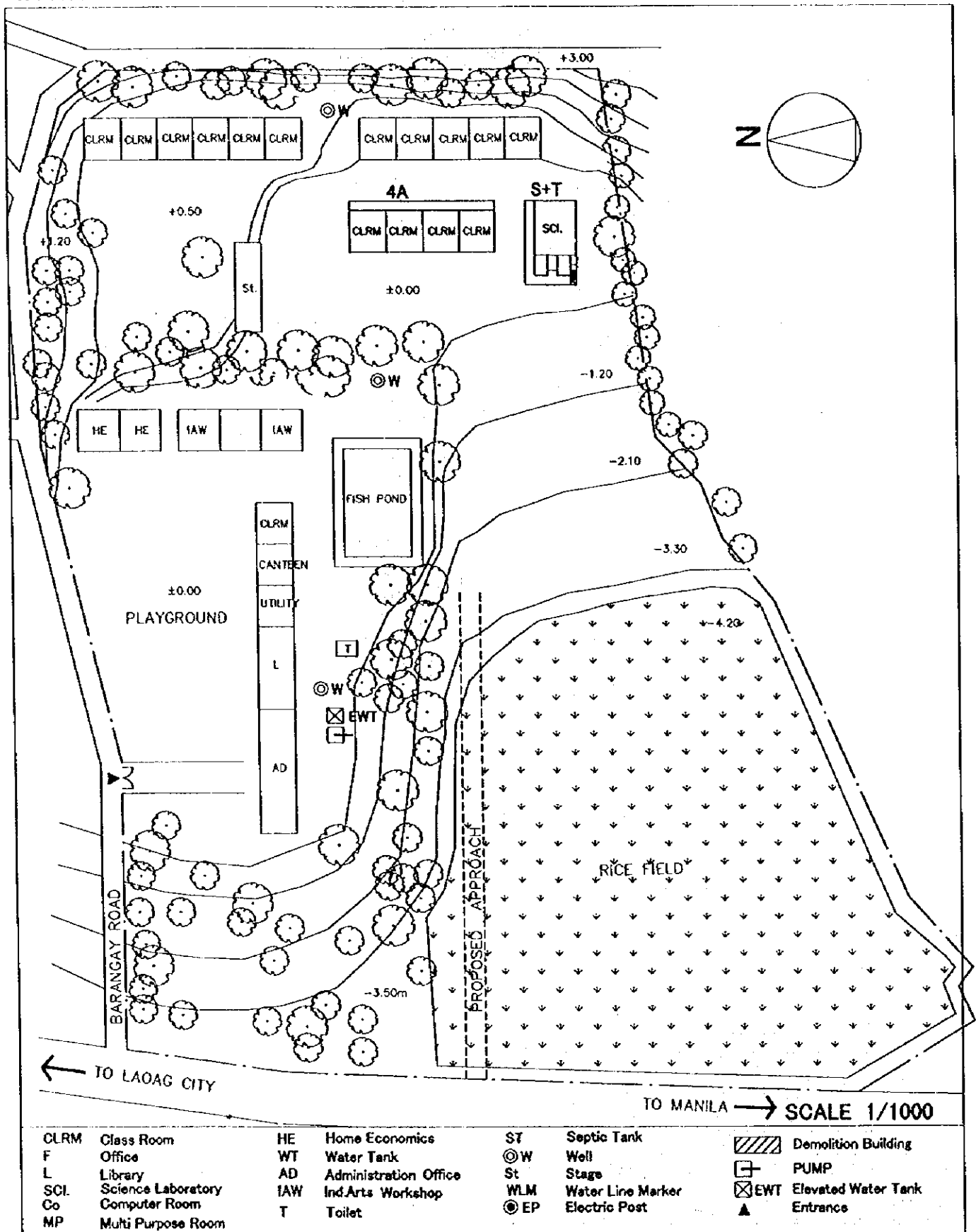


## 3. EXISTING SITE CONDITION

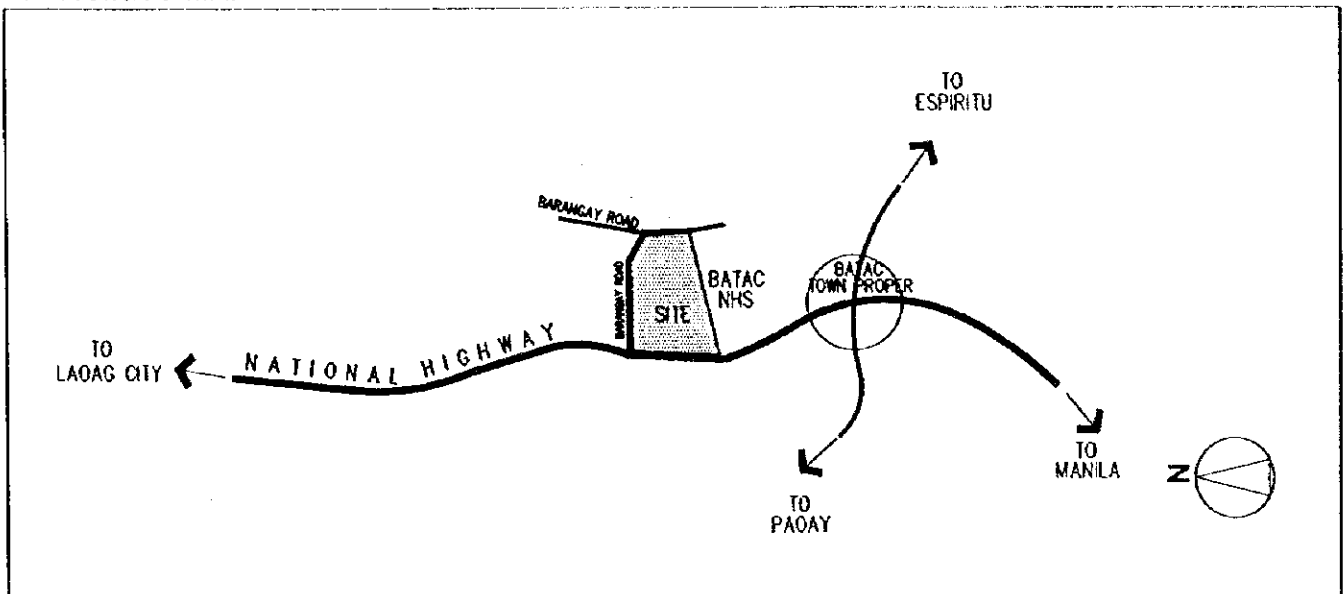


SCHOOL NO.	S-3 (S-3)	NAME OF SCHOOL	Batac NHS
LOCATION	Batac, Ilocos Nortes		

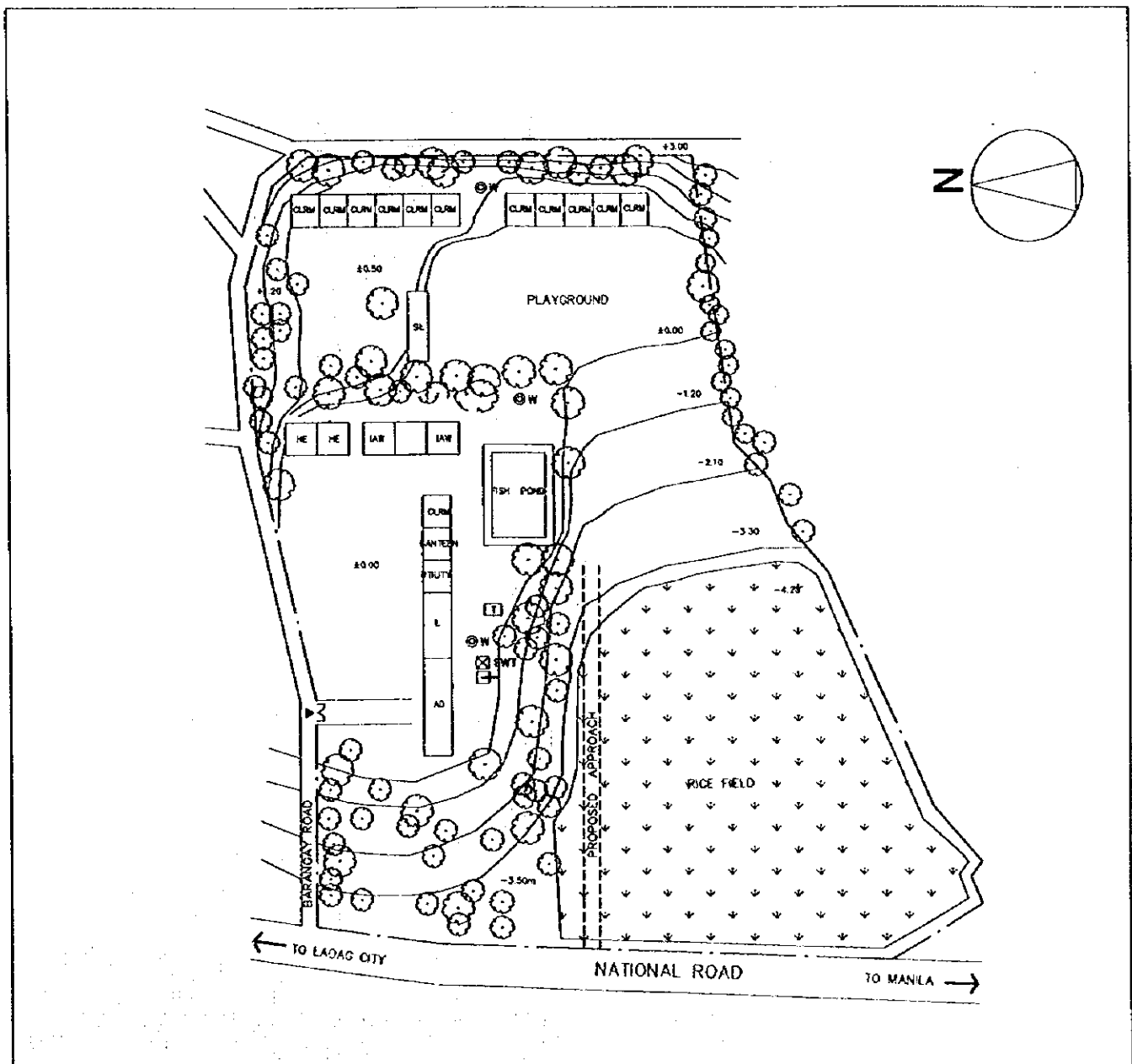
### 1. PROPOSED SITE PLAN



## 2. VICINITY MAP

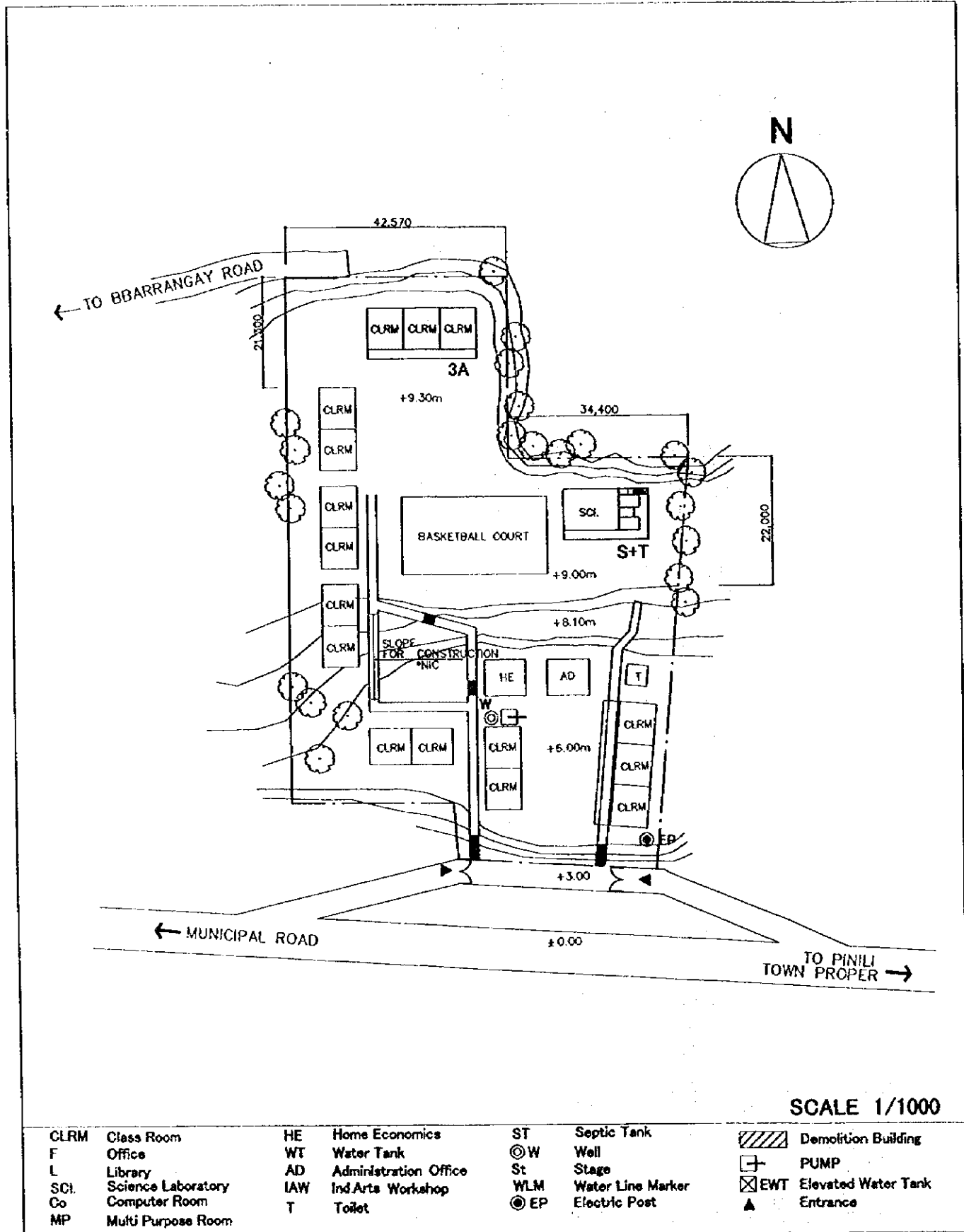


## 3. EXISTING SITE CONDITION



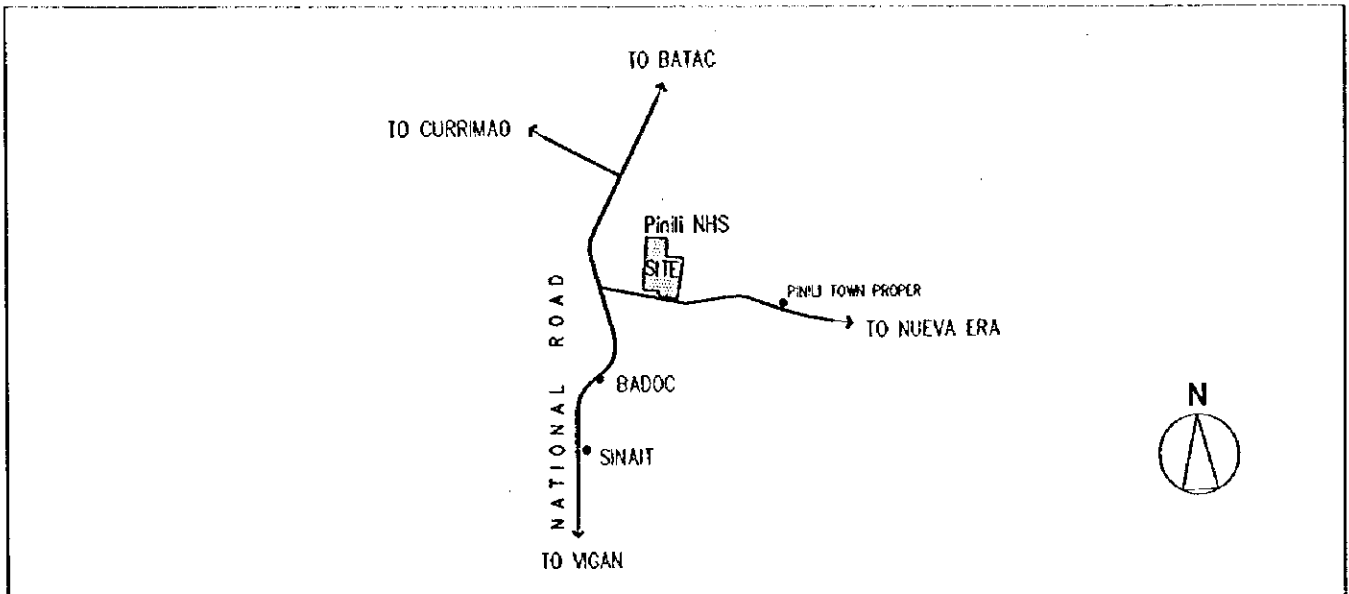
SCHOOL NO.	S-4 (S-4)	NAME OF SCHOOL	Pinili NHS
LOCATION	Pinili, Ilocos Norte		

### 1. PROPOSED SITE PLAN

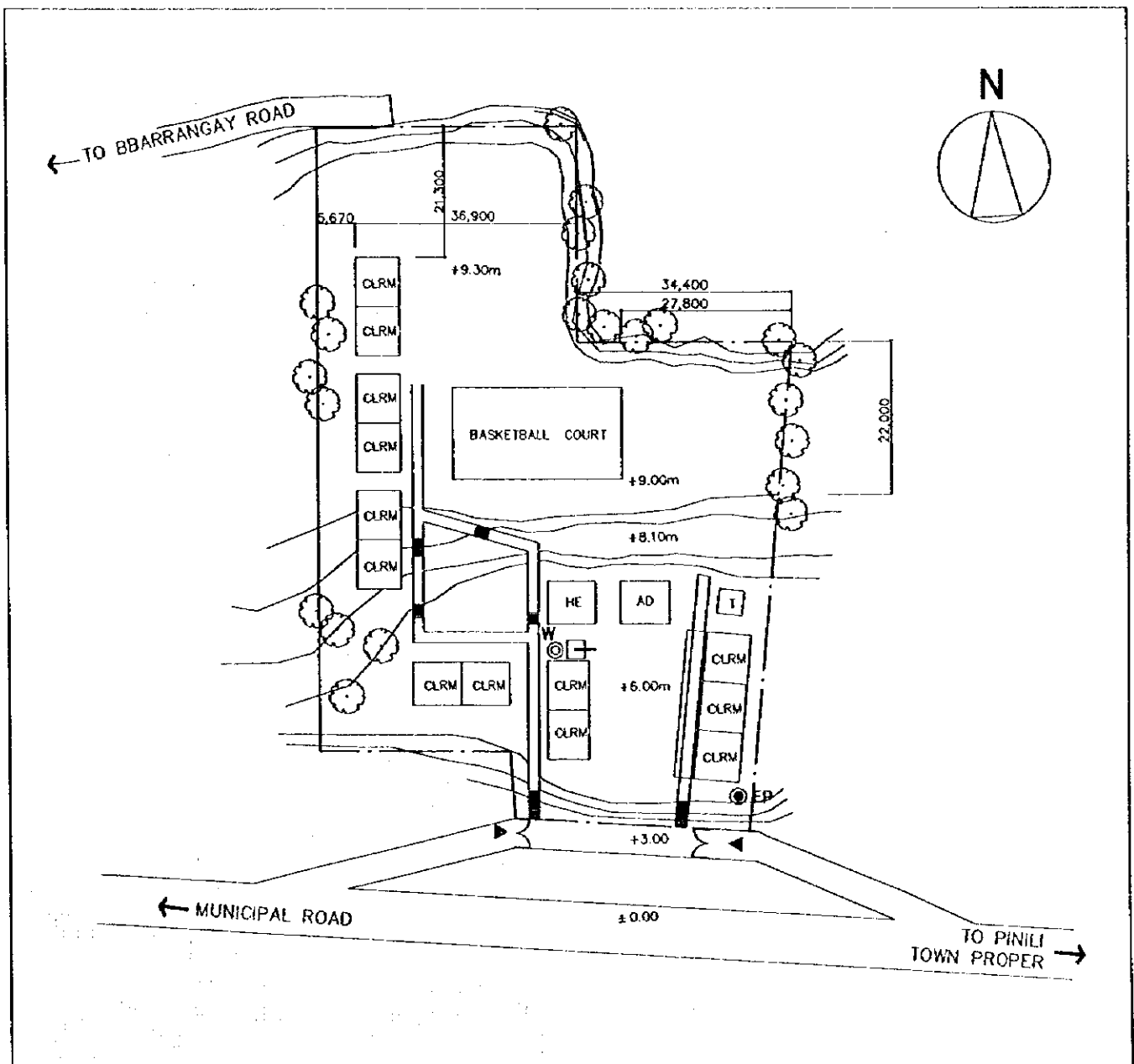




## 2. VICINITY MAP

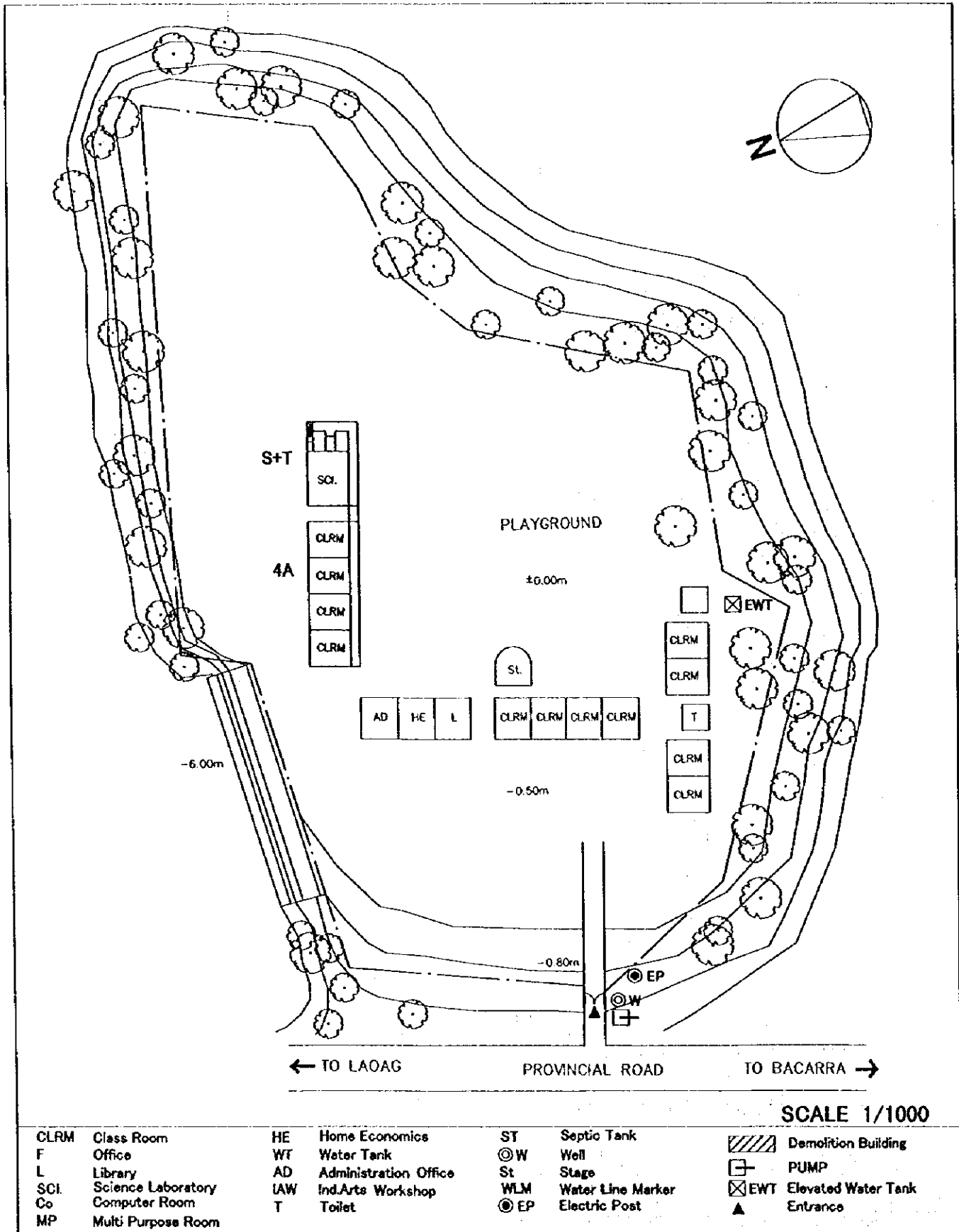


## 3. EXISTING SITE CONDITION



SCHOOL NO.	S-5 (S-5)	NAME OF SCHOOL	Don Salustiano Aquino Mem. NHS
LOCATION	Piddig, Ilocos Norte		

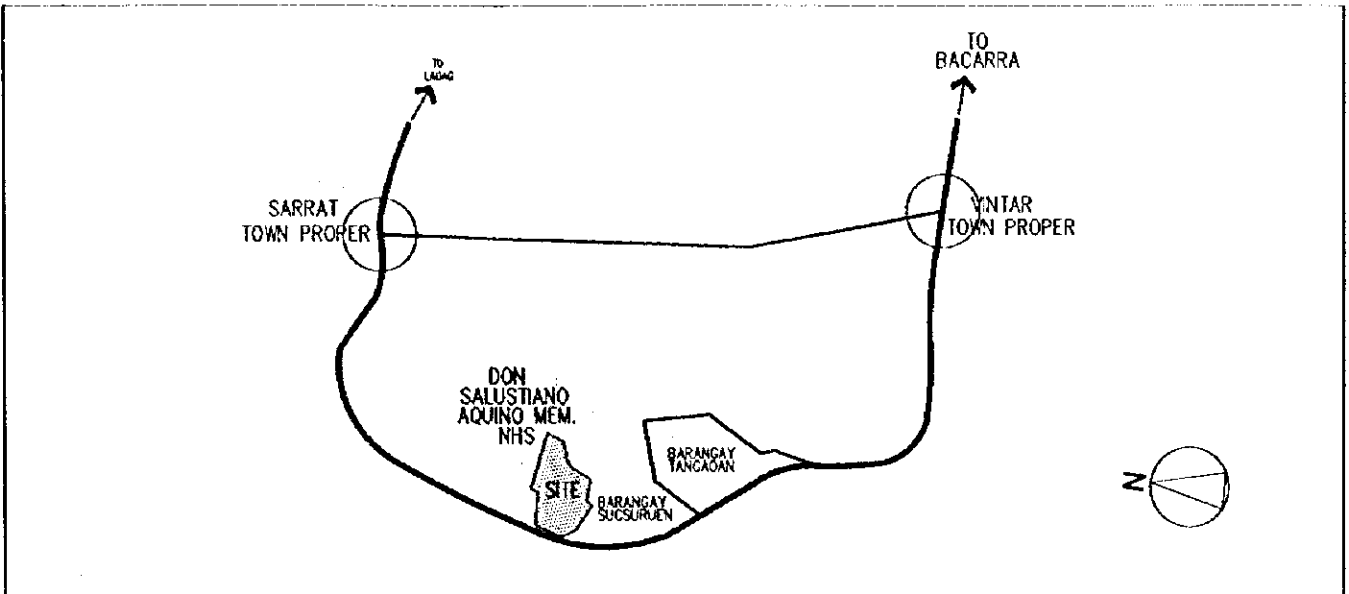
**I. PROPOSED SITE PLAN**



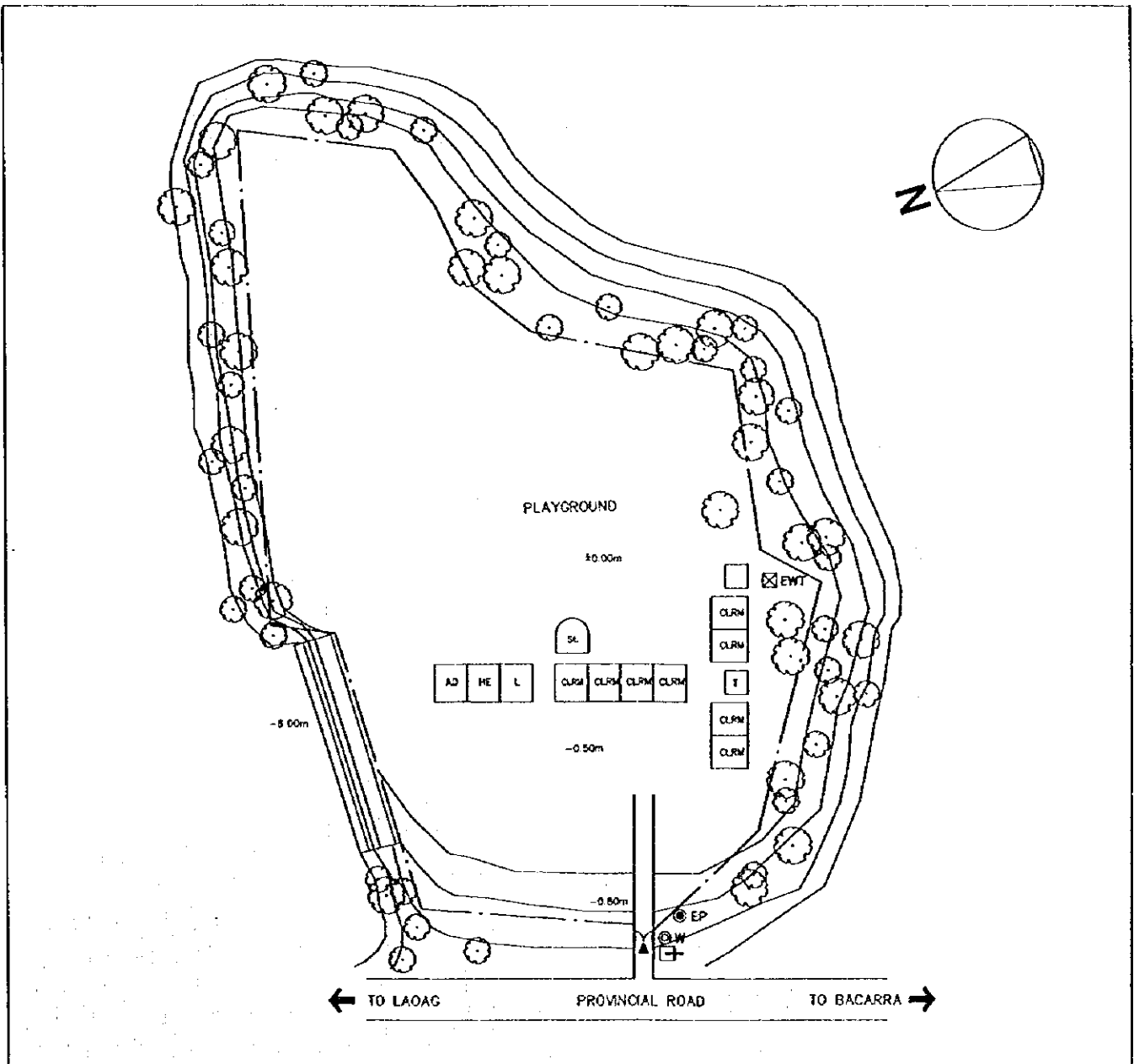
**SCALE 1/1000**

CLRM	Class Room	HE	Home Economics	ST	Septic Tank		Demolition Building
F	Office	WT	Water Tank	⊙W	Well		PUMP
L	Library	AD	Administration Office	St	Stage		EWT Elevated Water Tank
SCI	Science Laboratory	IAW	Ind.Arts Workshop	WLM	Water Line Marker		Entrance
Co	Computer Room	T	Toilet	⊙EP	Electric Post		
MP	Multi Purpose Room						

## 2. VICINITY MAP

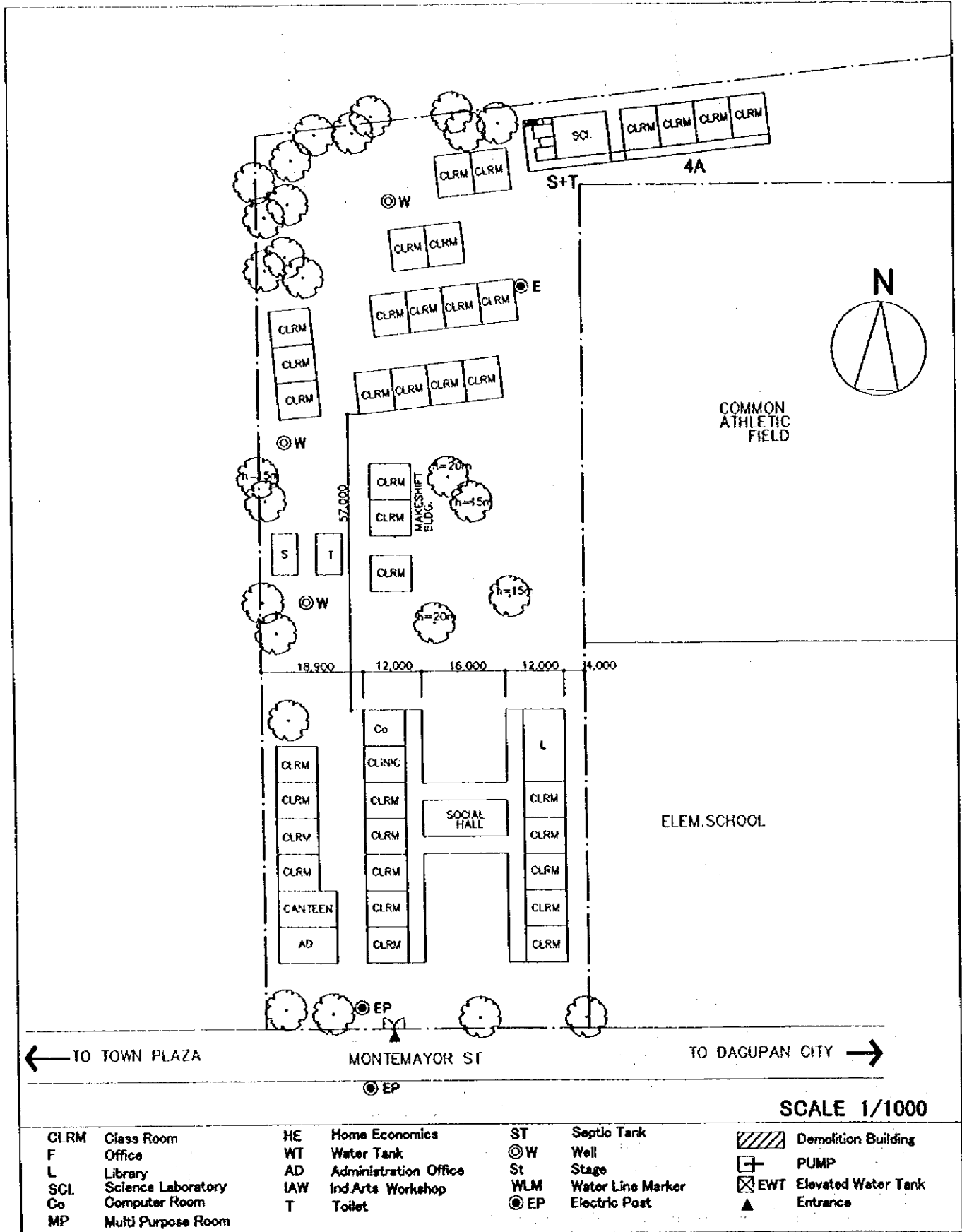


## 3. EXISTING SITE CONDITION



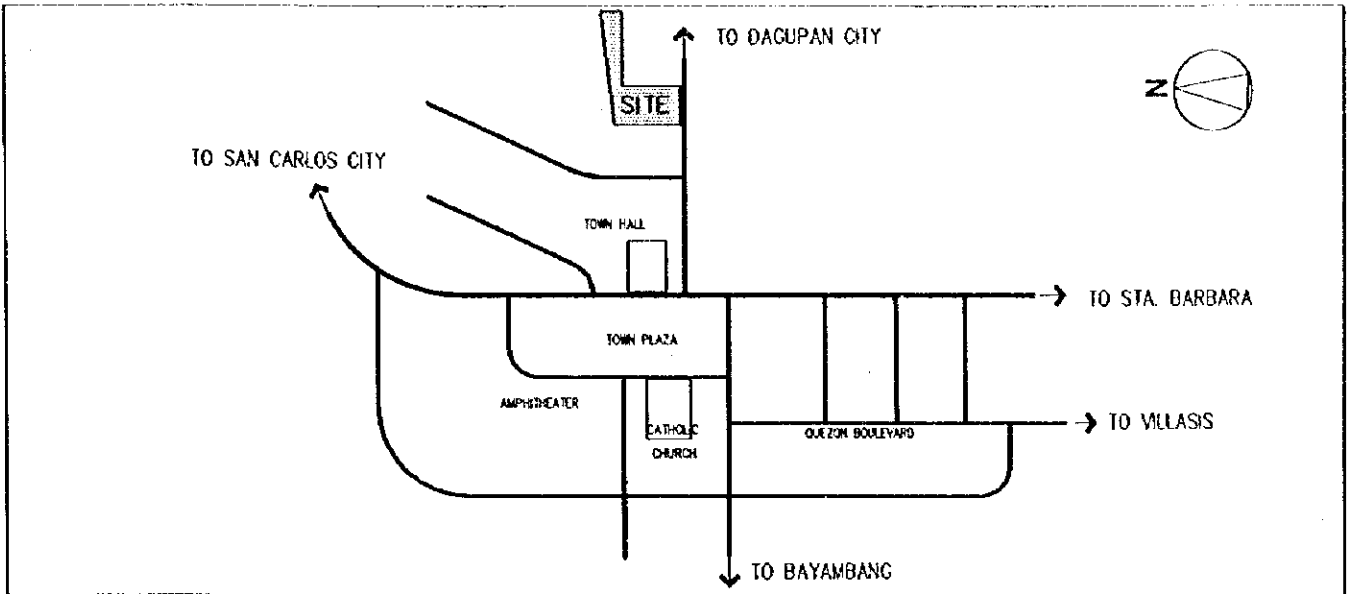
SCHOOL NO.	S-6 (S-7)	NAME OF SCHOOL	Malasiqui NHS
LOCATION	Malasiqui, Pangasinan I		

1. PROPOSED SITE PLAN

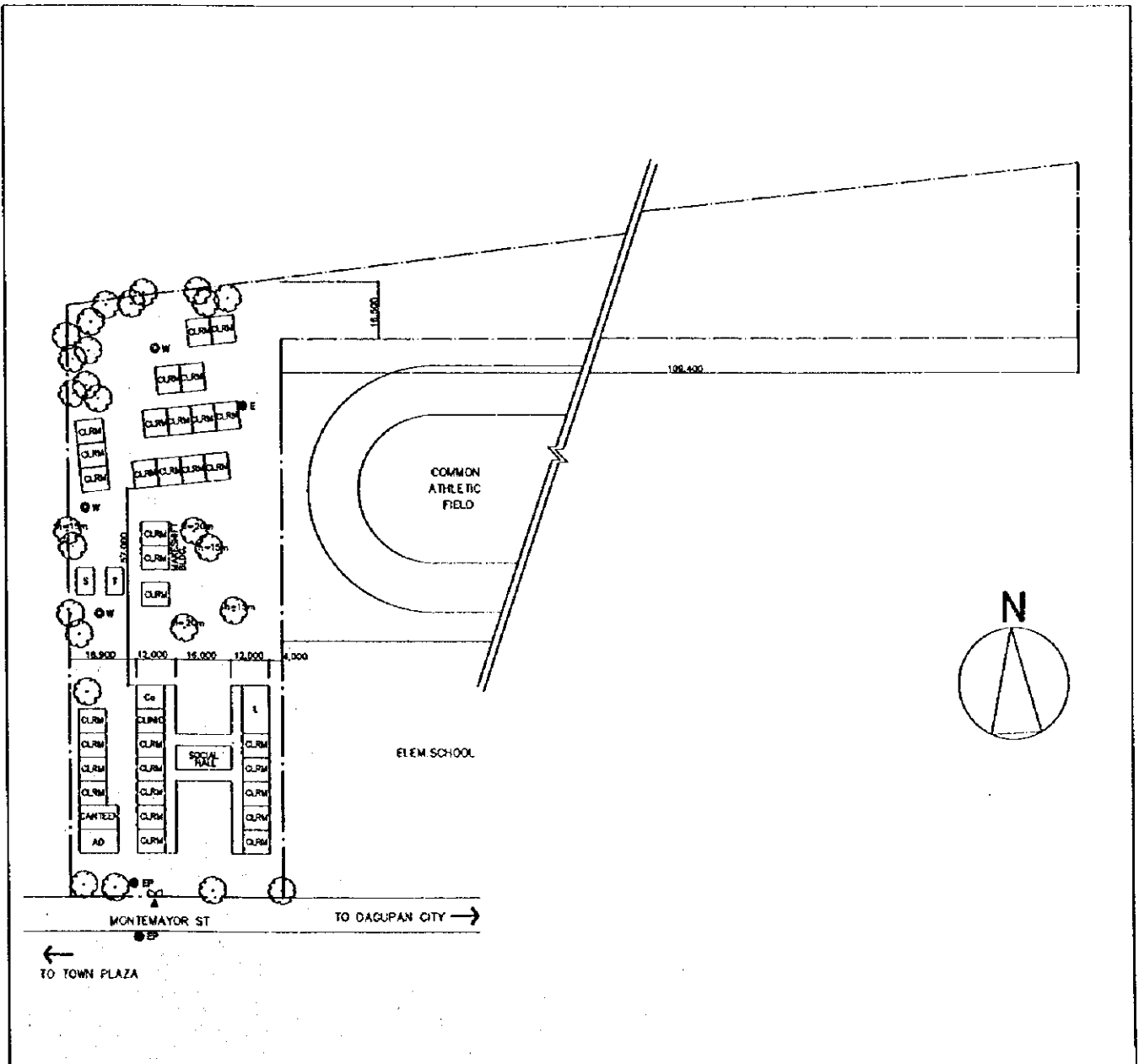


CLRM	Class Room	HE	Home Economics	ST	Septic Tank		Demolition Building
F	Office	WT	Water Tank	⊙W	Well		PUMP
L	Library	AD	Administration Office	St	Stage		EWT Elevated Water Tank
SCI	Science Laboratory	IAW	Ind.Arts Workshop	WLM	Water Line Marker		Entrance
Co	Computer Room	T	Toilet	⊙EP	Electric Post		
MP	Multi Purpose Room						

## 2. VICINITY MAP

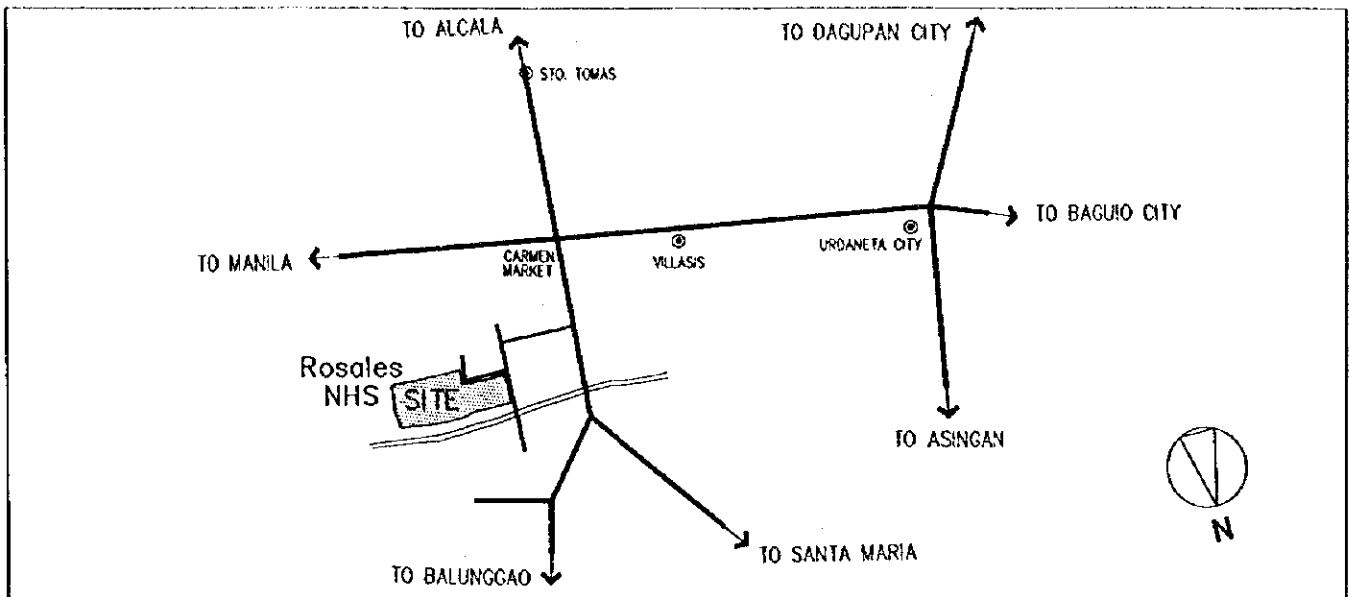


## 3. EXISTING SITE CONDITION

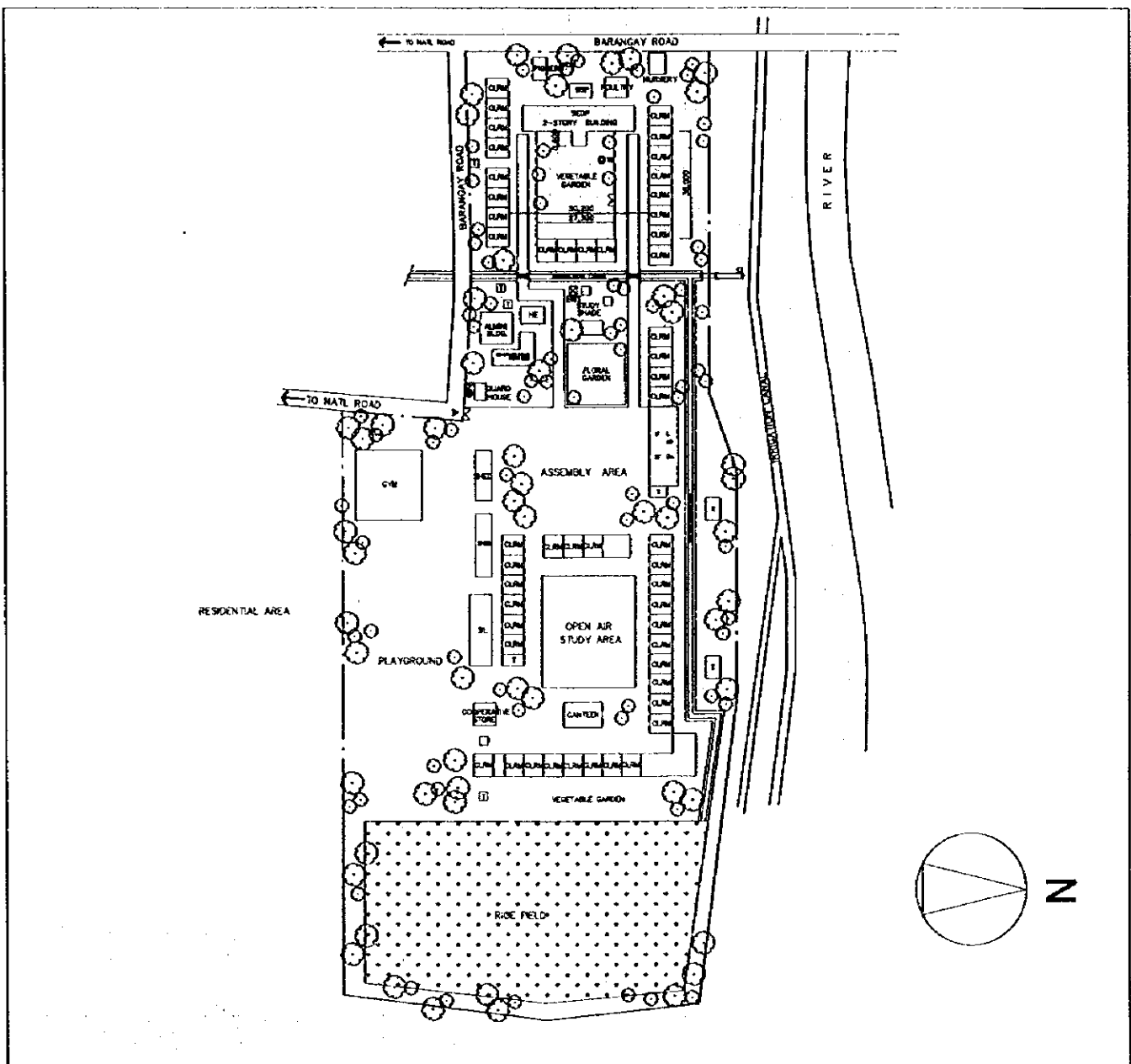




## 2. VICINITY MAP

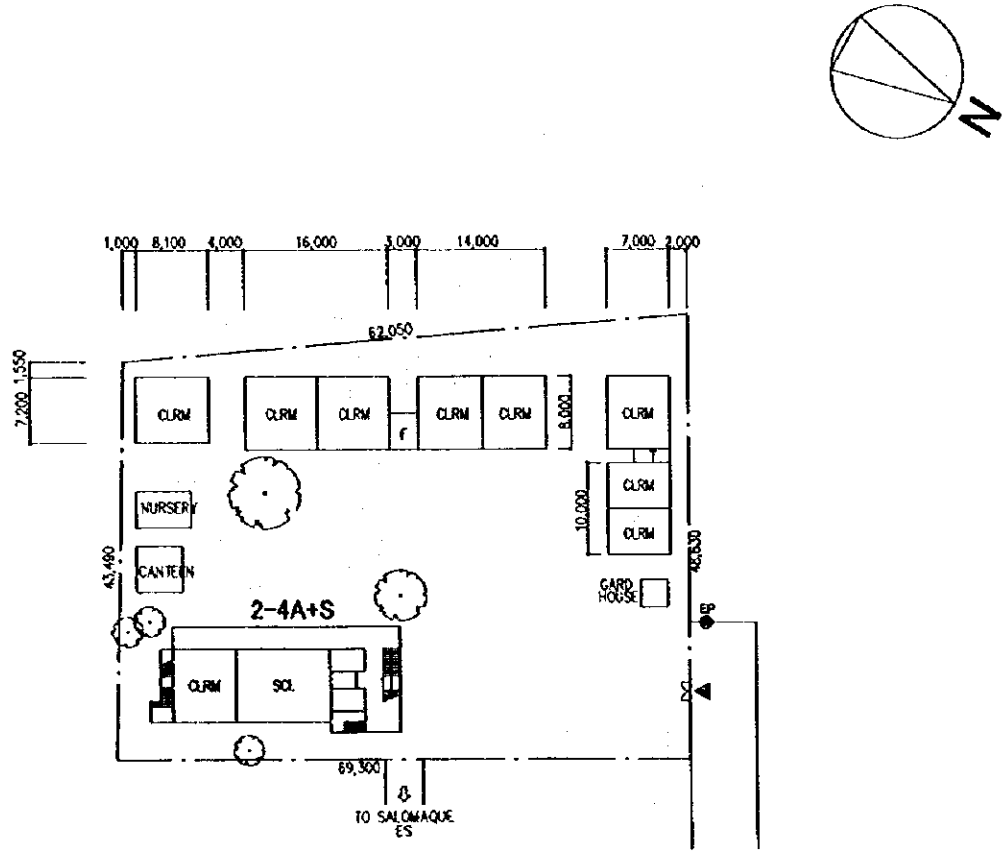


## 3. EXISTING SITE CONDITION



SCHOOL NO.	S-8 (S-9)	NAME OF SCHOOL	Salomaque NHS
LOCATION	Bugallion, Pangasinan I		

1. PROPOSED SITE PLAN

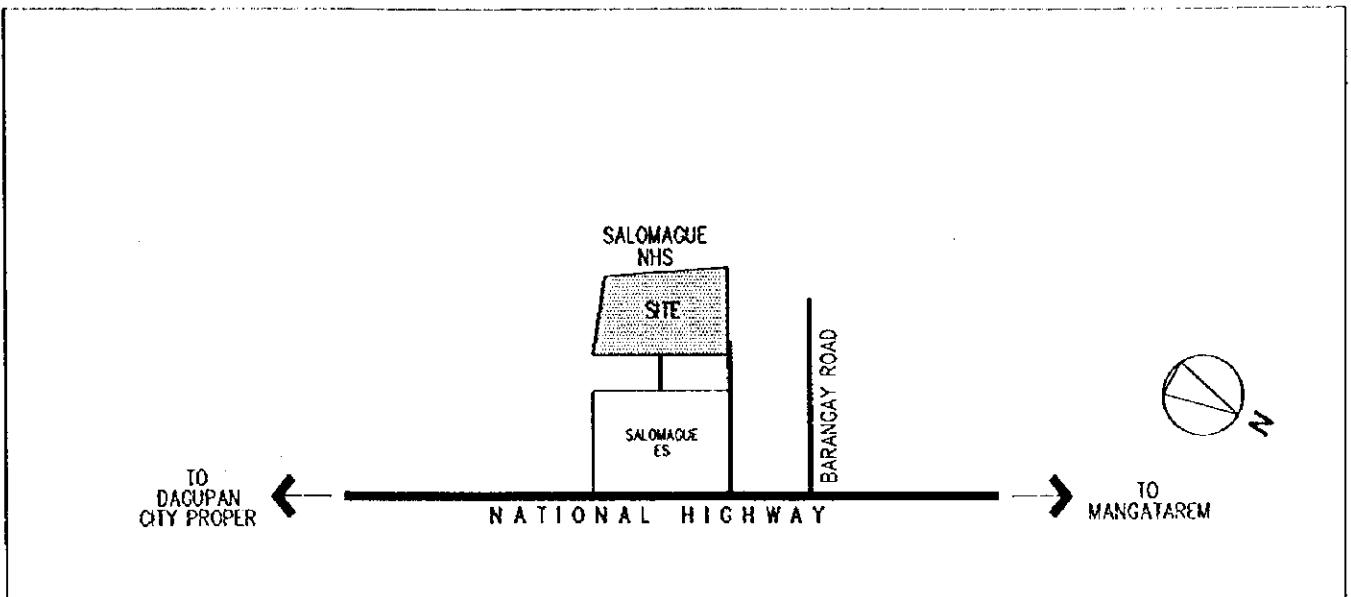


SCALE 1/800

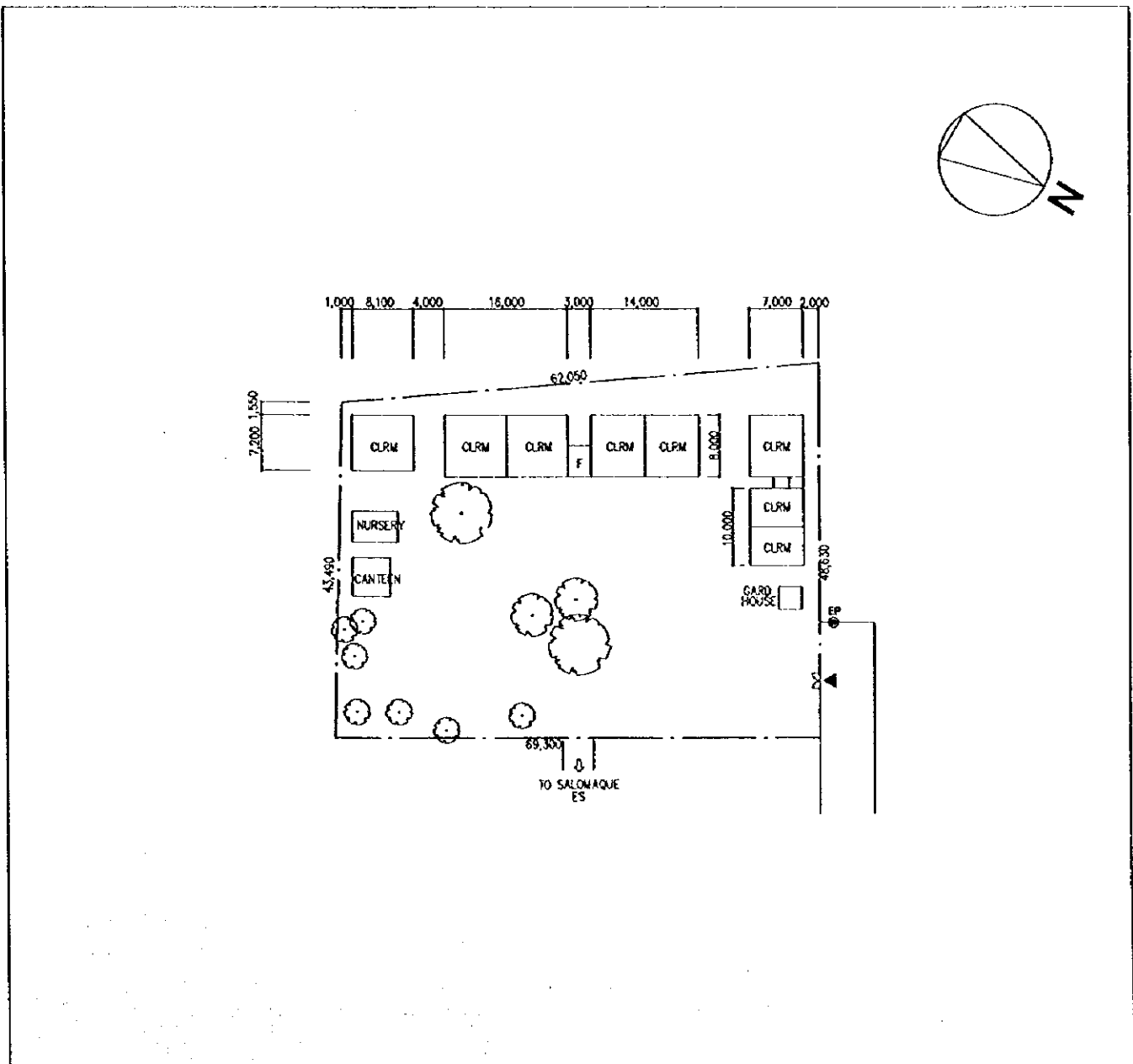
CLRM	Class Room	HE	Home Economics	ST	Septic Tank		Demolition Building
F	Office	WT	Water Tank	⊙ W	Well		PUMP
L	Library	AD	Administration Office	St	Stage		EWT Elevated Water Tank
SCI.	Science Laboratory	IAW	Ind.Arts Workshop	WLM	Water Line Marker		Entrance
Co	Computer Room	T	Toilet	⊙ EP	Electric Post		
MP	Multi Purpose Room						



## 2. VICINITY MAP

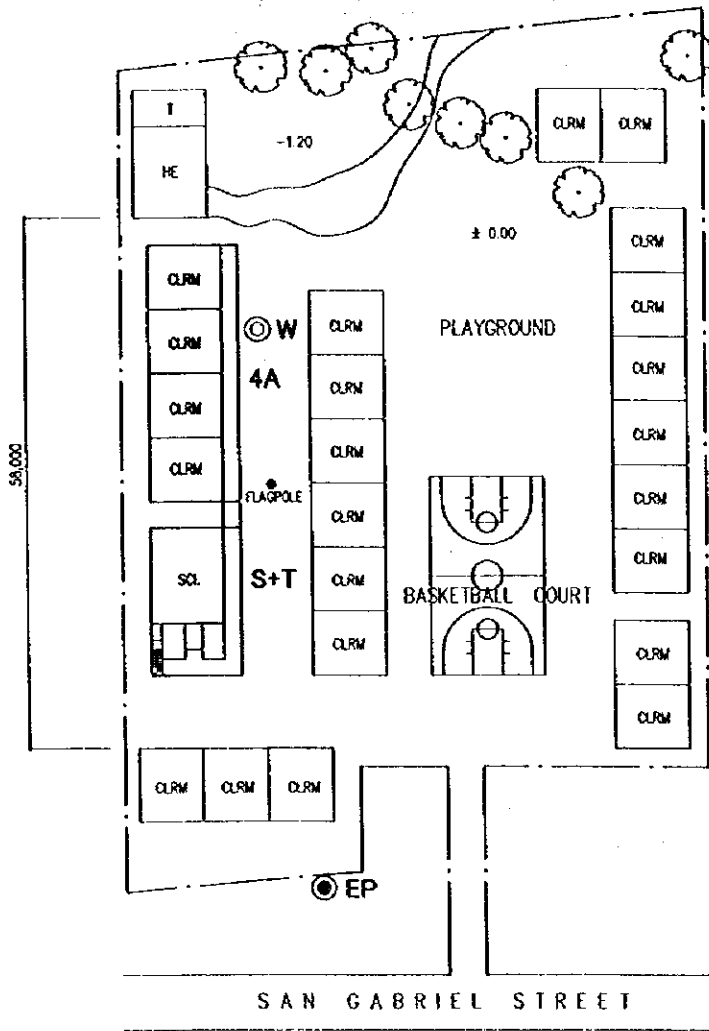
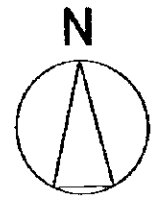


## 3. EXISTING SITE CONDITION



SCHOOL NO.	S-9 (S-10)	NAME OF SCHOOL	Bonuan Boquig NHS
LOCATION	Bonoan, Dagupan City		

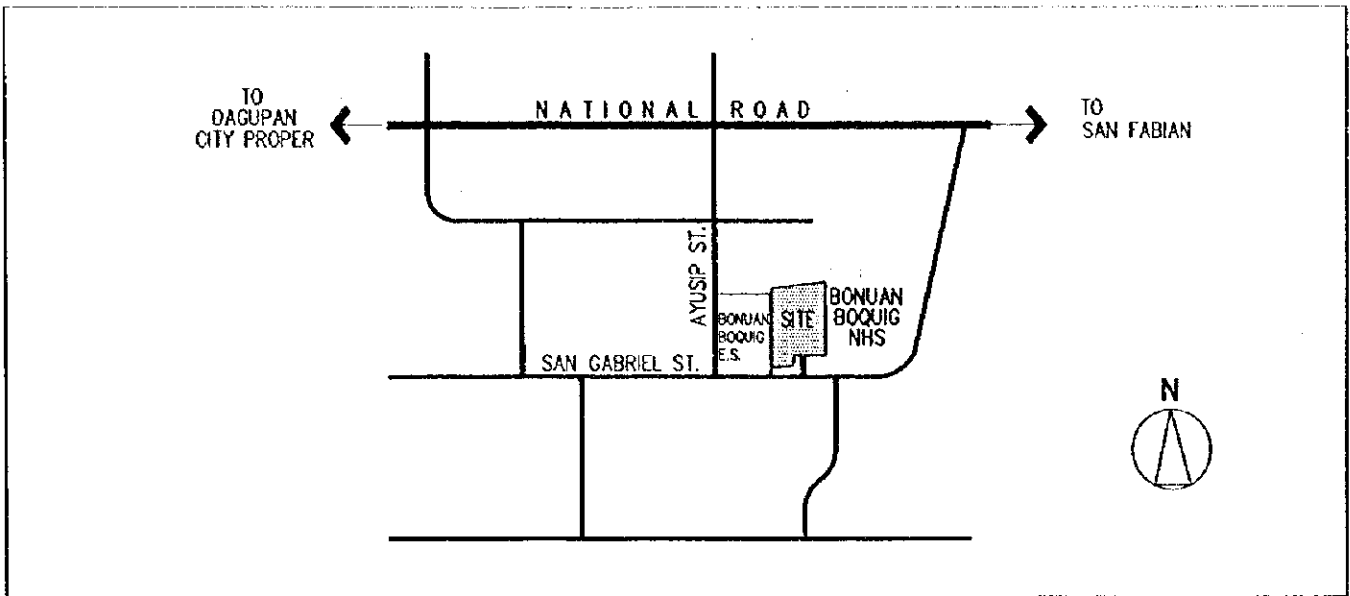
1. PROPOSED SITE PLAN



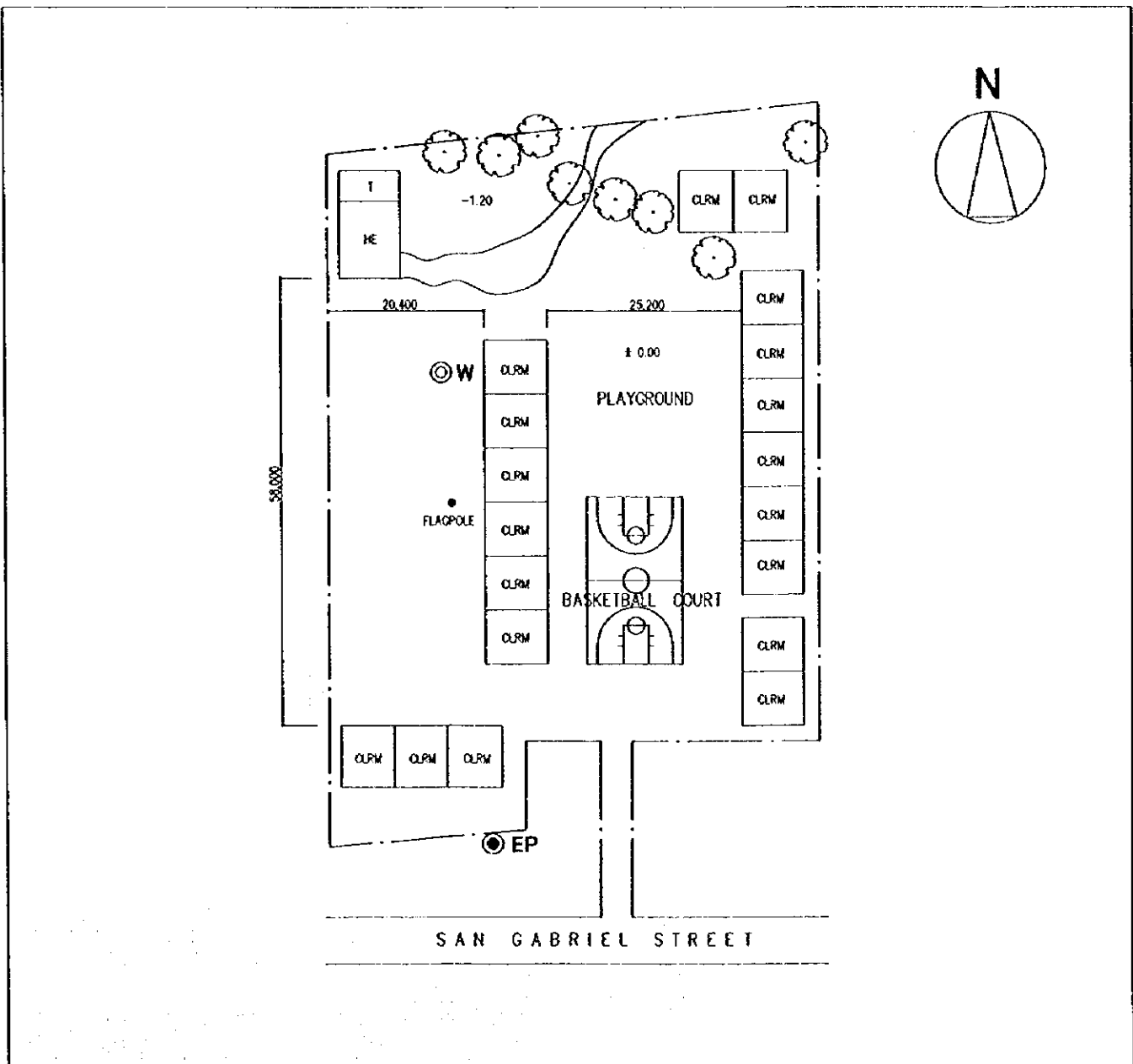
SCALE 1/800

CLRM	Class Room	HE	Home Economics	ST	Septic Tank		Demolition Building
F	Office	WT	Water Tank	⊙W	Well		PUMP
L	Library	AD	Administration Office	St	Stage		EWT
SCI.	Science Laboratory	IAW	Ind.Arts Workshop	WLM	Water Line Marker		Entrance
Co	Computer Room	T	Toilet	⊙EP	Electric Post		
MP	Multi Purpose Room						

## 2. VICINITY MAP

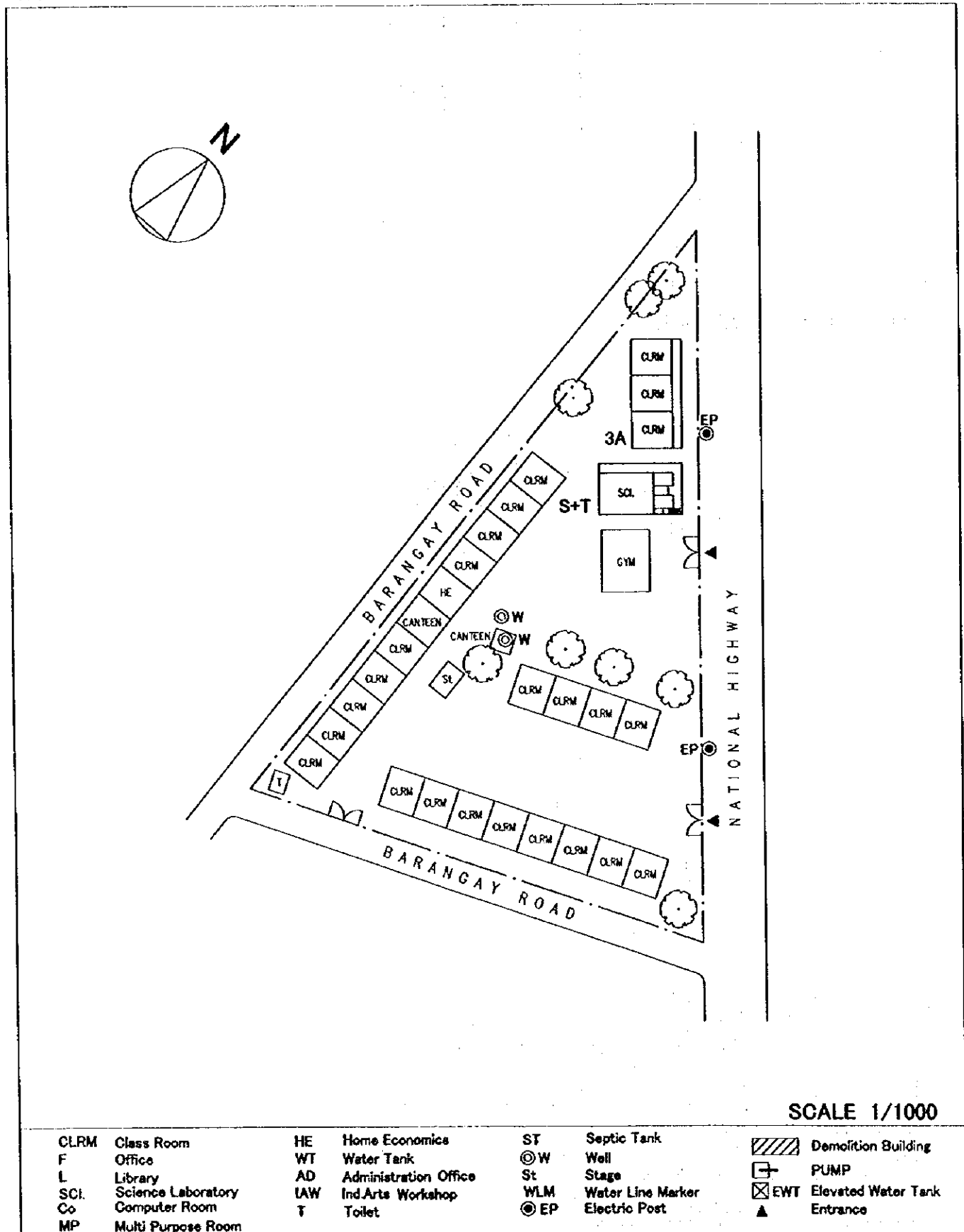


## 3. EXISTING SITE CONDITION

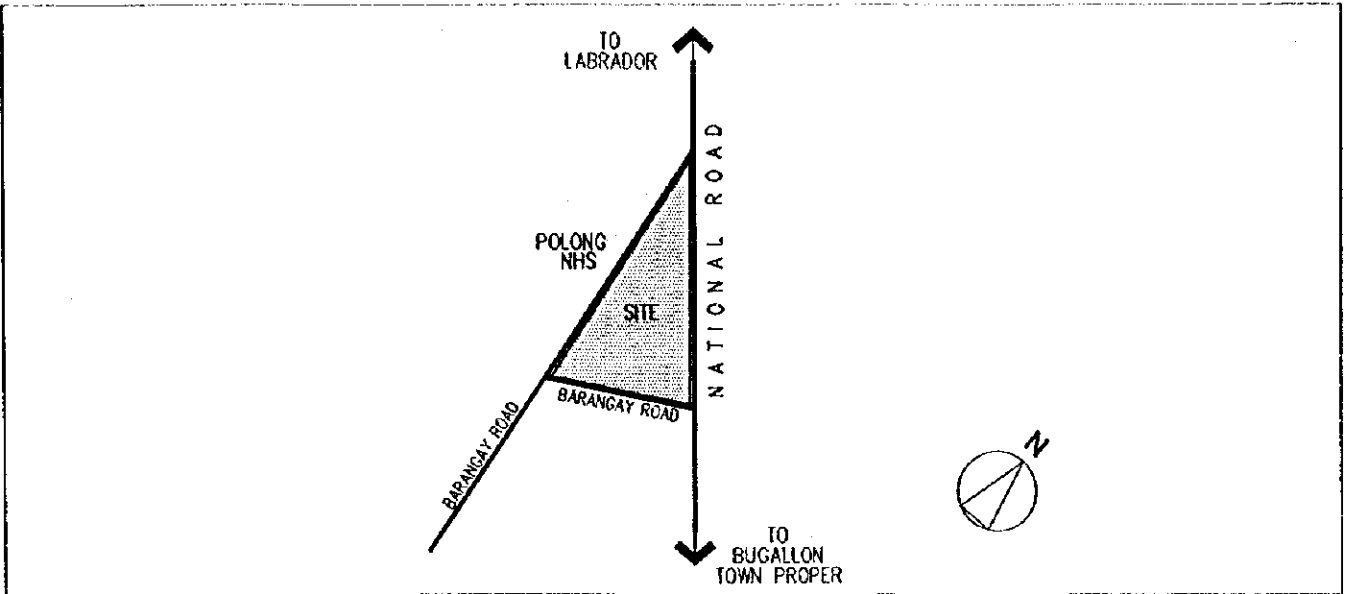


SCHOOL NO.	S-10 (S-11)	NAME OF SCHOOL	Polong NHS
LOCATION	Bugallom, Pangasinan I		

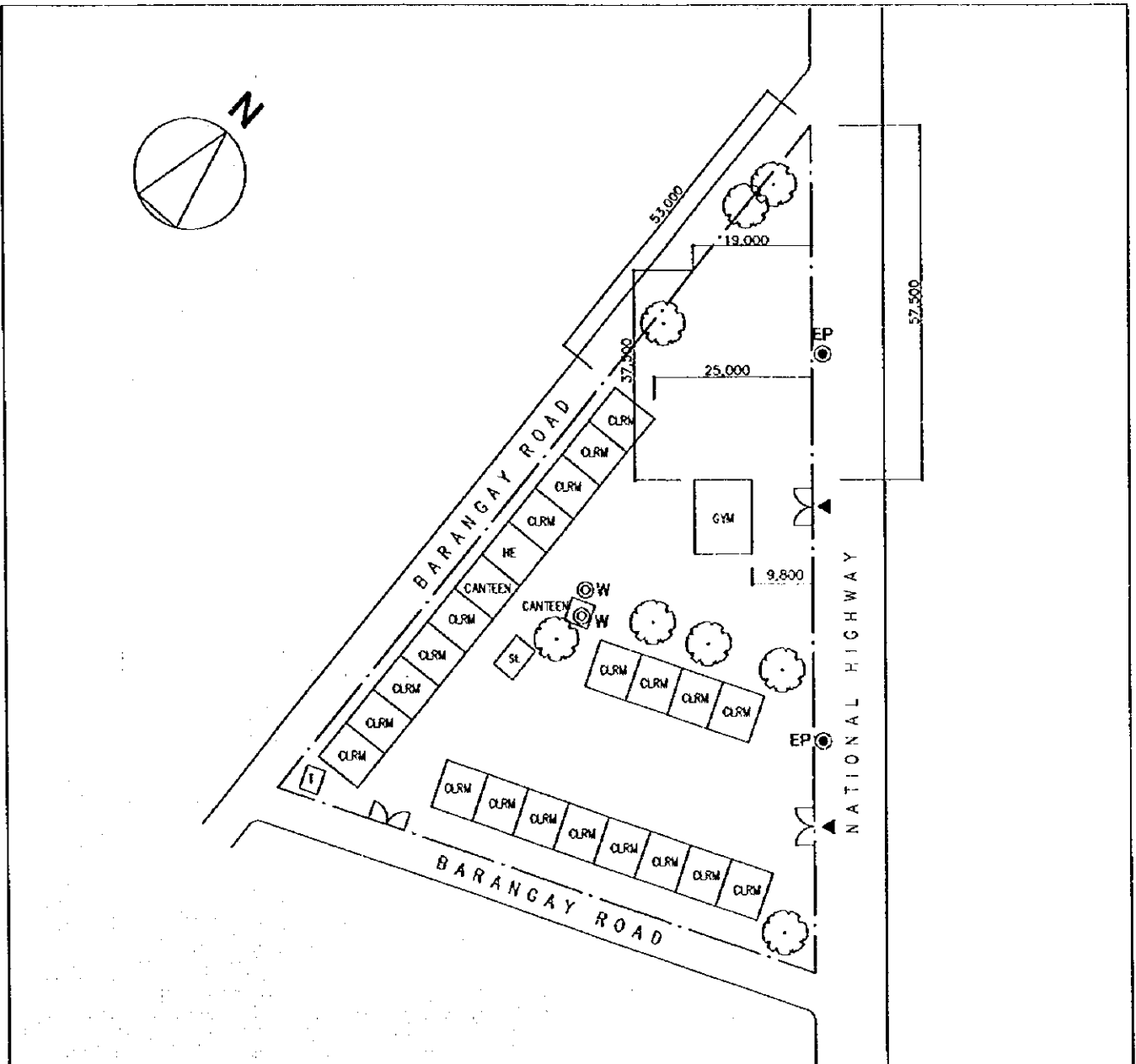
### 1. PROPOSED SITE PLAN



## 2. VICINITY MAP

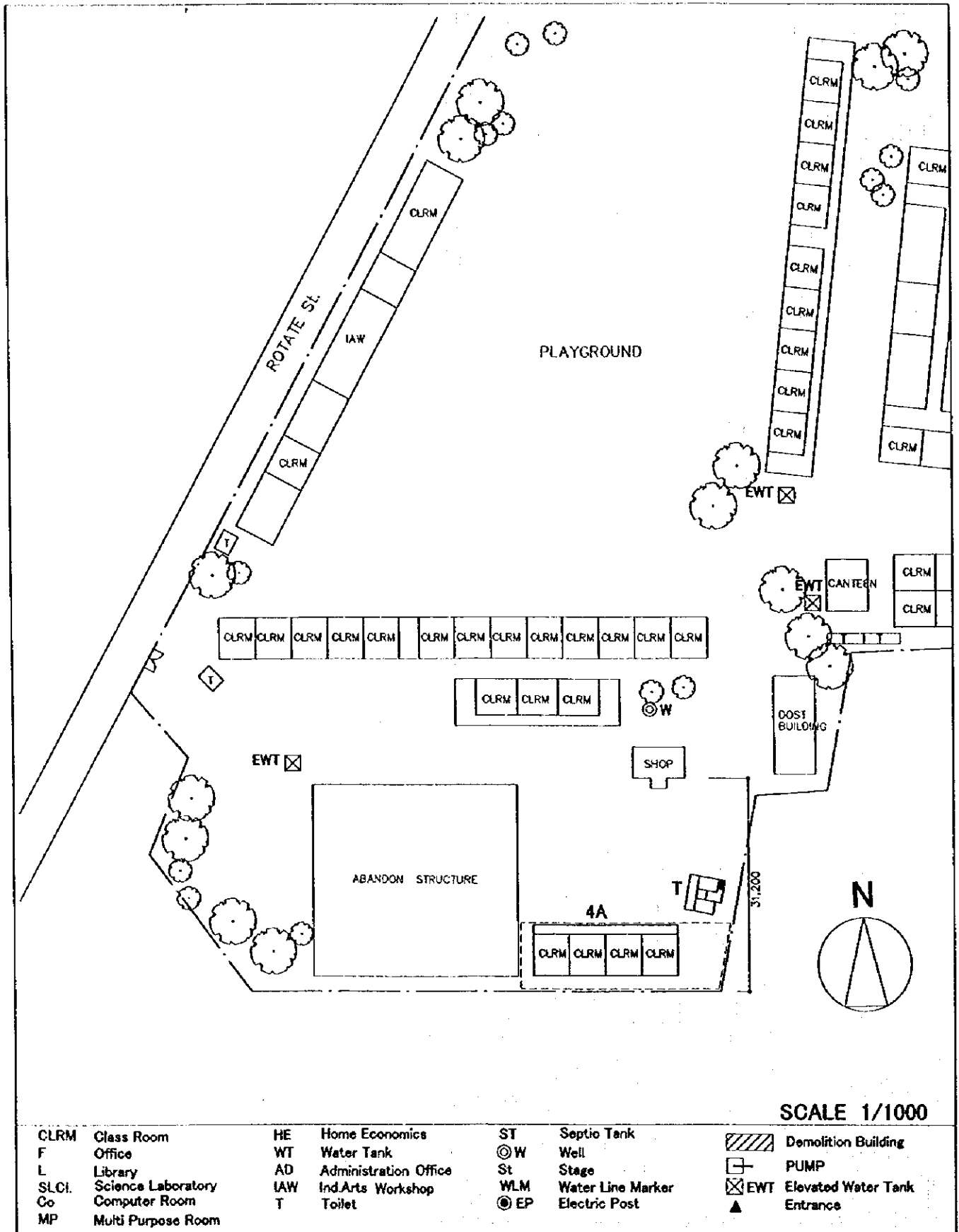


## 3. EXISTING SITE CONDITION

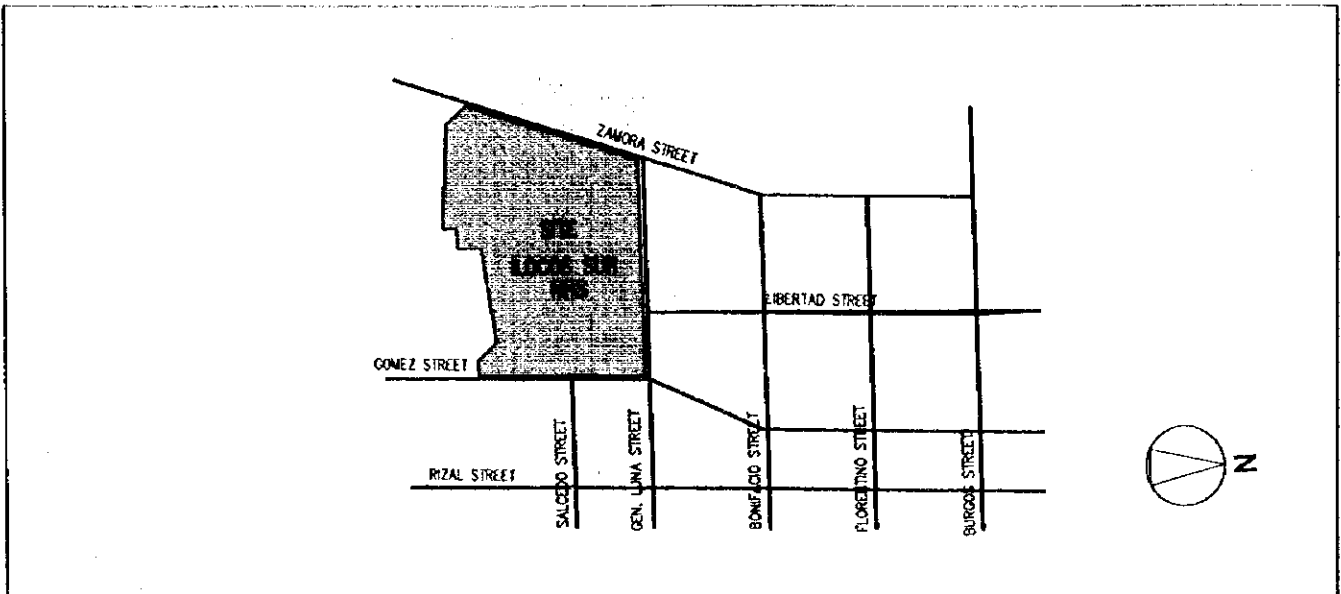


SCHOOL NO.	S-11 (S-12)	NAME OF SCHOOL	Ilocos Sur NHS
LOCATION	Vigan, Ilocos Sur		

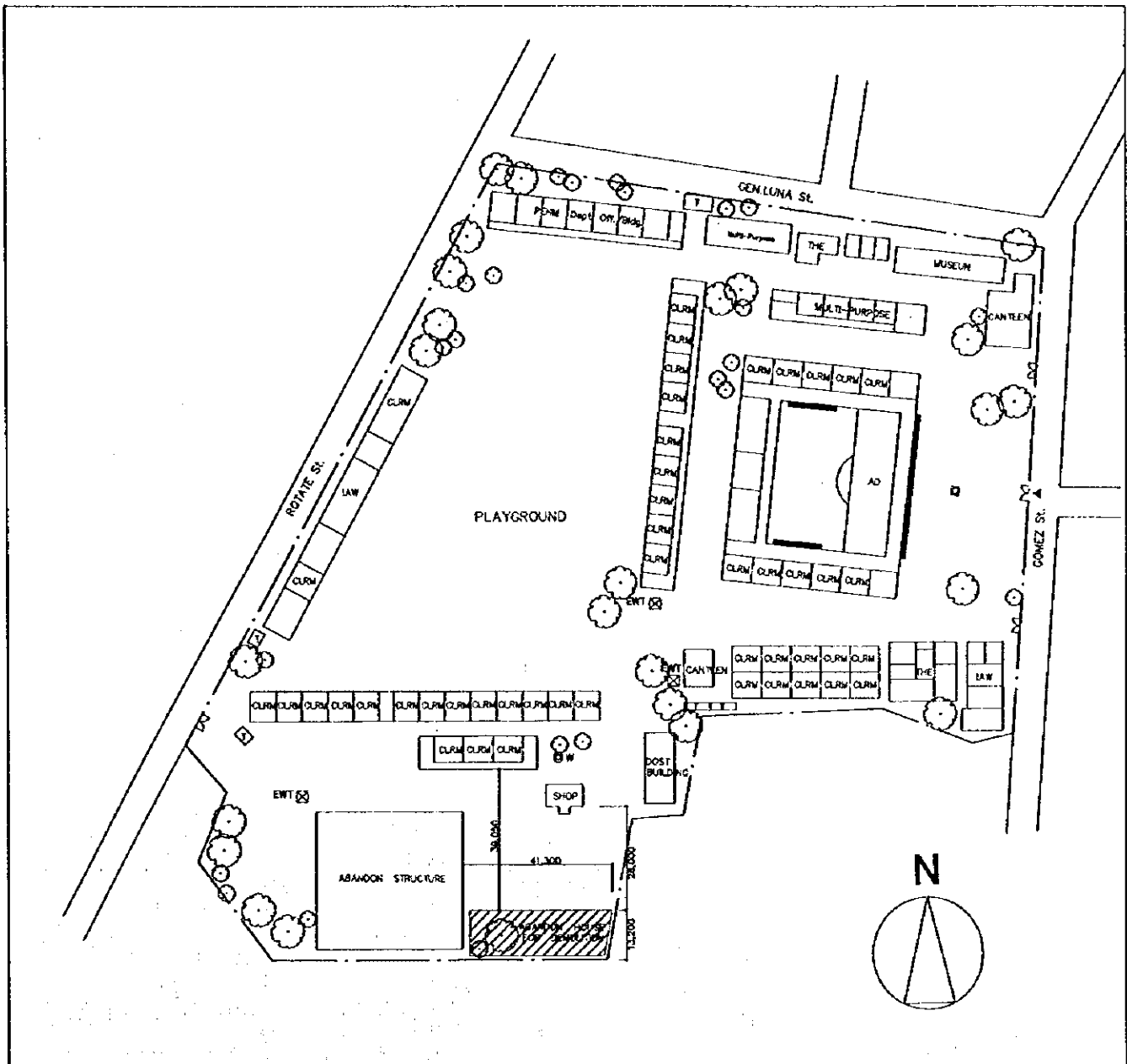
### 1. PROPOSED SITE PLAN



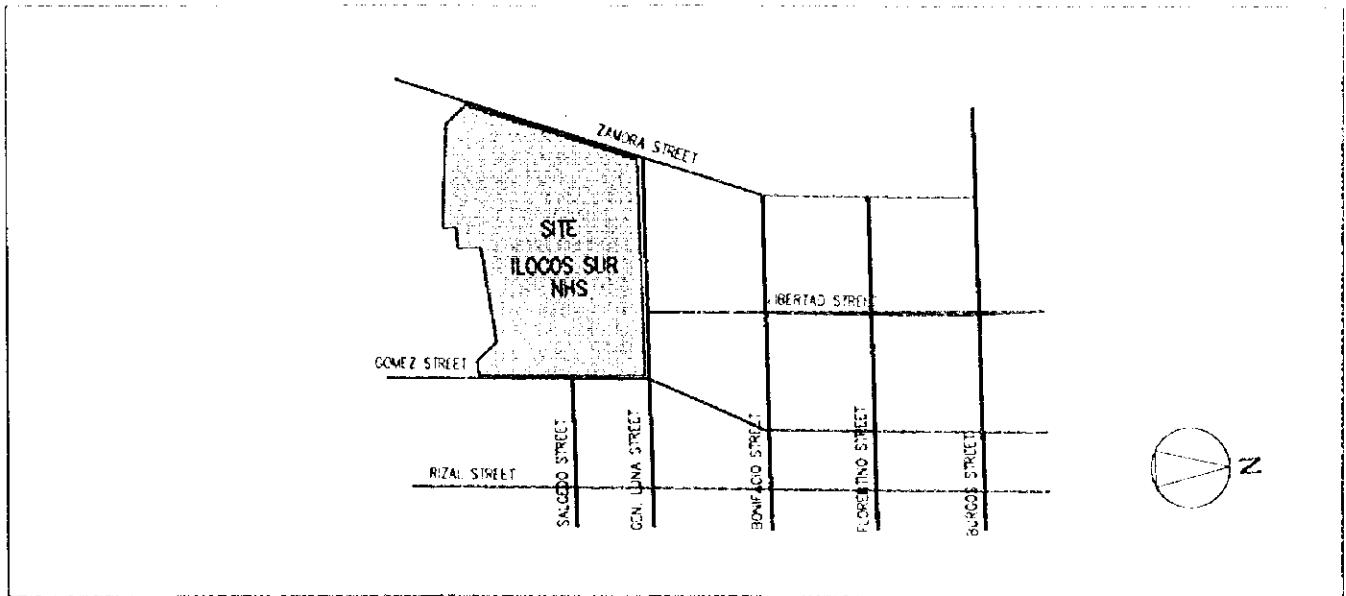
## 2. VICINITY MAP



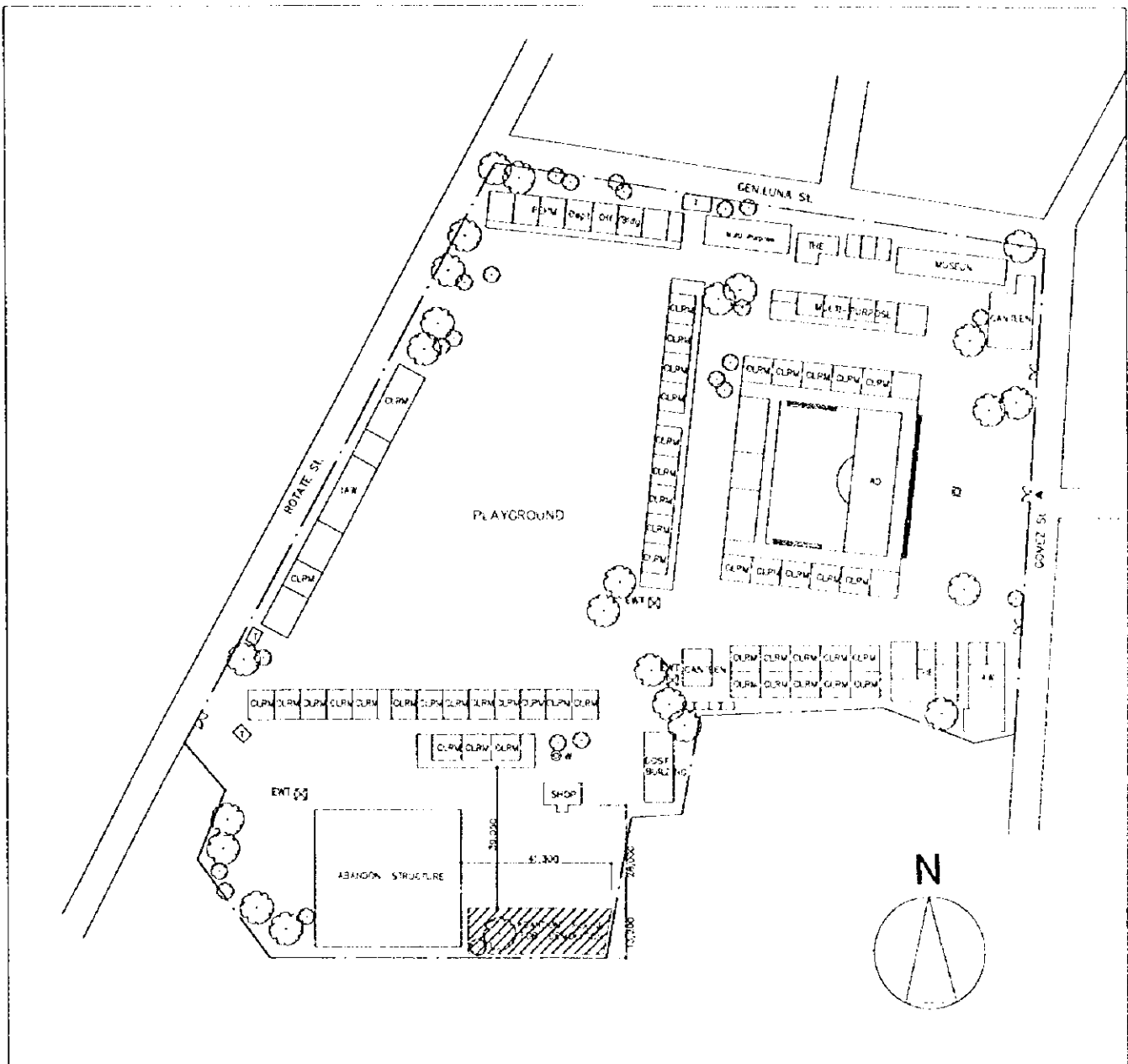
## 3. EXISTING SITE CONDITION



## 2. VICINITY MAP



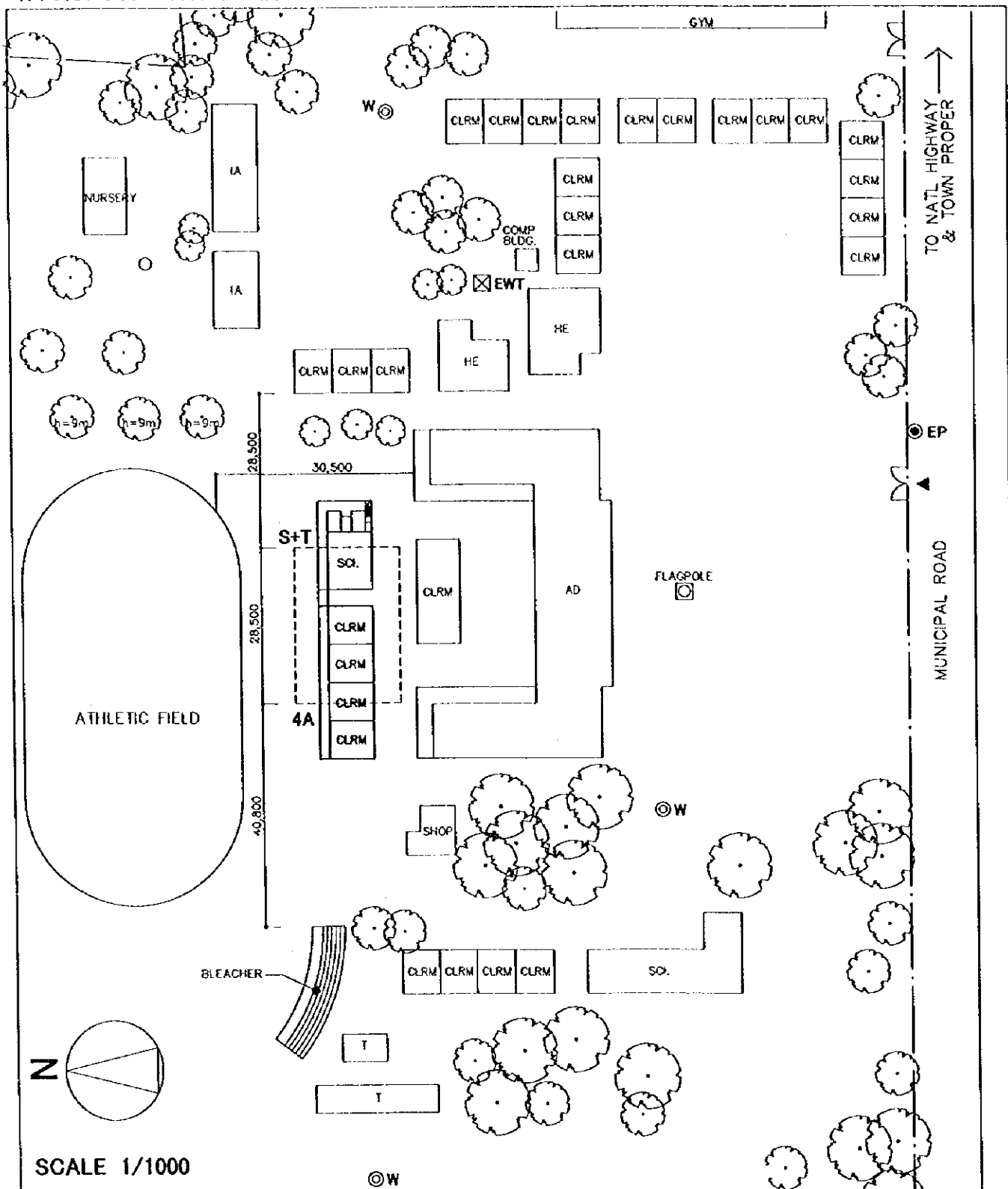
## 3. EXISTING SITE CONDITION





SCHOOL NO.	S-12 (S-13)	NAME OF SCHOOL	Narvacan NHS
LOCATION	Narvacan, Ilocos Sur		

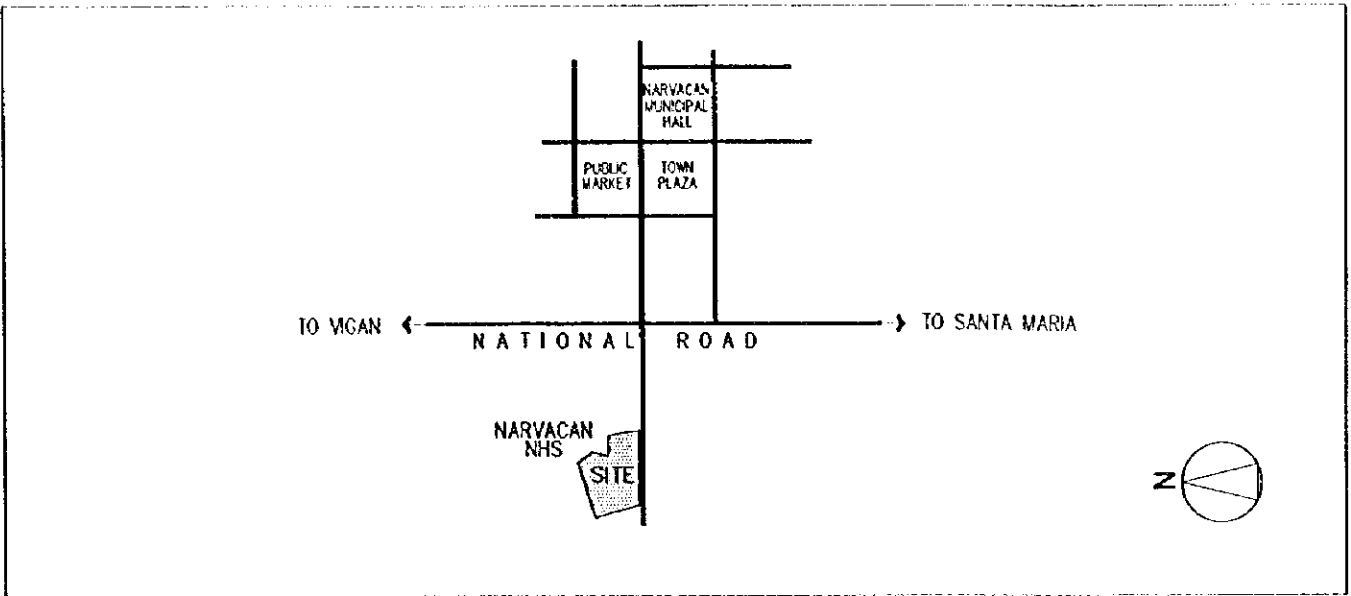
### 1. PROPOSED SITE PLAN



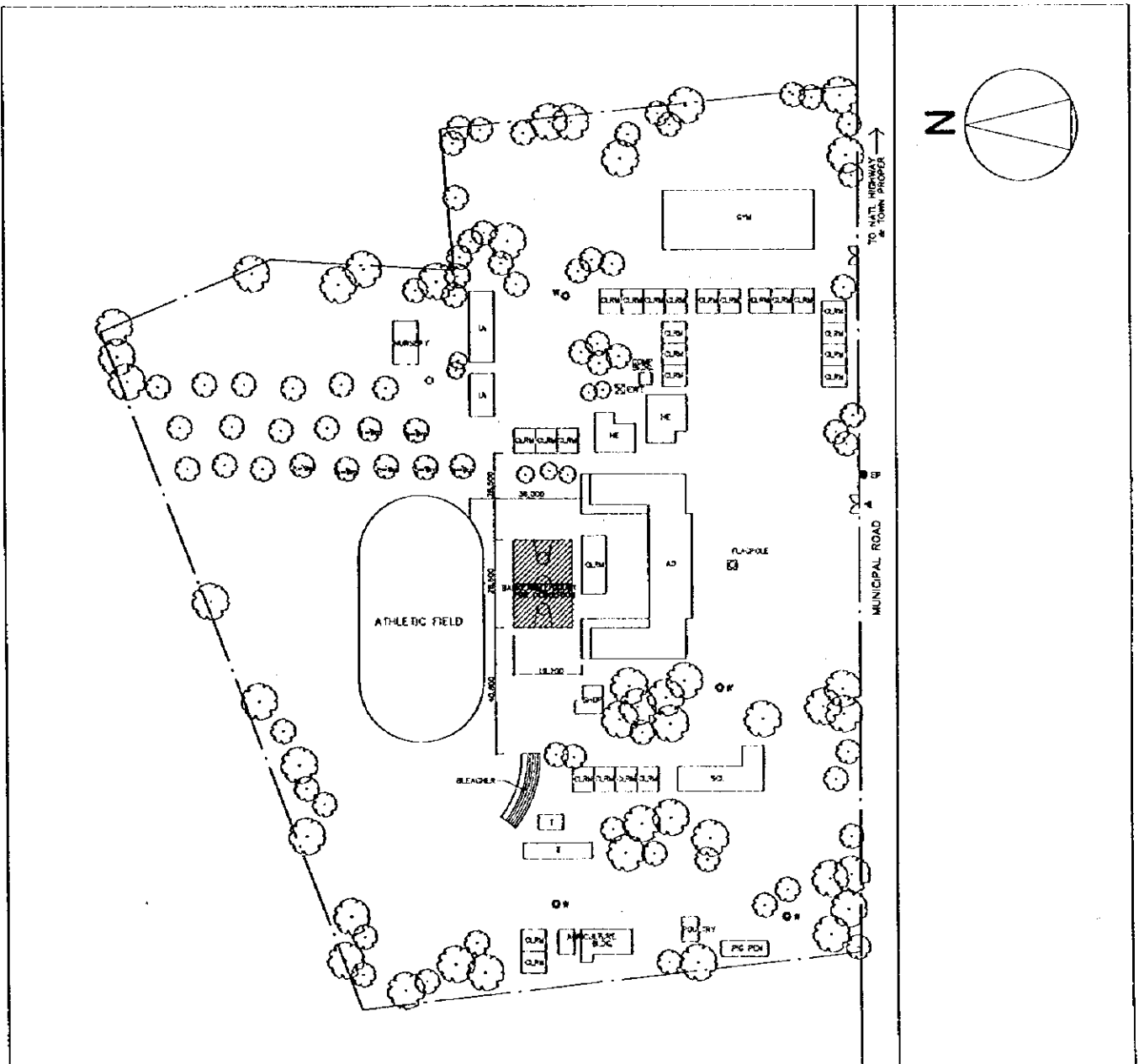
SCALE 1/1000

CLRM	Class Room	HE	Home Economics	ST	Septic Tank		Demolition Building
F	Office	WT	Water Tank	⊙W	Well		PUMP
L	Library	AD	Administration Office	St	Stage		EWT
SL	Science Laboratory	IAW	Ind.Arts Workshop	WLM	Water Line Marker		Entrance
Co	Computer Room	T	Toilet	⊙EP	Electric Post		
MP	Multi Purpose Room						

## 2. VICINITY MAP

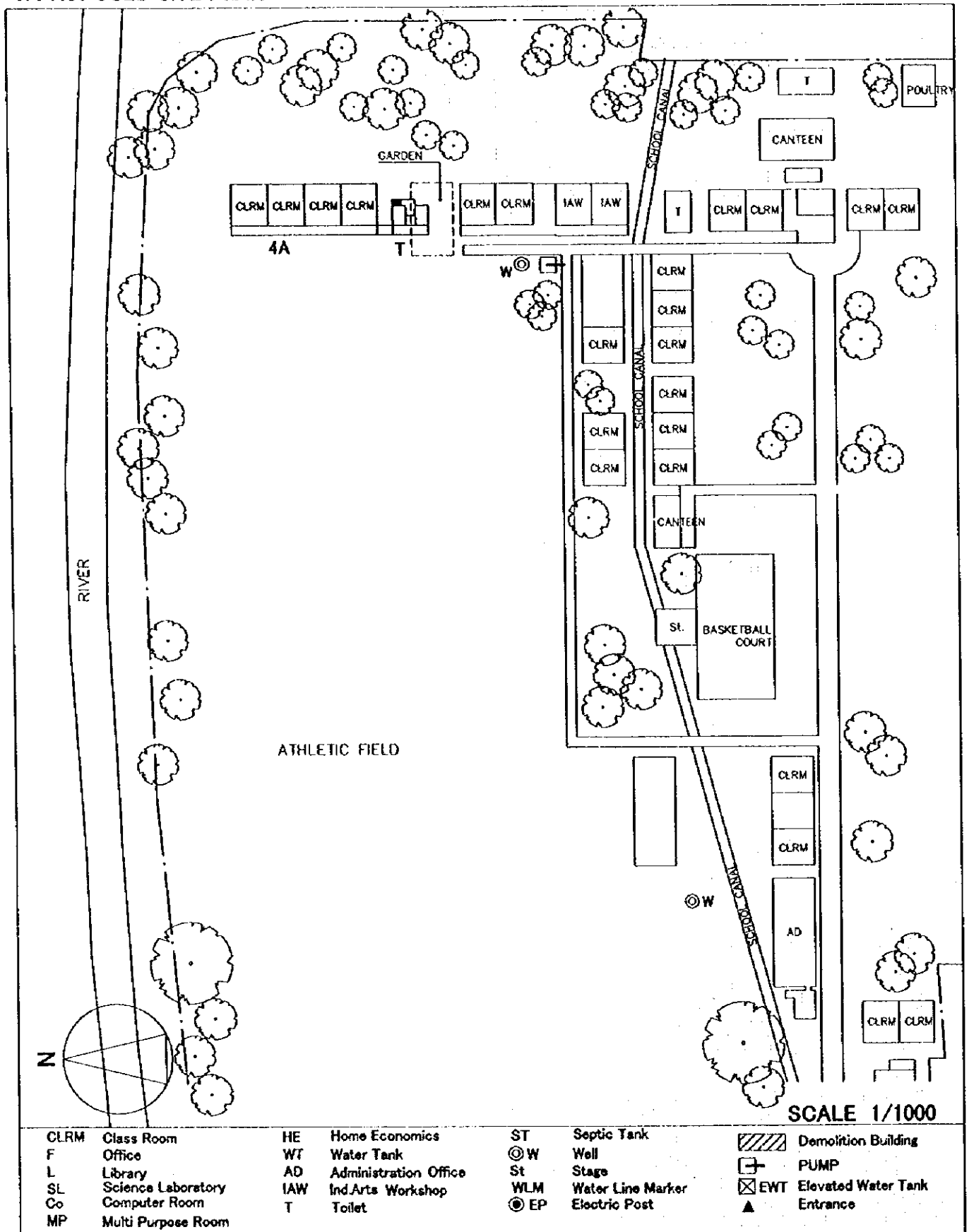


## 3. EXISTING SITE CONDITION



SCHOOL NO.	S-13 (S-14)	NAME OF SCHOOL	Sinait NHS
LOCATION	Sinait, Ilocos Sur		

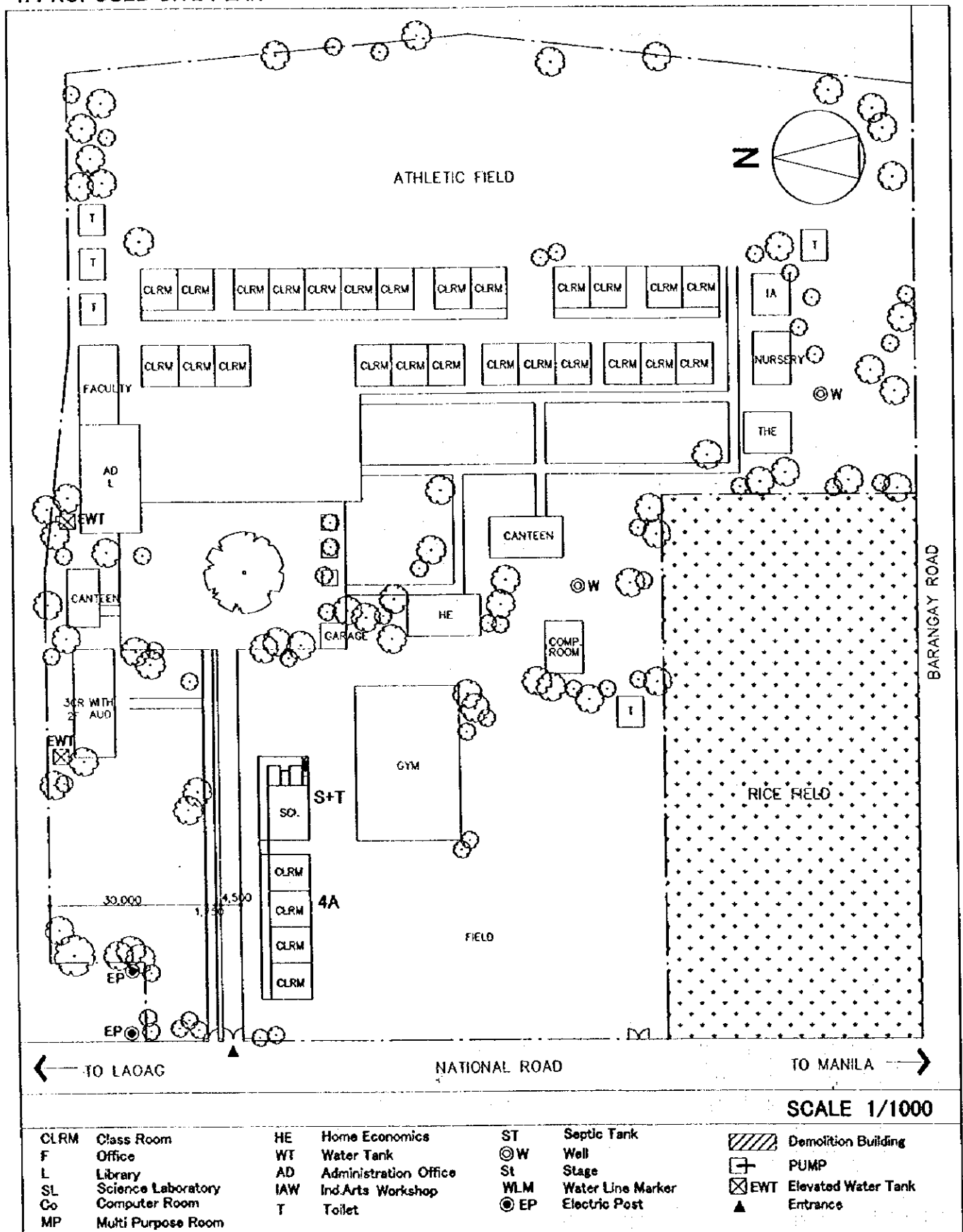
### 1. PROPOSED SITE PLAN



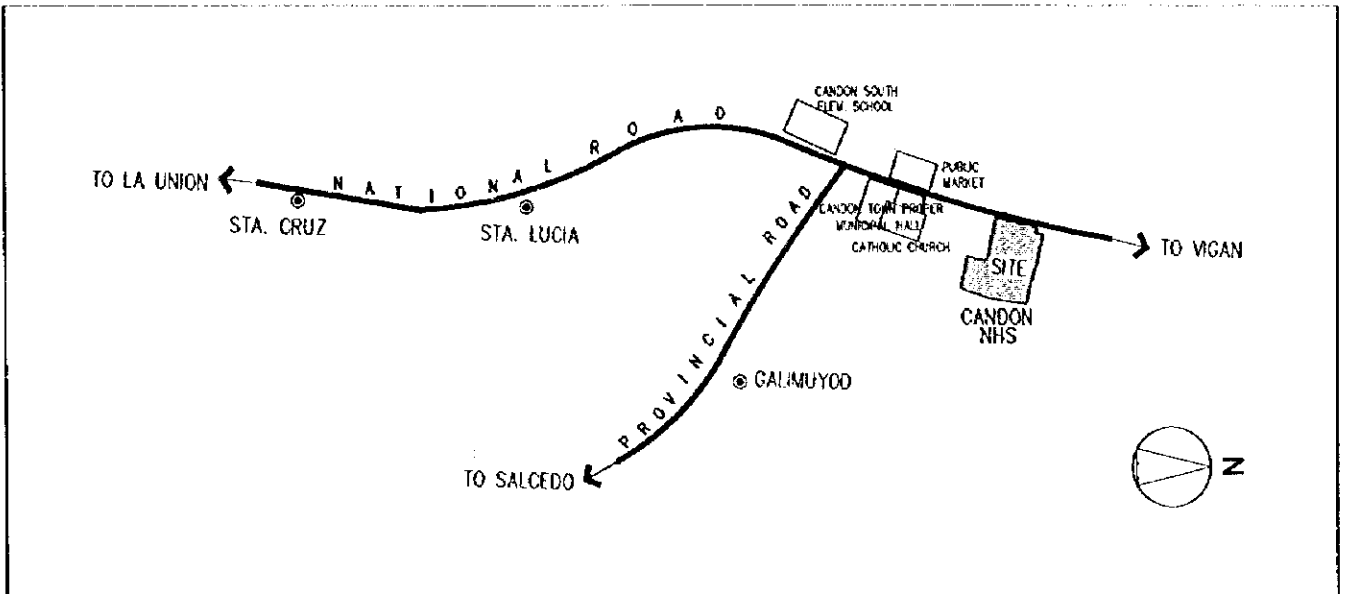


SCHOOL NO.	S-14 (S-15)	NAME OF SCHOOL	Candon NHS
LOCATION	Candon, Ilocos Sur		

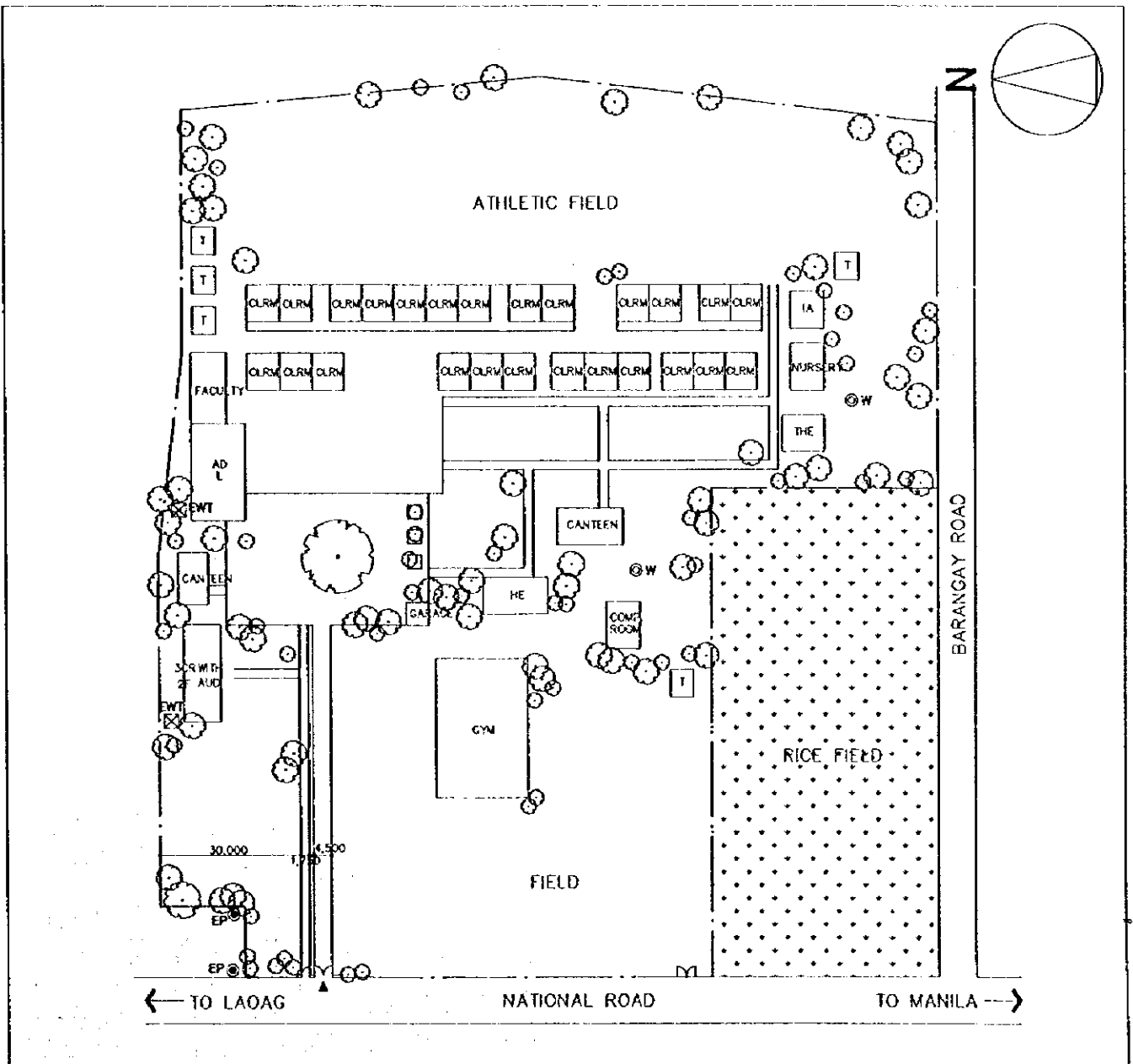
1. PROPOSED SITE PLAN



## 2. VICINITY MAP

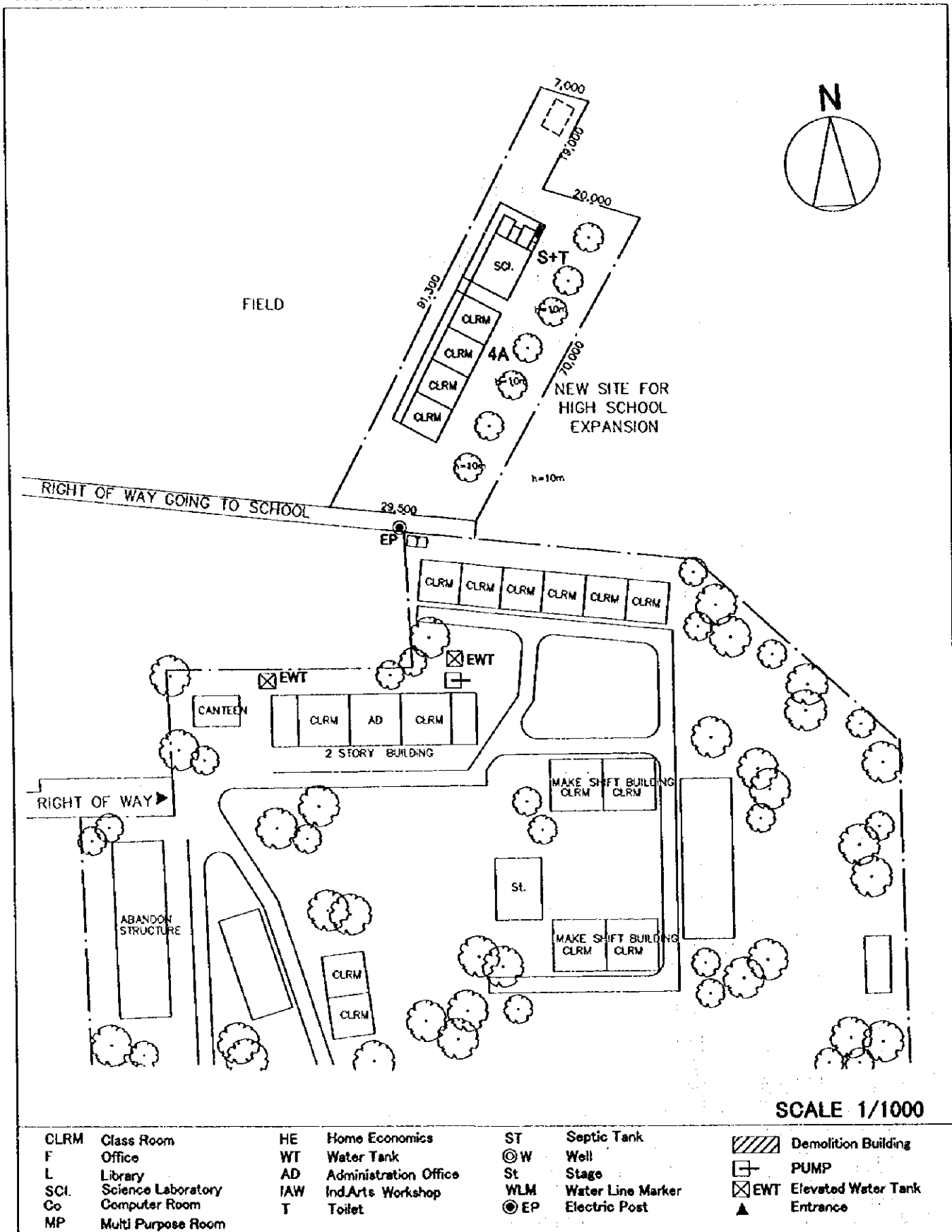


## 3. EXISTING SITE CONDITION

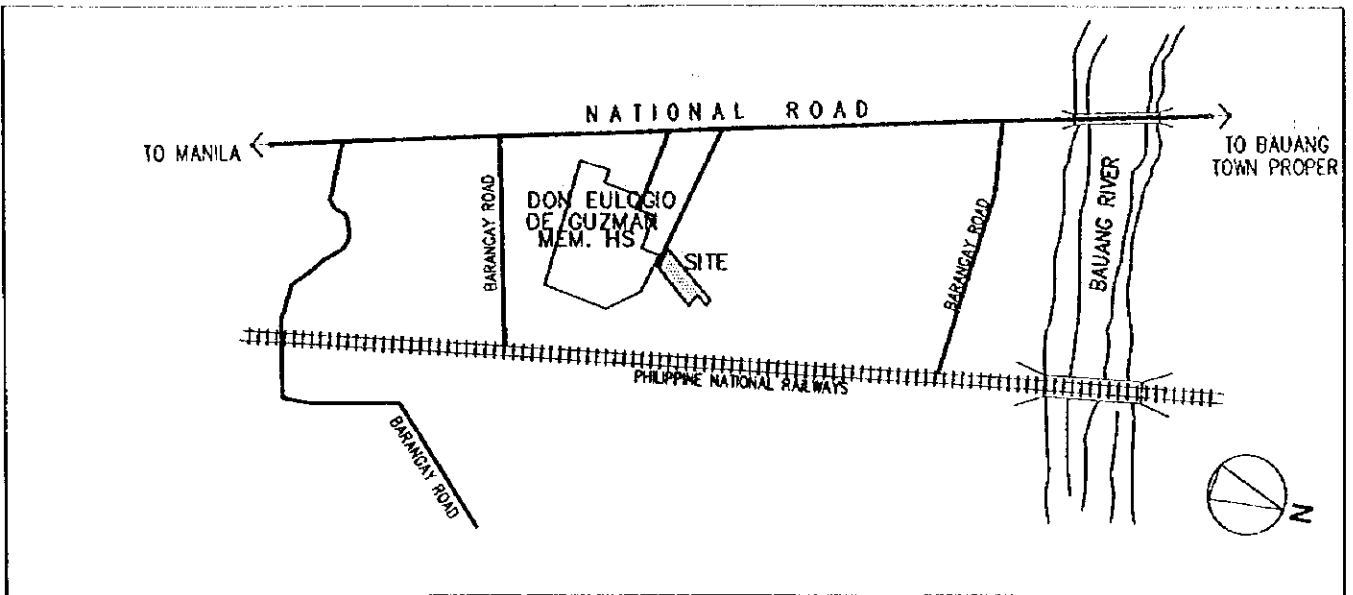


SCHOOL NO.	S-15 (S-16)	NAME OF SCHOOL	Don Eulogio De Guzman Mem.HS
LOCATION	Bauang, La Union		

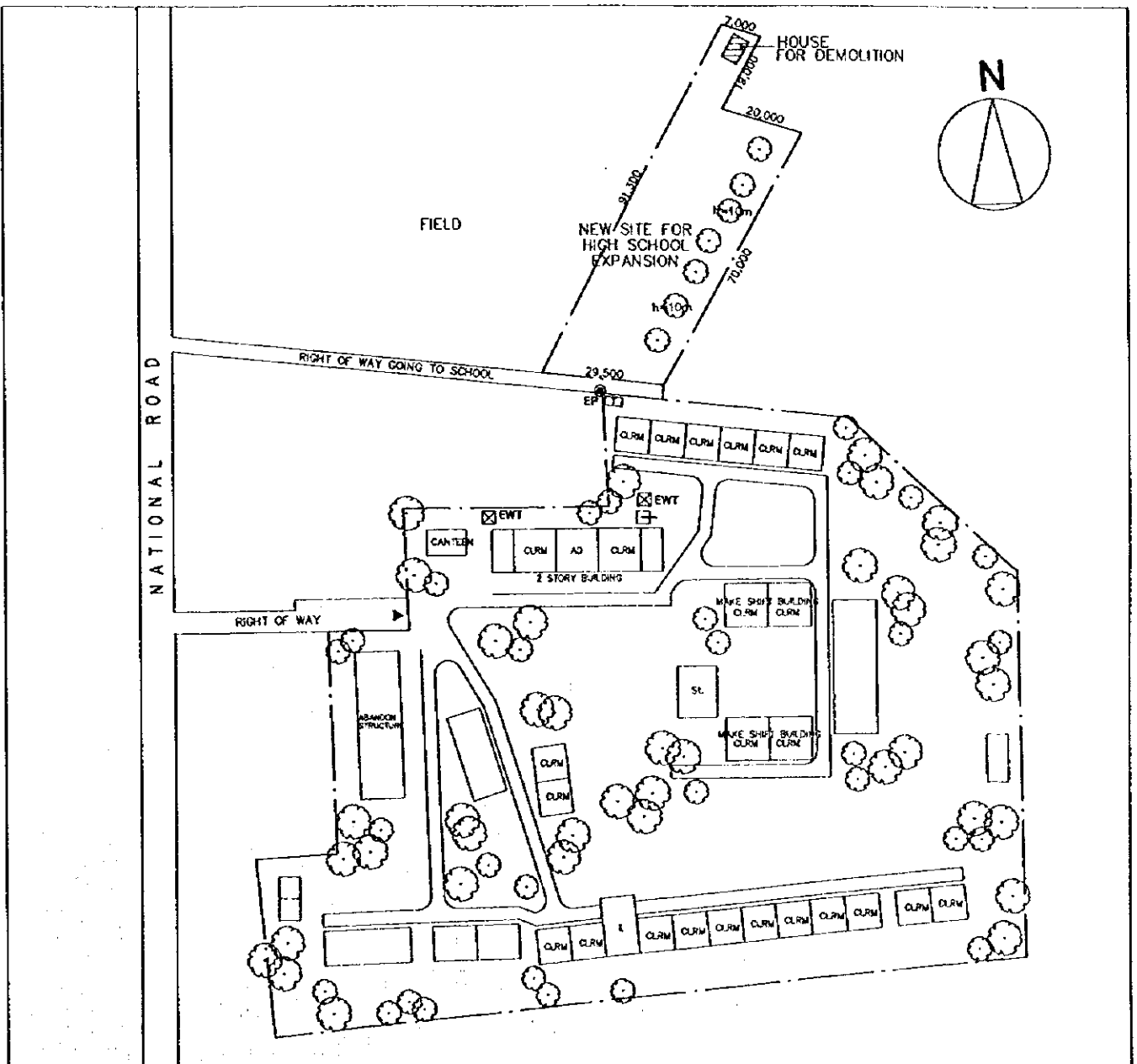
### 1. PROPOSED SITE PLAN



## 2. VICINITY MAP



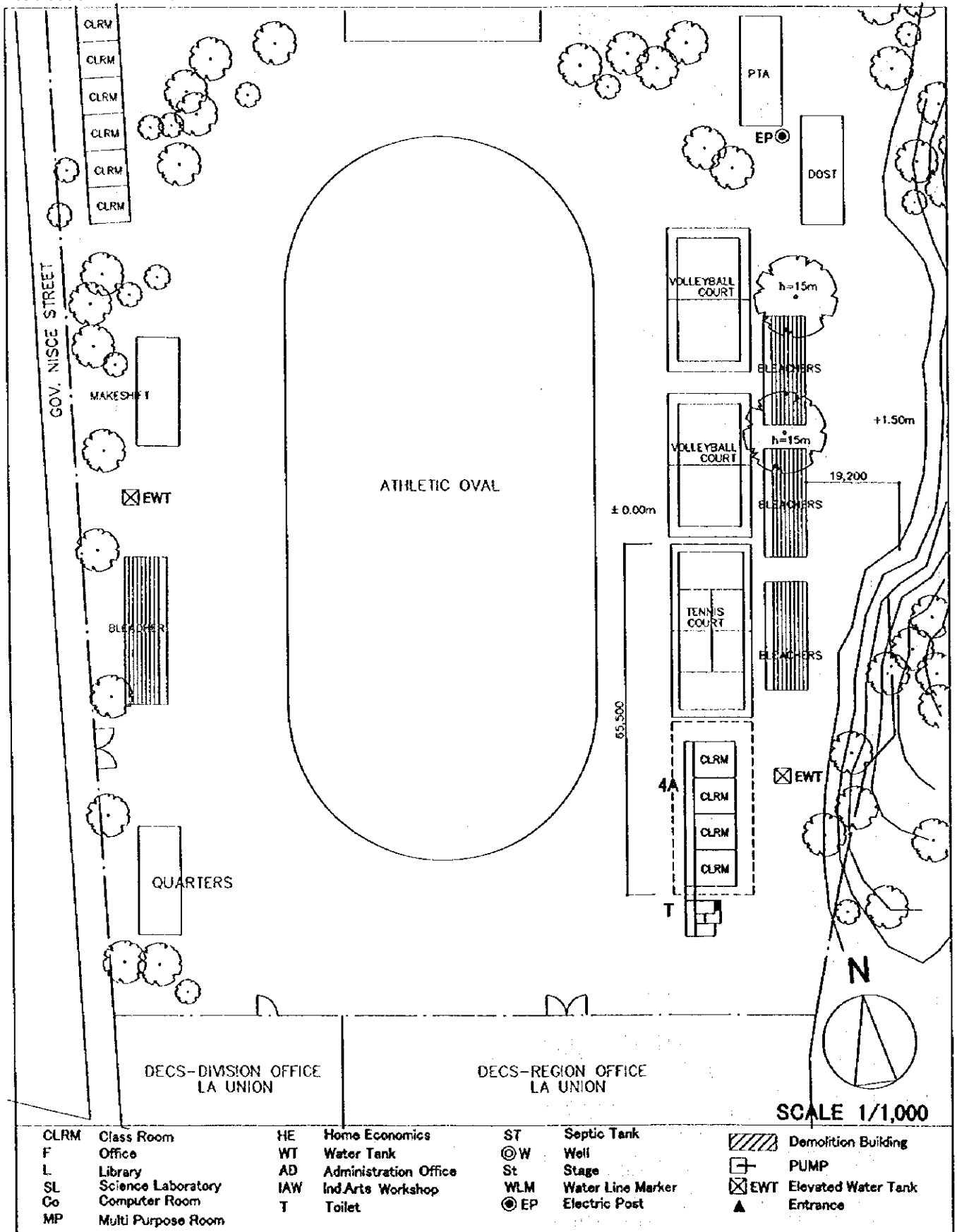
## 3. EXISTING SITE CONDITION





SCHOOL NO.	S-16 (S-17)	NAME OF SCHOOL	La Union NHS
LOCATION	San Fernando, La Union		

### 1. PROPOSED SITE PLAN

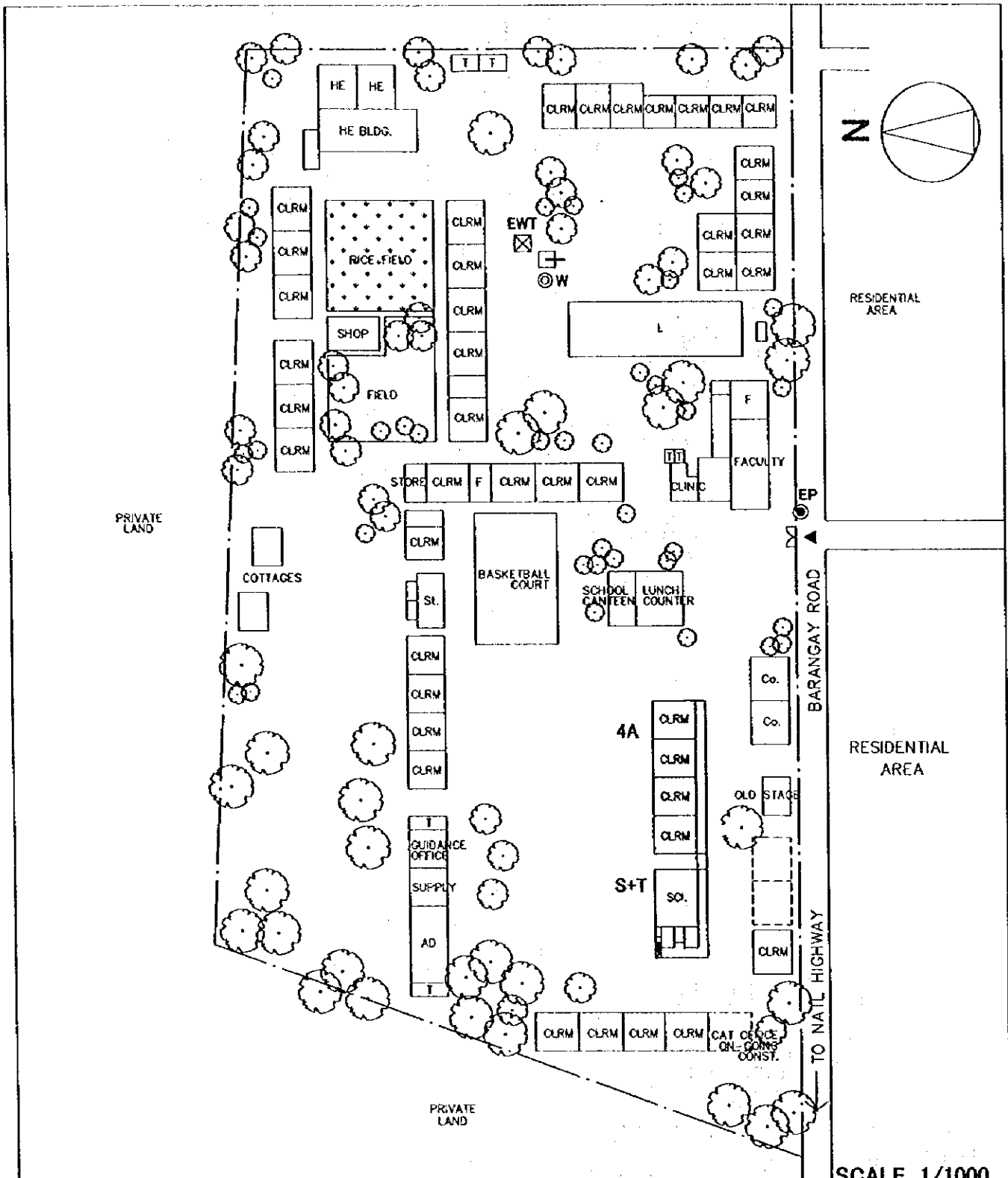


CLRM	Class Room	HE	Home Economics	ST	Septic Tank		Demolition Building
F	Office	WT	Water Tank	⊙W	Well		PUMP
L	Library	AD	Administration Office	St	Stage		Elevated Water Tank
SL	Science Laboratory	IAW	Ind.Arts Workshop	WLM	Water Line Marker		Entrance
Co	Computer Room	T	Toilet	⊙EP	Electric Post		
MP	Multi Purpose Room						



SCHOOL NO.	S-17 (S-18)	NAME OF SCHOOL	Bacnotan NHS
LOCATION	Bacnotan, La Union		

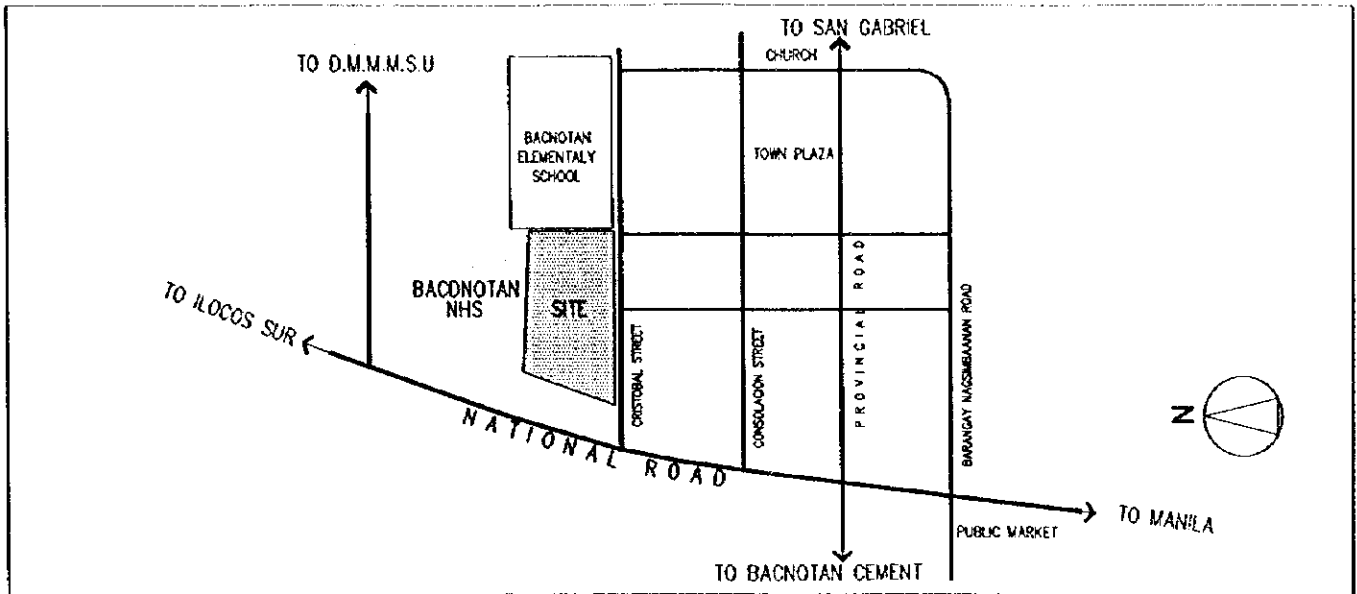
1. PROPOSED SITE PLAN



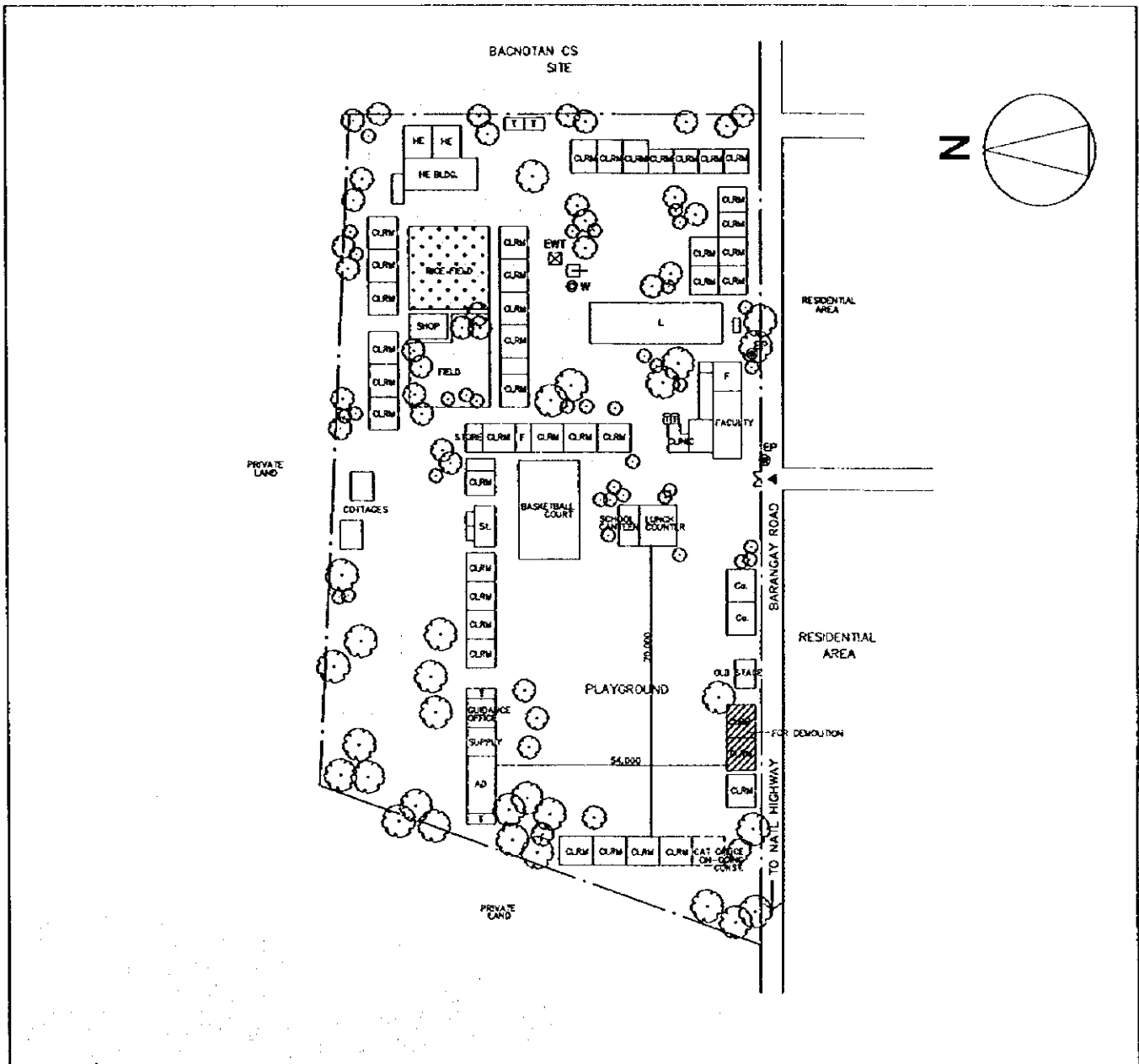
SCALE 1/1000

CLRM	Class Room	HE	Home Economics	ST	Septic Tank		Demolition Building
F	Office	WT	Water Tank	⊙W	Well		PUMP
L	Library	AD	Administration Office	St	Stage		Elevated Water Tank
SCI.	Science Laboratory	IAW	Ind.Arts Workshop	WLM	Water Line Marker		Entrance
Co	Computer Room	T	Toilet	⊙EP	Electric Post		
MP	Multi Purpose Room						

## 2. VICINITY MAP

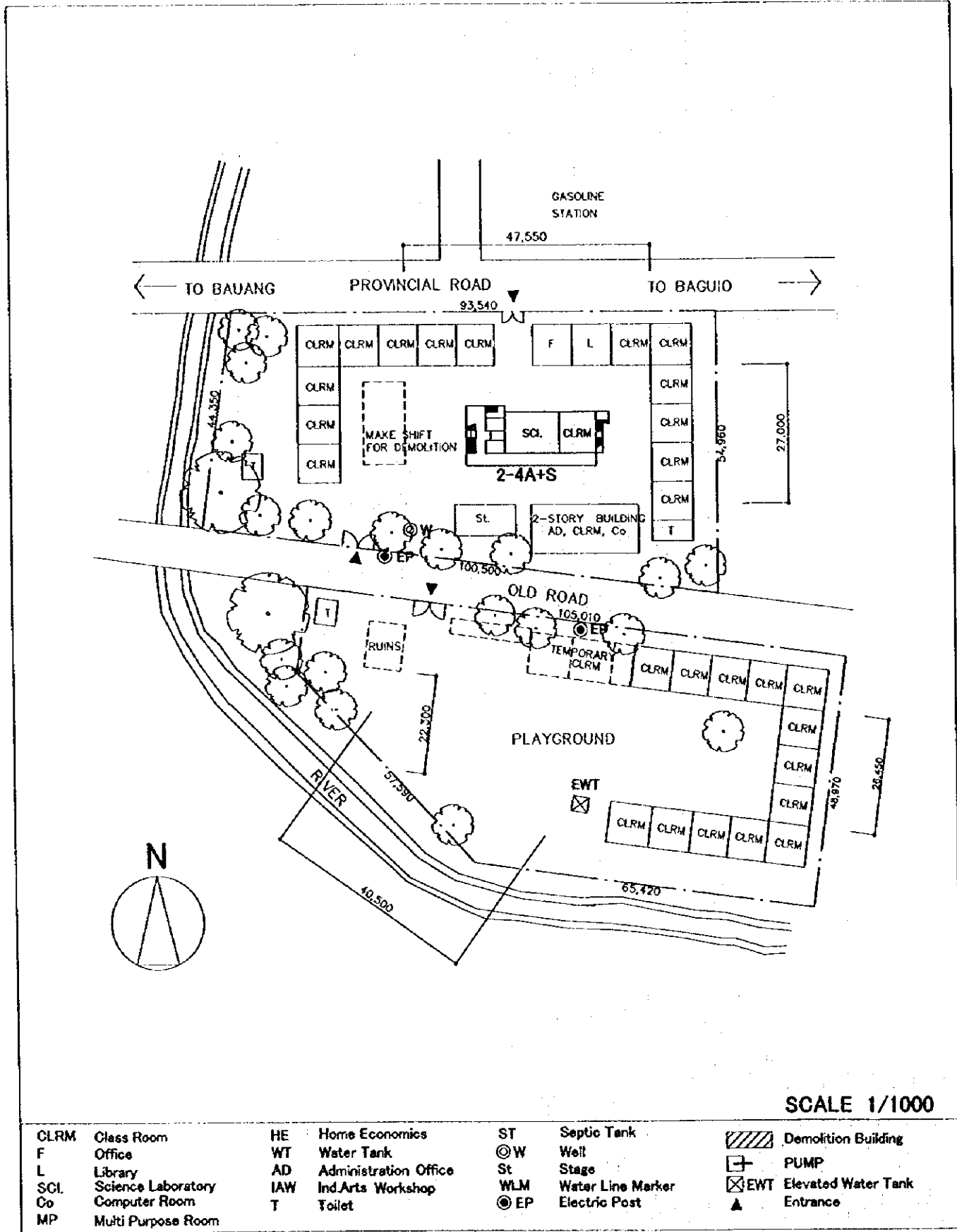


## 3. EXISTING SITE CONDITION



SCHOOL NO.	S-18 (S-19)	NAME OF SCHOOL	Naguilian NHS
LOCATION	Naguilian, La Union		

**1. PROPOSED SITE PLAN**

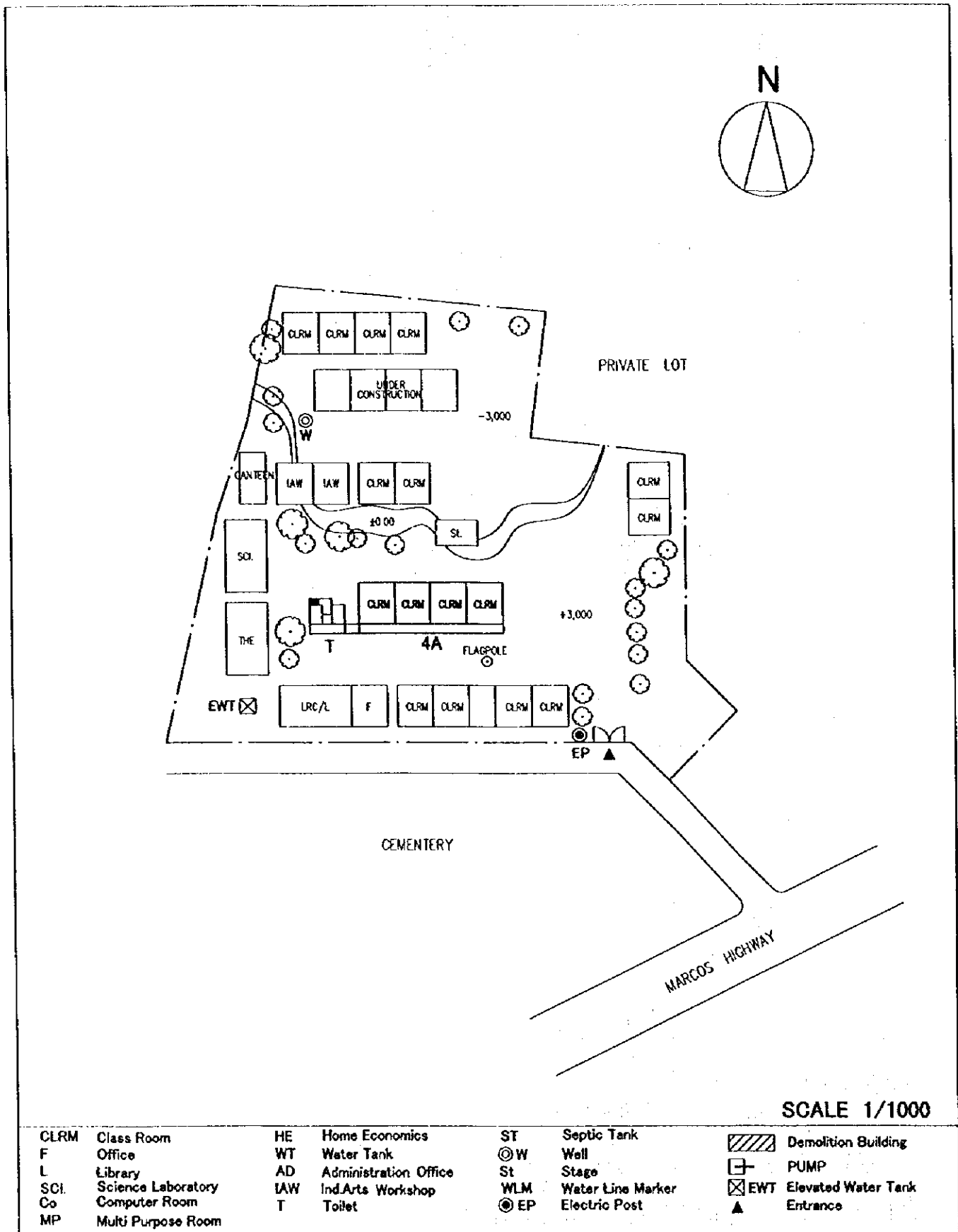


CLRM	Class Room	HE	Home Economics	ST	Septic Tank		Demolition Building
F	Office	WT	Water Tank	⊙W	Well		PUMP
L	Library	AD	Administration Office	St	Stage		EWT
SCI	Science Laboratory	IAW	Ind.Arts Workshop	⊙WLM	Water Line Marker		Entrance
Co	Computer Room	T	Toilet				
MP	Multi Purpose Room						



SCHOOL NO.	S-19 (S-21)	NAME OF SCHOOL	Tubao NHS
LOCATION	Tubao, La Union		

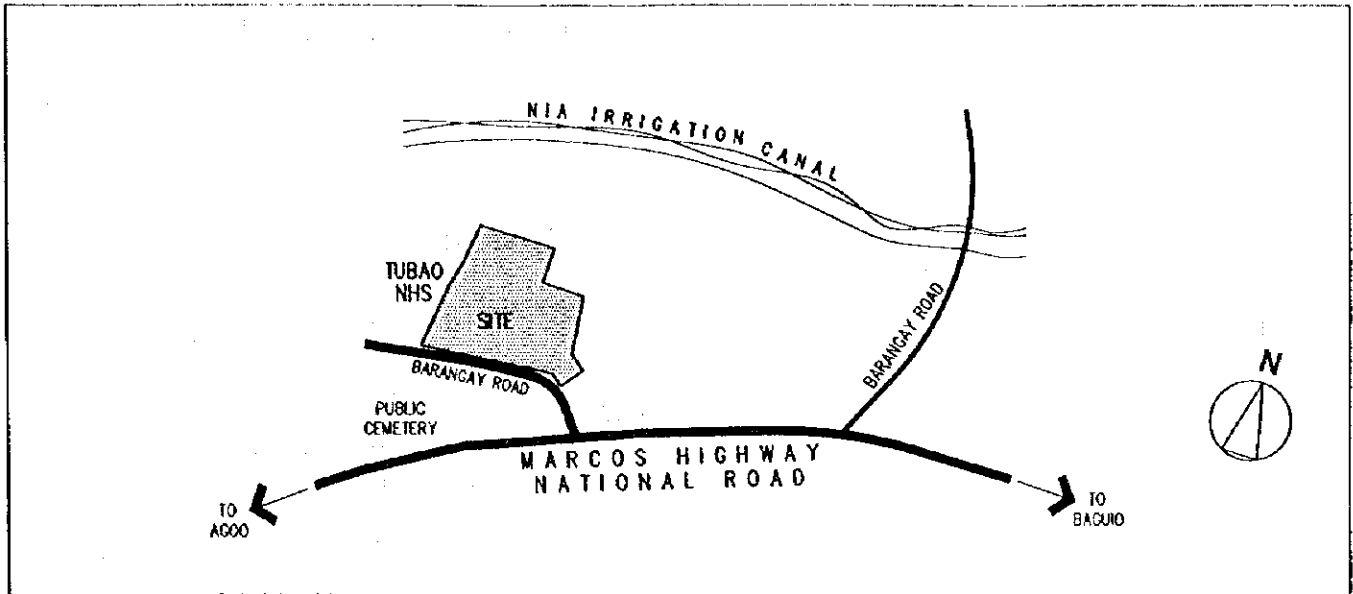
### 1. PROPOSED SITE PLAN



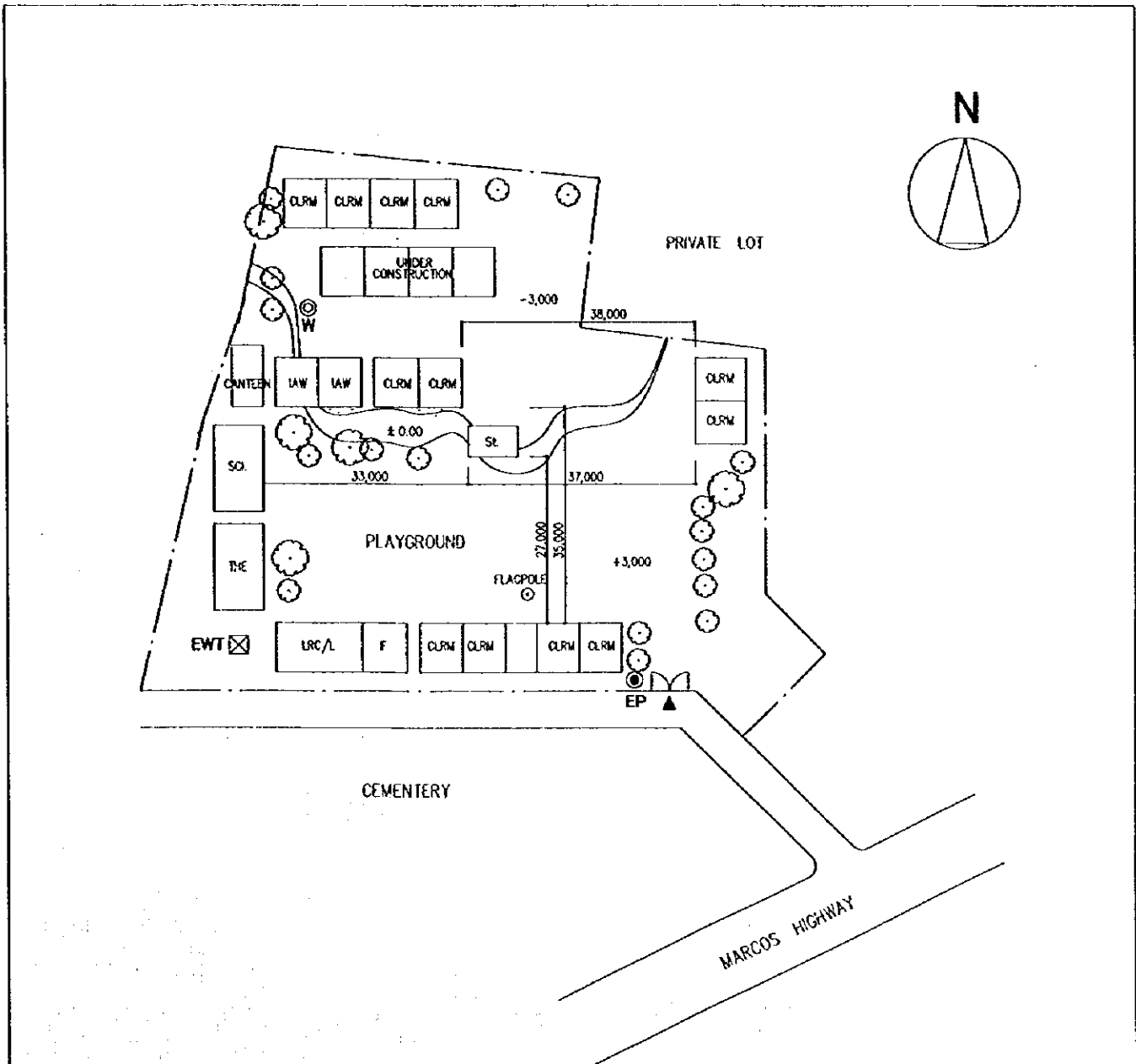
SCALE 1/1000

CLRM	Class Room	HE	Home Economics	ST	Septic Tank		Demolition Building
F	Office	WT	Water Tank	⊙ W	Well		PUMP
L	Library	AD	Administration Office	St	Stage		EWT
SCI	Science Laboratory	IAW	Ind.Arts Workshop	WLM	Water Line Marker		Elevated Water Tank Entrance
Co	Computer Room	T	Toilet	⊙ EP	Electric Post		
MP	Multi Purpose Room						

## 2. VICINITY MAP



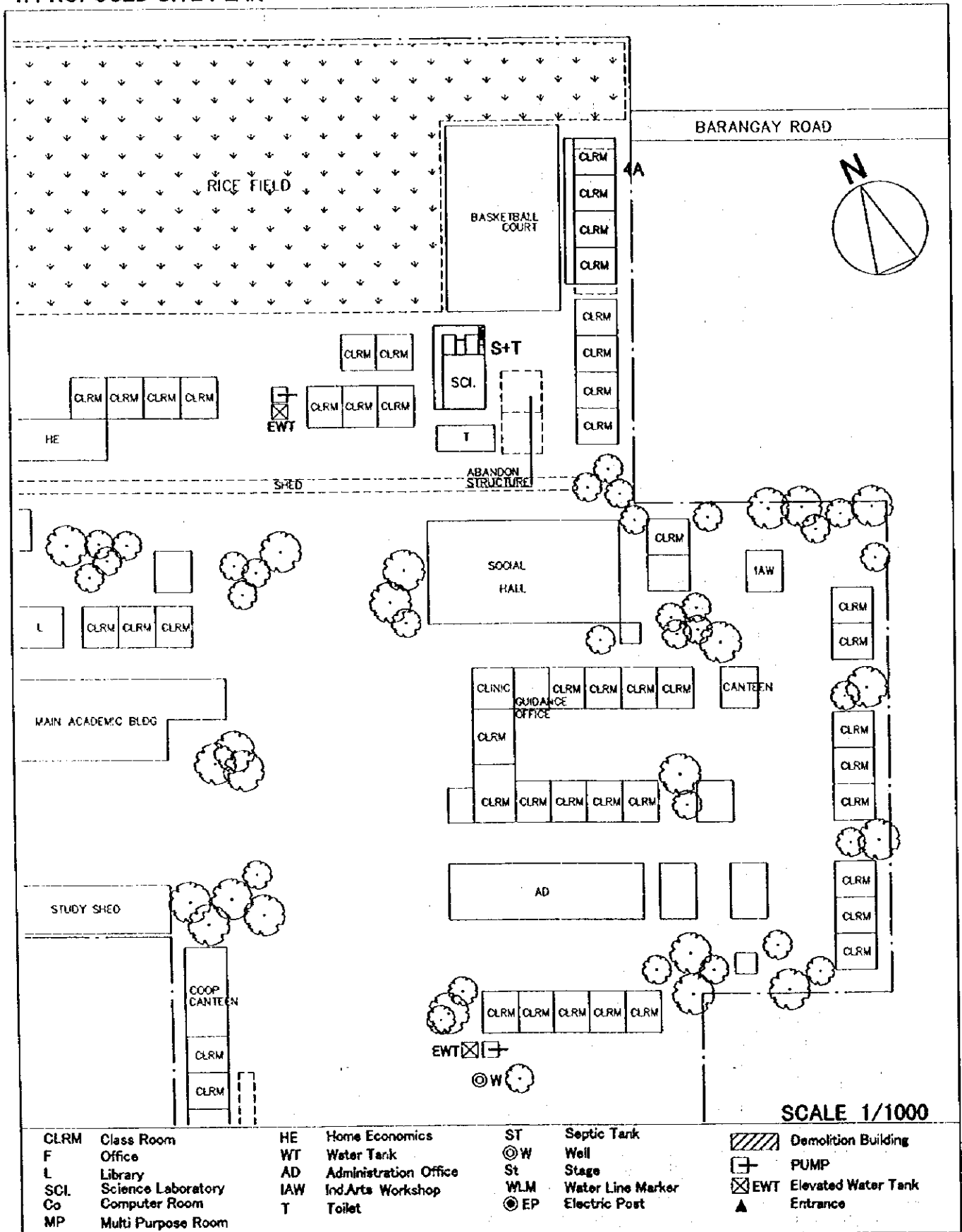
## 3. EXISTING SITE CONDITION



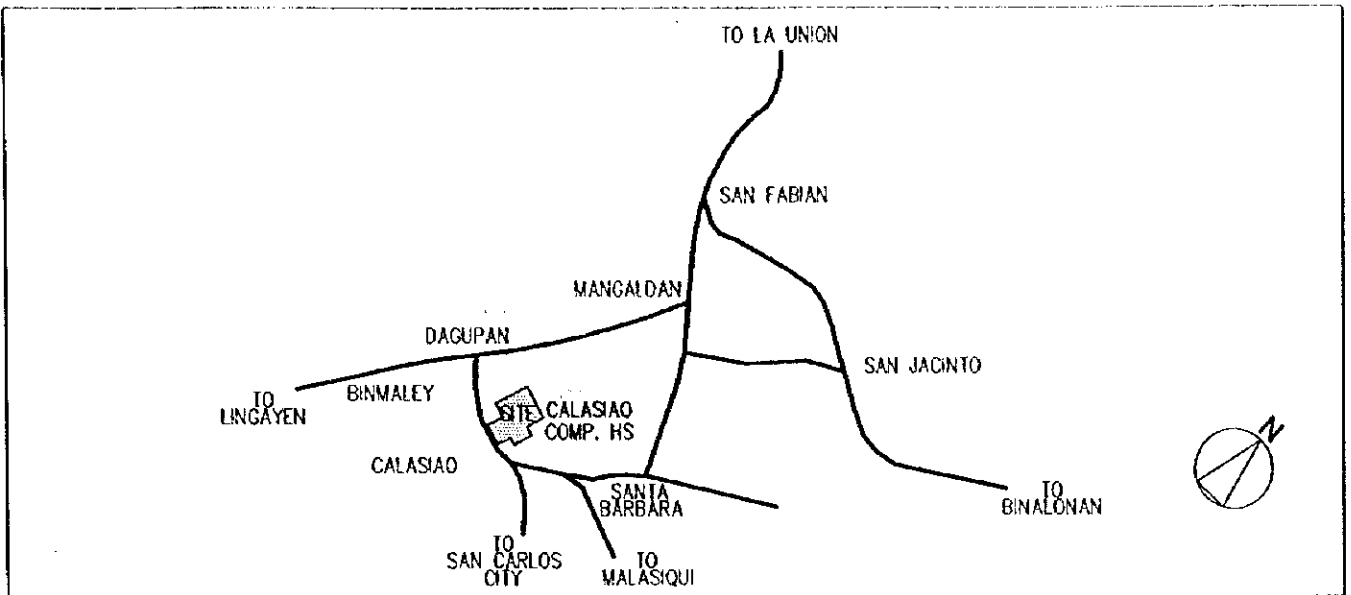


SCHOOL NO.	S-20 (S-22)	NAME OF SCHOOL	Calasiao Comprehensive NHS
LOCATION	Calasiao, Pangasinan I		

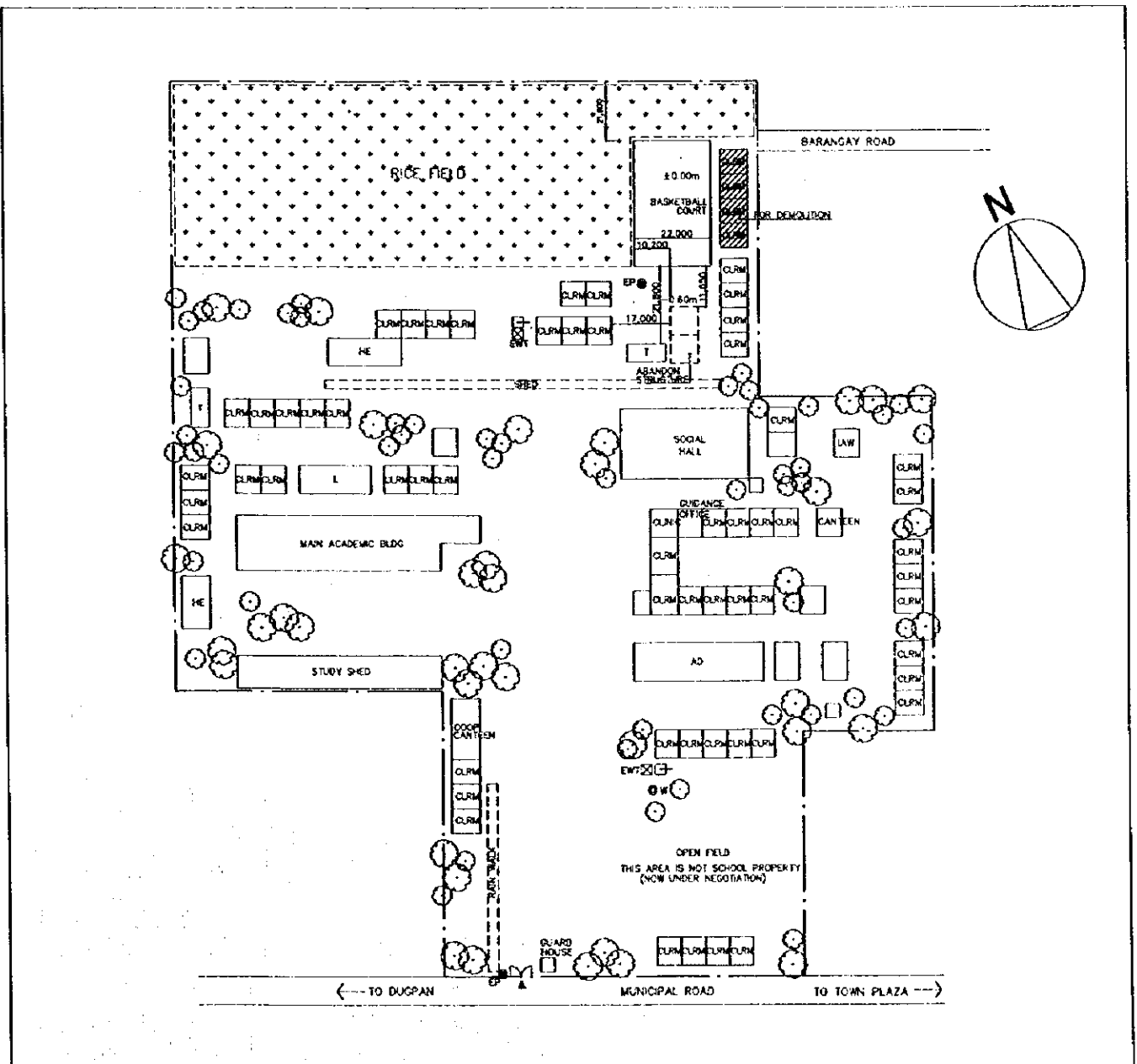
### 1. PROPOSED SITE PLAN



## 2. VICINITY MAP

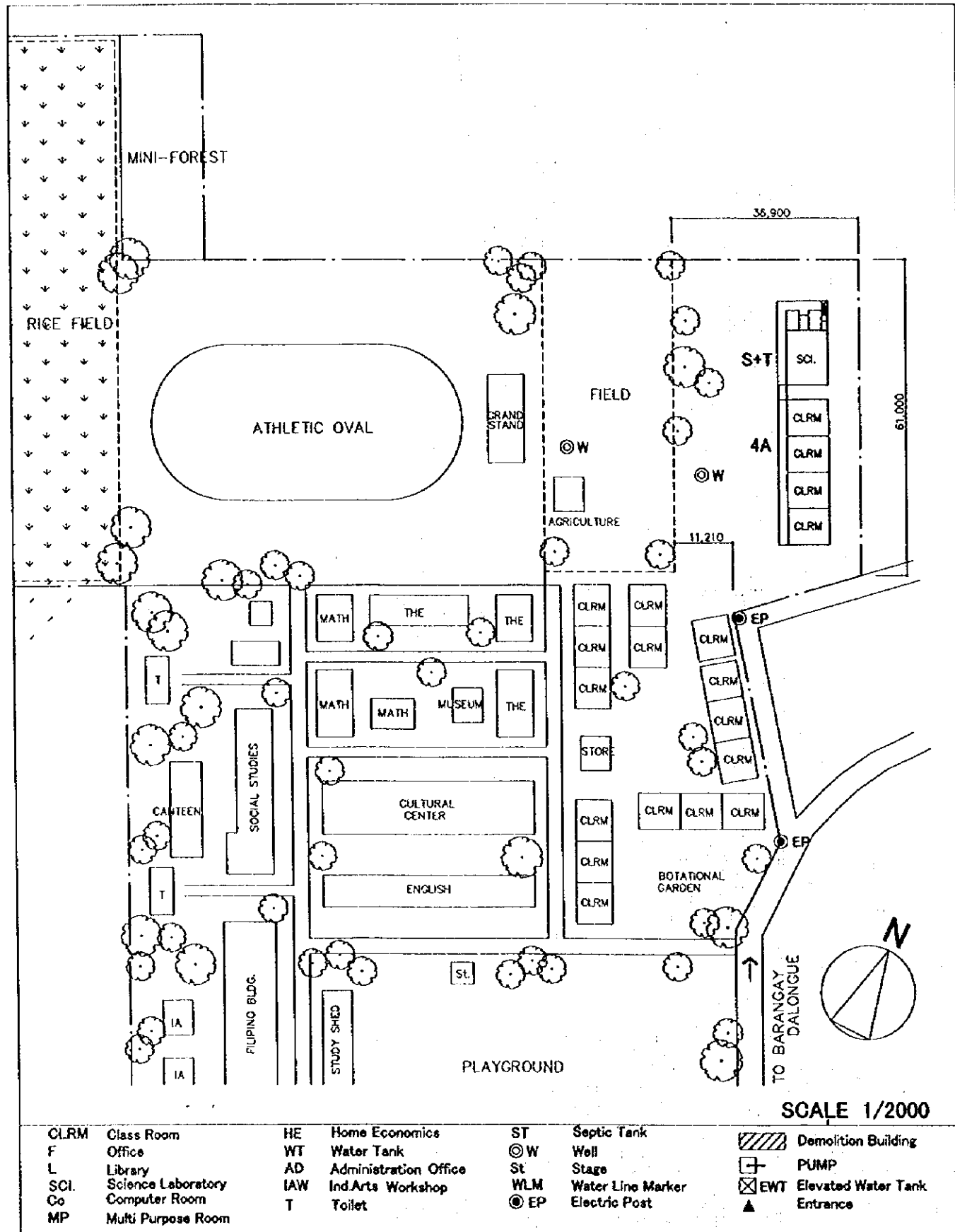


## 3. EXISTING SITE CONDITION



SCHOOL NO.	S-21 (S-23)	NAME OF SCHOOL	Daniel Maramba NHS
LOCATION	Sta. Barbara, Paqngasinan		

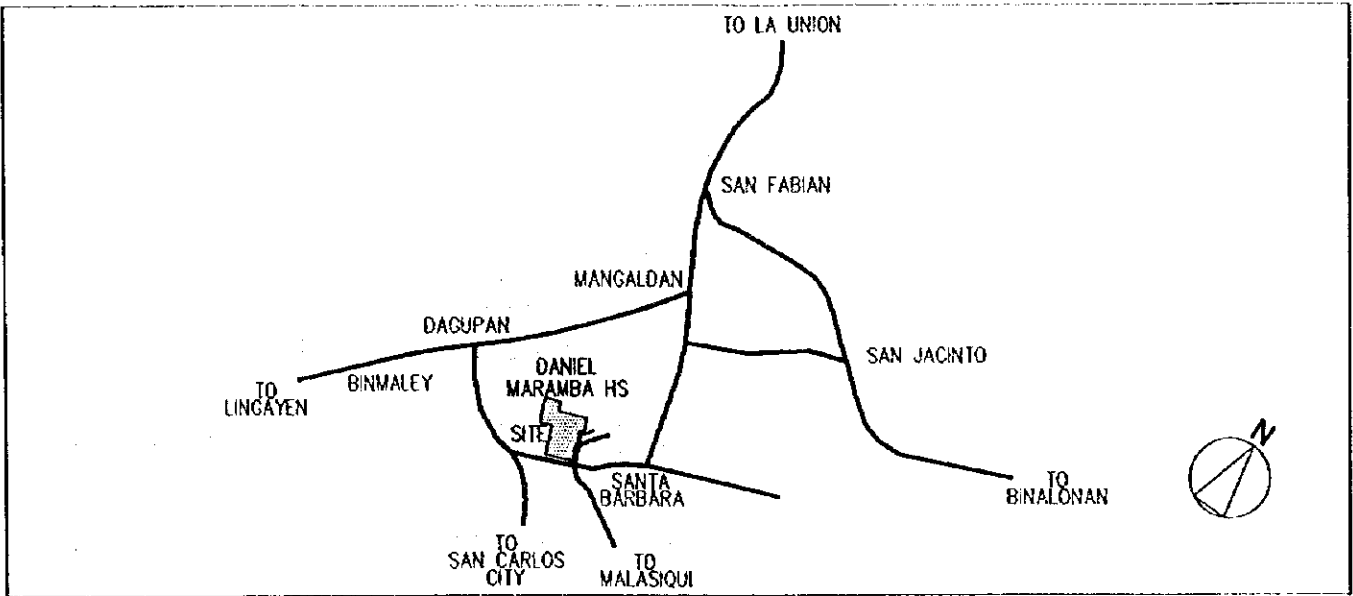
### 1. PROPOSED SITE PLAN



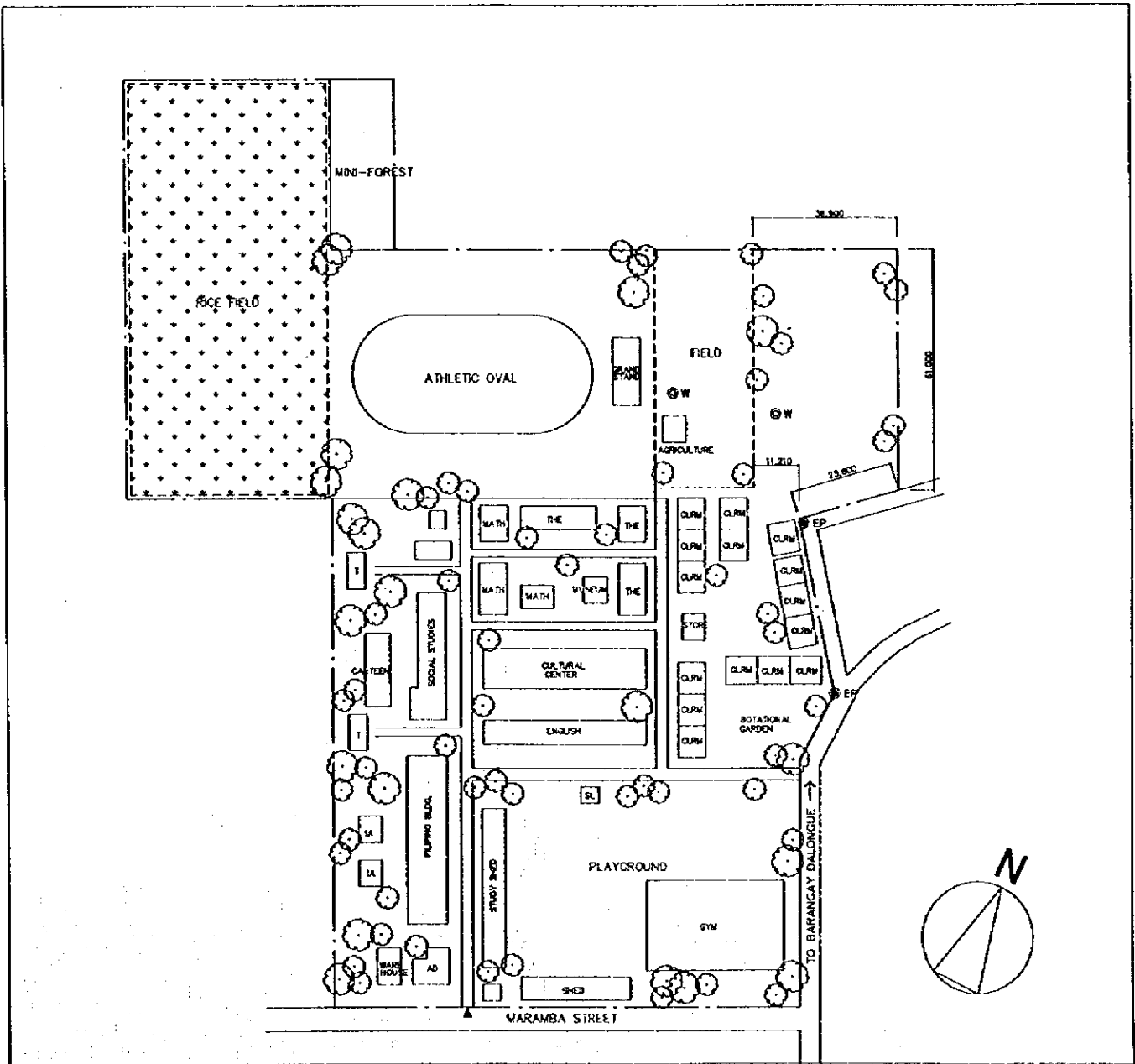
SCALE 1/2000

CLRM	Class Room	HE	Home Economics	ST	Septic Tank		Demolition Building
F	Office	WT	Water Tank	⊙ W	Well		PUMP
L	Library	AD	Administration Office	St	Stage		EWT
SCI.	Science Laboratory	IAW	Ind.Arts Workshop	⊙ WLM	Water Line Marker		Entrance
Co	Computer Room	T	Toilet	⊙ EP	Electric Post		
MP	Multi Purpose Room						

## 2. VICINITY MAP

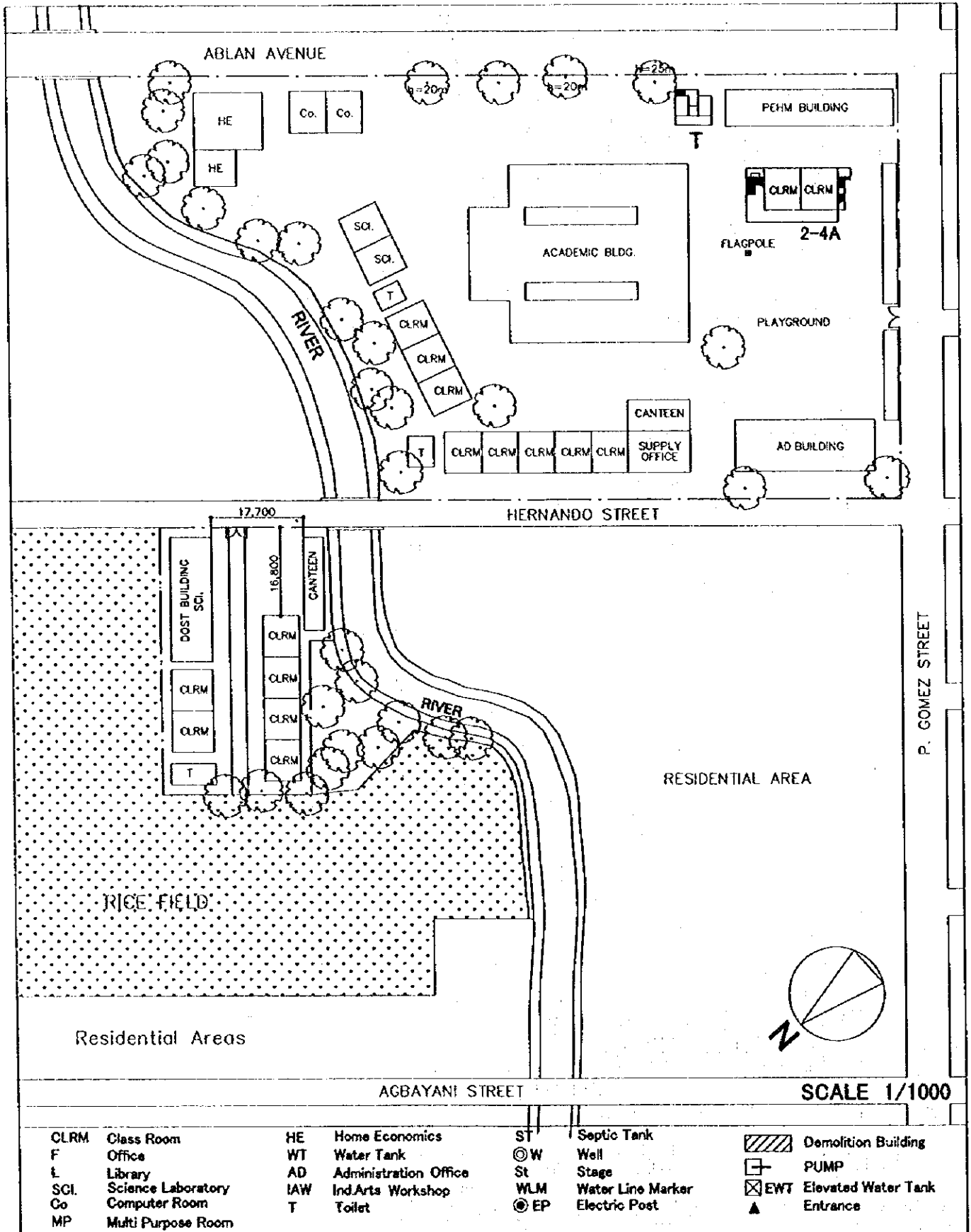


## 3. EXISTING SITE CONDITION



SCHOOL NO.	S-22 (S-24)	NAME OF SCHOOL	Ilocos Norte NHS
LOCATION	Laoag City		

**1. PROPOSED SITE PLAN**



CLRM Class Room  
 F Office  
 L Library  
 SCI Science Laboratory  
 Co Computer Room  
 MP Multi Purpose Room

HE Home Economics  
 WT Water Tank  
 AD Administration Office  
 IAW Ind.Arts Workshop  
 T Toilet

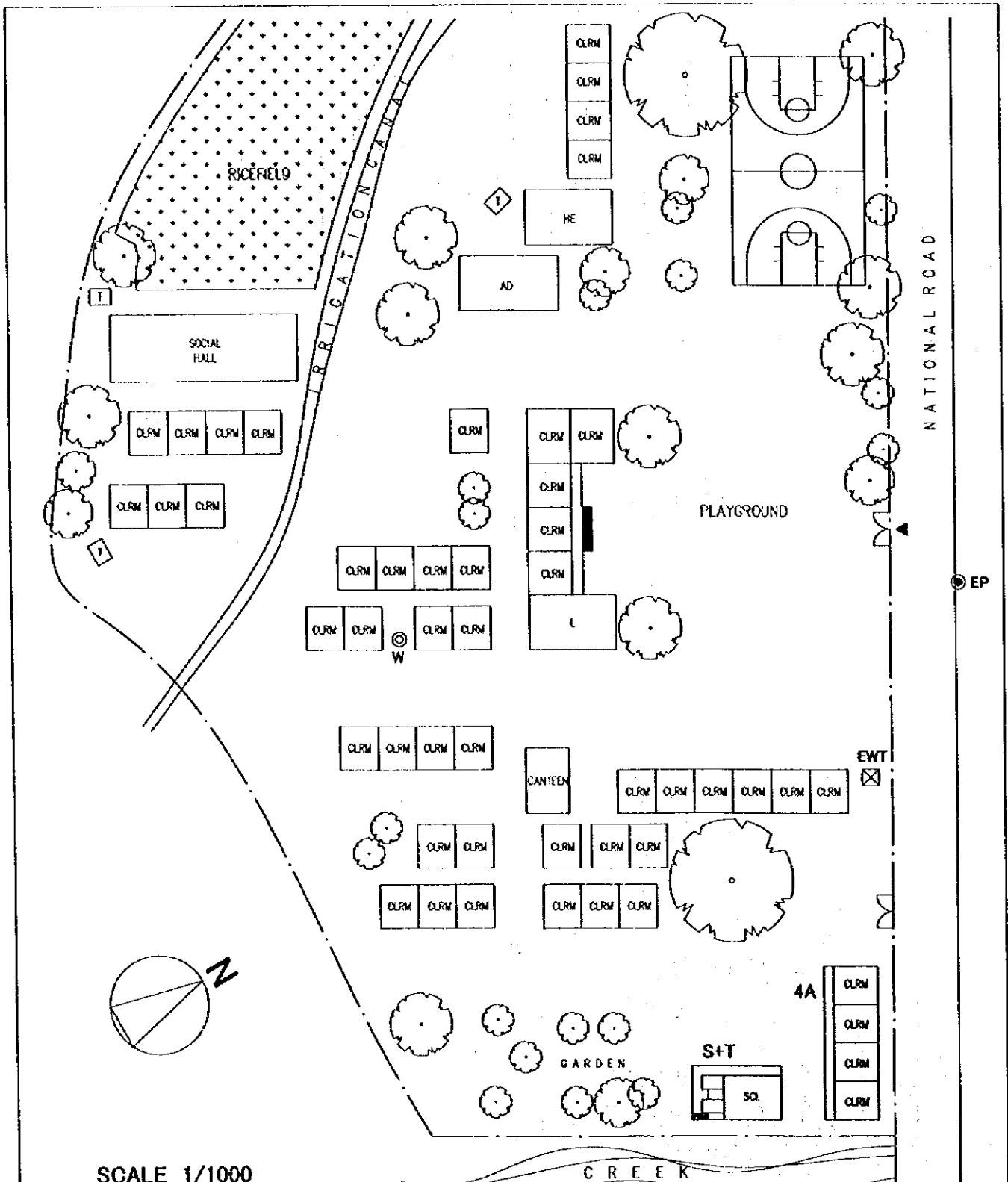
ST Septic Tank  
 ©W Well  
 St Stage  
 WLM Water Line Marker  
 ©EP Electric Post

Demolition Building  
 PUMP  
 EWT Elevated Water Tank  
 Entrance



SCHOOL NO.	S-23 (S-25)	NAME OF SCHOOL	Mangatarem NHS
LOCATION	Mangatarem, Pangasinan I		

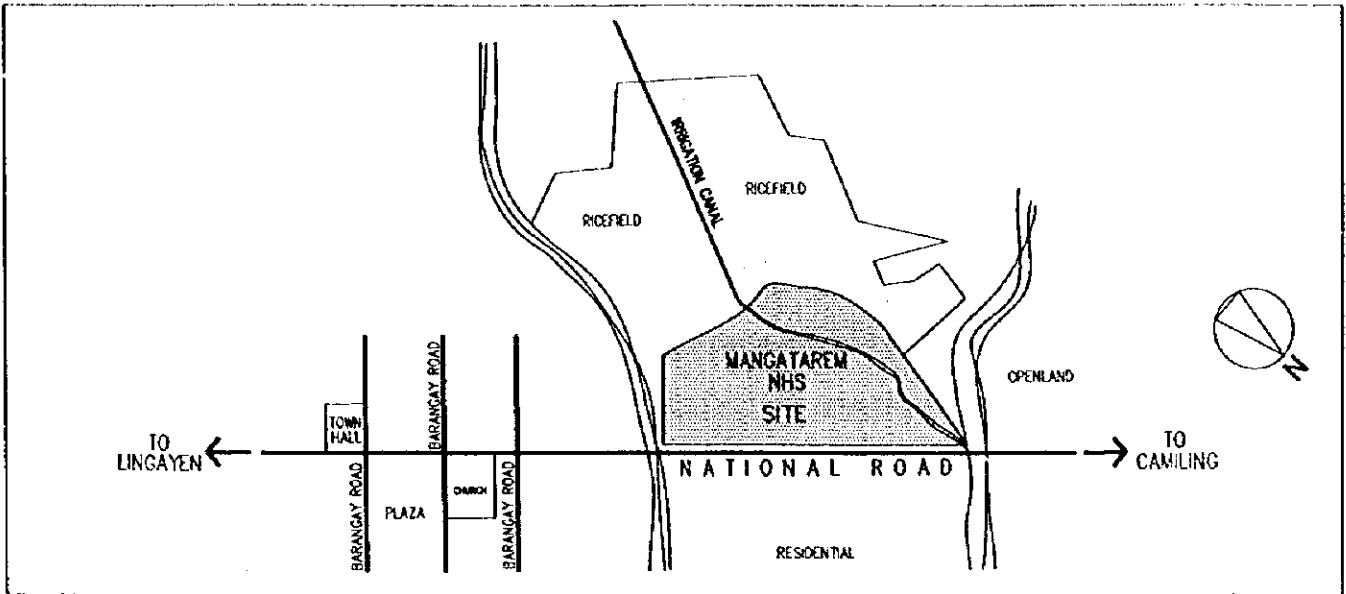
### 1. PROPOSED SITE PLAN



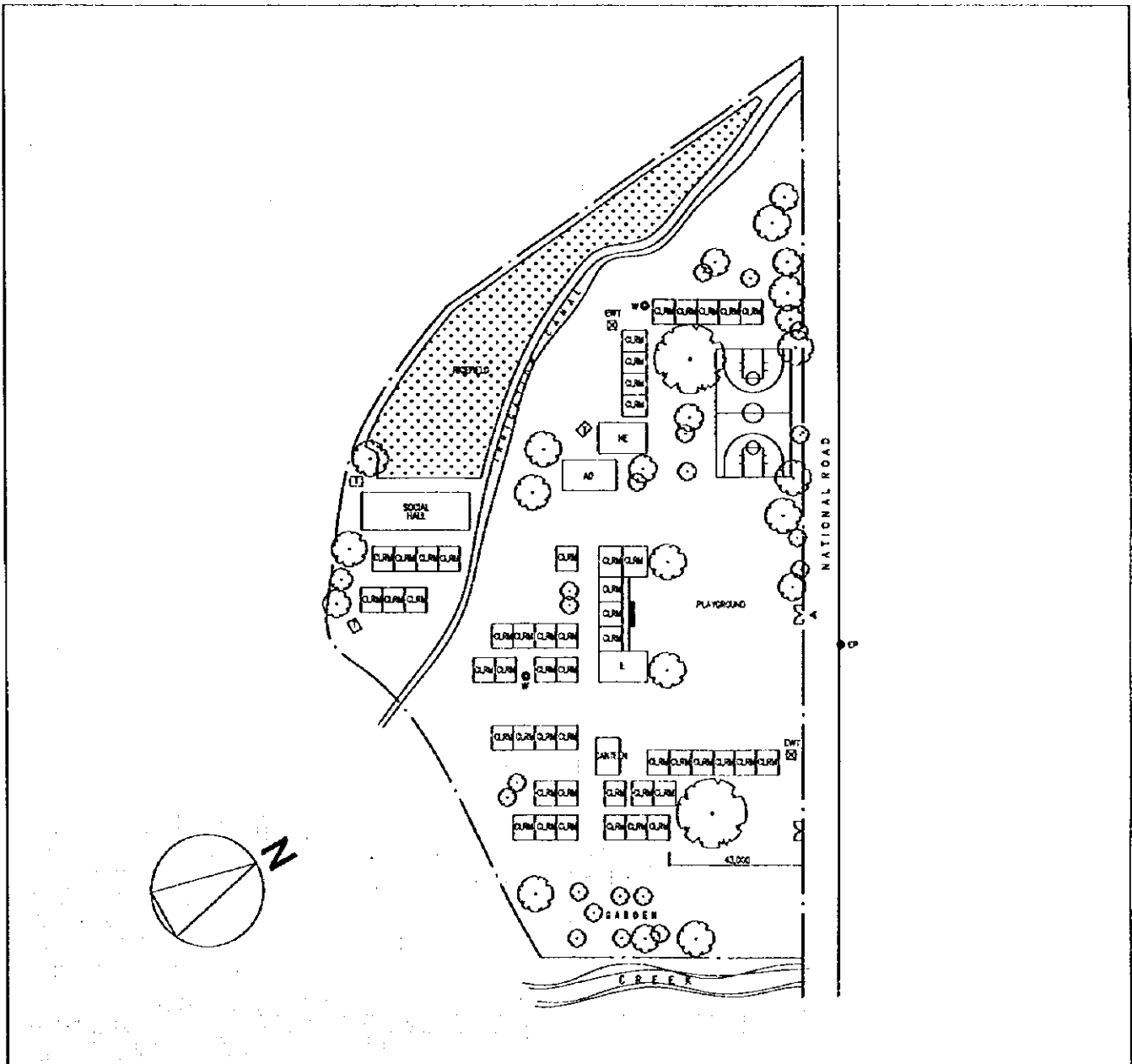
SCALE 1/1000

CLRM	Class Room	HE	Home Economics	ST	Septic Tank		Demolition Building
F	Office	WT	Water Tank	⊙W	Well		PUMP
L	Library	AD	Administration Office	St	Stage		EWT
SCI	Science Laboratory	IAW	Ind.Arts Workshop	WLM	Water Line Marker		Entrance
Co	Computer Room	T	Toilet	⊙EP	Electric Post		
MP	Multi Purpose Room						

## 2. VICINITY MAP



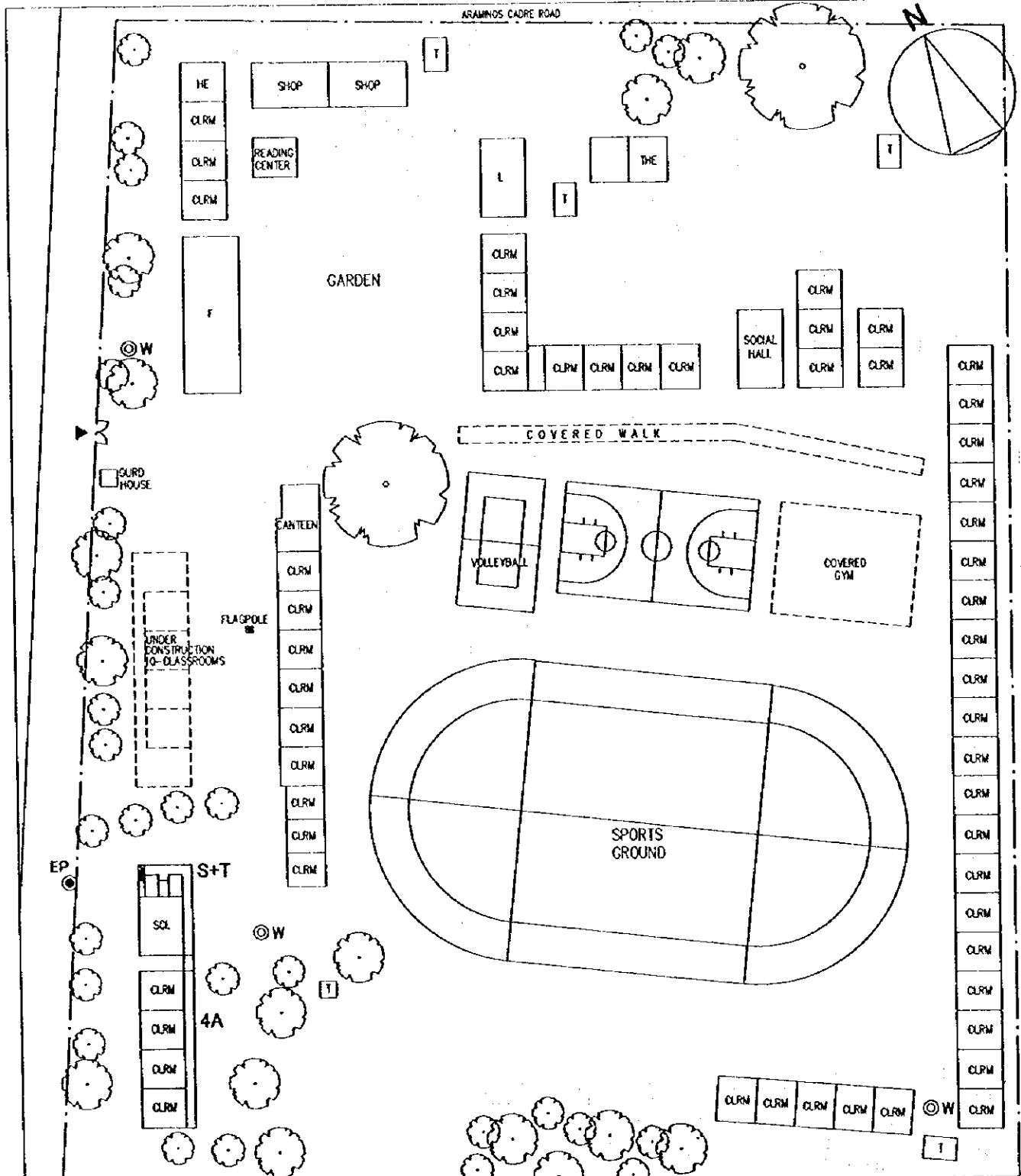
## 3. EXISTING SITE CONDITION





SCHOOL NO.	S-24 (S-26)	NAME OF SCHOOL	Alaminos NHS
LOCATION	Pangasinan I		

**1. PROPOSED SITE PLAN**



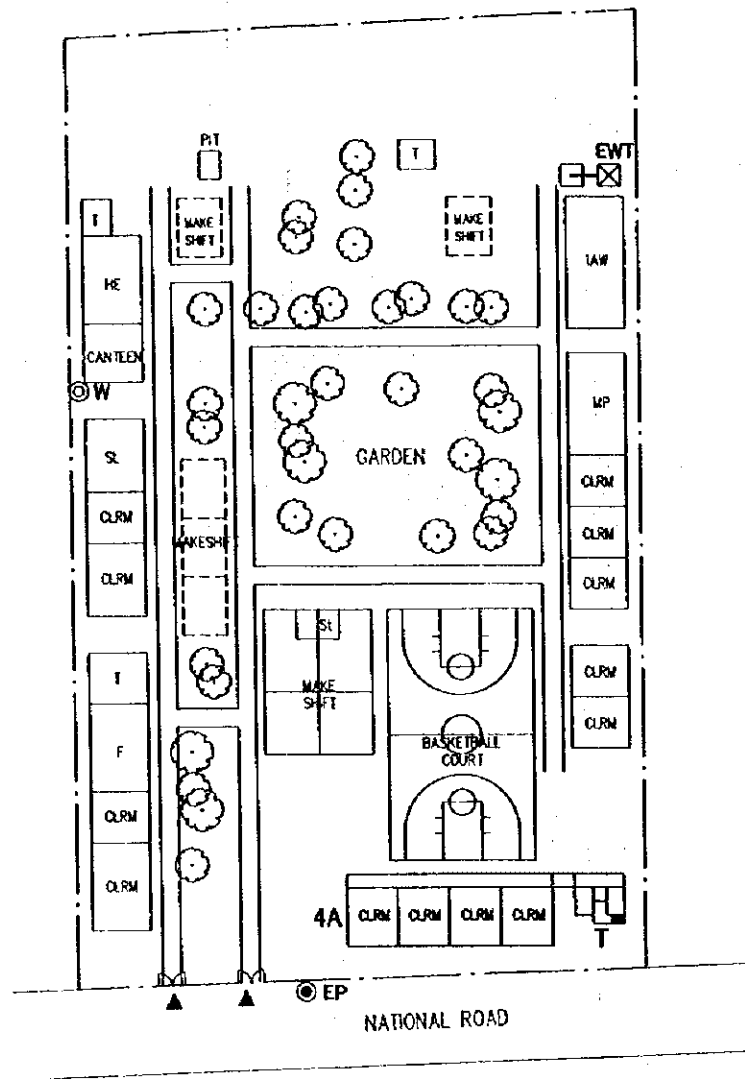
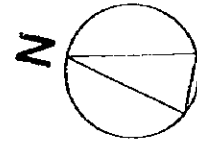
SCALE 1/1000

CLRM	Class Room	HE	Home Economics	ST	Septic Tank		Demolition Building
F	Office	WT	Water Tank	⊙W	Well		PUMP
L	Library	AD	Administration Office	St	Stage		EWT Elevated Water Tank
SCI	Science Laboratory	IAW	Ind.Arts Workshop	WLM	Water Line Marker		Entrance
Co	Computer Room	T	Toilet	⊙EP	Electric Post		
MP	Multi Purpose Room						



SCHOOL NO.	S-25 (S-27)	NAME OF SCHOOL	Umanday NHS
LOCATION	Bugallon, Pangasinan I		

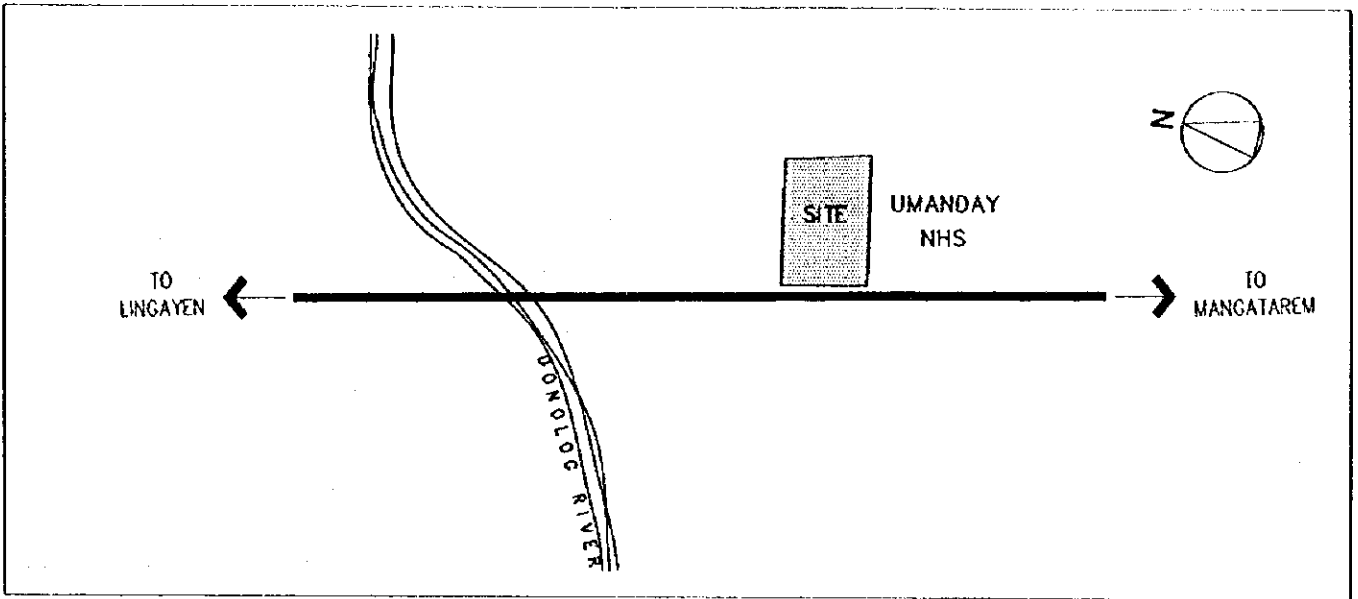
### 1. PROPOSED SITE PLAN



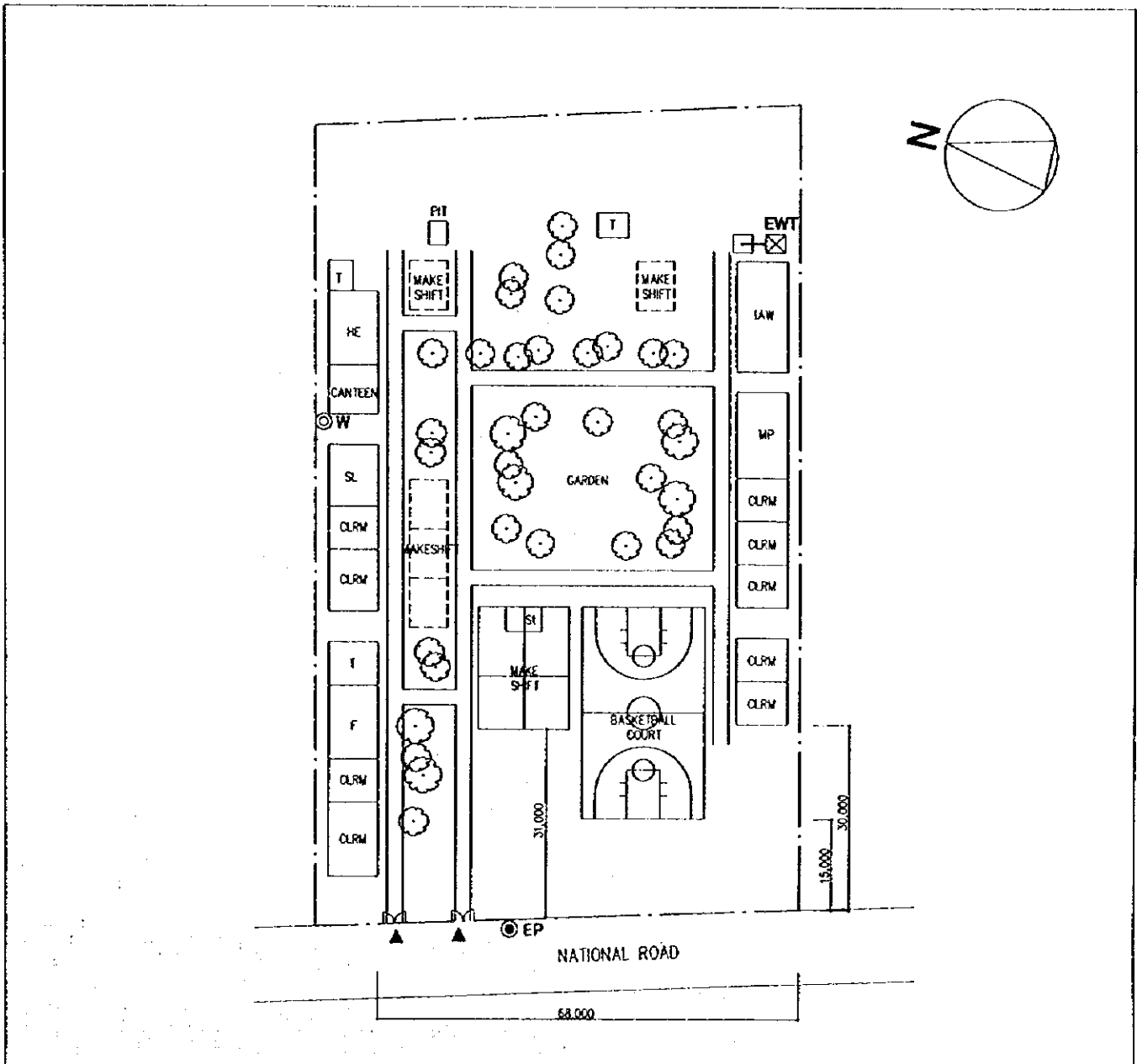
SCALE 1/1000

CLRM	Class Room	HE	Home Economics	ST	Septic Tank		Demolition Building
F	Office	WT	Water Tank	⊙W	Well		PUMP
L	Library	AD	Administration Office	St	Stage		EWT
SCI.	Science Laboratory	IAW	Ind.Arts Workshop	WLM	Water Line Marker		Entrance
Co	Computer Room	T	Toilet	⊙EP	Electric Post		
MP	Multi Purpose Room						

## 2. VICINITY MAP

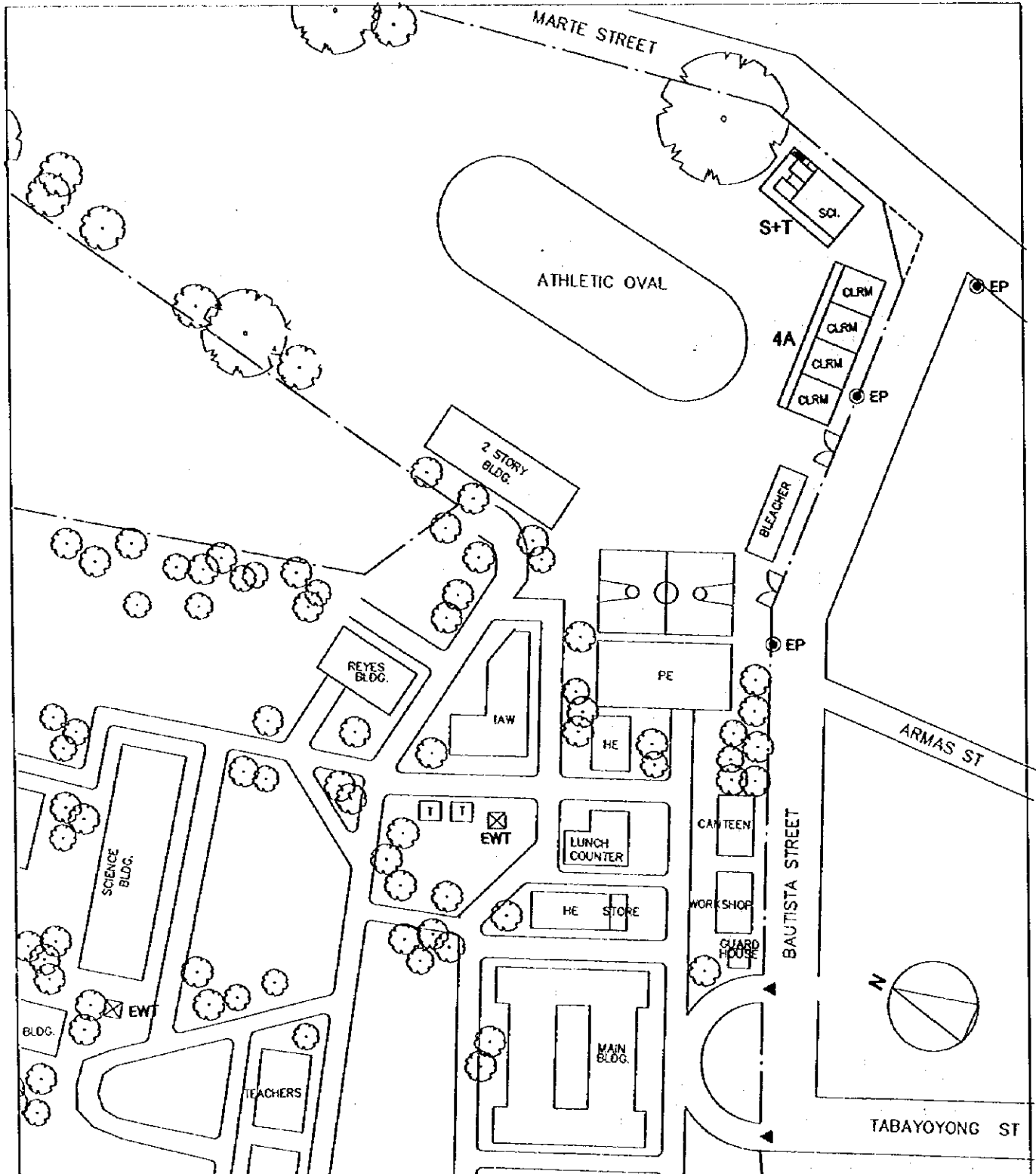


## 3. EXISTING SITE CONDITION



SCHOOL NO.	S-26 (S-28)	NAME OF SCHOOL	Manoag NHS
LOCATION	Manoag, Pangasinan II		

1. PROPOSED SITE PLAN



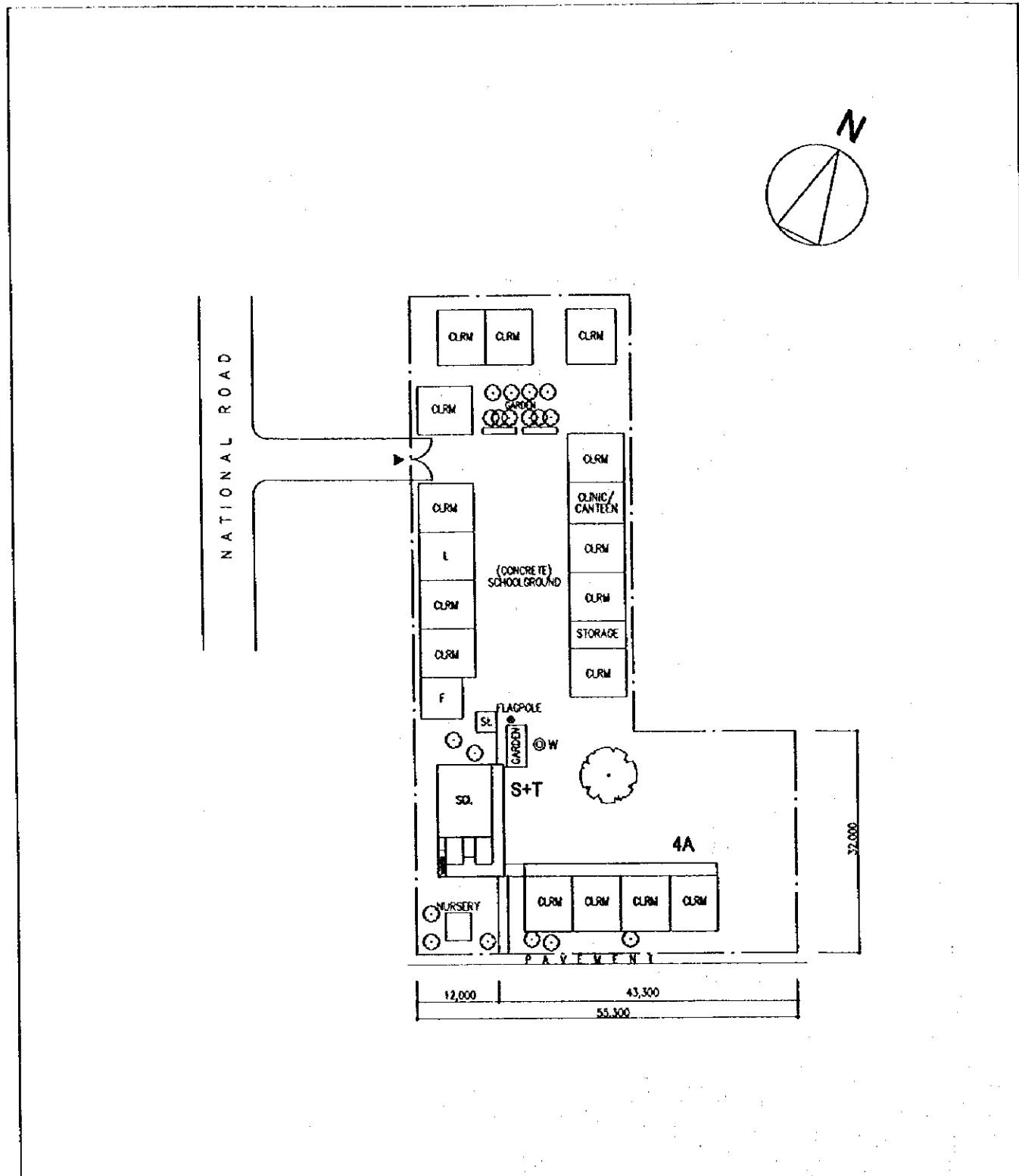
SCALE 1/1000

CLRM	Class Room	HE	Home Economics	ST	Septic Tank		Demolition Building
F	Office	WT	Water Tank	⊙ W	Well		PUMP
L	Library	AD	Administration Office	St	Stage		Elevated Water Tank
SCI	Science Laboratory	IAW	Ind.Arts Workshop	WLM	Water Line Marker		Entrance
Co	Computer Room	T	Toilet	⊙ EP	Electric Post		
MP	Multi Purpose Room						



SCHOOL NO.	S-27 (S-29)	NAME OF SCHOOL	Tandoc NHS
LOCATION	San Carlos City, San Carlos City		

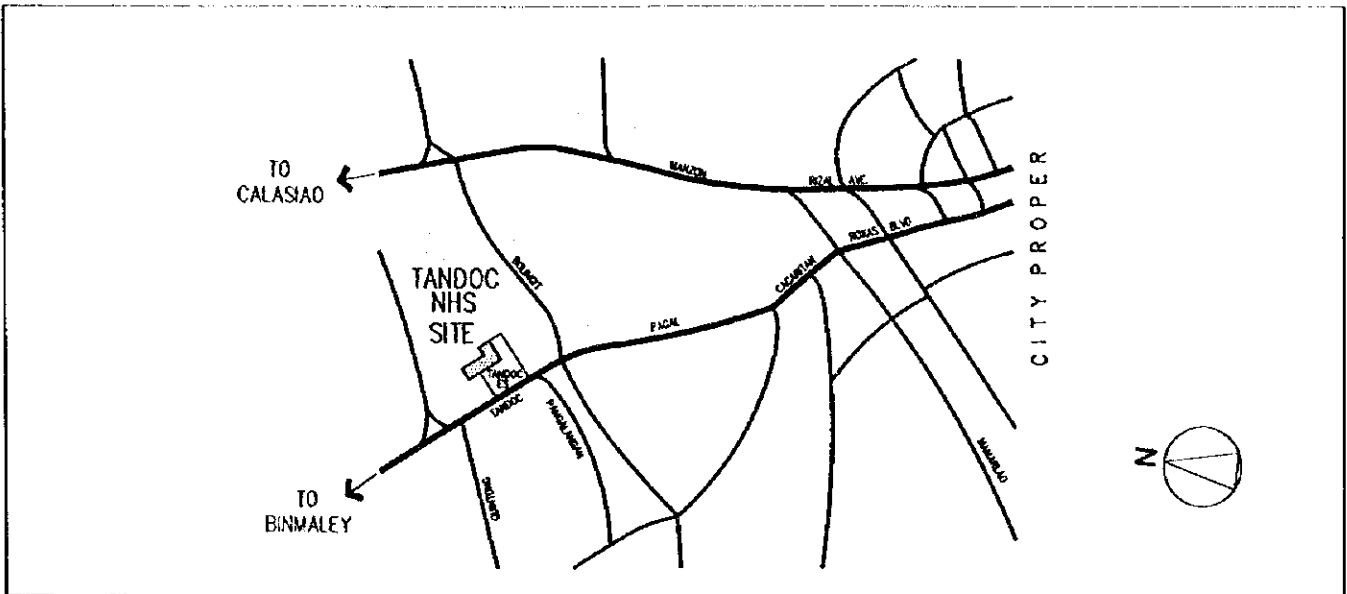
### 1. PROPOSED SITE PLAN



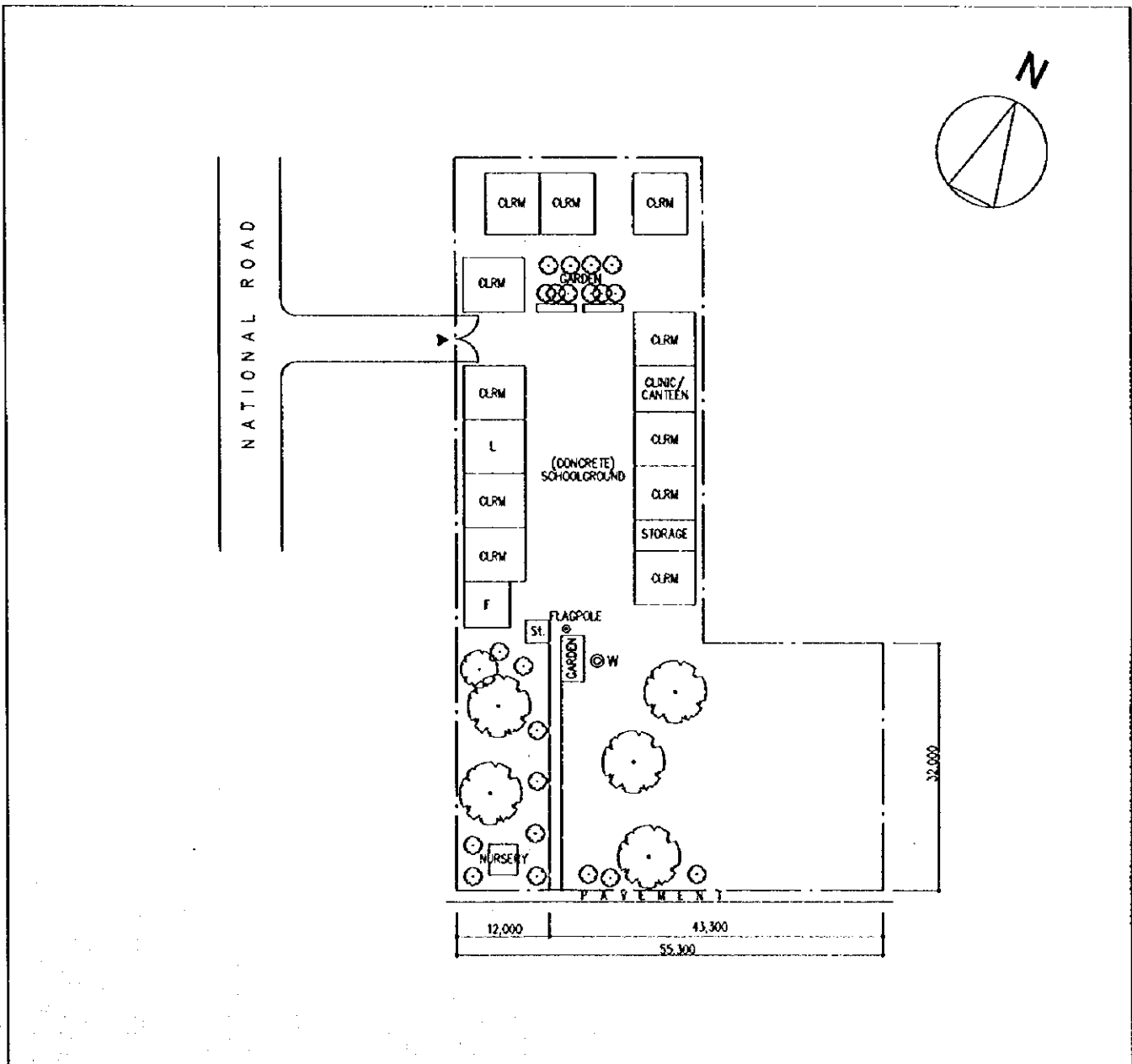
SCALE 1/800

CLRM	Class Room	HE	Home Economics	ST	Septic Tank		Demolition Building
F	Office	WT	Water Tank	⊙ W	Well		PUMP
L	Library	AD	Administration Office	St	Stage		EWT Elevated Water Tank
SCI	Science Laboratory	IAW	Ind.Arts Workshop	WLM	Water Line Marker		Entrance
Co	Computer Room	T	Toilet	⊙ EP	Electric Post		
MP	Multi Purpose Room						

## 2. VICINITY MAP



## 3. EXISTING SITE CONDITION

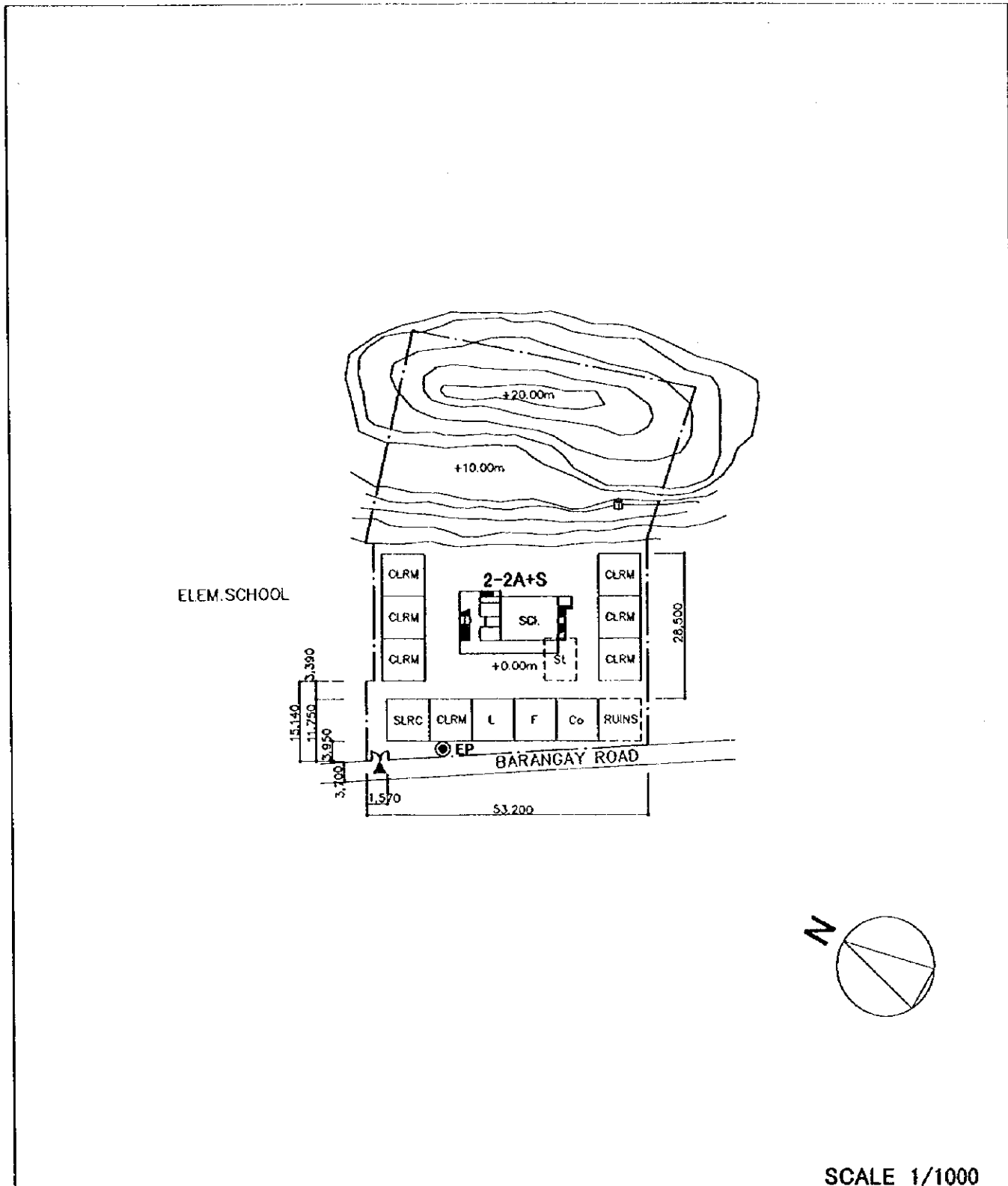




CAR

SCHOOL NO.	S-28 (S-30)	NAME OF SCHOOL	Sinipsip NHS
LOCATION	Sinipsip, Buguias, Benguet		

1. PROPOSED SITE PLAN

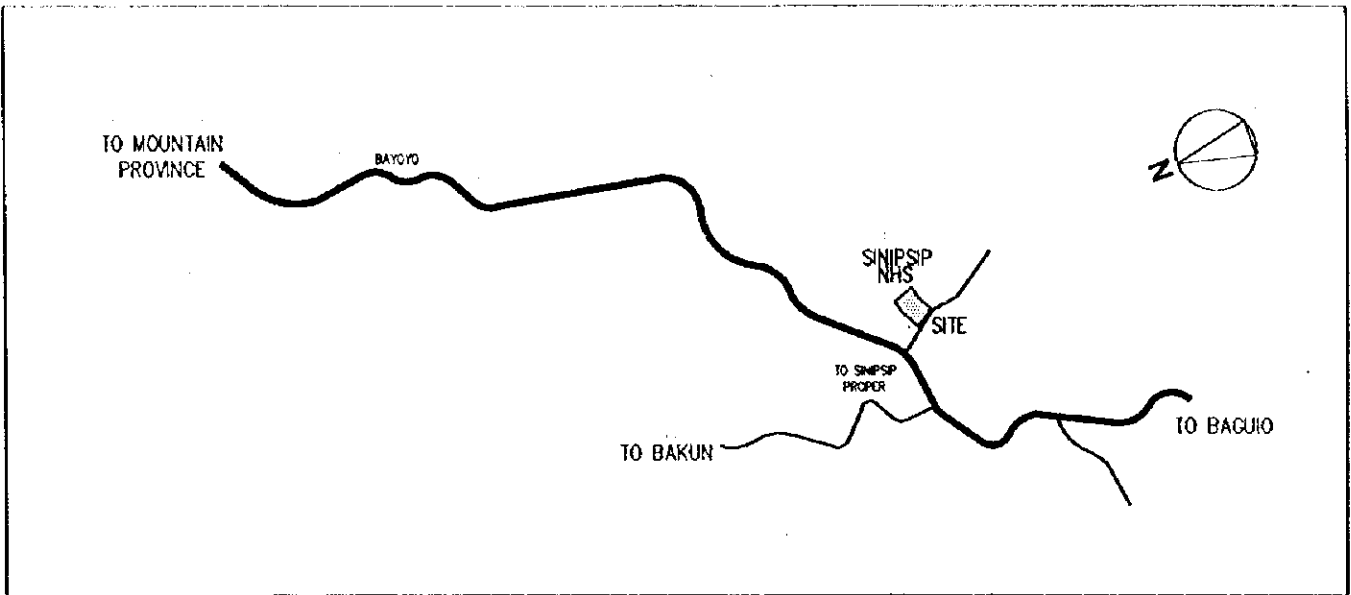


SCALE 1/1000

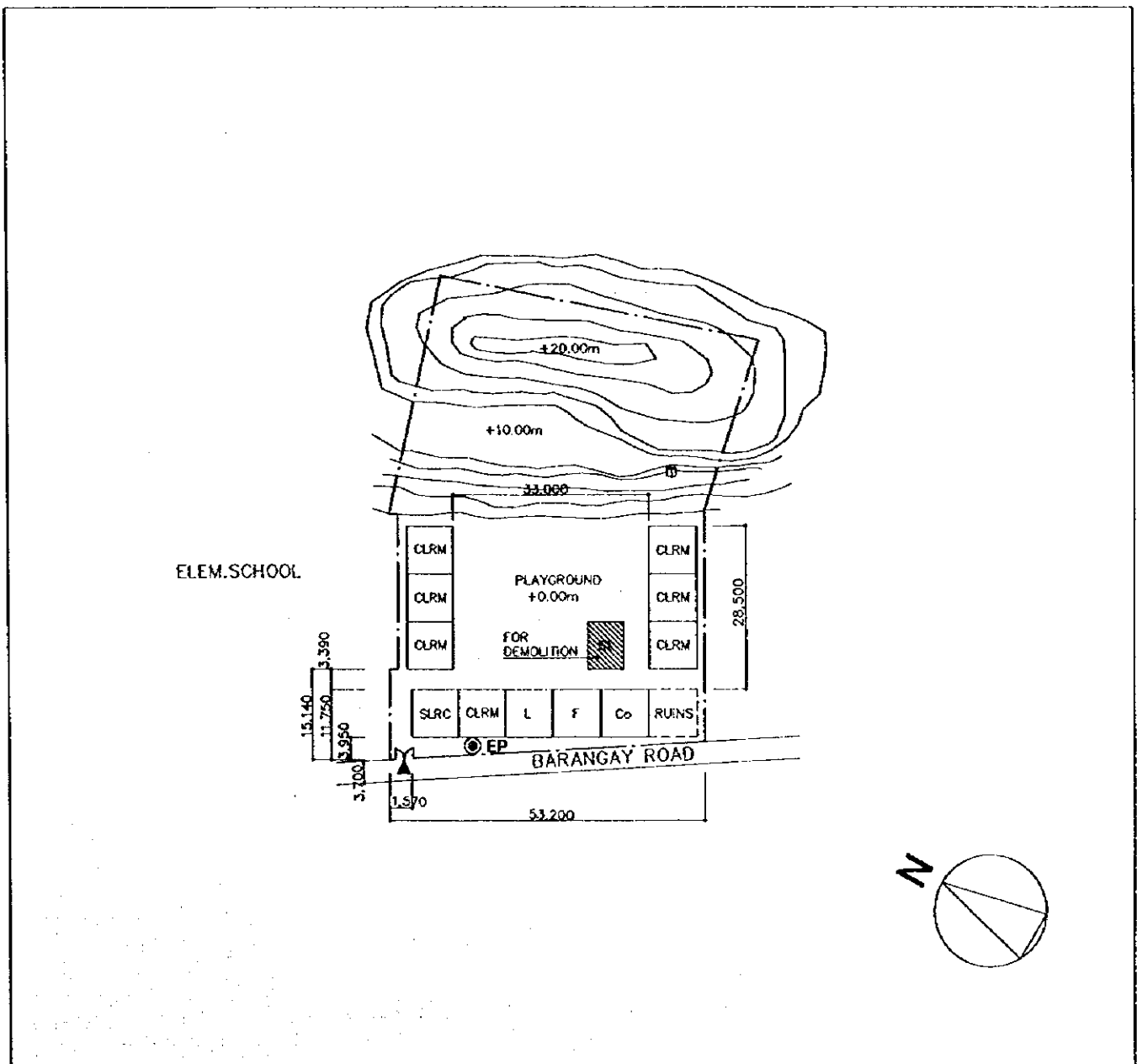
CLRM	Class Room	HE	Home Economics	ST	Septic Tank		Demolition Building
F	Office	WT	Water Tank	⊙ W	Well		PUMP
L	Library	AD	Administration Office	St	Stage		EWT Elevated Water Tank
SCI	Science Laboratory	IAW	Ind.Arts Workshop	⊙ WLM	Water Line Marker	▲	Entrance
Co	Computer Room	T	Toilet	⊙ EP	Electric Post		
MP	Multi Purpose Room						



## 2. VICINITY MAP

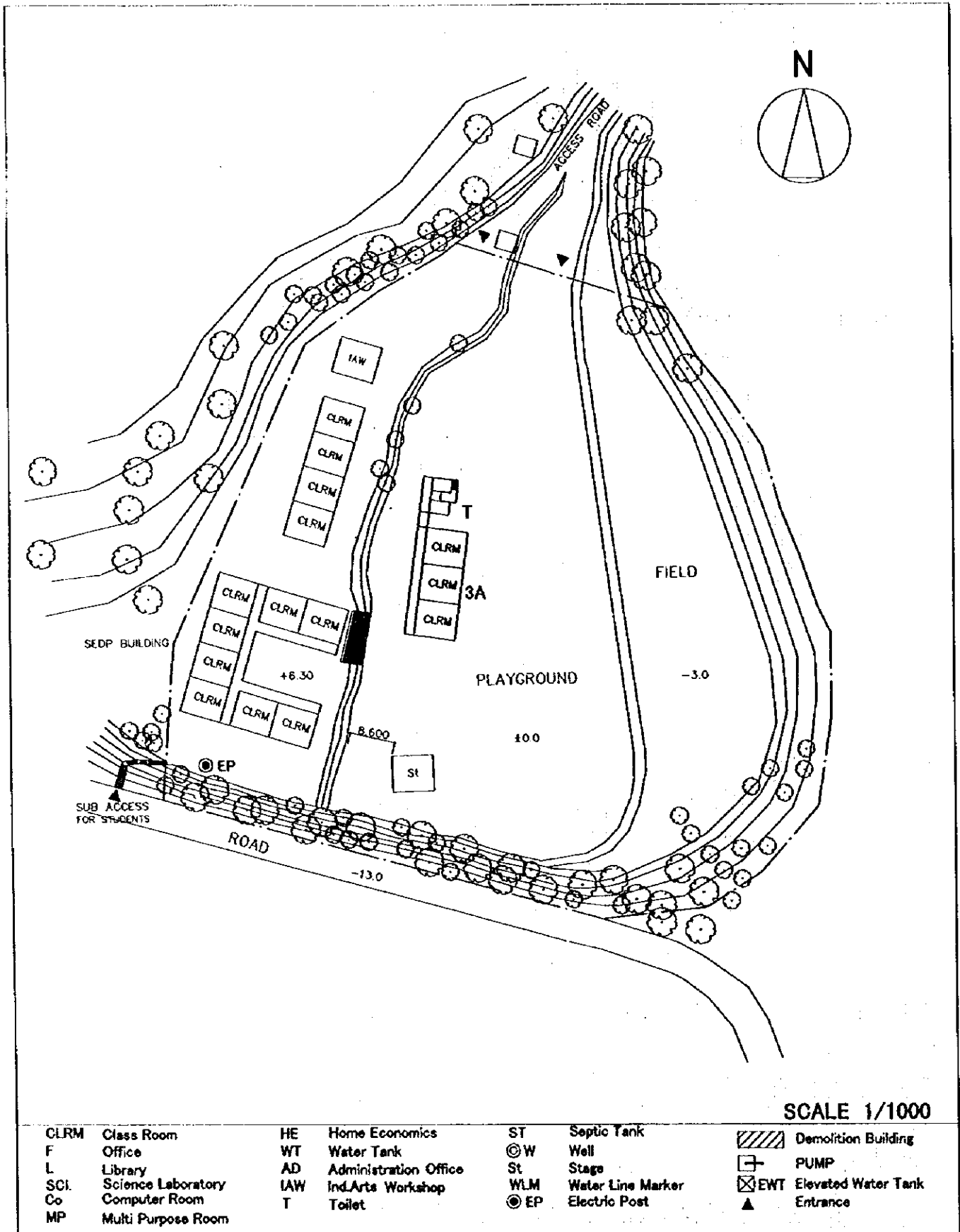


## 3. EXISTING SITE CONDITION



SCHOOL NO.	S-29 (S-31)	NAME OF SCHOOL	Guinzadan NHS (Main)
LOCATION	Guinzadan, Bauko, Mt. Province		

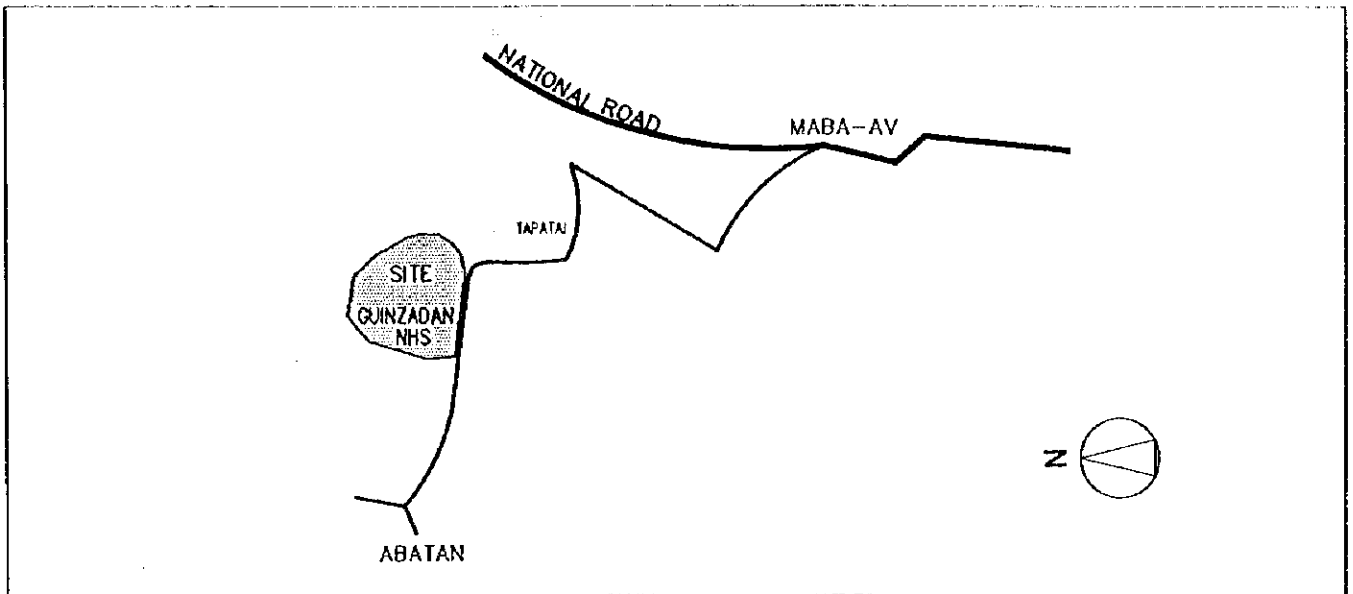
### 1. PROPOSED SITE PLAN



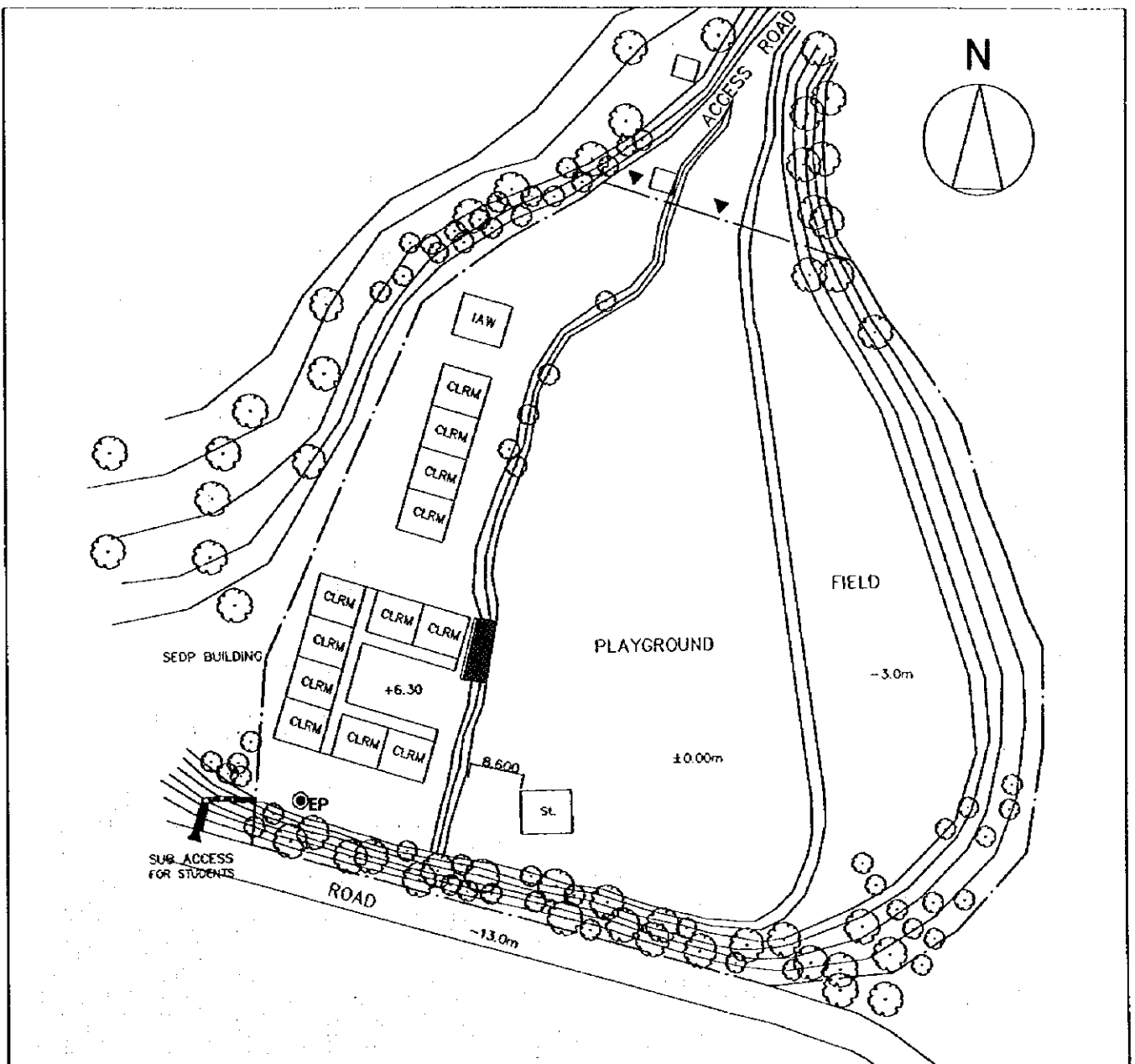
SCALE 1/1000

CLRM	Class Room	HE	Home Economics	ST	Septic Tank		Demolition Building
F	Office	WT	Water Tank	©W	Well		PUMP
L	Library	AD	Administration Office	St	Stage		EWT Elevated Water Tank
SCI.	Science Laboratory	IAW	Ind.Arts Workshop	WLM	Water Line Marker		Entrance
Co	Computer Room	T	Toilet	©EP	Electric Post		
MP	Multi Purpose Room						

## 2. VICINITY MAP

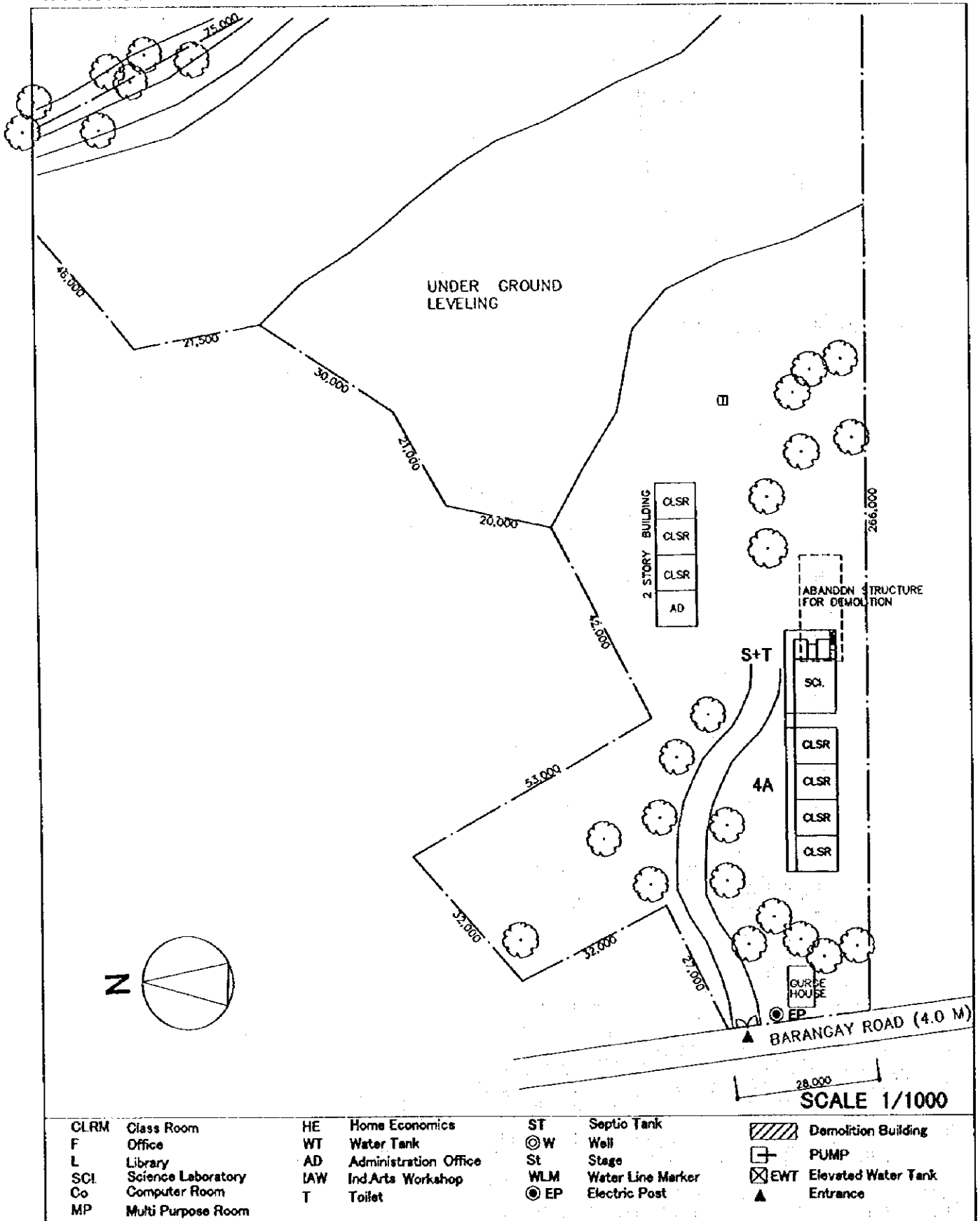


## 3. EXISTING SITE CONDITION

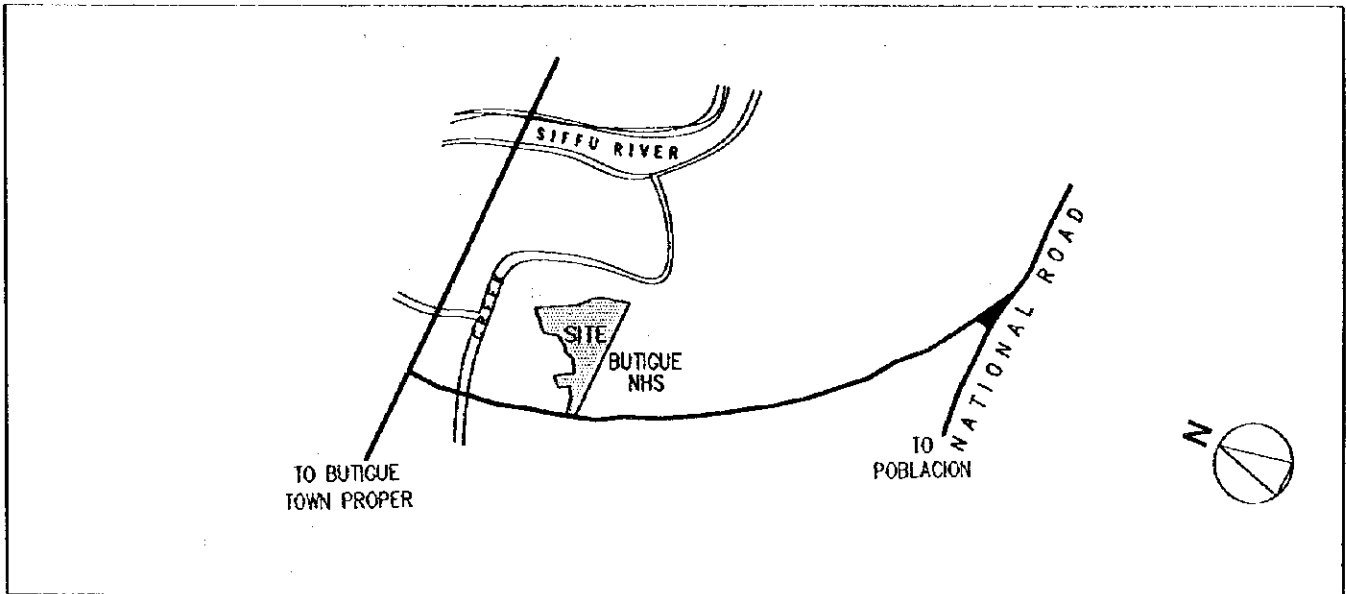


SCHOOL NO.	S-30 (S-32)	NAME OF SCHOOL	Butigue NHS
LOCATION	Butigue, Paracelis, Mt. Province		

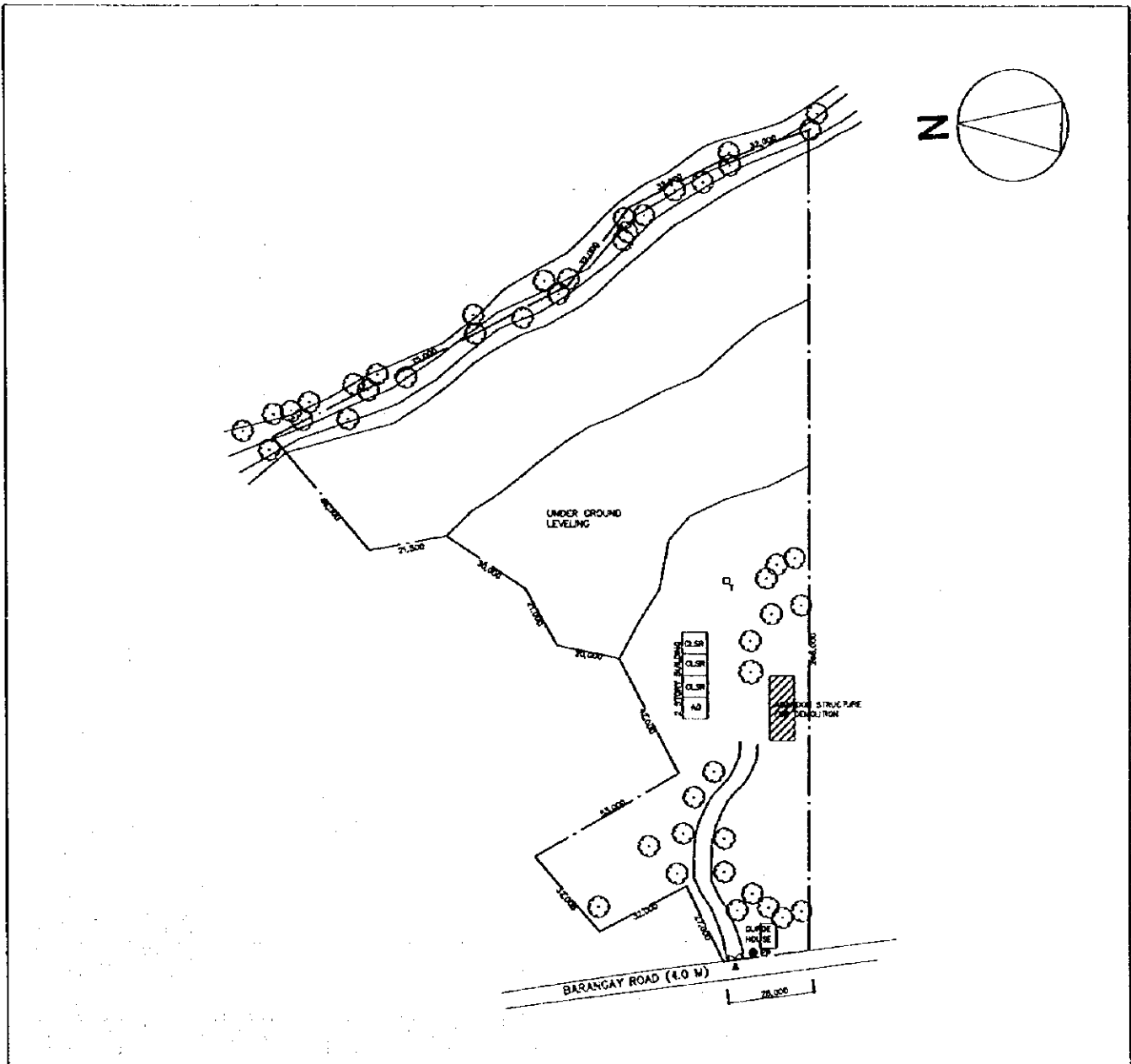
### 1. PROPOSED SITE PLAN



## 2. VICINITY MAP



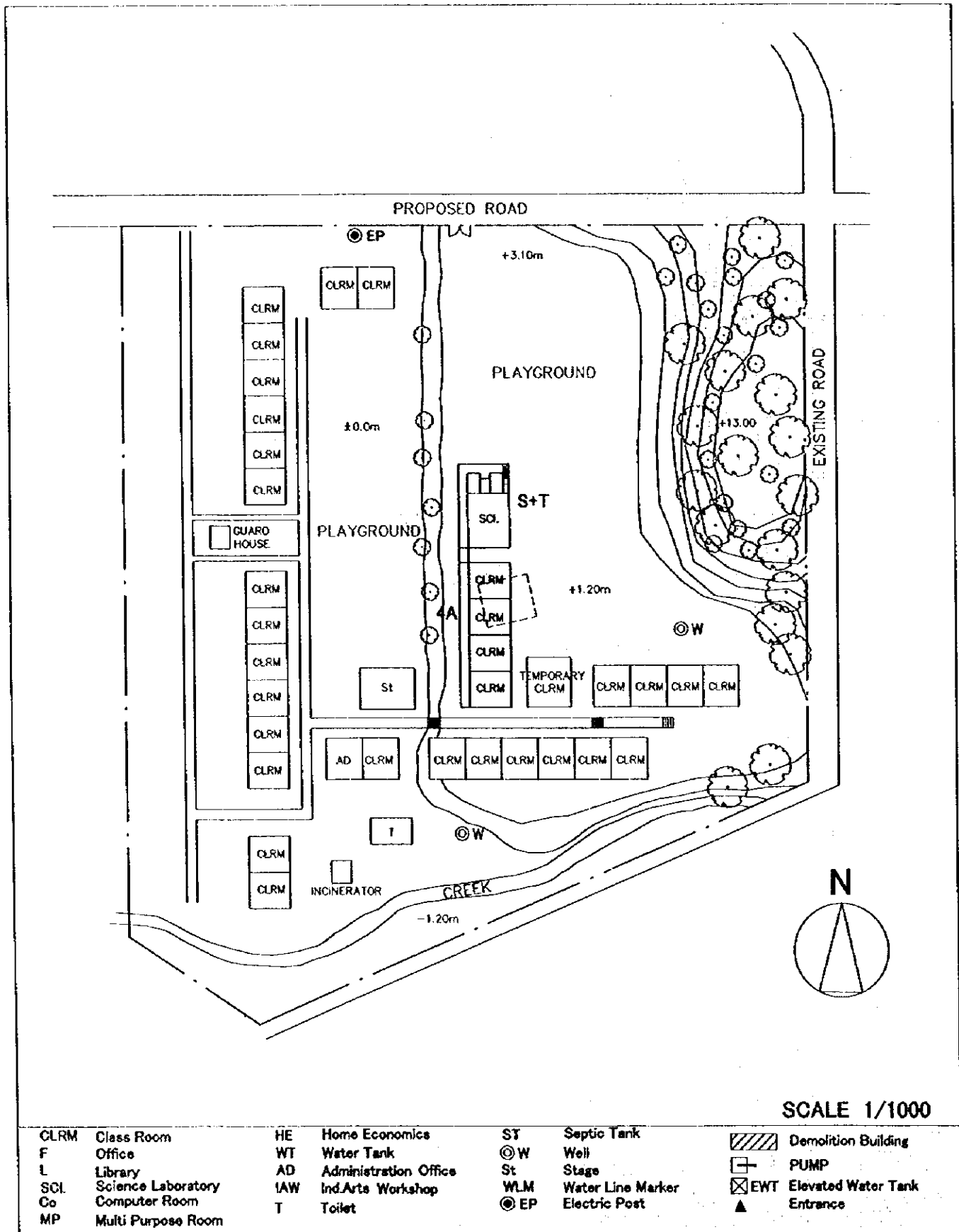
## 3. EXISTING SITE CONDITION





SCHOOL NO.	S-31 (S-33)	NAME OF SCHOOL	Benguet Public HS
LOCATION	Wangal, La Trinidad, Benguet		

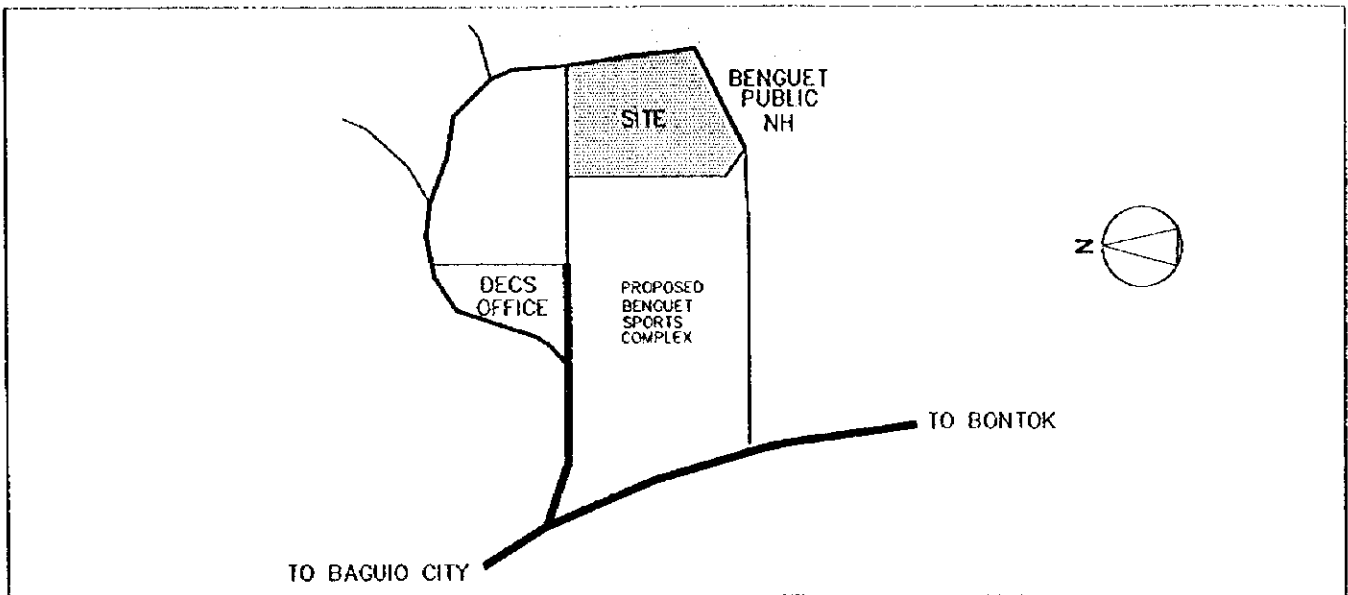
1. PROPOSED SITE PLAN



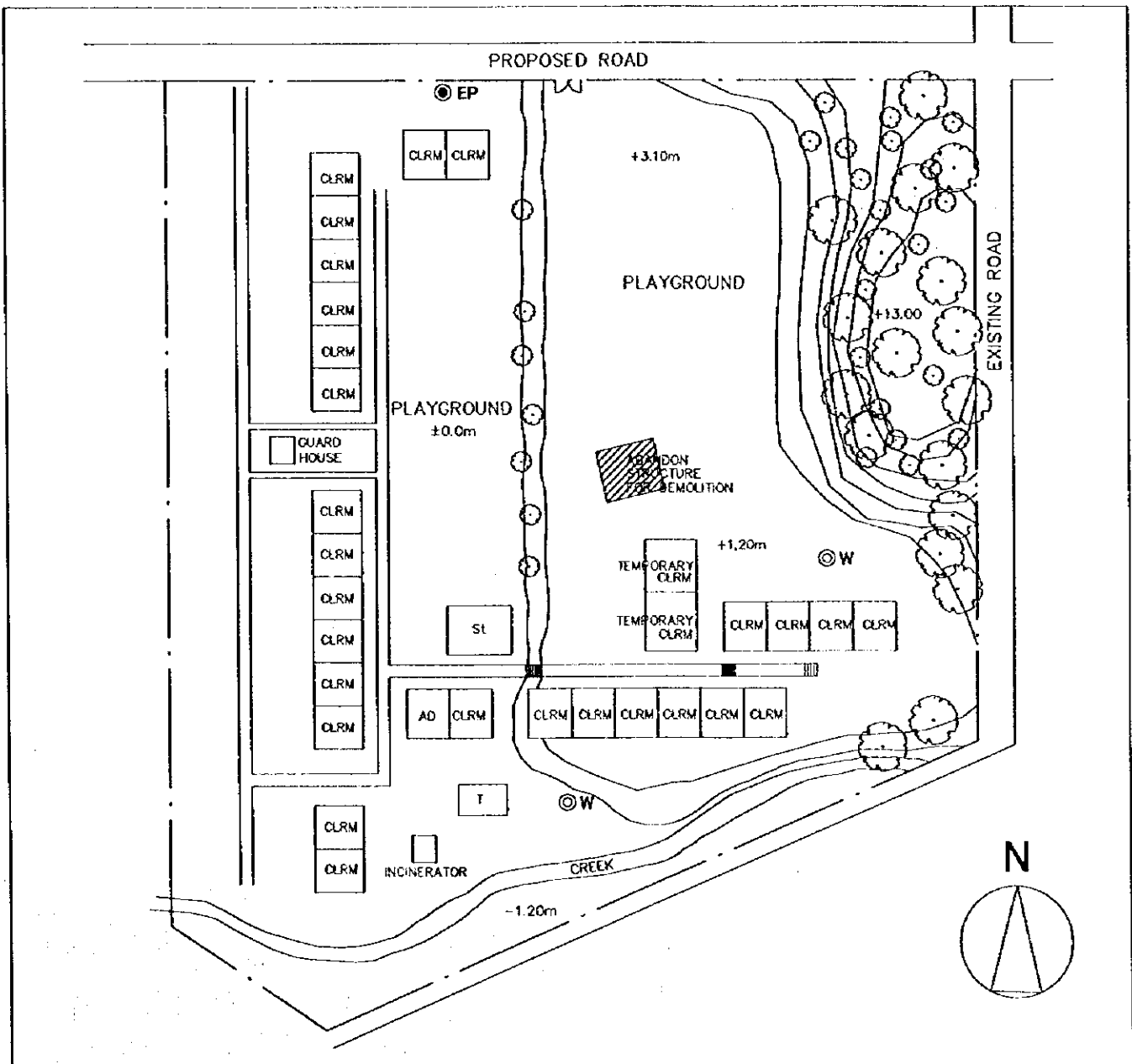
SCALE 1/1000

CLRM	Class Room	HE	Home Economics	ST	Septic Tank		Demolition Building
F	Office	WT	Water Tank	⊙ W	Well		PUMP
L	Library	AD	Administration Office	St	Stage		Elevated Water Tank
SCI	Science Laboratory	IAW	Ind.Arts Workshop	WLM	Water Line Marker		Entrance
Co	Computer Room	T	Toilet	⊙ EP	Electric Post		
MP	Multi Purpose Room						

## 2. VICINITY MAP

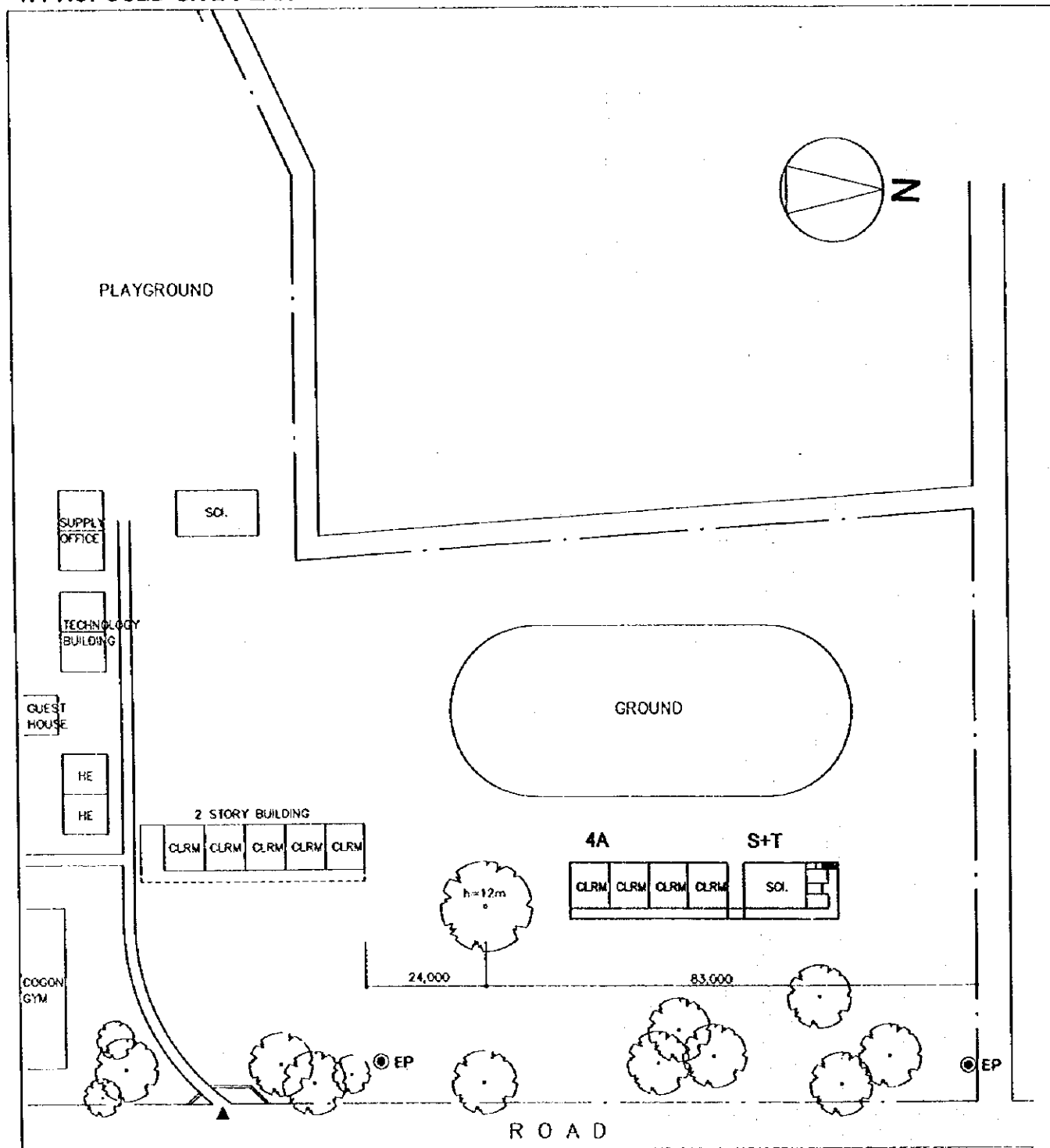


## 3. EXISTING SITE CONDITION



SCHOOL NO.	S-32 (S-34)	NAME OF SCHOOL	Bibak NAS
LOCATION	Bulanao, Tabuk, Kalinga		

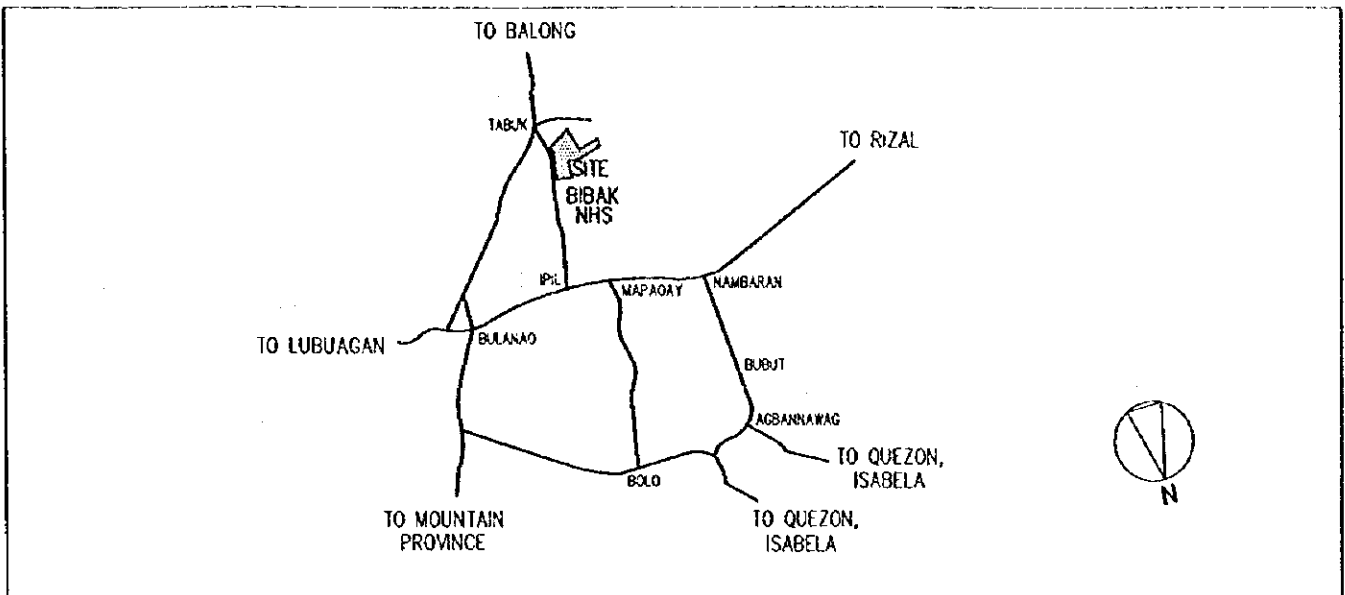
### 1. PROPOSED SITE PLAN



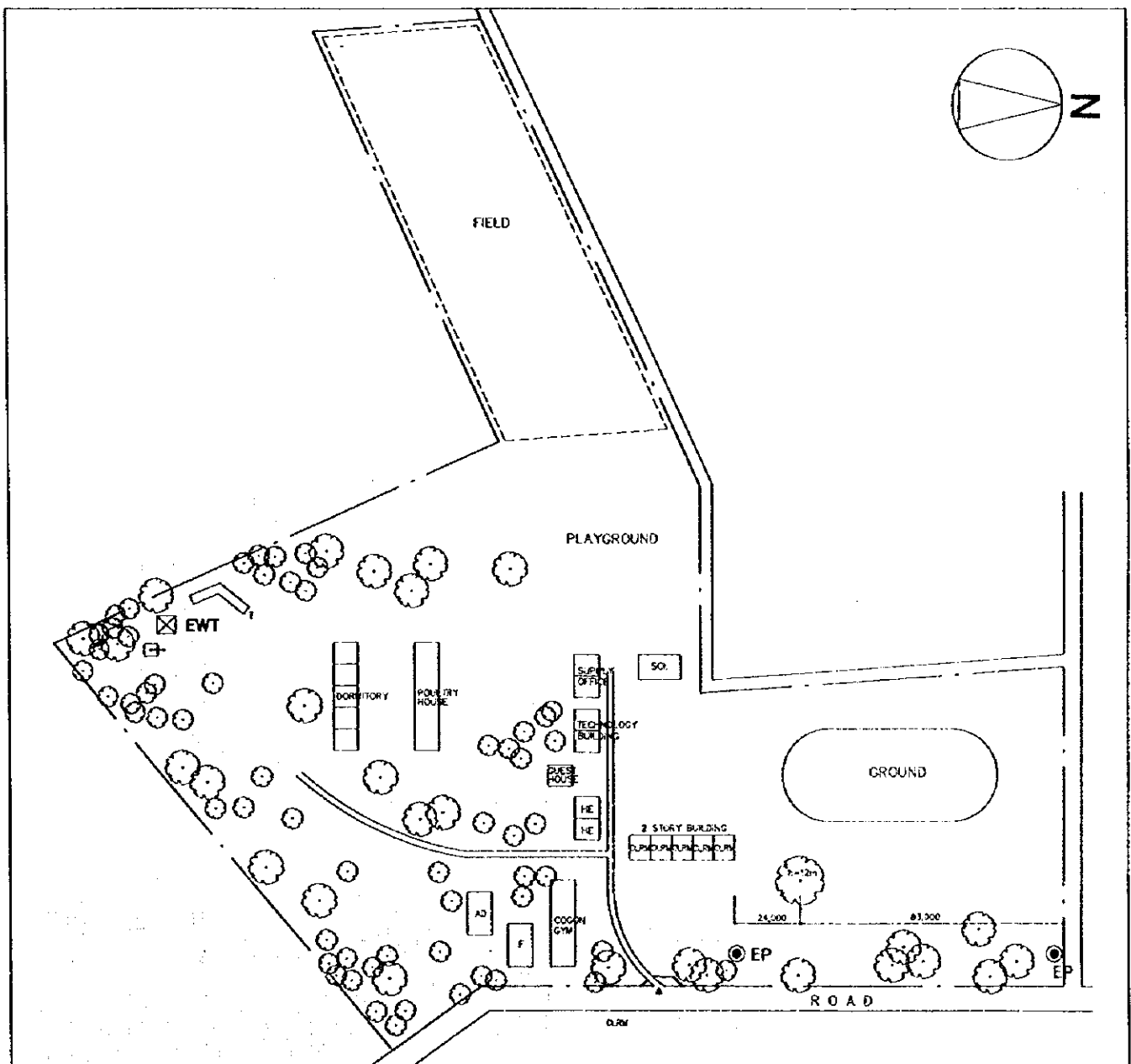
SCALE 1/2000

CLRM	Class Room	HE	Home Economics	ST	Septic Tank		Demolition Building
F	Office	WT	Water Tank	⊙W	Well		PUMP
L	Library	AD	Administration Office	St	Stage		EWT
SCI	Science Laboratory	IAW	Ind.Arts Workshop	WLM	Water Line Marker		Elevated Water Tank Entrance
Co	Computer Room	T	Toilet	⊙EP	Electric Post		
MP	Multi Purpose Room						

## 2. VICINITY MAP

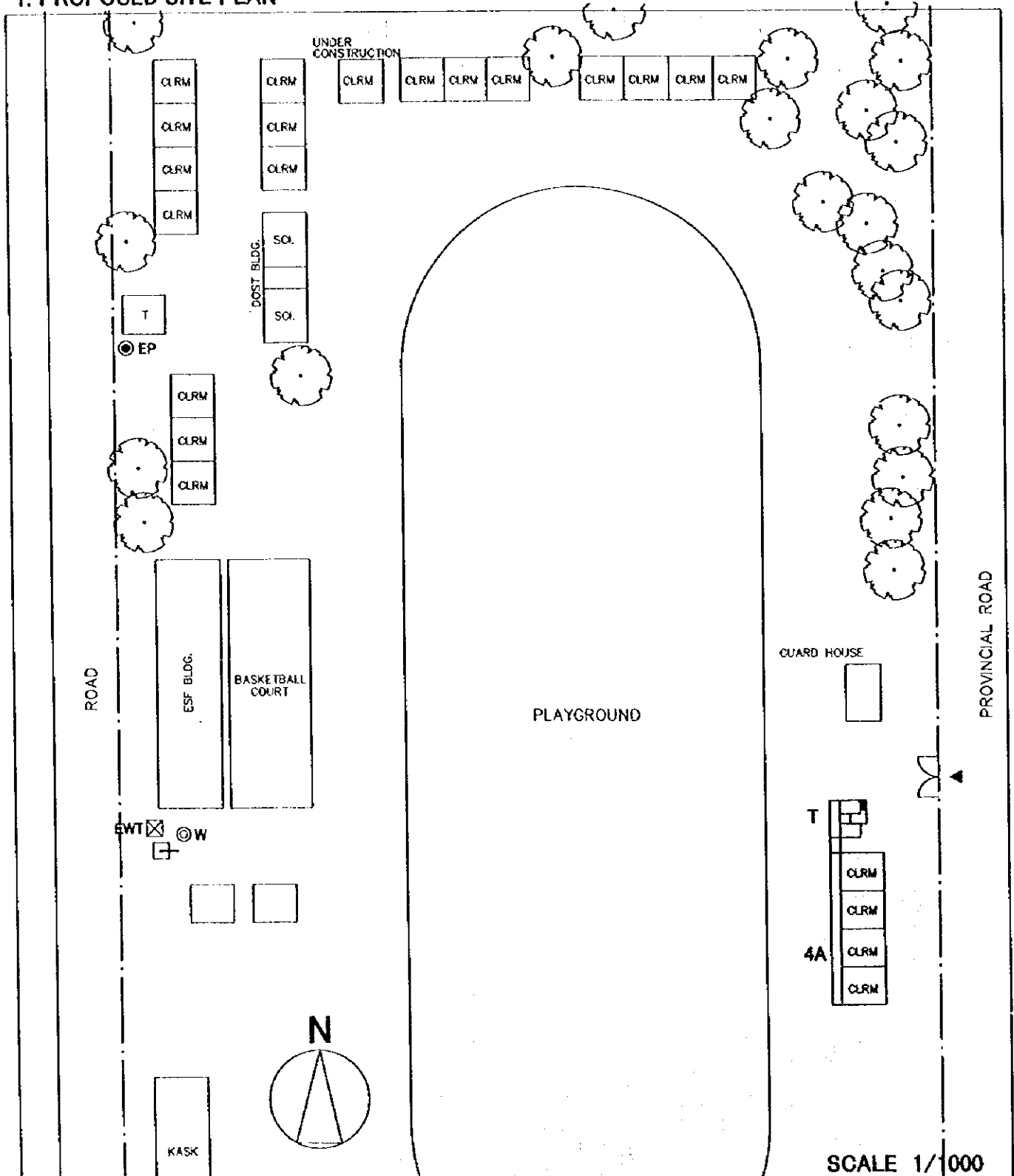


## 3. EXISTING SITE CONDITION



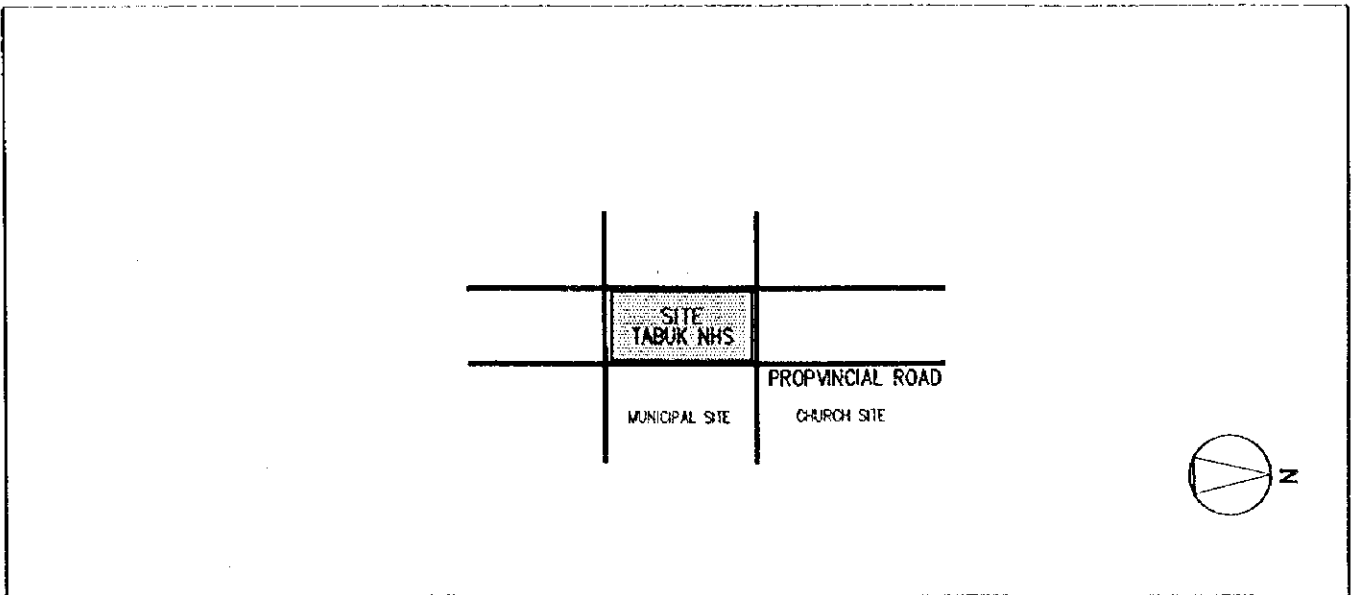
SCHOOL NO.	S-33 (S-35)	NAME OF SCHOOL	Tabuk NHS
LOCATION	Poblacion Tabuk, Kalinga		

1. PROPOSED SITE PLAN

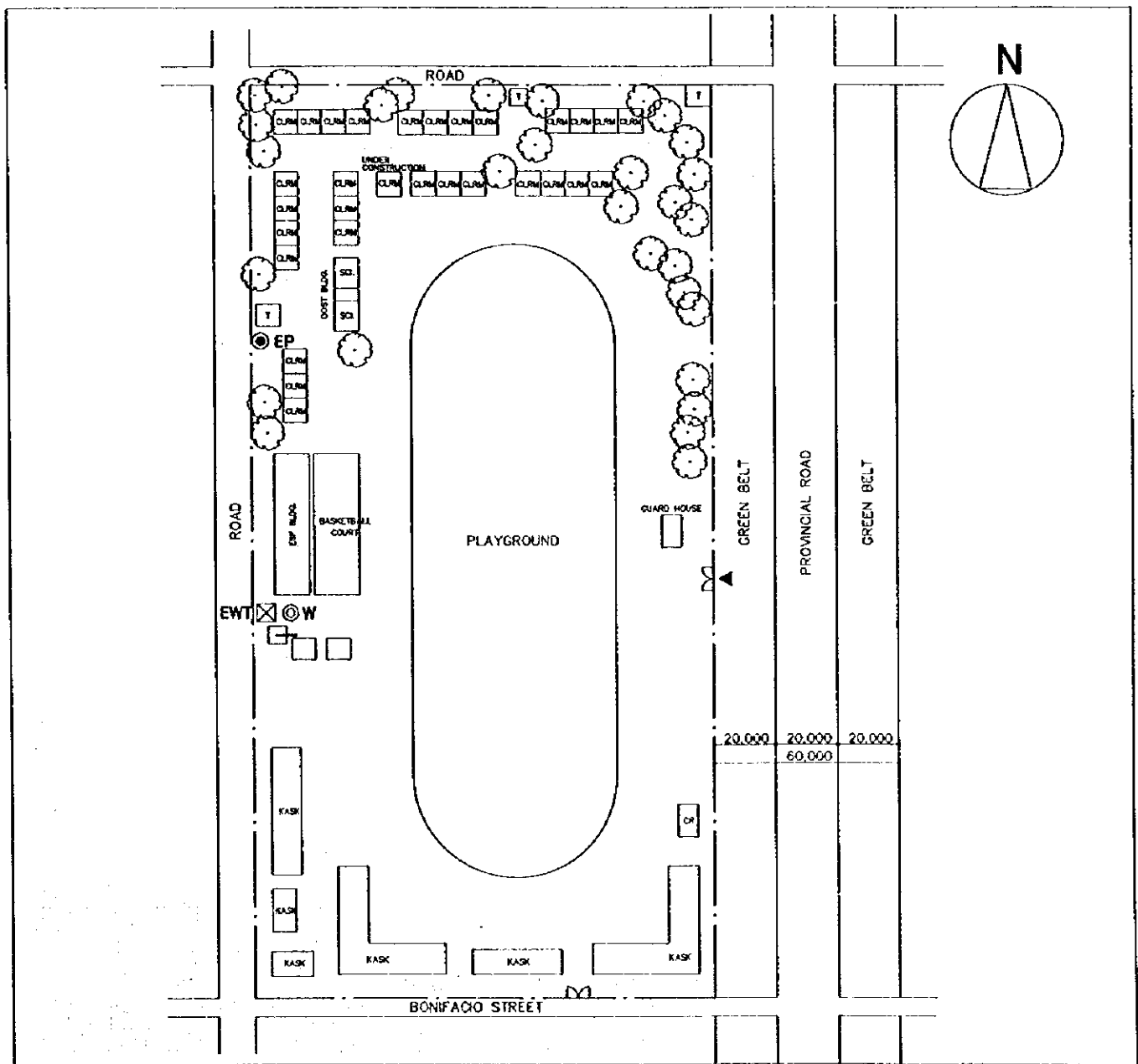


CLRM	Class Room	HE	Home Economics	ST	Septic Tank		Demolition Building
F	Office	WT	Water Tank	⊙ W	Well		PUMP
L	Library	AD	Administration Office	St	Stage		EWT Elevated Water Tank
SCI.	Science Laboratory	IAW	Ind.Arts Workshop	WLM	Water Line Marker		Entrance
Co	Computer Room	T	Toilet	⊙ EP	Electric Post		
MP	Multi Purpose Room						

## 2. VICINITY MAP

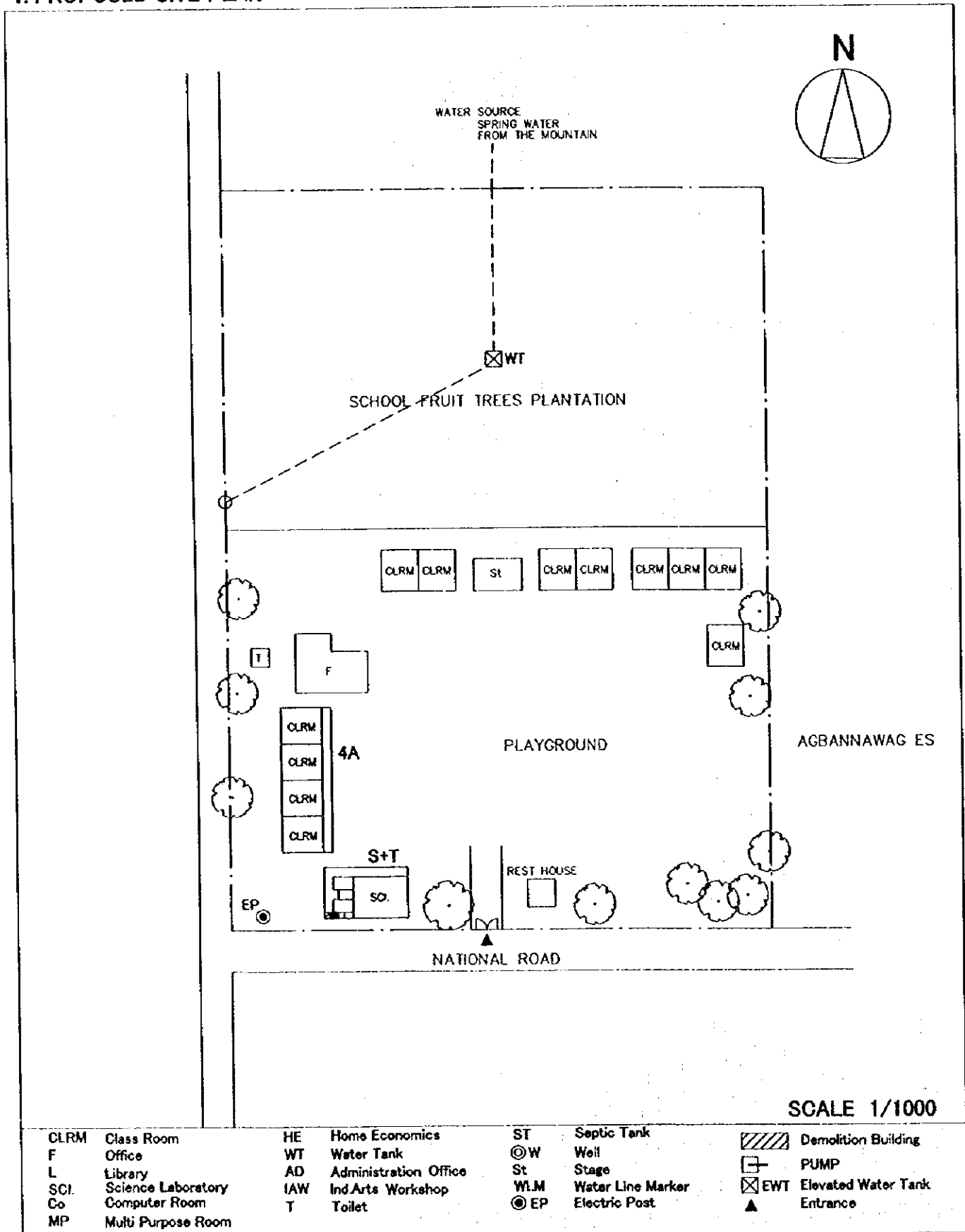


## 3. EXISTING SITE CONDITION

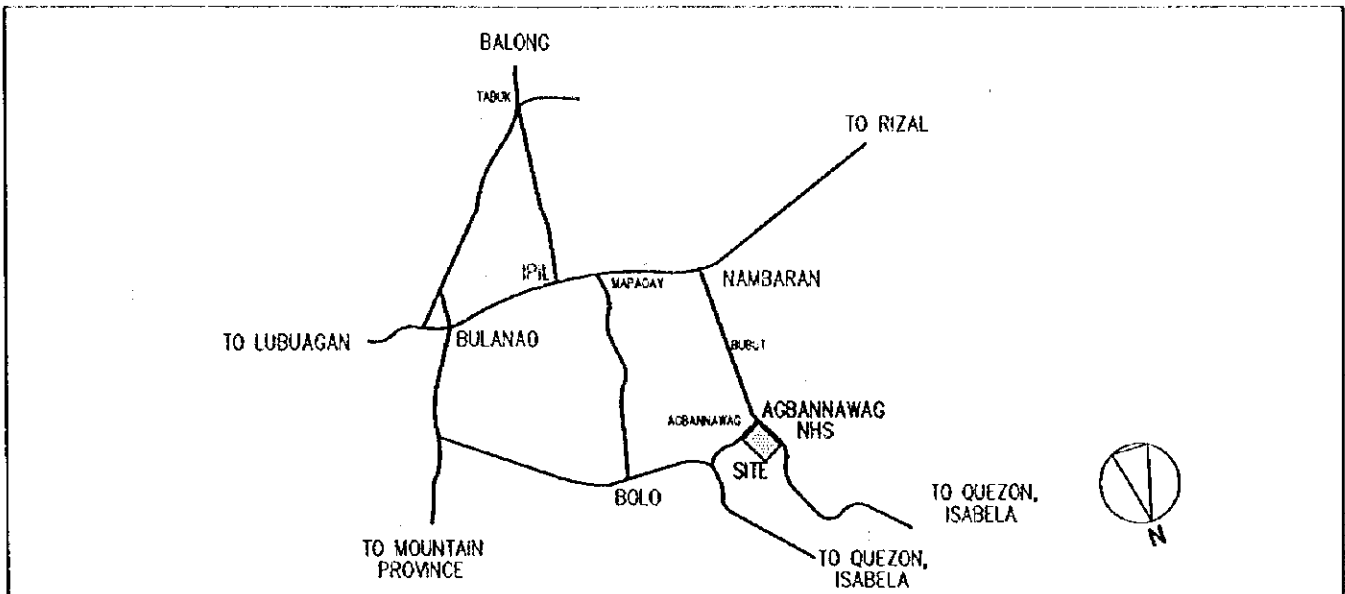


SCHOOL NO.	S-34 (S-36)	NAME OF SCHOOL	Agbannawag NHS (Main)
LOCATION	Agbannawag, Tabuk, Kalinga		

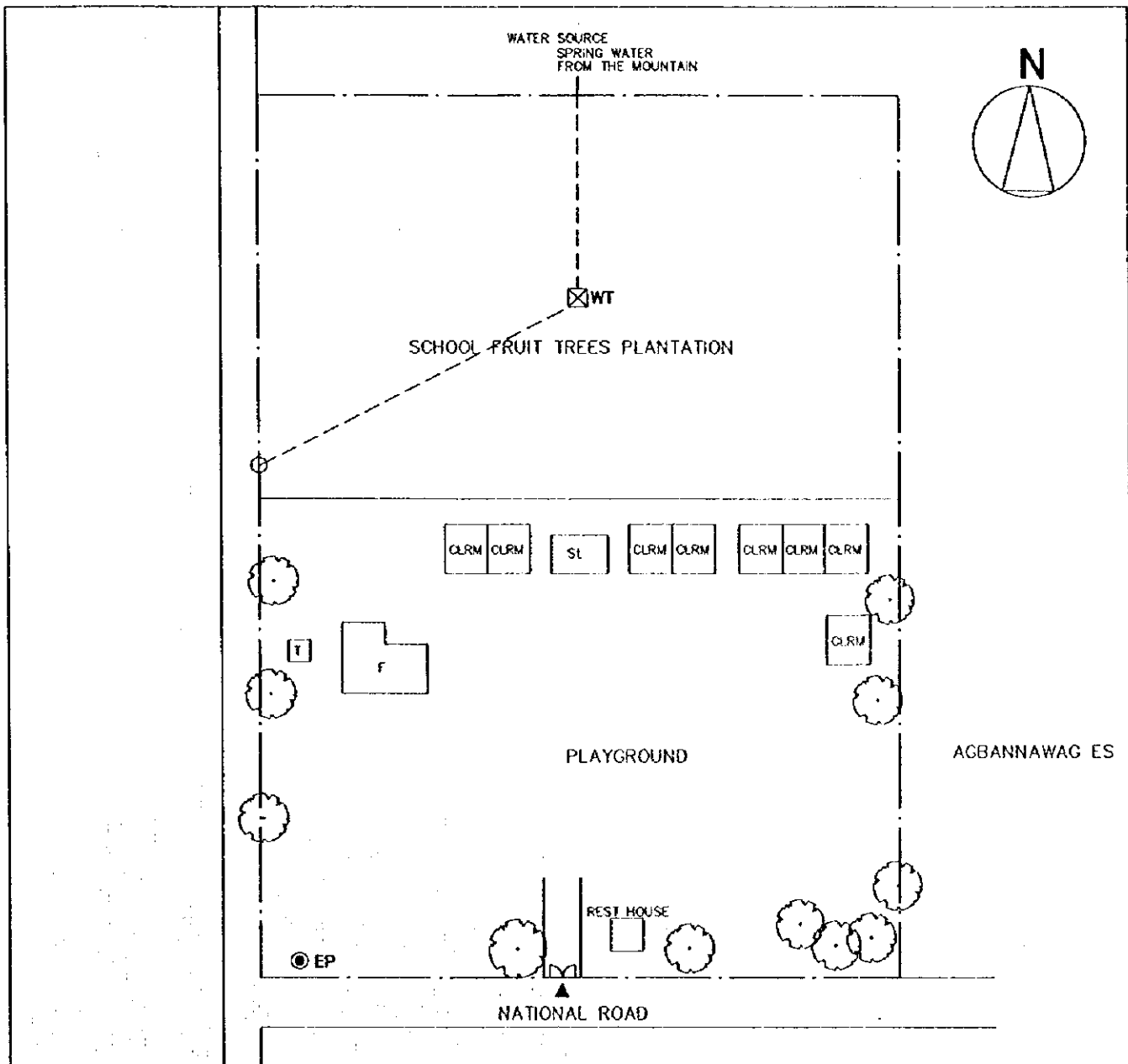
### 1. PROPOSED SITE PLAN



## 2. VICINITY MAP



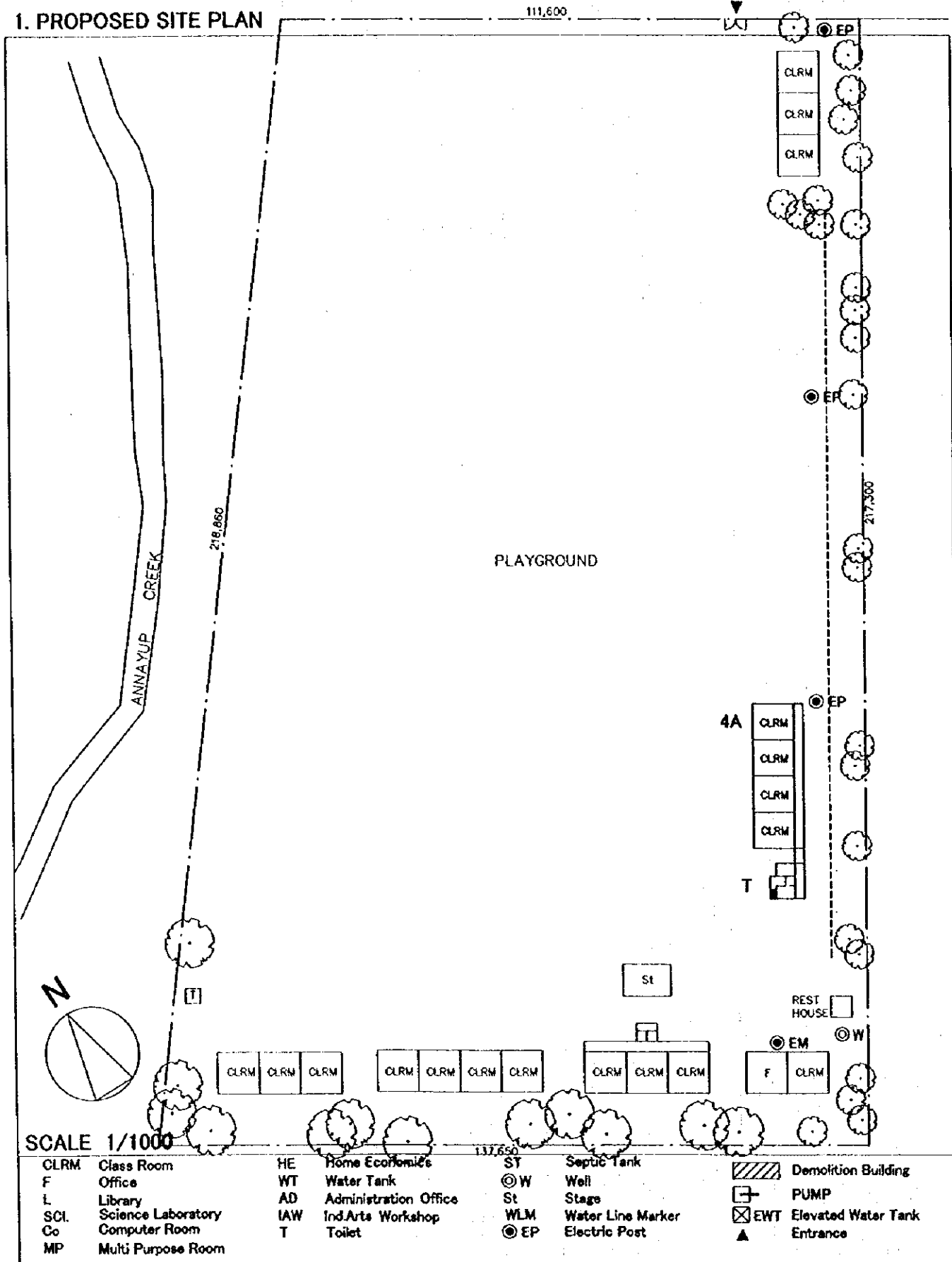
## 3. EXISTING SITE CONDITION



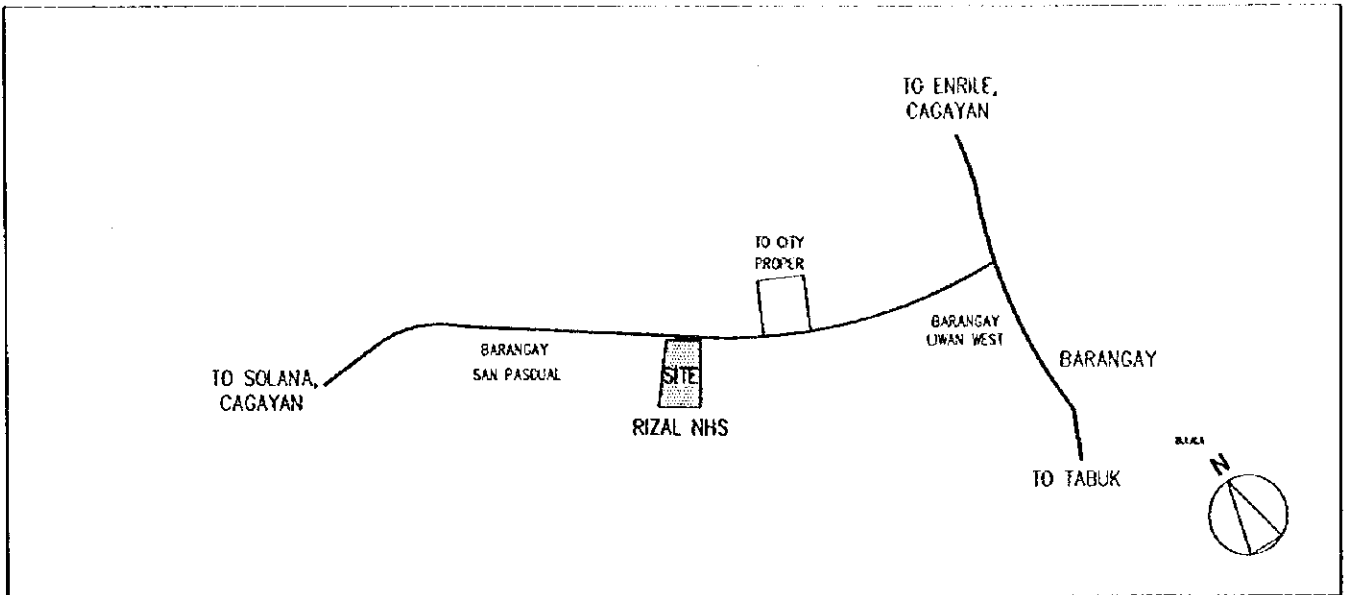


SCHOOL NO.	S-35 (S-37)	NAME OF SCHOOL	Rizal NHS
LOCATION	Poblacion Rizal, Kalinga		

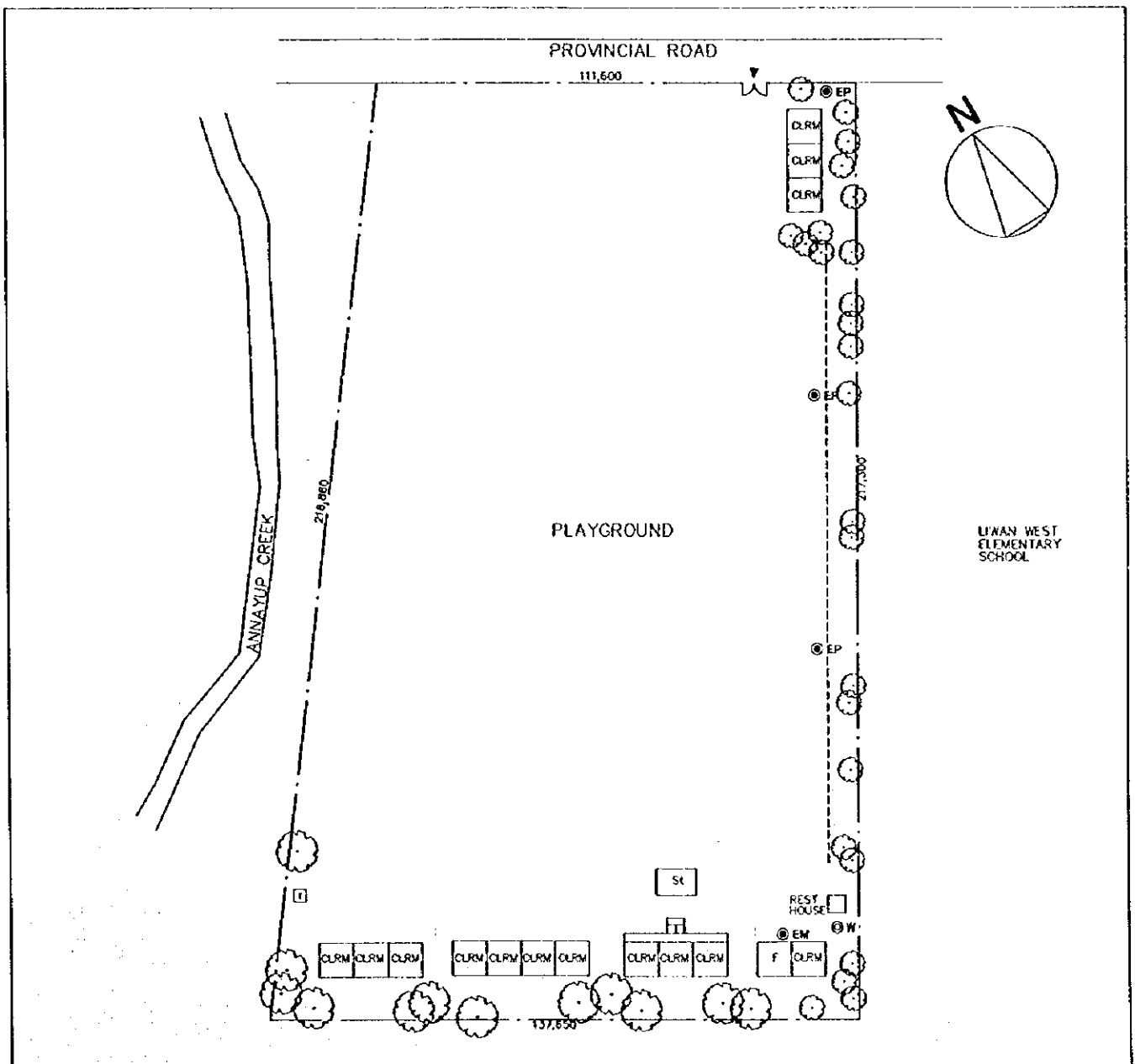
1. PROPOSED SITE PLAN



## 2. VICINITY MAP

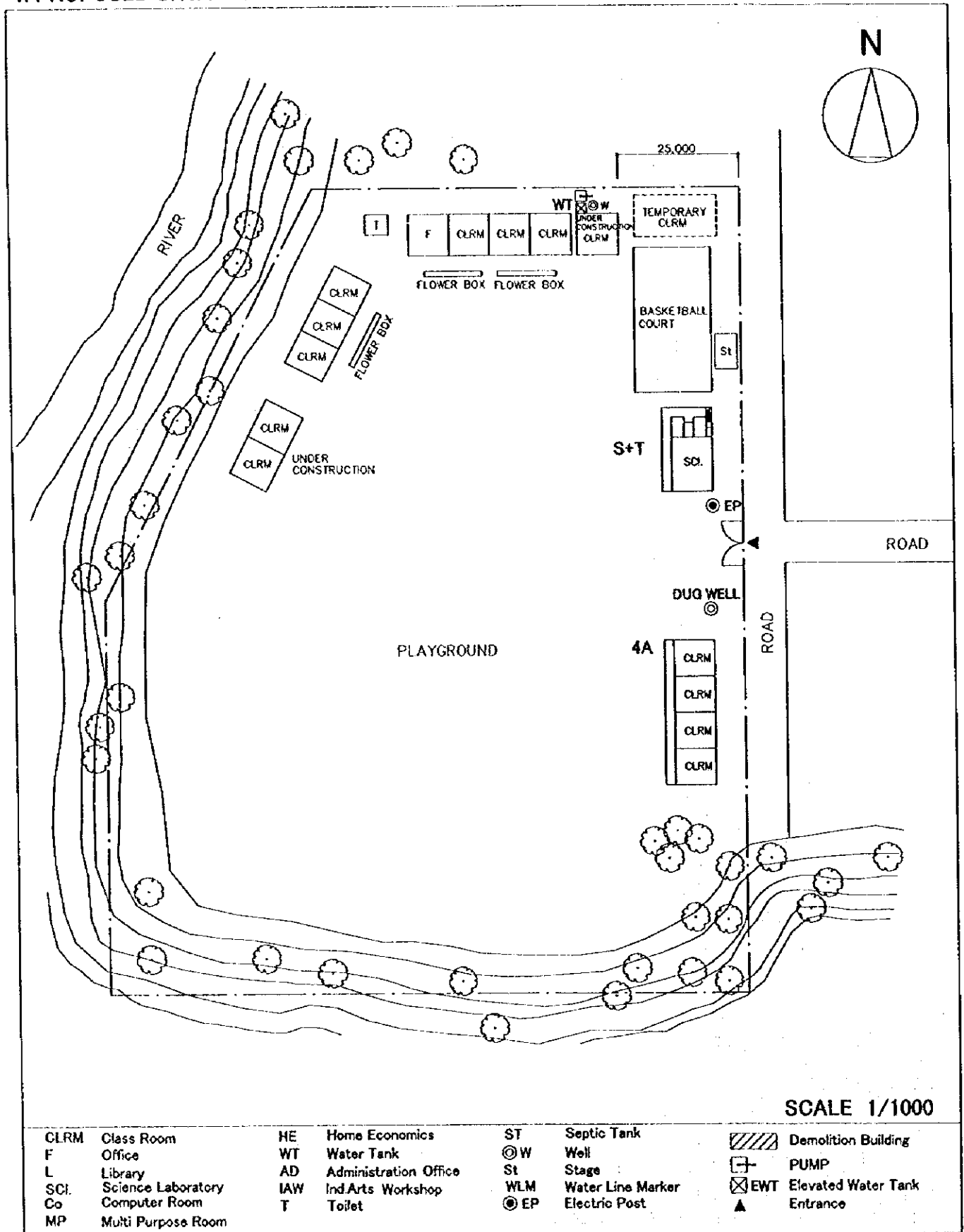


## 3. EXISTING SITE CONDITION

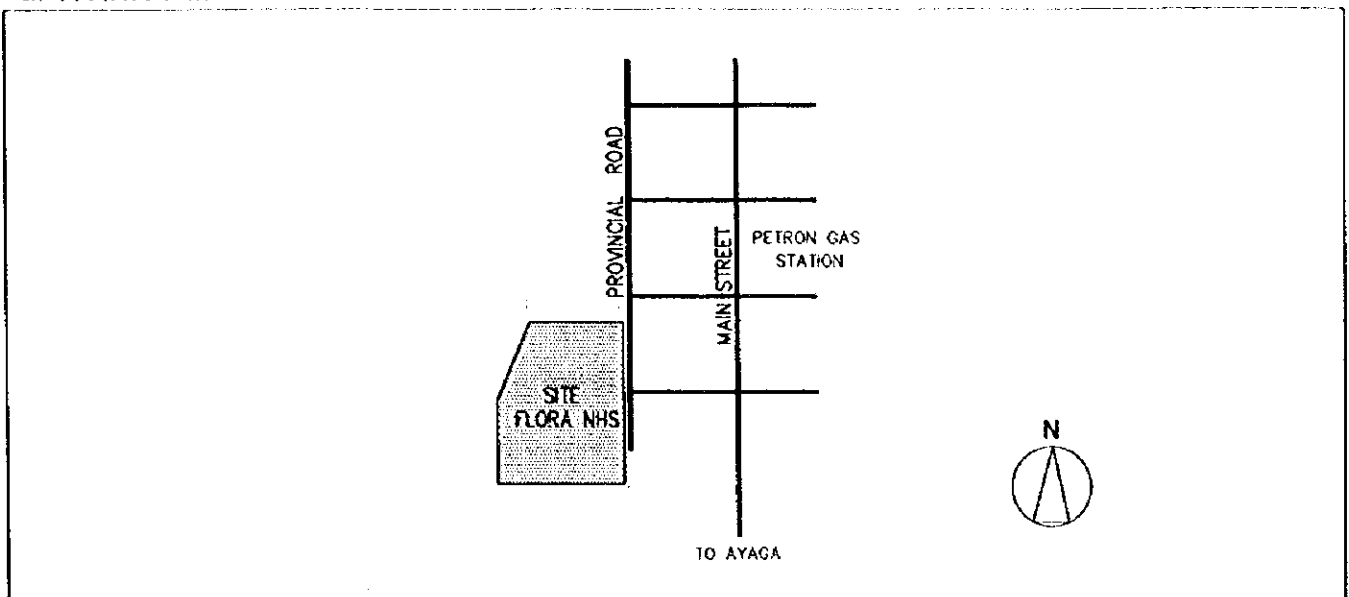


SCHOOL NO.	S-36 (S-39)	NAME OF SCHOOL	Flora NHS
LOCATION	Poblacion, East, Flora, Apayao		

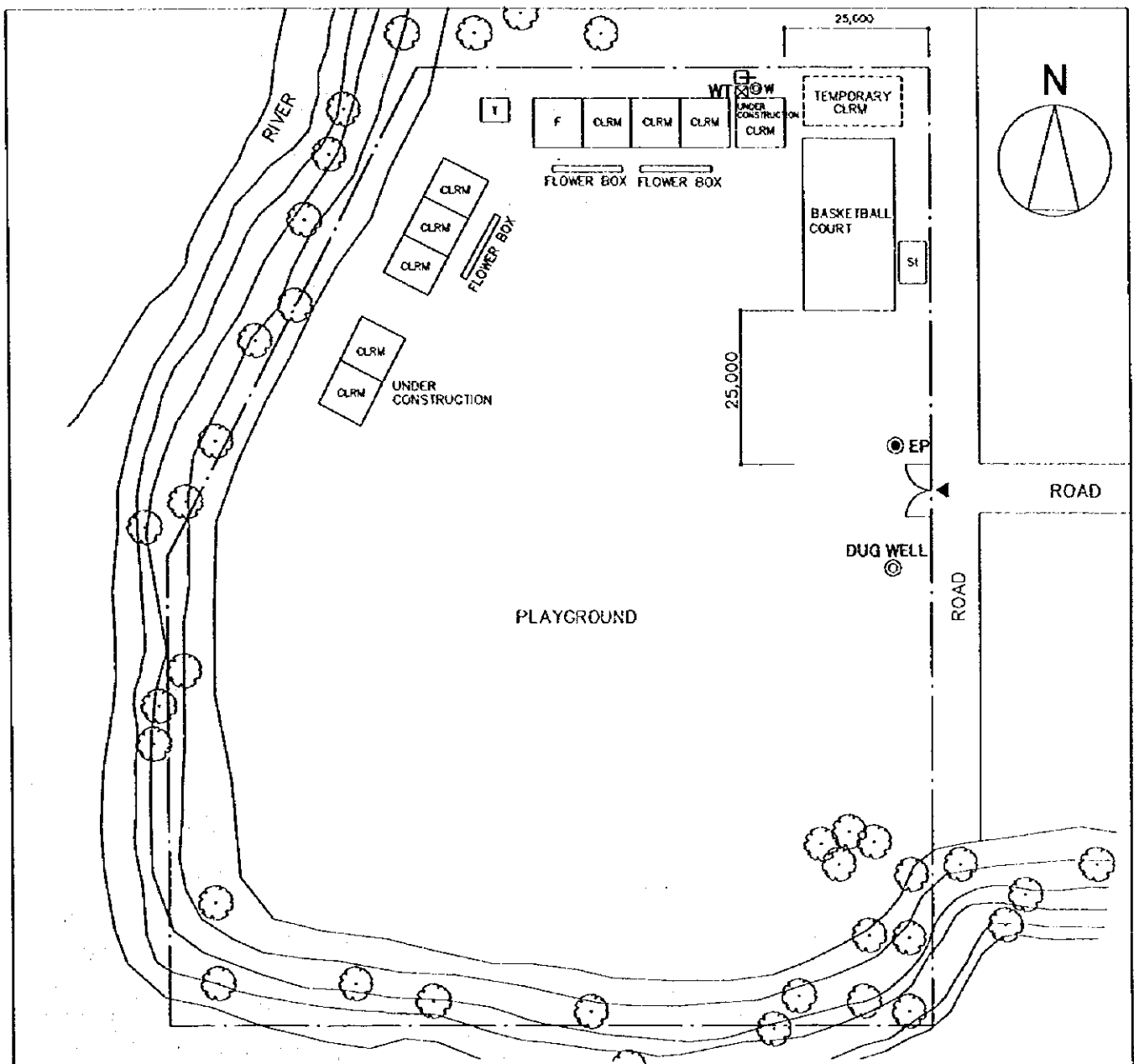
1. PROPOSED SITE PLAN



## 2. VICINITY MAP

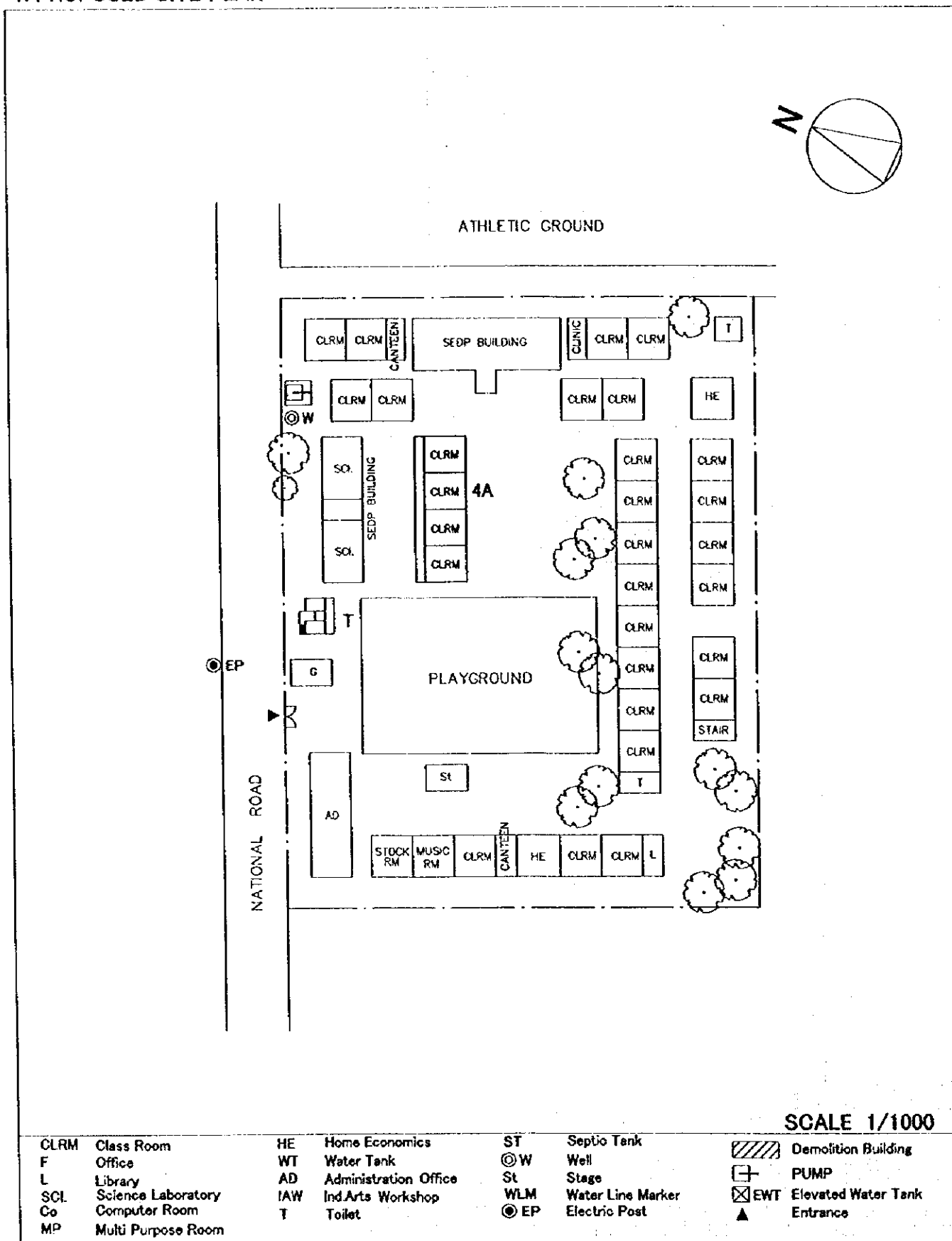


## 3. EXISTING SITE CONDITION

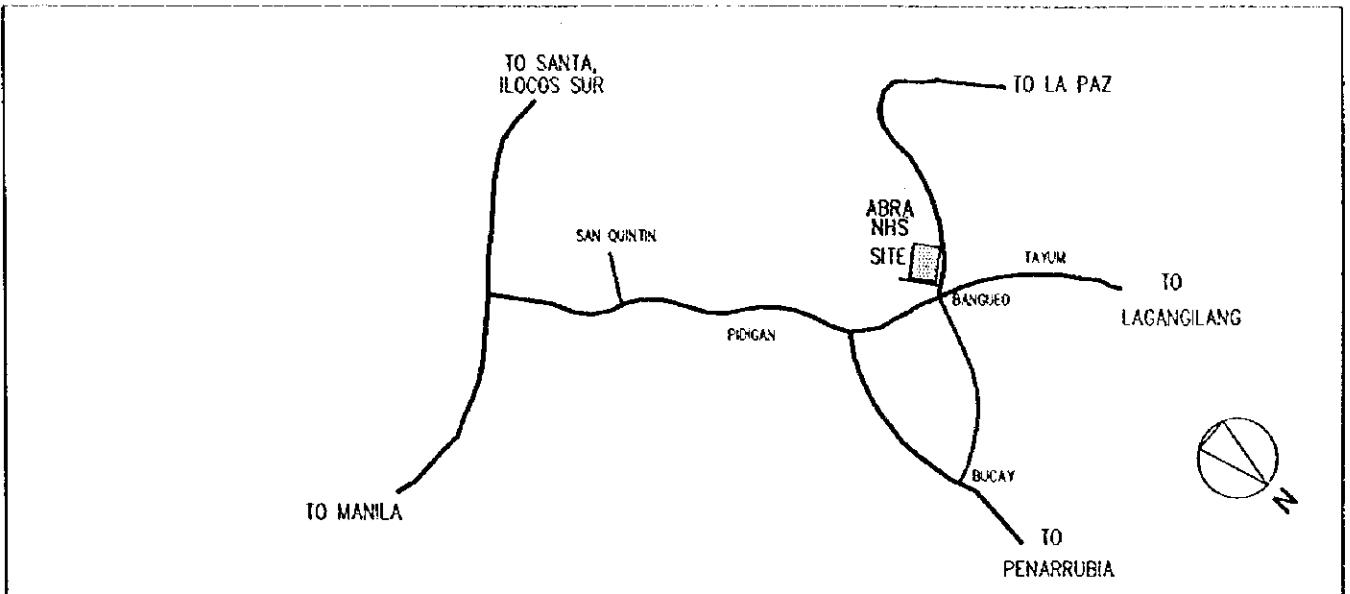


SCHOOL NO.	S-37 (S-42)	NAME OF SCHOOL	Abra NHS
LOCATION	Poblacion, Bangued, Abra		

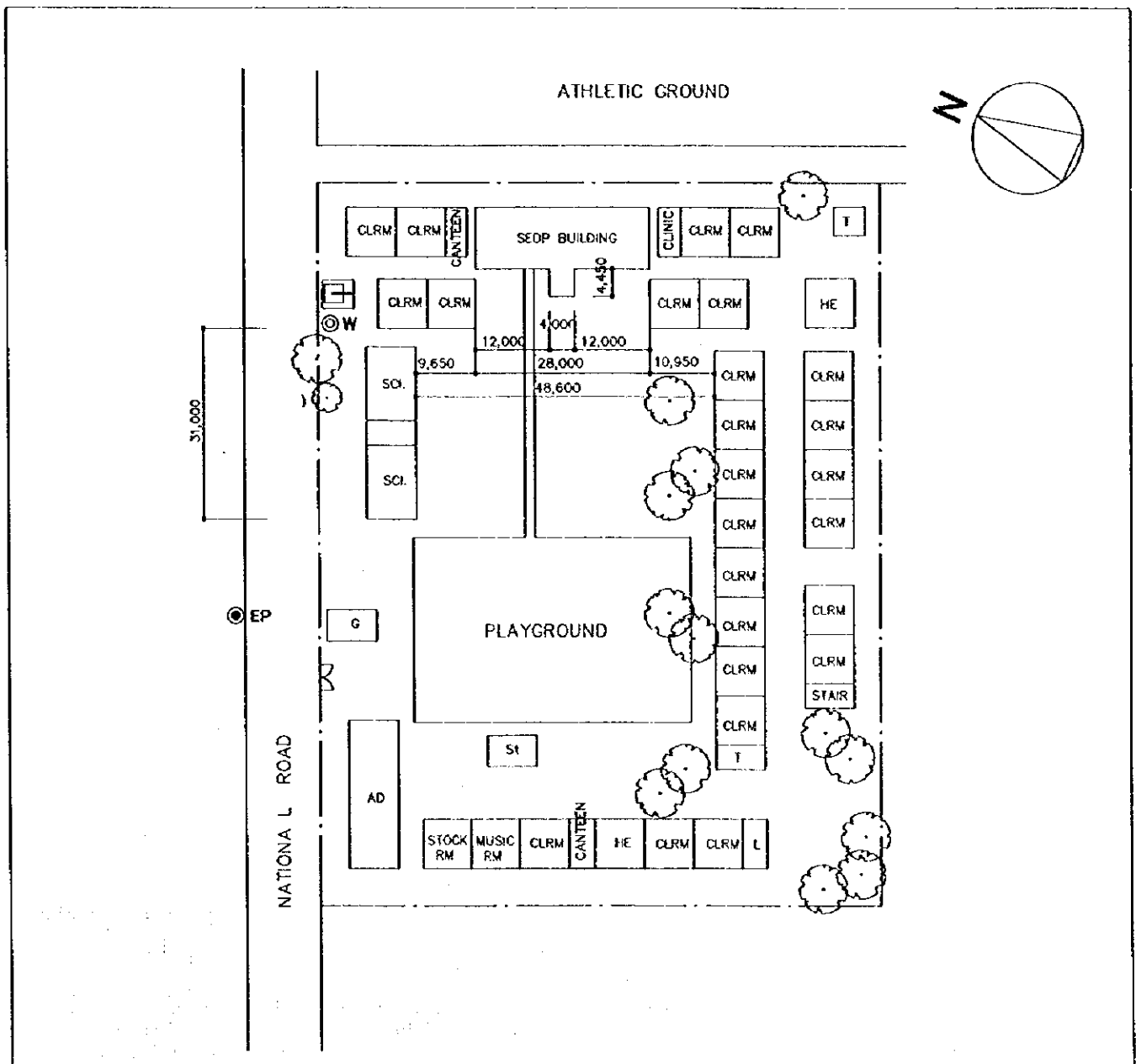
### 1. PROPOSED SITE PLAN



## 2. VICINITY MAP

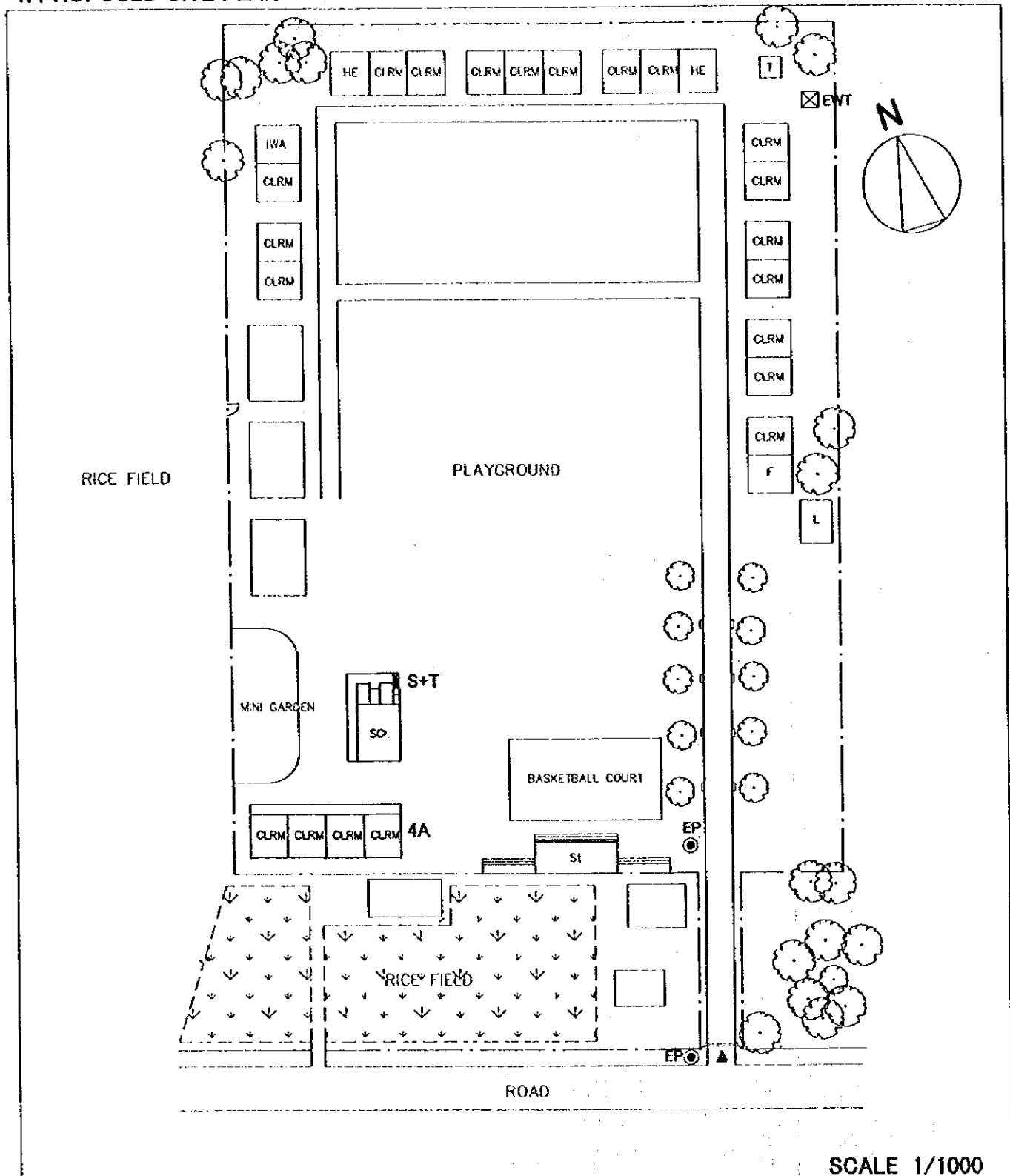


## 3. EXISTING SITE CONDITION



SCHOOL NO.	S-38 (S-44)	NAME OF SCHOOL	Cristina B. Gonzales Mem. HS
LOCATION	Poblacion Bucay, Abra		

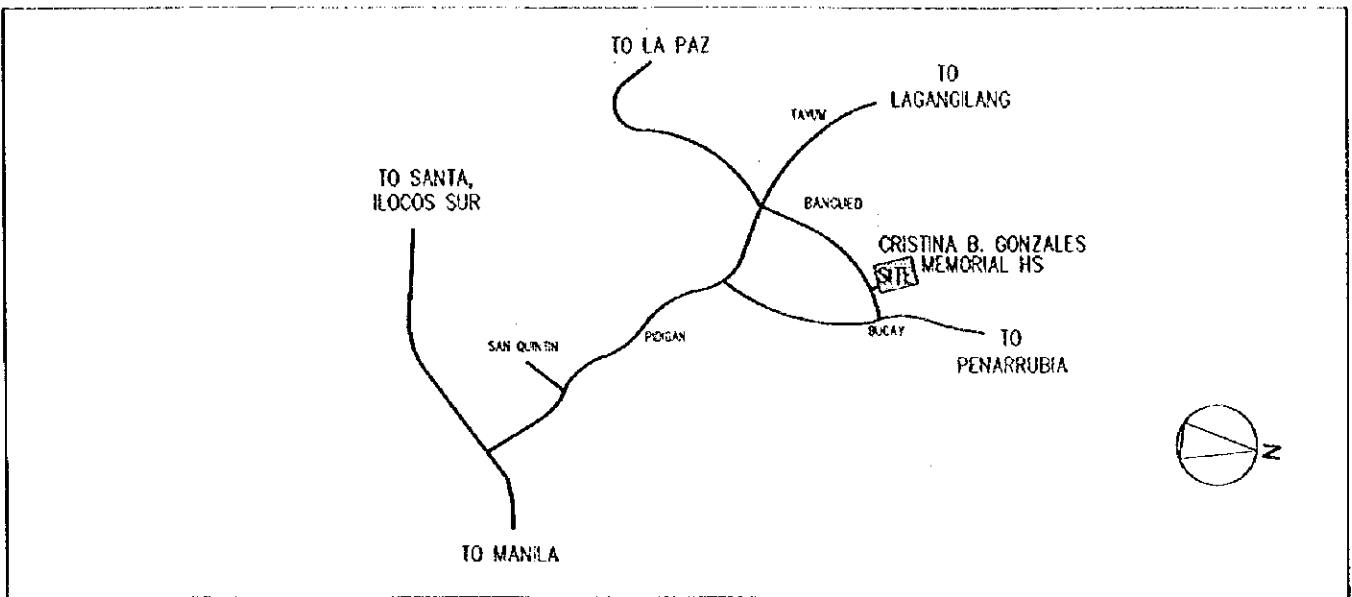
1. PROPOSED SITE PLAN



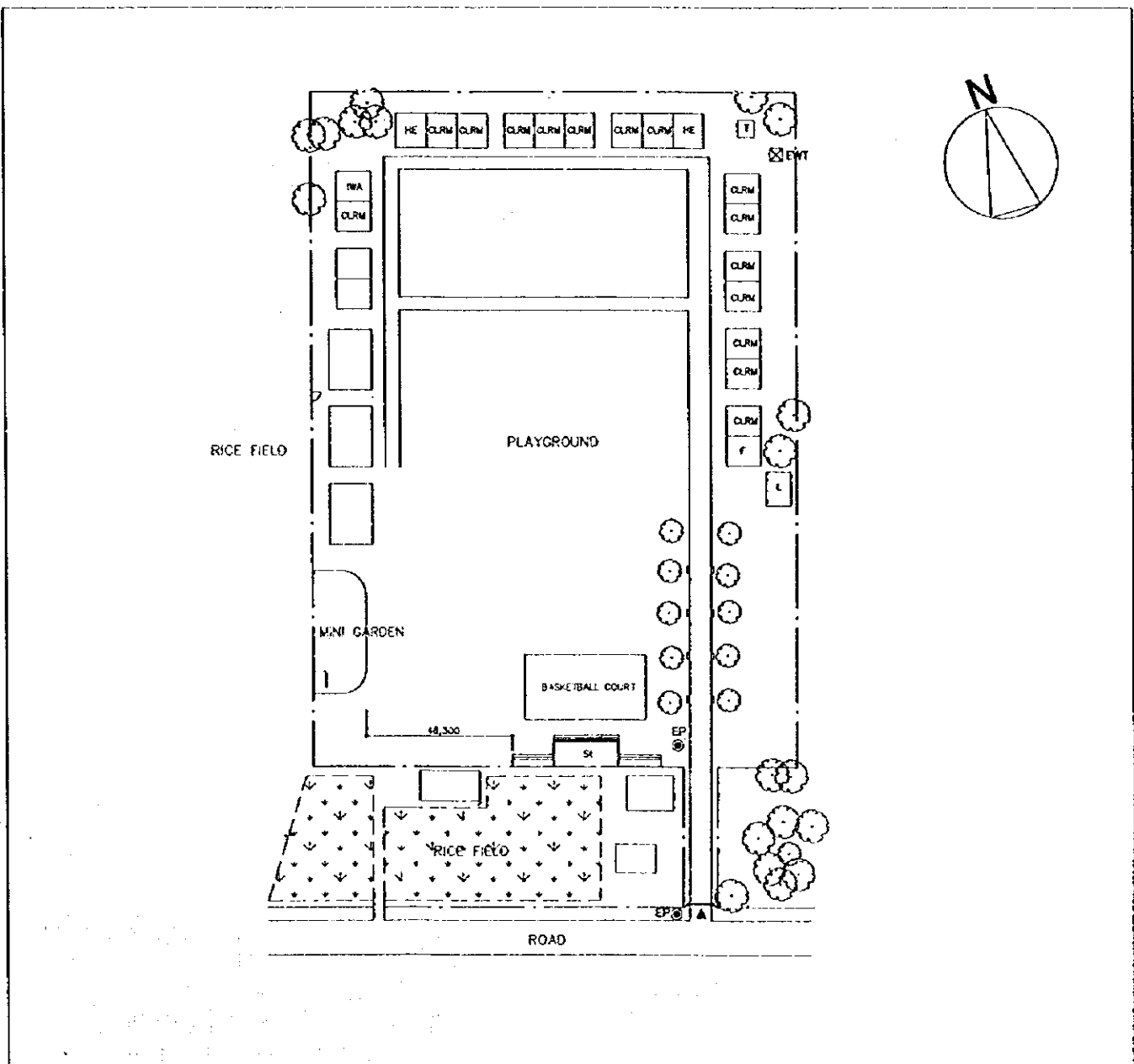
SCALE 1/1000

CLRM	Class Room	HE	Home Economics	ST	Septic Tank		Demolition Building
F	Office	WT	Water Tank	⊙ W	Well		PUMP
L	Library	AD	Administration Office	St	Stage		EWT
SCI	Science Laboratory	IAW	Ind.Arts Workshop	WLM	Water Line Marker		Entrance
Co	Computer Room	T	Toilet	⊙ EP	Electric Post		
MP	Multi Purpose Room						

## 2. VICINITY MAP



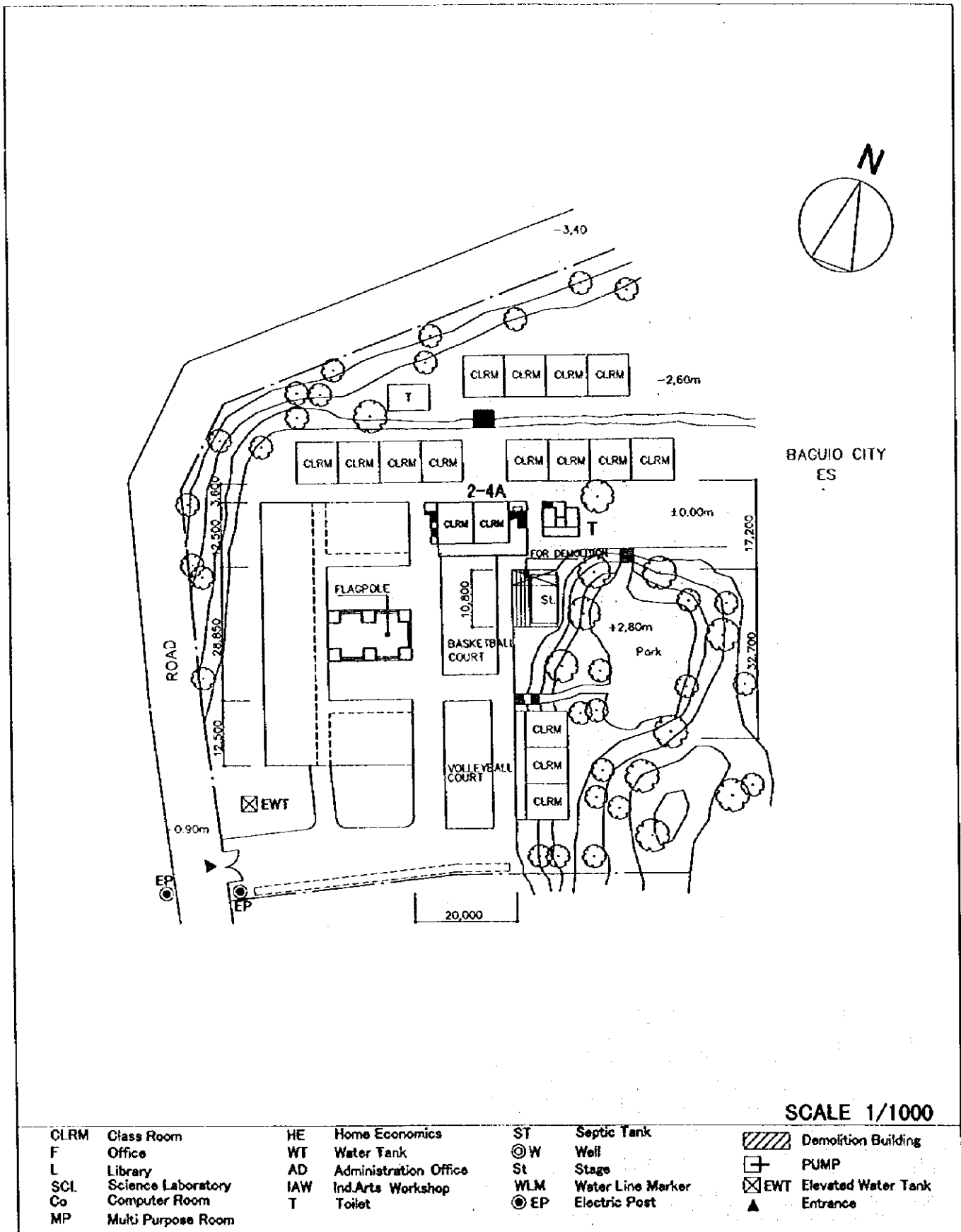
## 3. EXISTING SITE CONDITION



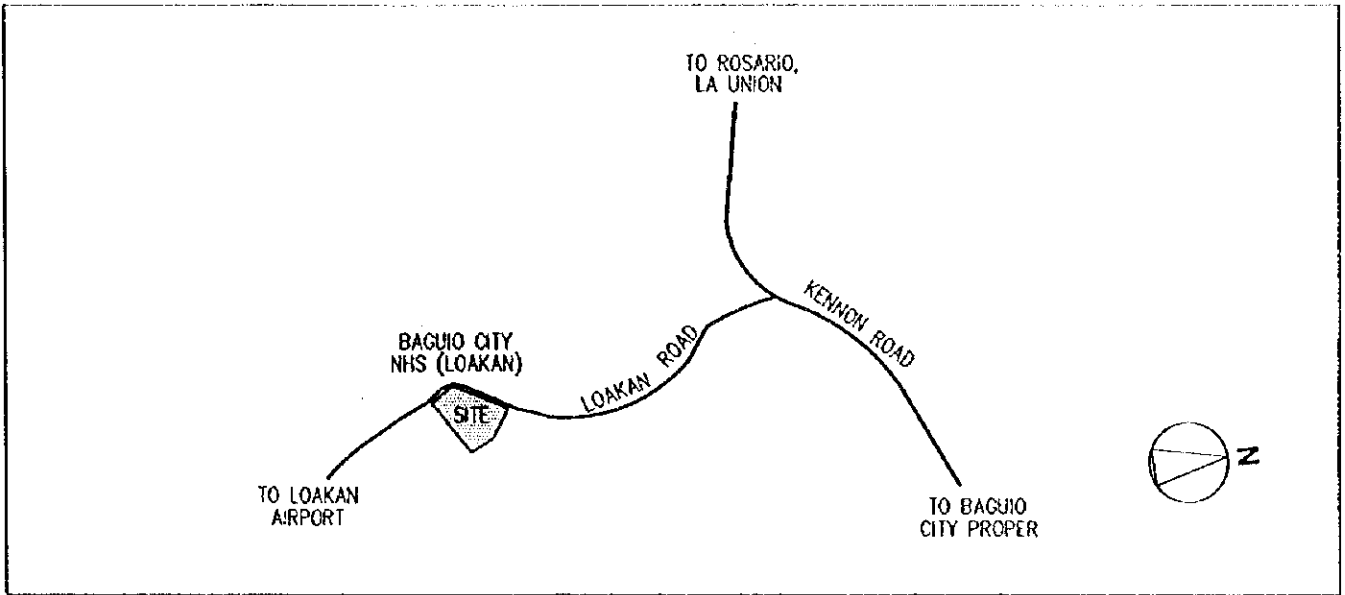


SCHOOL NO.	S-39 (S-47)	NAME OF SCHOOL	Baguio City NHS (Loakan)
LOCATION	Baguio City		

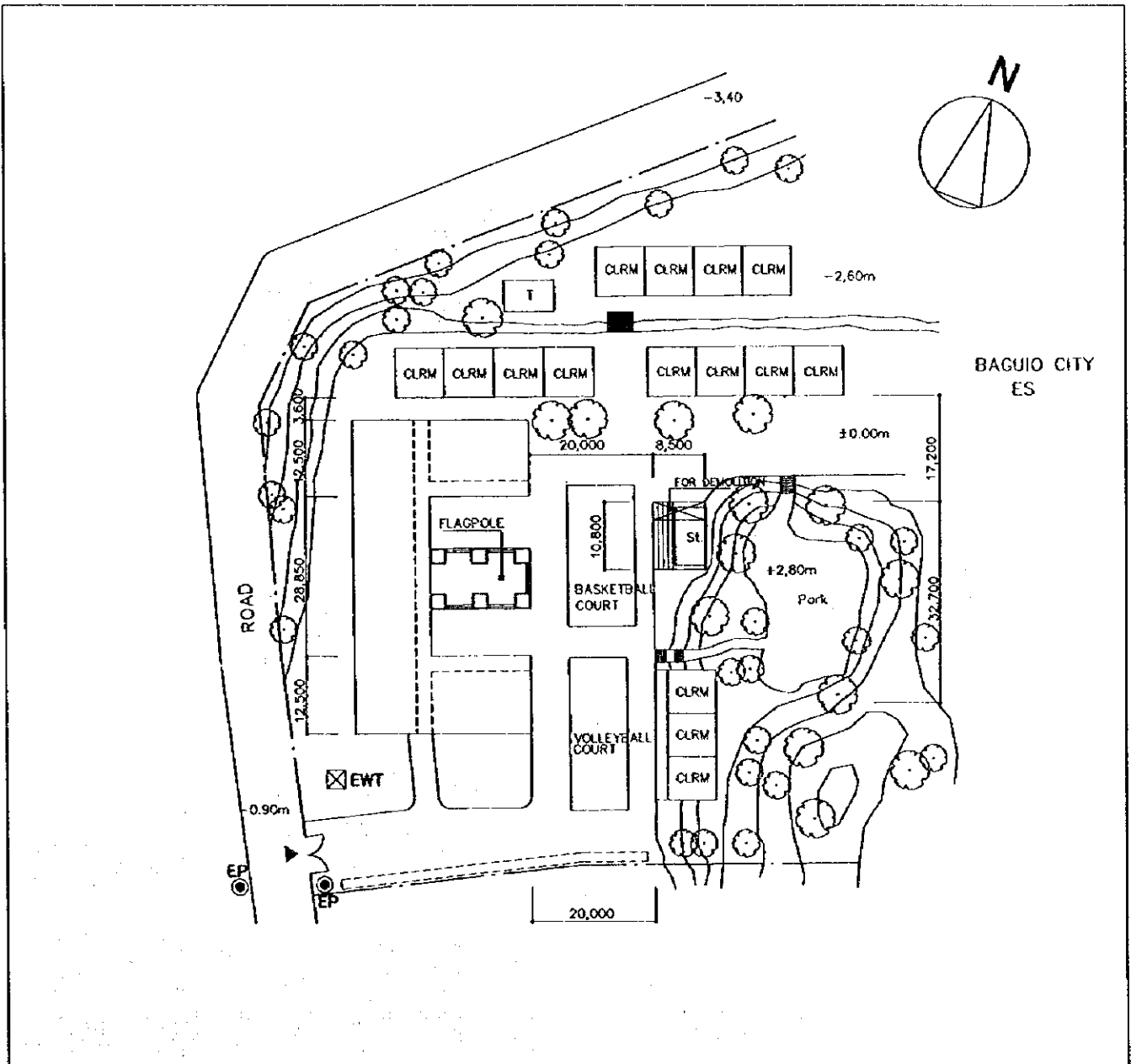
### 1. PROPOSED SITE PLAN



## 2. VICINITY MAP

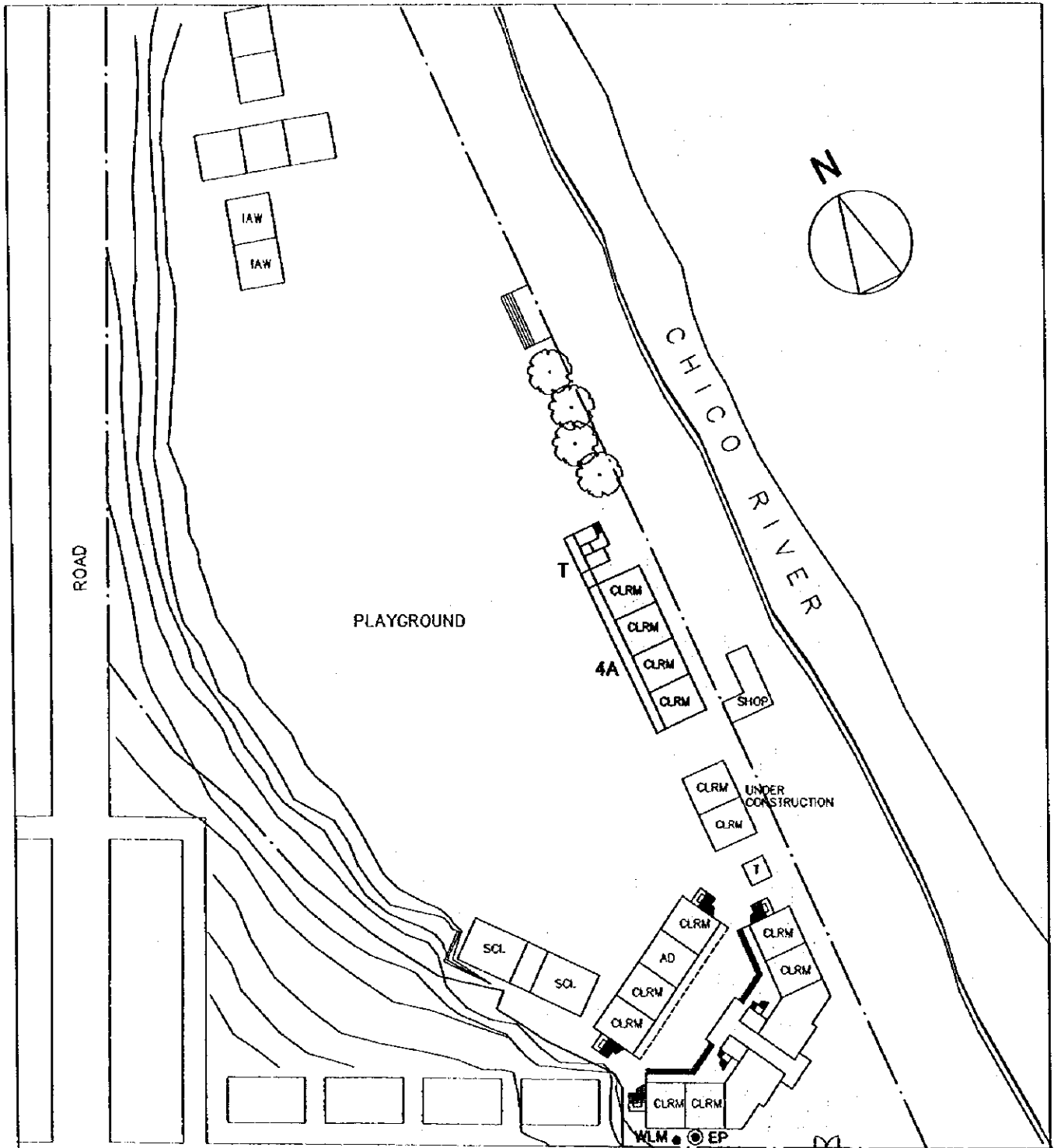


## 3. EXISTING SITE CONDITION



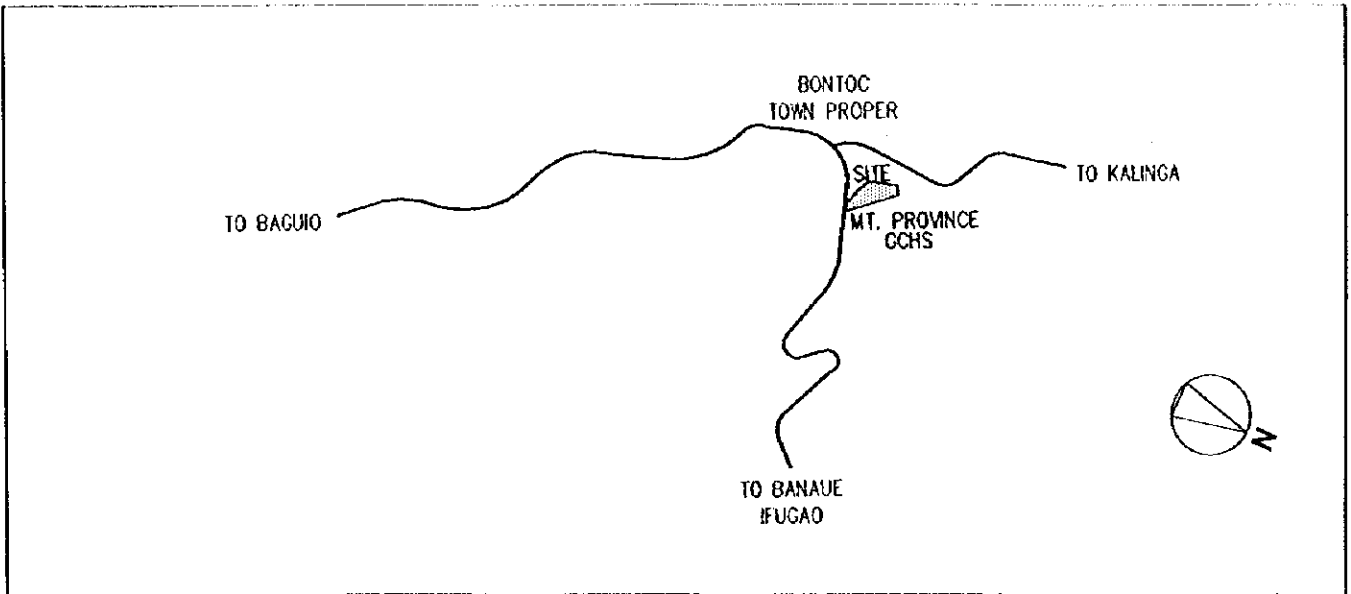
SCHOOL NO.	S-40 (S-48)	NAME OF SCHOOL	Mt. Province Gen. Comp. HS (Main)
LOCATION	Bontoc, Mt. Province		

**1. PROPOSED SITE PLAN**



CLRM	Class Room	HE	Home Economics	ST	Septic Tank		Demolition Building
F	Office	WT	Water Tank	⊙ W	Well		PUMP
L	Library	AD	Administration Office	St	Stage		EWT Elevated Water Tank
SCI	Science Laboratory	IAW	Ind.Arts Workshop	WLM	Water Line Marker		Entrance
Co	Computer Room	T	Toilet	⊙ EP	Electric Post		
MP	Multi Purpose Room						

## 2. VICINITY MAP



## 3. EXISTING SITE CONDITION

