

No. 11


フィリピン共和国

第三次教育施設拡充計画

基本設計調査報告書別冊

フィリピン共和国 第三次教育施設拡充計画 基本設計調査報告書別冊

LIBRARY



J1148937(4)

国際協力事業団

〒100 東京都千代田区千代田 1-1-1

18
214
CRT

冊数	二
CRI31	
98-198	

フィリピン共和国

第5次教育施設拡充計画

基本設計調査報告書別冊

平成10年12月

国際協力事業団

株式会社 毛利建築設計事務所



1148937 [4]

計画対象校リスト (1)

No.	新学校番号	旧学校番号	学校名	町・村	州・市
-----	-------	-------	-----	-----	-----

第1行政地区

初等学校

1	E- 1	(E- 6)	Bonuan Boquig ES	Bonoan	Dagupan City
2	E- 2	(E- 10)	Olo ES	Mangatarem	Pangasinan I
3	E- 3	(E- 13)	Umanday CS	Umanday, Bagallon	Pangasinan I
4	E- 4	(E- 17)	Urdaneta CS	Urdaneta	Pangasinan II

中等学校

5	S- 1	(S- 1)	Bacarra Nat'l. Comp. HS (Main)	Bacarra	Ilocos Norte
6	S- 2	(S- 2)	San Nicolas NHS	San Nicolas	Ilocos Norte
7	S- 3	(S- 3)	Batac NHS	Batac	Ilocos Norte
8	S- 4	(S- 4)	Pinili NHS	Pinili	Ilocos Norte
9	S- 5	(S- 5)	Don Salustiano Aquino Mem. NHS	Piddig	Ilocos Norte
10	S- 6	(S- 7)	Malasique NHS	Malasique	Pangasinan II
11	S- 7	(S- 8)	Rosales NHS	Rosales I	Pangasinan II
12	S- 8	(S- 9)	Salomague NHS	Bugallon	Pangasinan
13	S- 9	(S- 10)	Bonuan Boquig NHS	Bonoan	Dagupan City
14	S- 10	(S- 11)	Polong NHS	Bugallon	Pangasinan I
15	S- 11	(S- 12)	Ilocos Sur NHS	Vigan	Ilocos Sur
16	S- 12	(S- 13)	Narvacan NHS	Narvacan	Ilocos Sur
17	S- 13	(S- 14)	Sinait NHS	Sinait	Ilocos Sur
18	S- 14	(S- 15)	Candon NHS	Candon	Ilocos Sur
19	S- 15	(S- 16)	Don Eulogio De Guzman Mem. HS	Bauang	La Union
20	S- 16	(S- 17)	La Union NHS	San Fernando	La Union
21	S- 17	(S- 18)	Bacnotan NHS	Bacnotan	La Union
22	S- 18	(S- 19)	Naguilian NHS	Naguilian	La Union
23	S- 19	(S- 21)	Tubao NHS	Tubao	La Union
24	S- 20	(S- 22)	Calasiao Comprehensive NHS	Calasiao	Pangasinan
25	S- 21	(S- 23)	Daniel Maramba NHS	Sta. Barbara	Pangasinan
26	S- 22	(S- 24)	Ilocos Norte NHS	Laoag City	Laoag City
27	S- 23	(S- 25)	Mangatarem NHS	Mangatarem	Pangasinan I
28	S- 24	(S- 26)	Alaminos NHS	Alaminos	Pangasinan I
29	S- 25	(S- 27)	Umanday NHS	Bugallon	Pangasinan I
30	S- 26	(S- 28)	Manaoag NHS	Manaoag	Pangasinan II
31	S- 27	(S- 29)	Tandoc NHS	San Carlos City	San Carlos City

CAR

中等学校

32	S- 28	(S- 30)	Sinipsis NHS	Sinipsis, Buguias	Benguet
33	S- 29	(S- 31)	Guinzadan NHS (Main)	Guinzadan, Bauko	Mt. Province
34	S- 30	(S- 32)	Butigue NHS	Butigue, Paracelis	Mt. Province
35	S- 31	(S- 33)	Benguet Public H.S.	Wangal, La Trinidad	Benguet
36	S- 32	(S- 34)	Bibak NAS	Bulanao, Tabuk	Kalinga
37	S- 33	(S- 35)	Tabuk NHS	Poblacion Tabuk	Kalinga
38	S- 34	(S- 36)	Agbannawag NHS (Main)	Agbannawag, Tabuk	Kalinga
39	S- 35	(S- 37)	Rizal NHS	Poblacion Rizal	Kalinga
40	S- 36	(S- 39)	Flora NHS	Poblacion East, Flora	Apayao
41	S- 37	(S- 42)	Abra NHS	Poblacion Bangued	Abra
42	S- 38	(S- 44)	Cristina B. Gonzales Mem. HS	Poblacion Bucay	Abra
43	S- 39	(S- 47)	Baguio City NHS (Loakan)	Baguio City	Baguio City
44	S- 40	(S- 48)	Mt. Province Gen. Comp. HS (Main)	Bontoc	Mt. Province

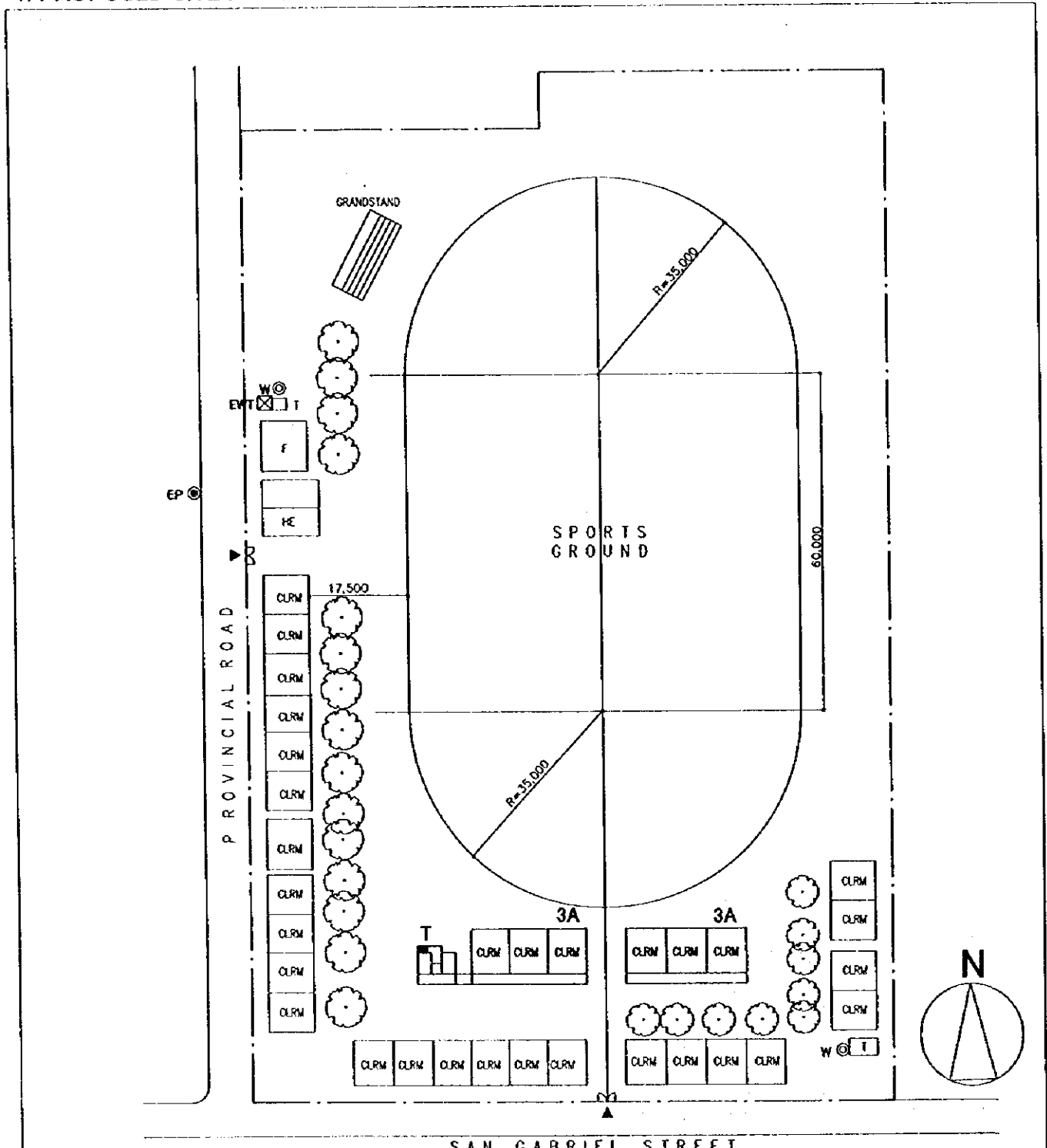
計画対象校リスト (2)

No.	新学校番号	旧学校番号	学校名	町・村	州・市
第9行政地区					
初等学校					
45	E- 5	(E- 44)	Olingan ES	Dipolog City	Dipolog City
46	E- 6	(E- 48)	Barra ES	Dipolog City	Dipolog City
47	E- 7	(E- 50)	Sicayab ES (Dipolog City)	Dipolog City	Dipolog City
48	E- 8	(E- 56)	Upper Dicayas ES	Dipolog City	Dipolog City
49	E- 9	(E- 58)	Sulangon CS	Dapitan City	Dapitan City
50	E- 10	(E- 60)	Aseniero ES	Dapitan City	Dapitan City
51	E- 11	(E- 68)	Taguilon ES	Dapitan City	Dapitan City
52	E- 12	(E- 71)	Sicayab ES (Dapitan City)	Dapitan City	Dapitan City
53	E- 13	(E- 73)	Canlucani ES	Dapitan City	Dapitan City
54	E- 14	(E- 80)	Kauswagan ES	Dapitan City	Dapitan City
55	E- 15	(E- 86)	Arena Blanco ES East	Zamboanga City	Zamboanga City
56	E- 16	(E- 87)	Sta. Maria CS	Zamboanga City	Zamboanga City
57	E- 17	(E- 88)	Southcom ES	Zamboanga City	Zamboanga City
58	E- 18	(E- 89)	Southern Support Command ES	Zamboanga City	Zamboanga City
59	E- 19	(E- 90)	Labuan CS	Zamboanga City	Zamboanga City
60	E- 20	(E- 92)	Pasonanca ES	Zamboanga City	Zamboanga City
61	E- 21	(E- 93)	Buenakapok ES	Zamboanga City	Zamboanga City
62	E- 22	(E- 94)	Don GEMS ES	Zamboanga City	Zamboanga City
63	E- 23	(E- 95)	Sta. Barbara CS	Zamboanga City	Zamboanga City
64	E- 24	(E- 96)	Balintawak ES	Pagadian City	Pagadian City
65	E- 25	(E- 97)	Gubang ES	Pagadian City	Pagadian City
66	E- 26	(E- 98)	Dao ES	Pagadian City	Pagadian City
67	E- 27	(E- 100)	Napolan ES	Pagadian City	Pagadian City
68	E- 28	(E- 101)	Lala ES	Pagadian City	Pagadian City
中等学校					
69	S- 41	(S- 75)	Tawagan Sur NHS	Pagadian City	Pagadian City
70	S- 42	(S- 76)	Napolan NHS	Pagadian City	Pagadian City
71	S- 43	(S- 77)	Zamboanga del sur NHS	Pagadian City	Pagadian City
72	S- 44	(S- 78)	Lala NHS	Pagadian City	Pagadian City
73	S- 45	(S- 80)	Manicahan NHS	Zamboanga City	Zamboanga City
74	S- 46	(S- 82)	Southcom NHS	Zamboanga City	Zamboanga City
75	S- 47	(S- 84)	Culianan NHS	Zamboanga City	Zamboanga City
76	S- 48	(S- 86)	Ayala NHS	Zamboanga City	Zamboanga City
77	S- 49	(S- 89)	Zamboanga del Norte NHS	Dipolog City	Dipolog City
78	S- 50	(S- 91)	Galas NHS	Dipolog City	Dipolog City
79	S- 51	(S- 92)	Sicayab NHS	Dipolog City	Dipolog City
80	S- 52	(S- 95)	Dapitan City NHS	Dapitan City	Dapitan City
81	S- 53	(S- 96)	Potungan NHS	Dapitan City	Dapitan City
82	S- 54	(S- 99)	Sulangon NHS	Dapitan City	Dapitan City
83	S- 55	(S- 101)	Dakak NHS	Dapitan City	Dapitan City
84	S- 56	(S- 103)	Aseniero NHS	Dapitan City	Dapitan City
85	S- 57	(S- 104)	Arena Blanco NHS	Zamboanga City	Zamboanga City
86	S- 58	(S- 109)	Talisayan NHS	Zamboanga City	Zamboanga City
87	S- 59	(S- 110)	Tictapul NHS (Annex of Vitali NHS)	Zamboanga City	Zamboanga City
88	S- 60	(S- 111)	Bunguiao NHS	Zamboanga City	Zamboanga City
89	S- 61	(S- 112)	Divisoria NHS (Annex)	Zamboanga City	Zamboanga City
90	S- 62	(S- 113)	Manga NHS	Pagadian City	Pagadian City
91	S- 63	(S- 114)	Pagadian City National Comp. HS	Pagadian City	Pagadian City

第 1 行政地区

SCHOOL NO.	E-1 (E-6)	NAME OF SCHOOL	Bonuan Boquig ES
LOCATION	Bonuan, Dagupan City		

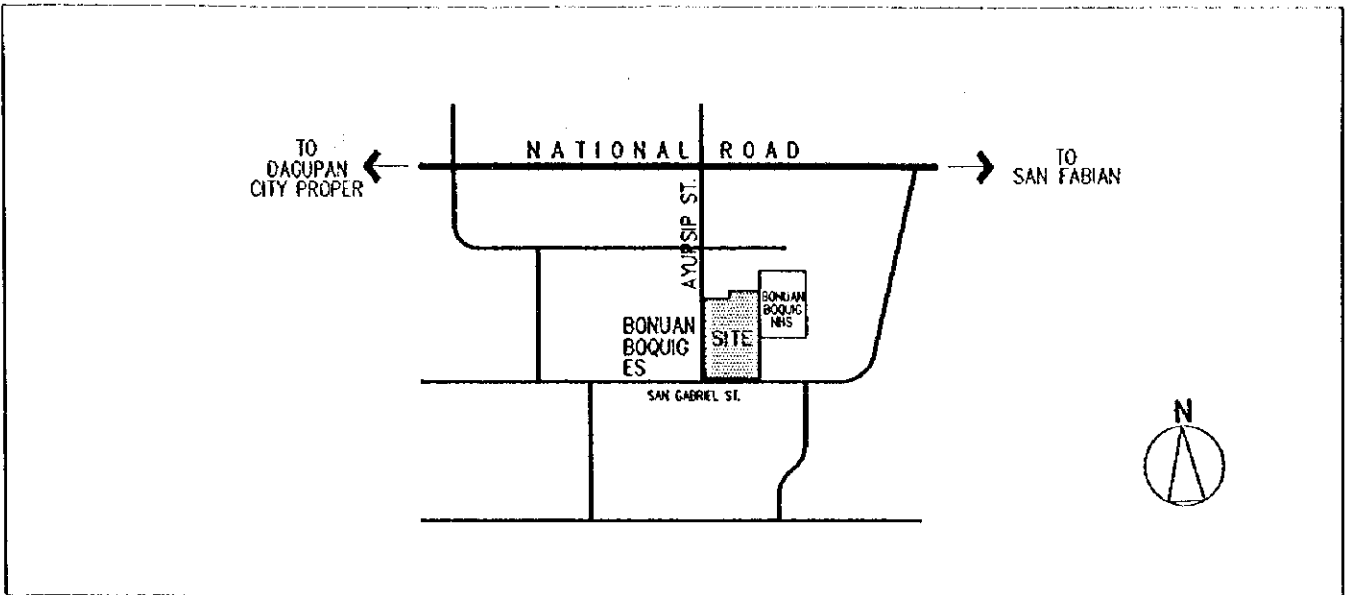
1. PROPOSED SITE PLAN



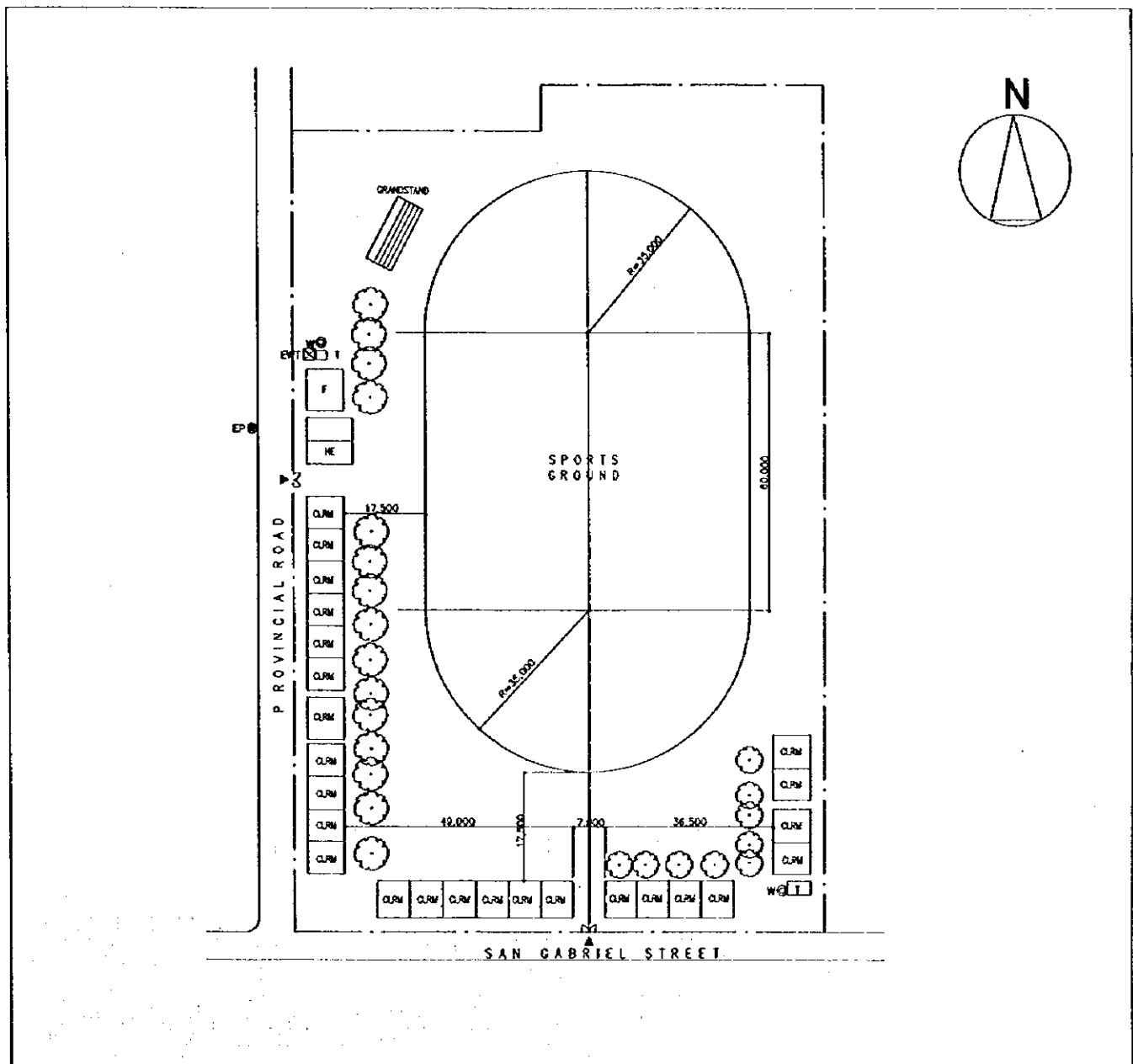
SCALE 1/1000

CLRM	Class Room	HE	Home Economics	ST	Septic Tank		Demolition Building
F	Office	WT	Water Tank	⊙ W	Well		PUMP
L	Library	AD	Administration Office	St	Stage		EWT
SCL	Science Laboratory	IAW	Ind.Arts Workshop	⊙ WLM	Water Line Marker		Entrance
Co	Computer Room	T	Toilet	⊙ EP	Electric Post		
MP	Multi Purpose Room						

2. VICINITY MAP

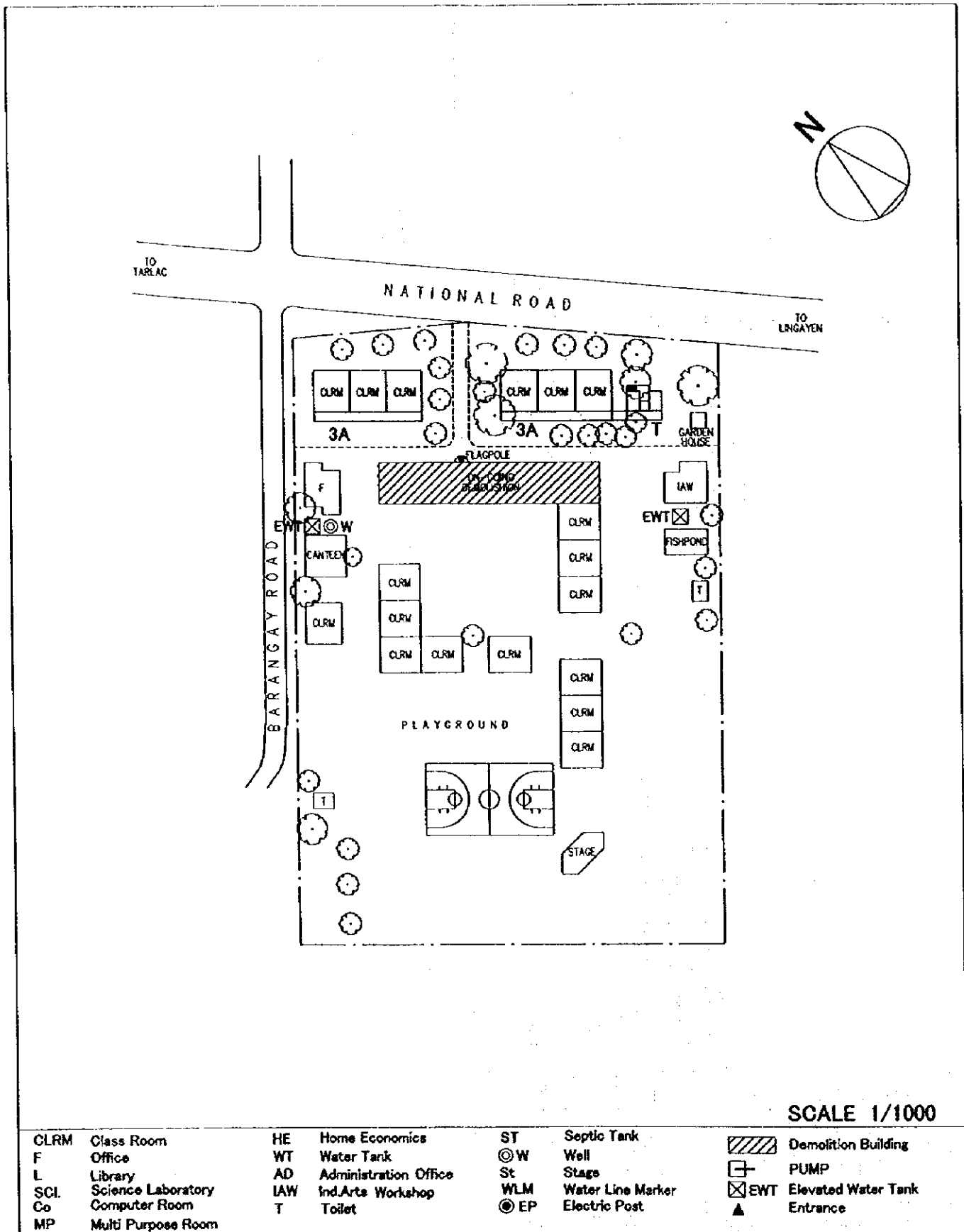


3. EXISTING SITE CONDITION



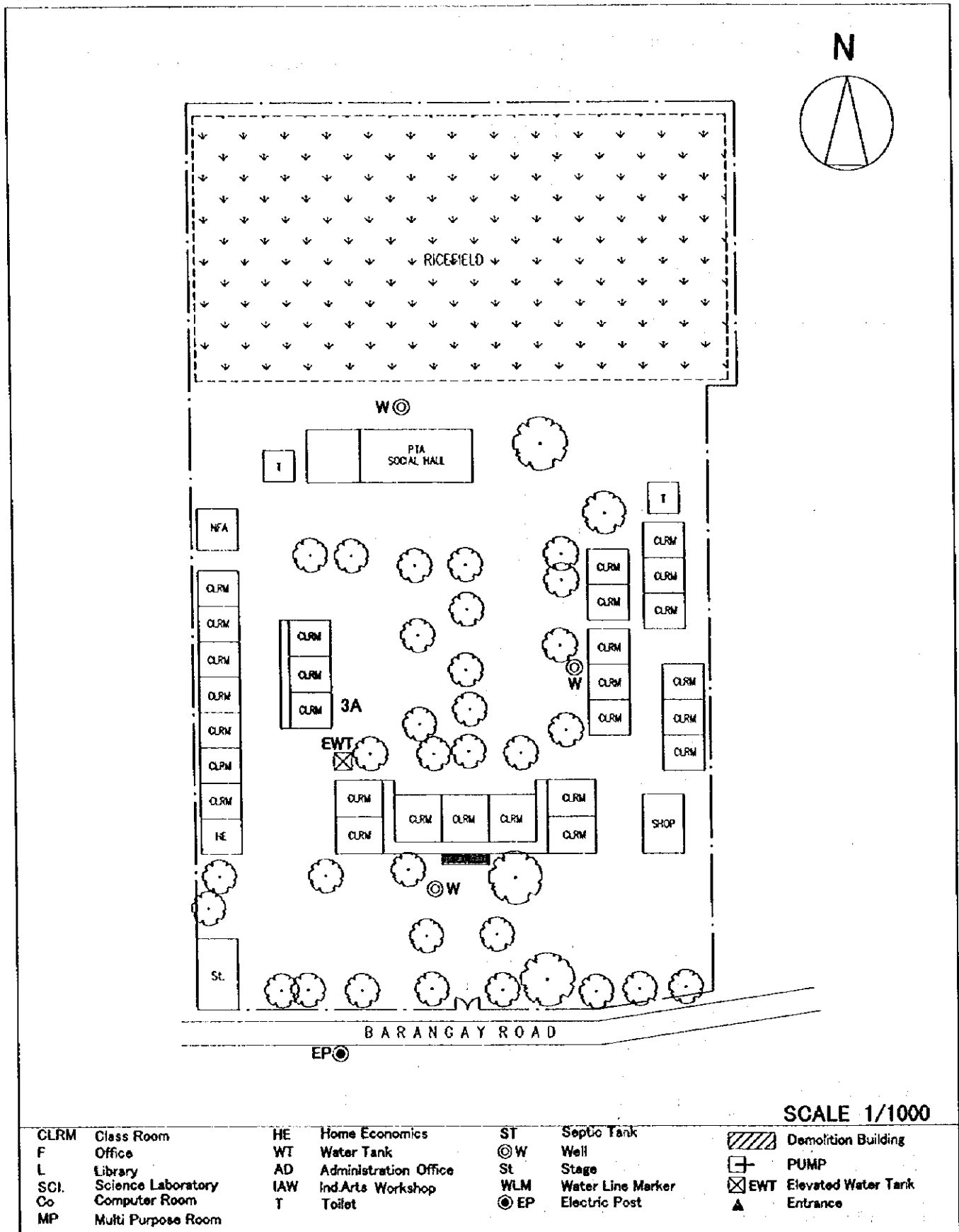
SCHOOL NO.	E-2 (E-10)	NAME OF SCHOOL	Olo ES
LOCATION	Mangatarem, Pangasinan I		

1. PROPOSED SITE PLAN

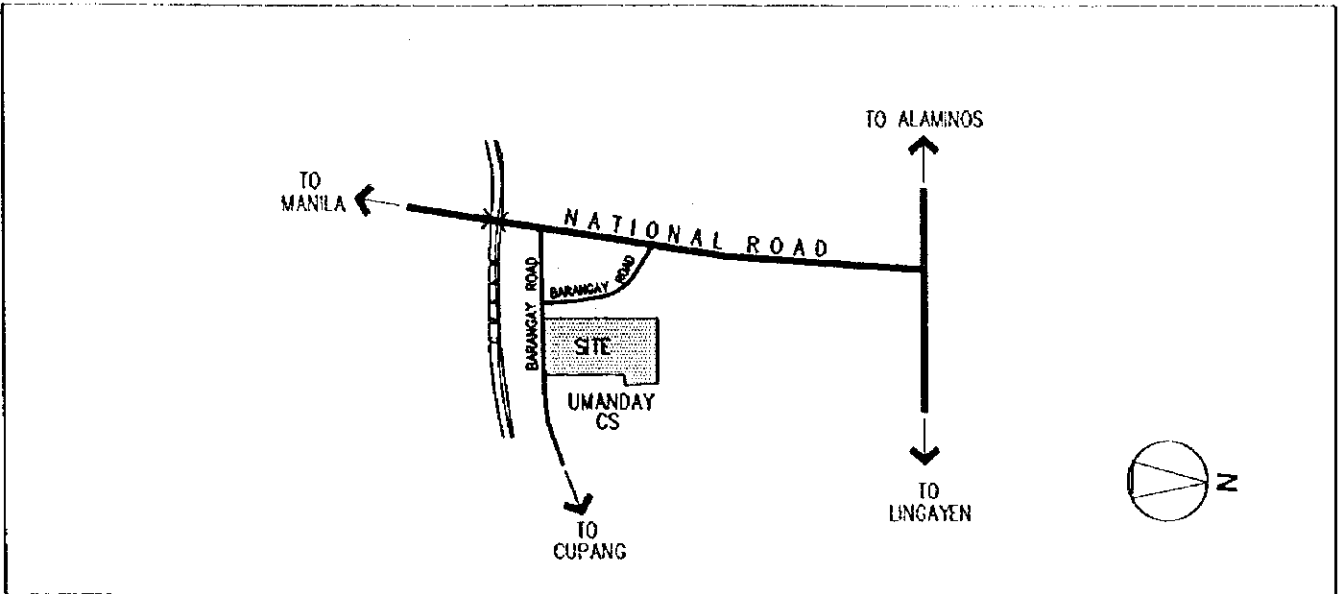


SCHOOL NO.	E-3 (E-13)	NAME OF SCHOOL	Umanday GS
LOCATION	Umanday, Bugallon, Pangasinan I		

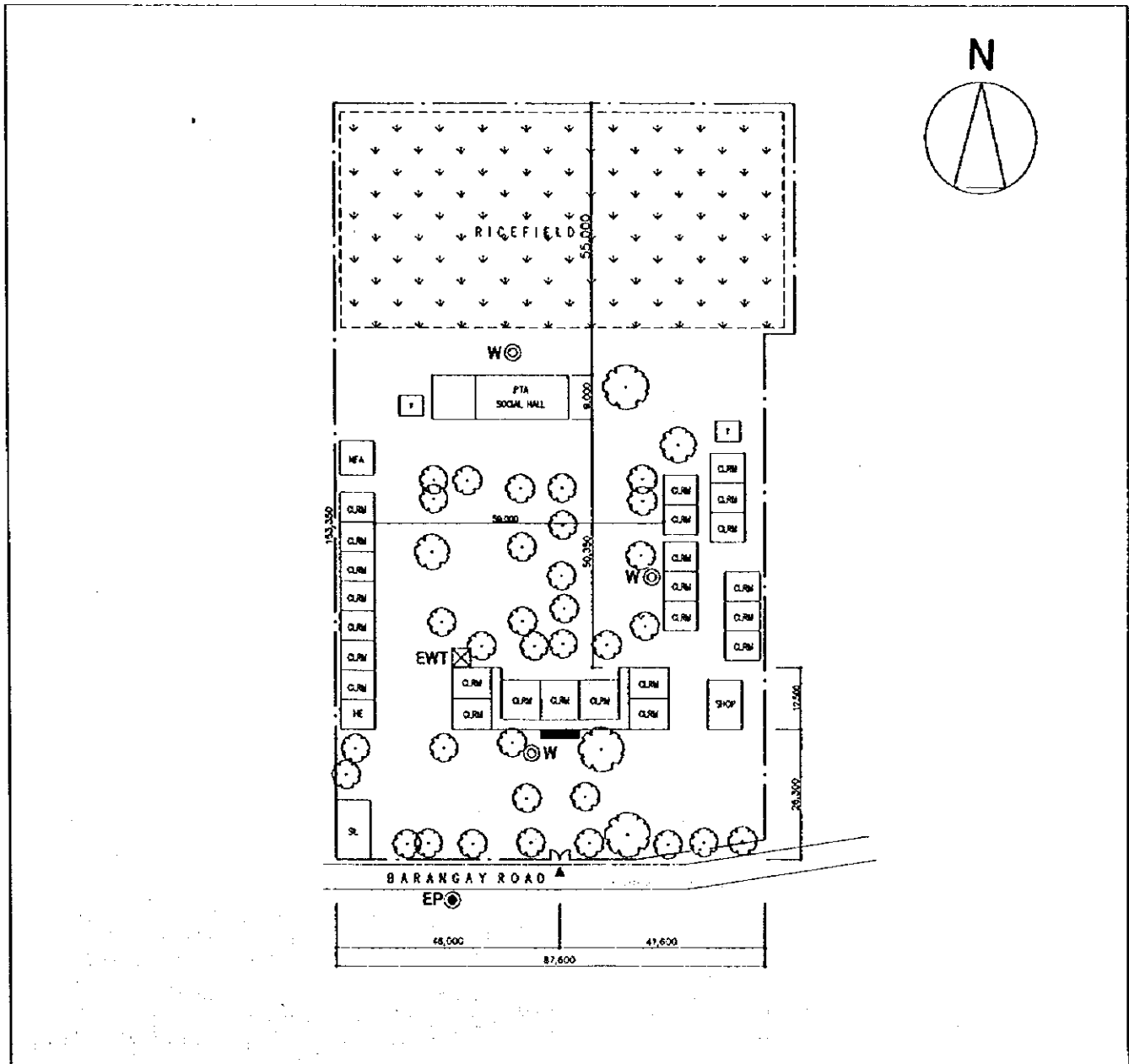
1. PROPOSED SITE PLAN



2. VICINITY MAP

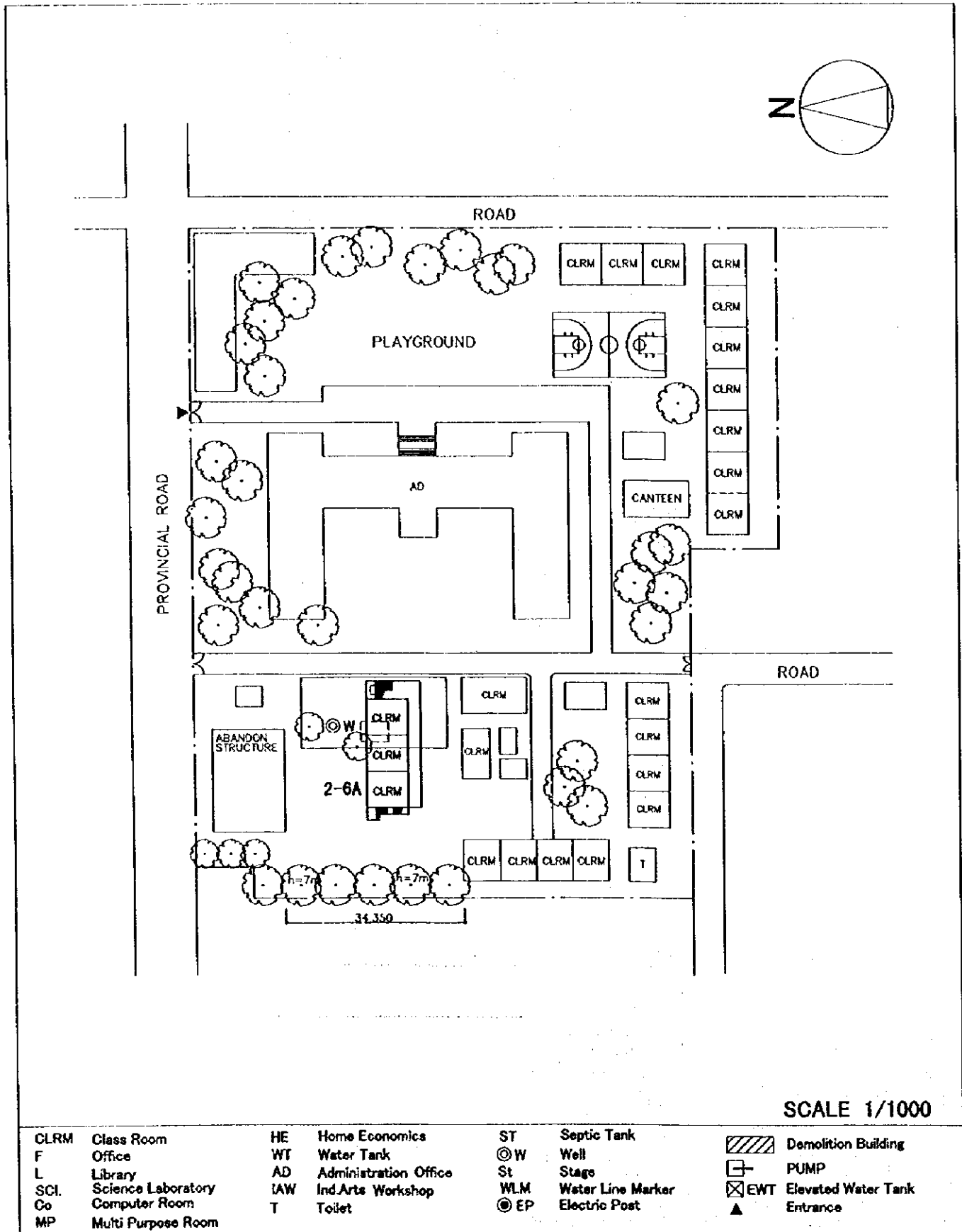


3. EXISTING SITE CONDITION

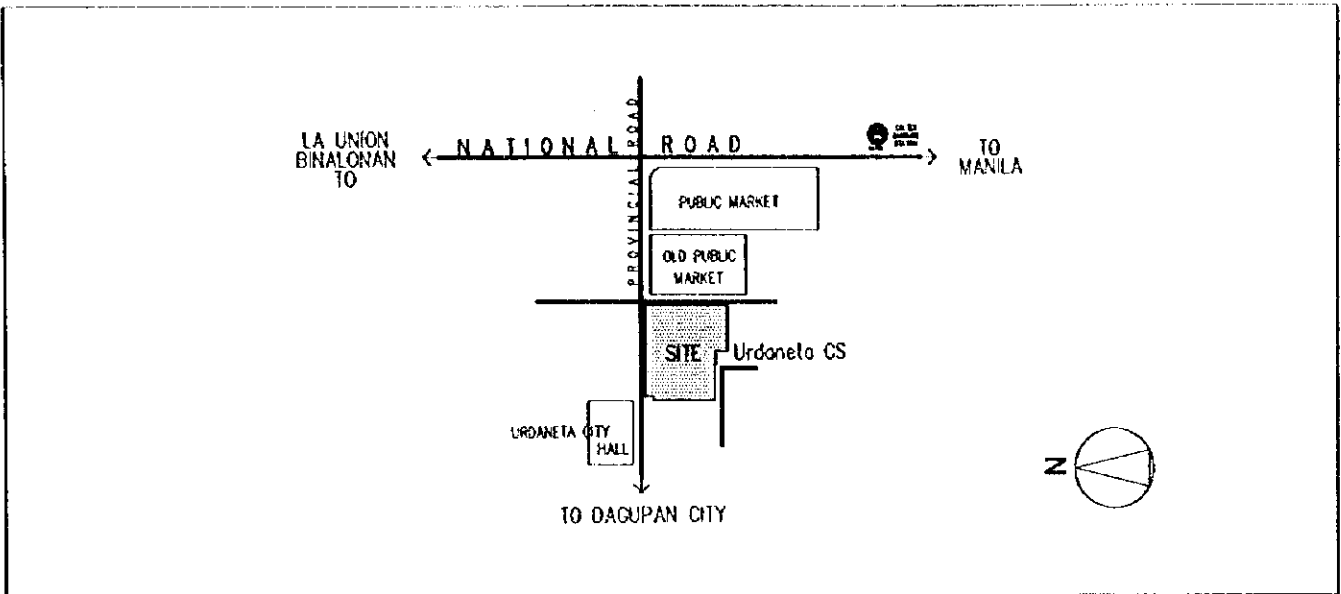


SCHOOL NO.	E-4 (E-17)	NAME OF SCHOOL	Urdaneta CS
LOCATION	Urdaneta, Pangasian		

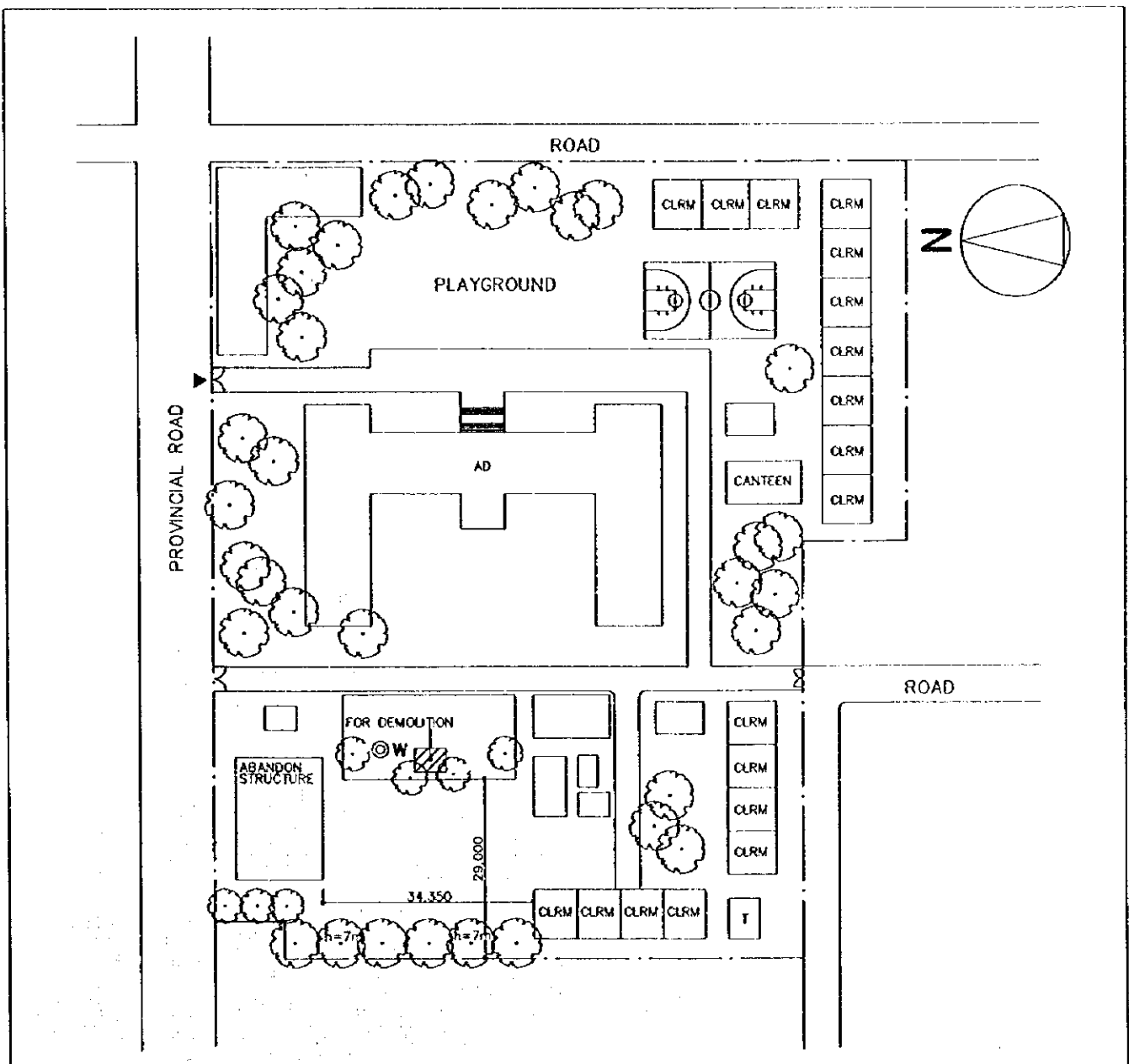
1. PROPOSED SITE PLAN



2. VICINITY MAP

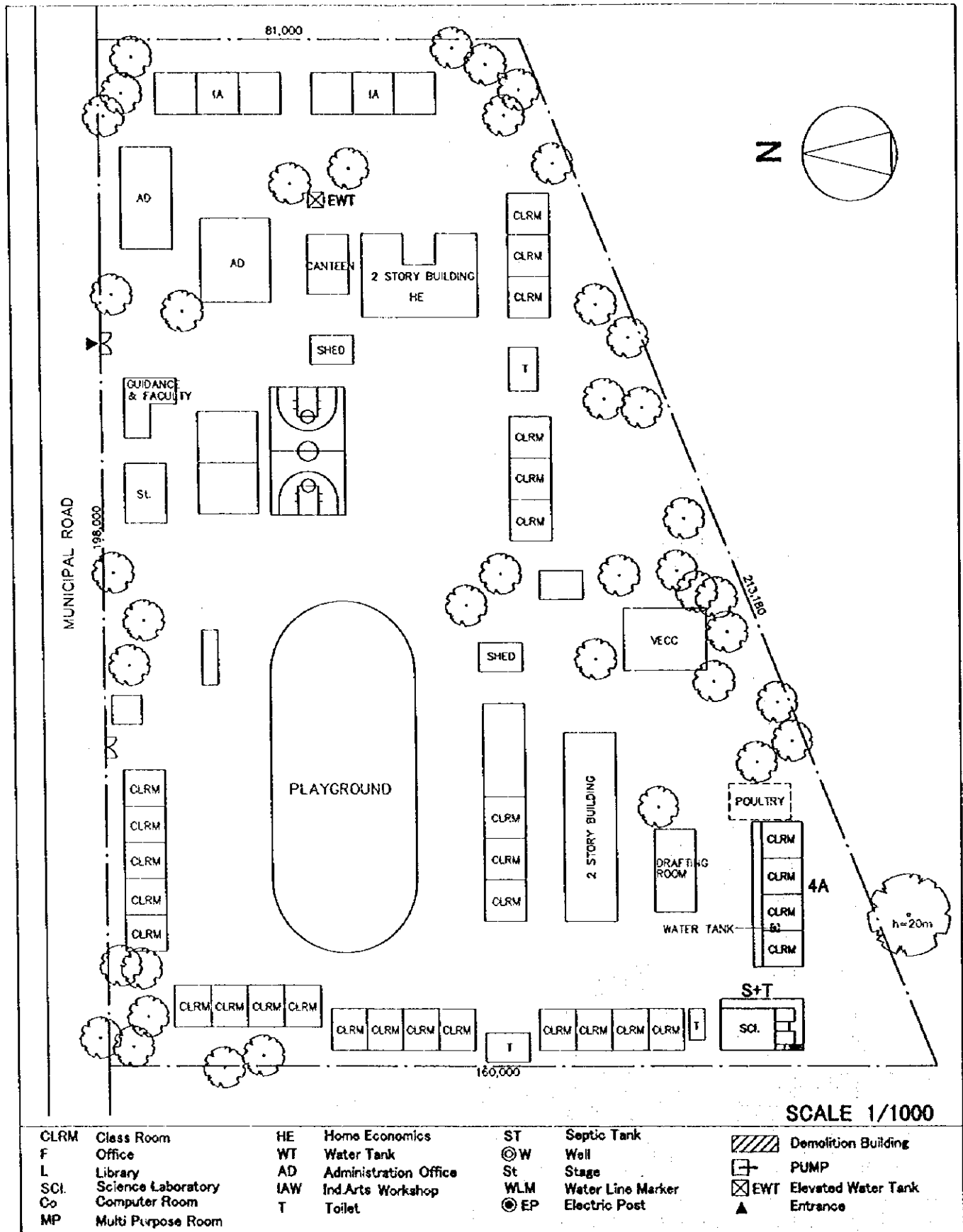


3. EXISTING SITE CONDITION

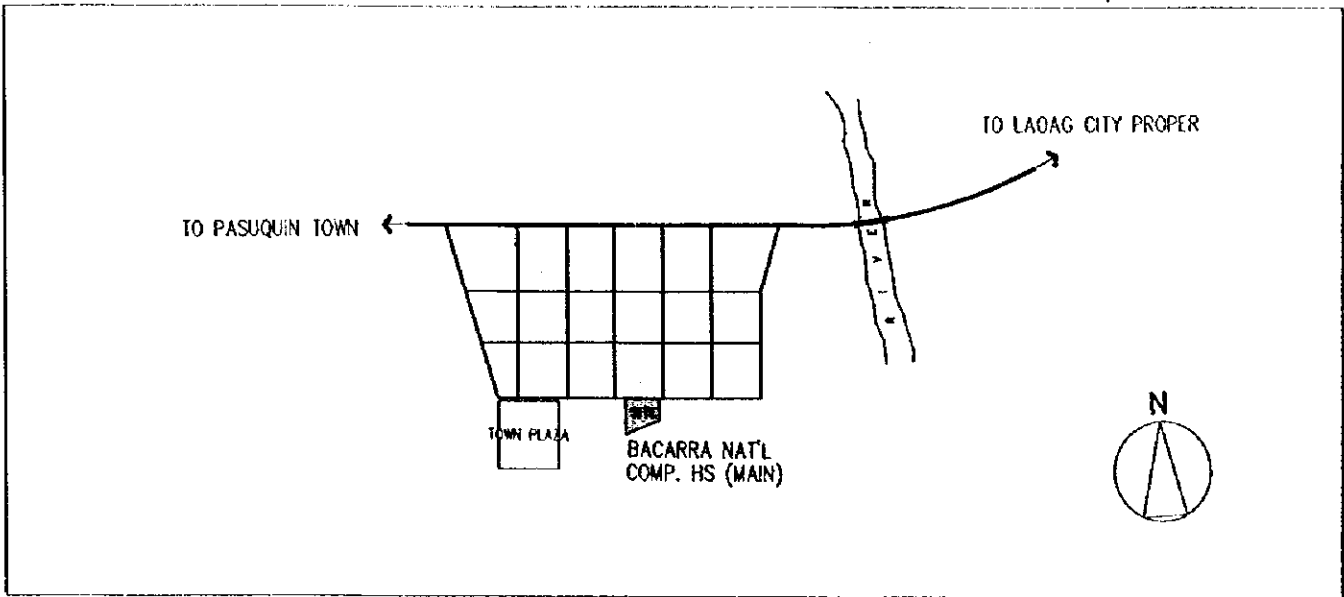


SCHOOL NO.	S-1 (S-1)	NAME OF SCHOOL	Bacarra Nat'l. Comp. HS (Main)
LOCATION	Bacarra, Ilocos Norte		

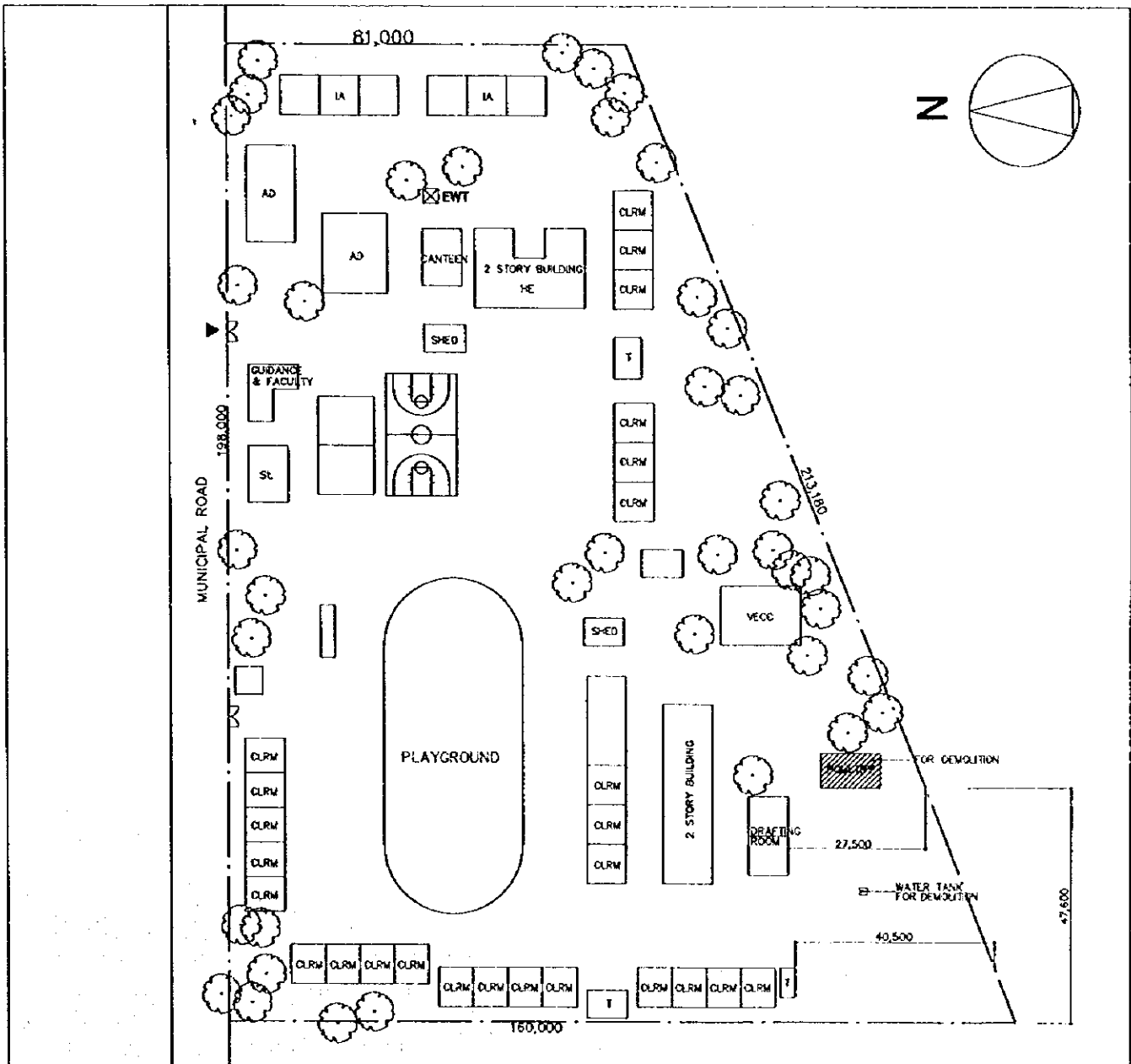
1. PROPOSED SITE PLAN



2. VICINITY MAP

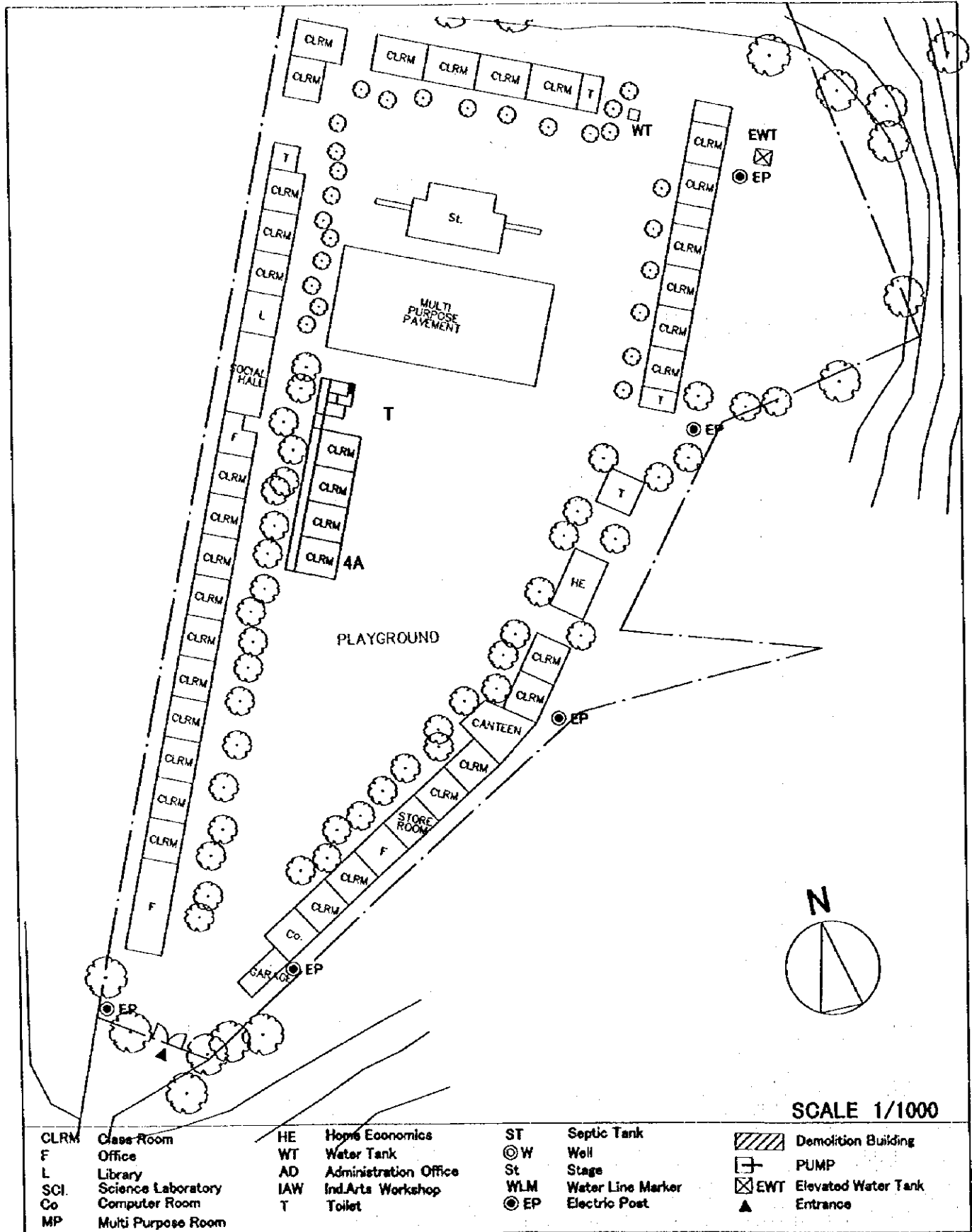


3. EXISTING SITE CONDITION

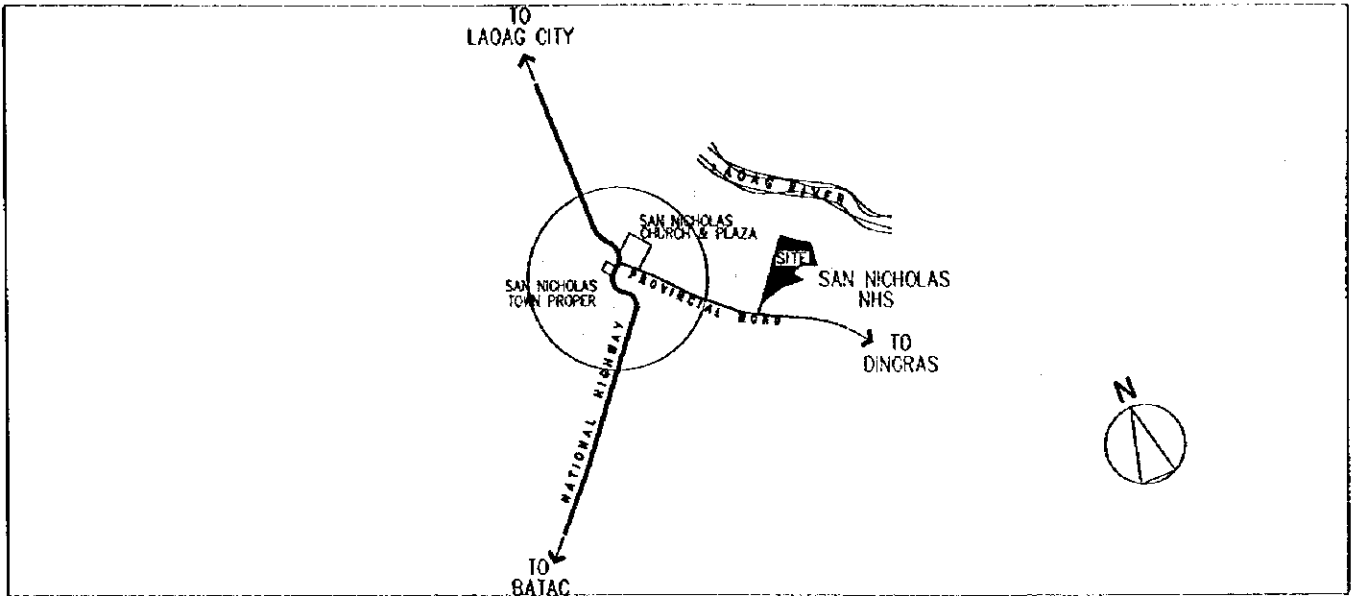


SCHOOL NO.	S-2 (S-2)	NAME OF SCHOOL	San Nicolas NHS
LOCATION	San Nicolas, Ilocos Norte		

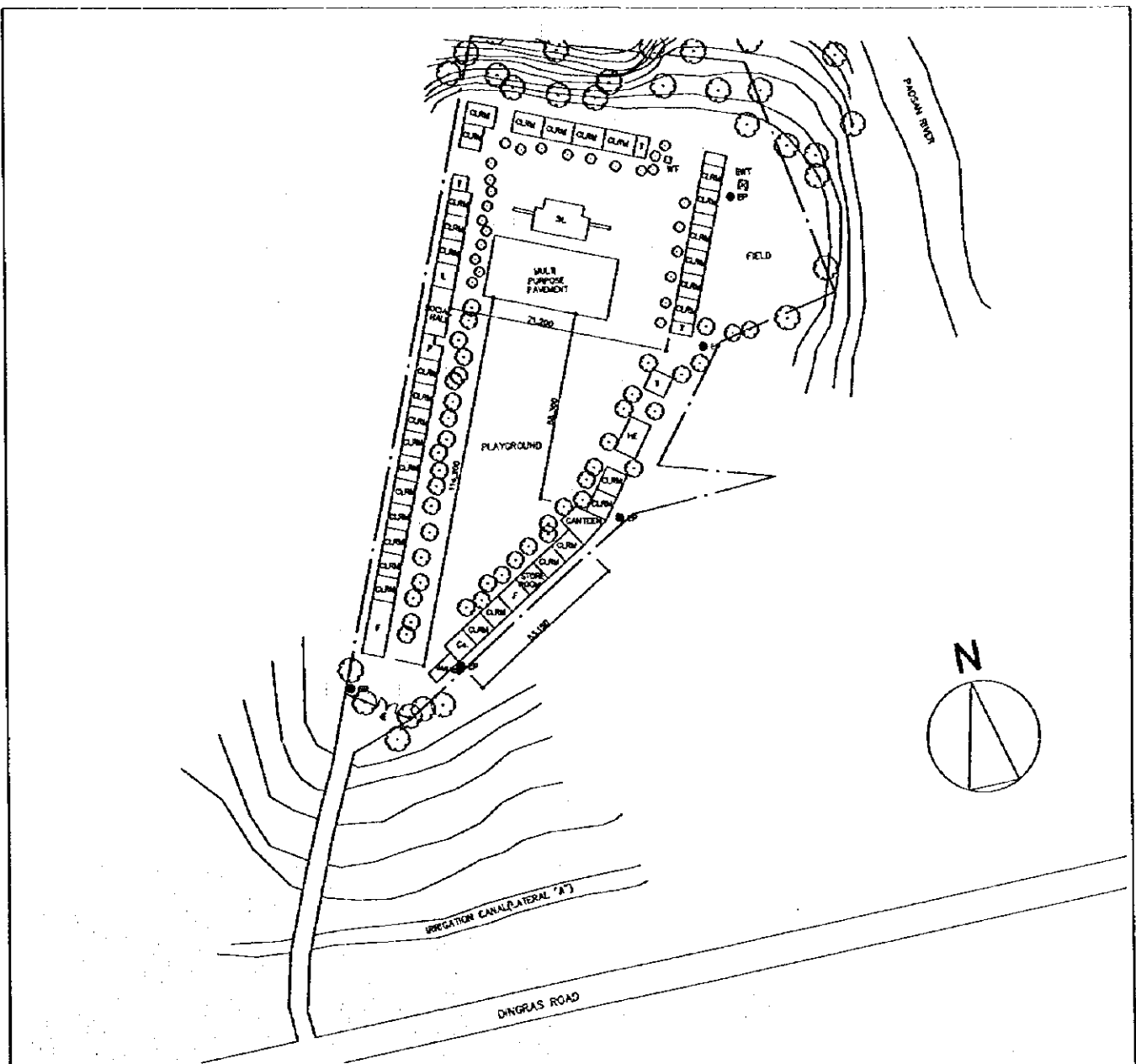
1. PROPOSED SITE PLAN



2. VICINITY MAP

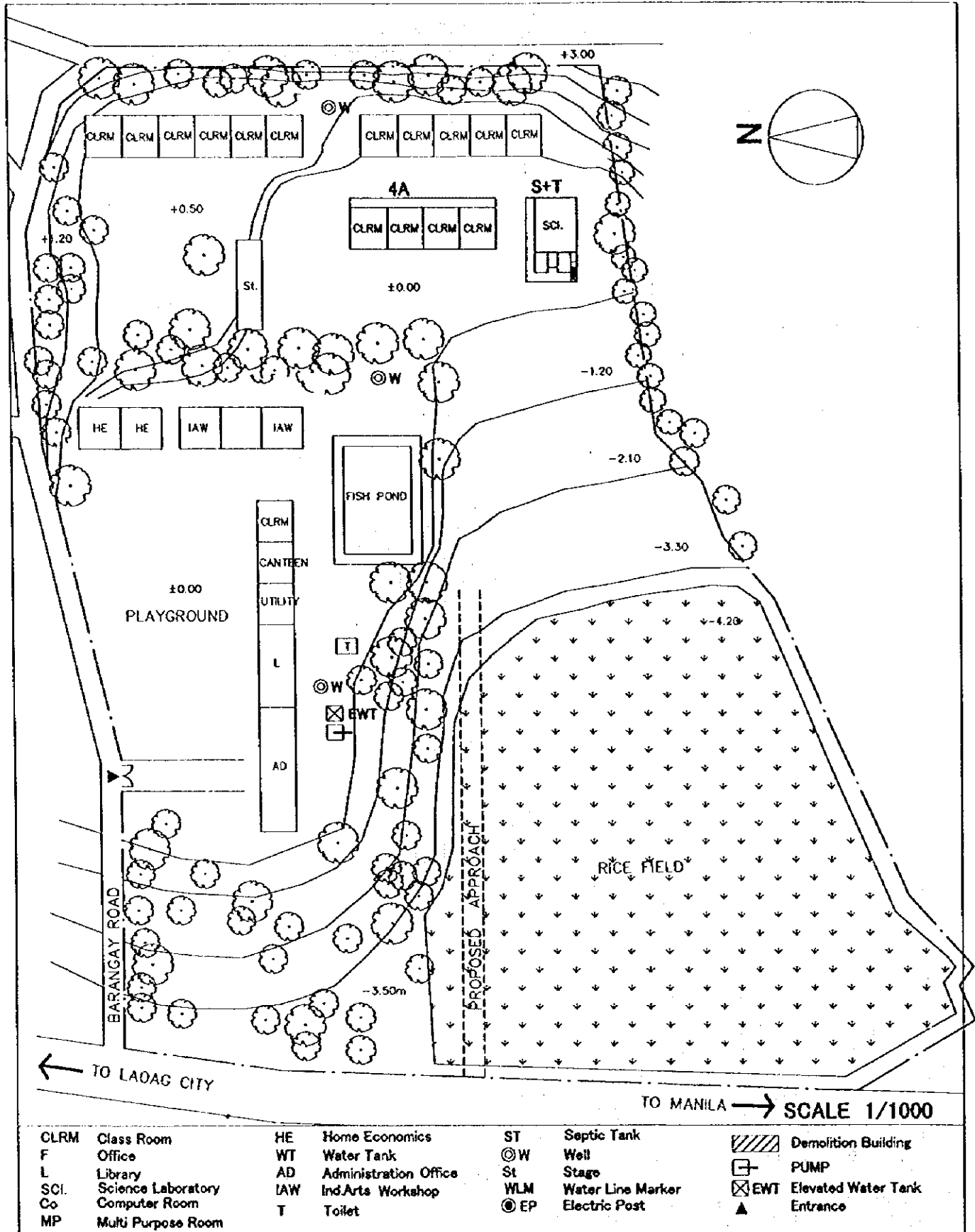


3. EXISTING SITE CONDITION

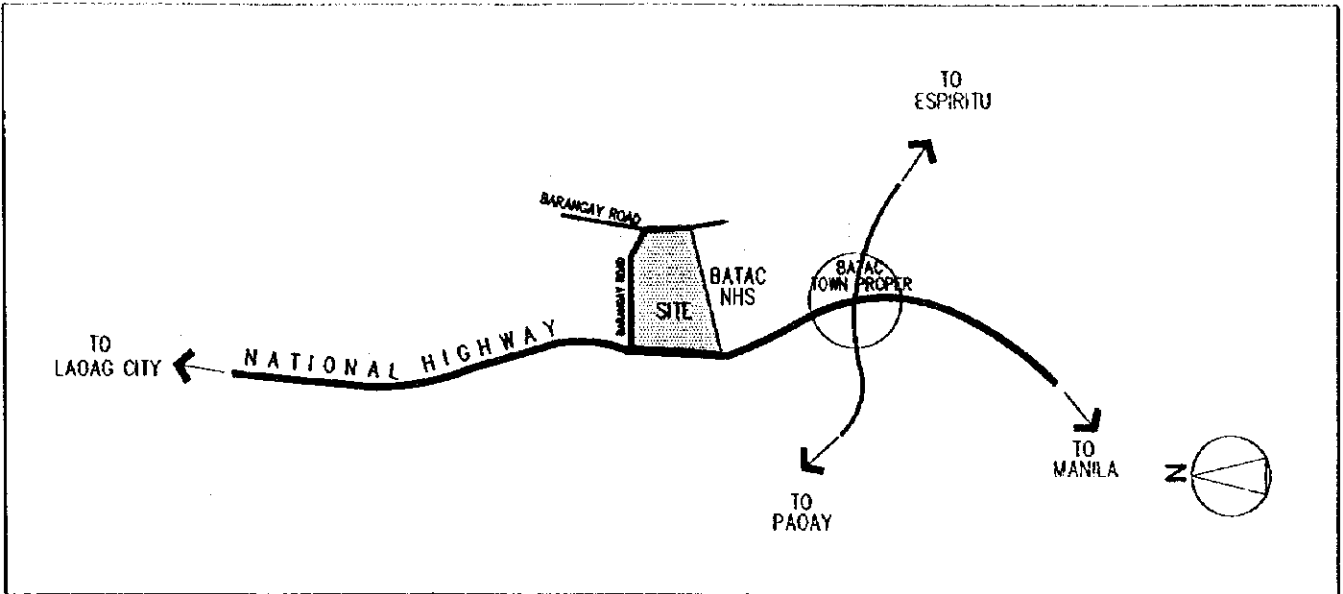


SCHOOL NO.	S-3 (S-3)	NAME OF SCHOOL	Batac NHS
LOCATION	Batac, Ilocos Norte		

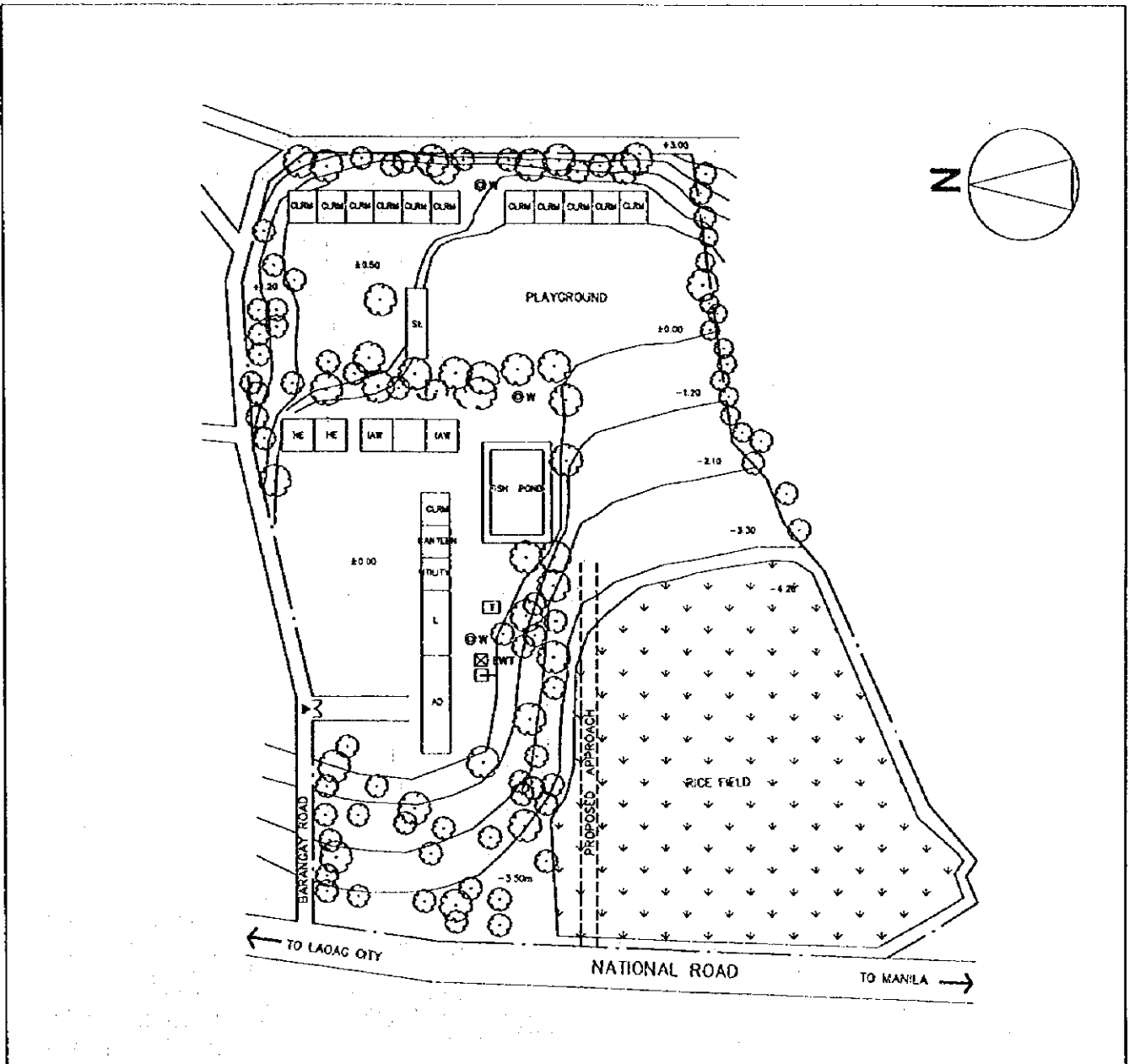
1. PROPOSED SITE PLAN



2. VICINITY MAP

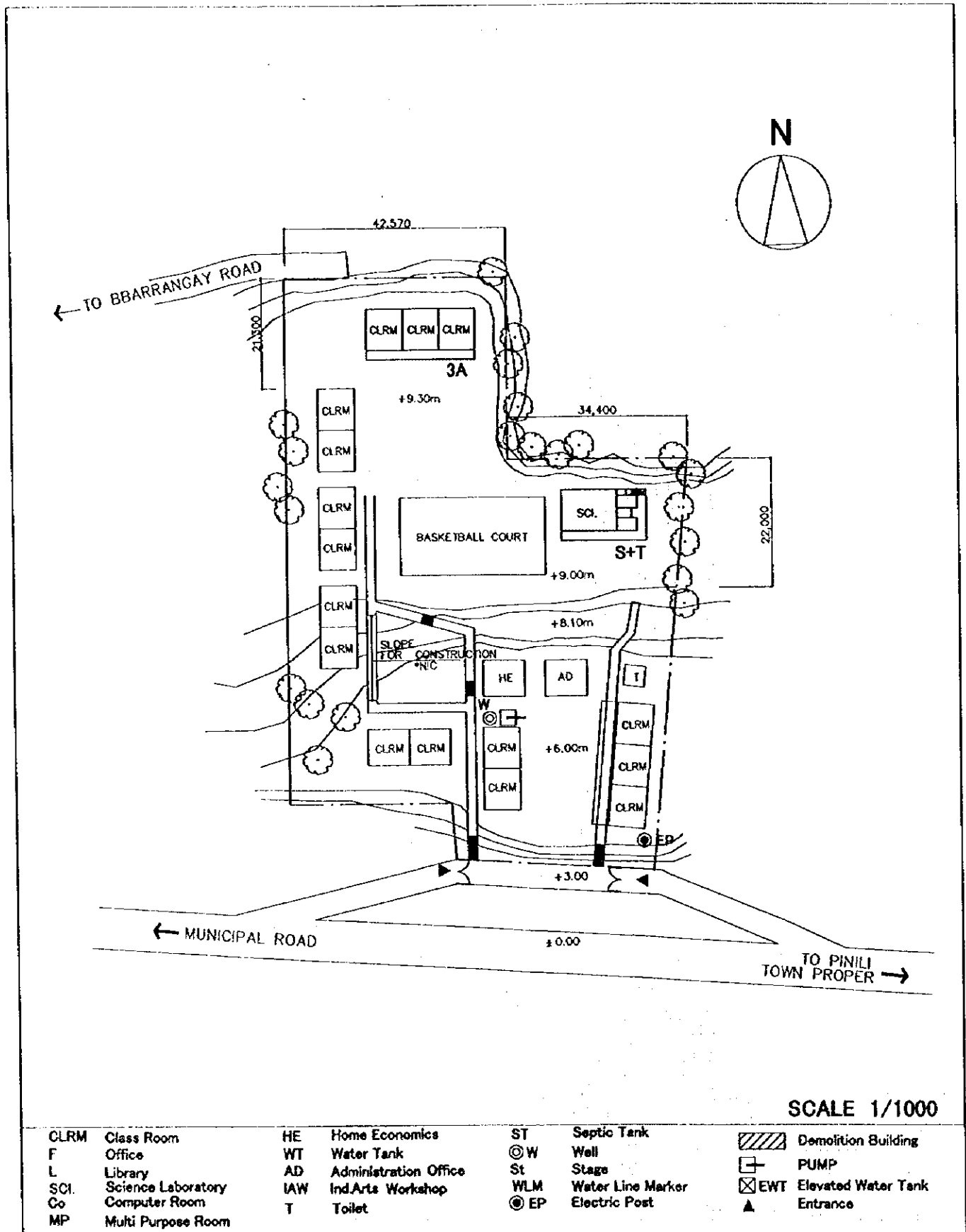


3. EXISTING SITE CONDITION

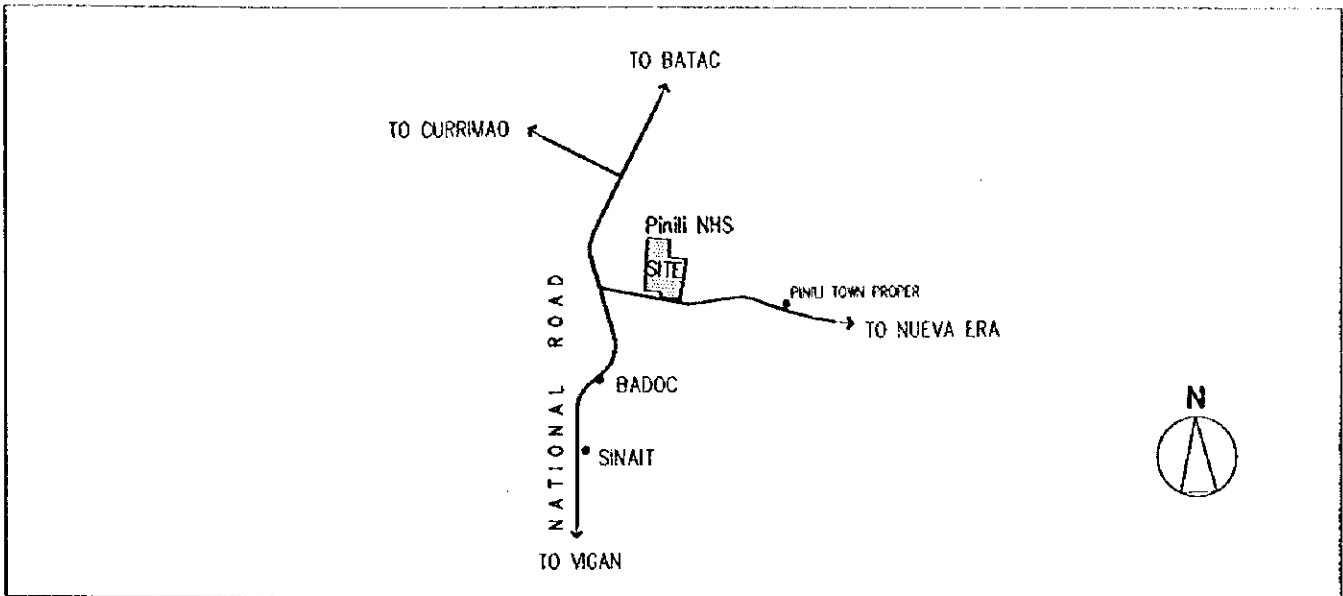


SCHOOL NO.	S-4 (S-4)	NAME OF SCHOOL	Pinili NHS
LOCATION	Pinili, Ilocos Norte		

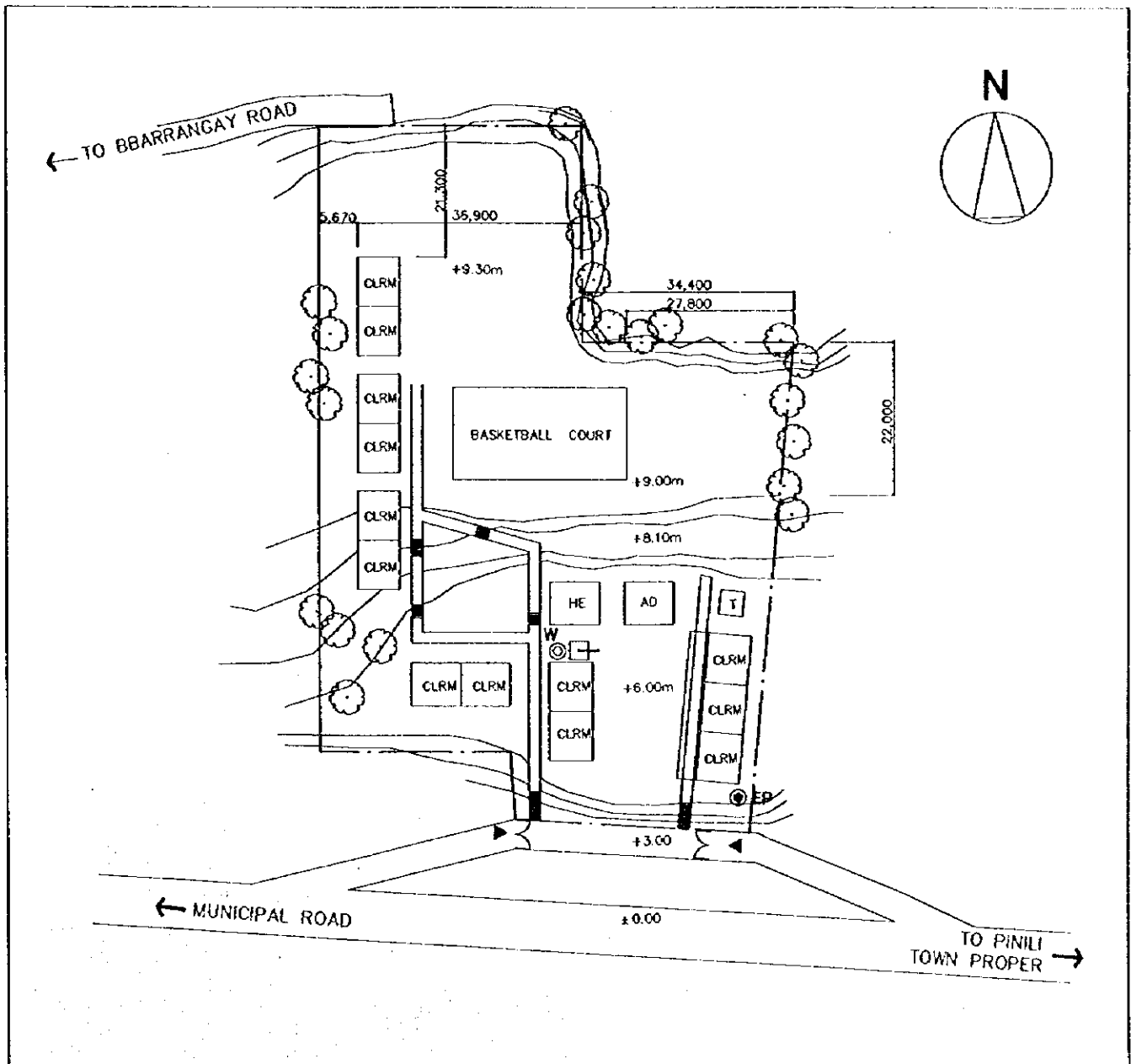
1. PROPOSED SITE PLAN



2. VICINITY MAP

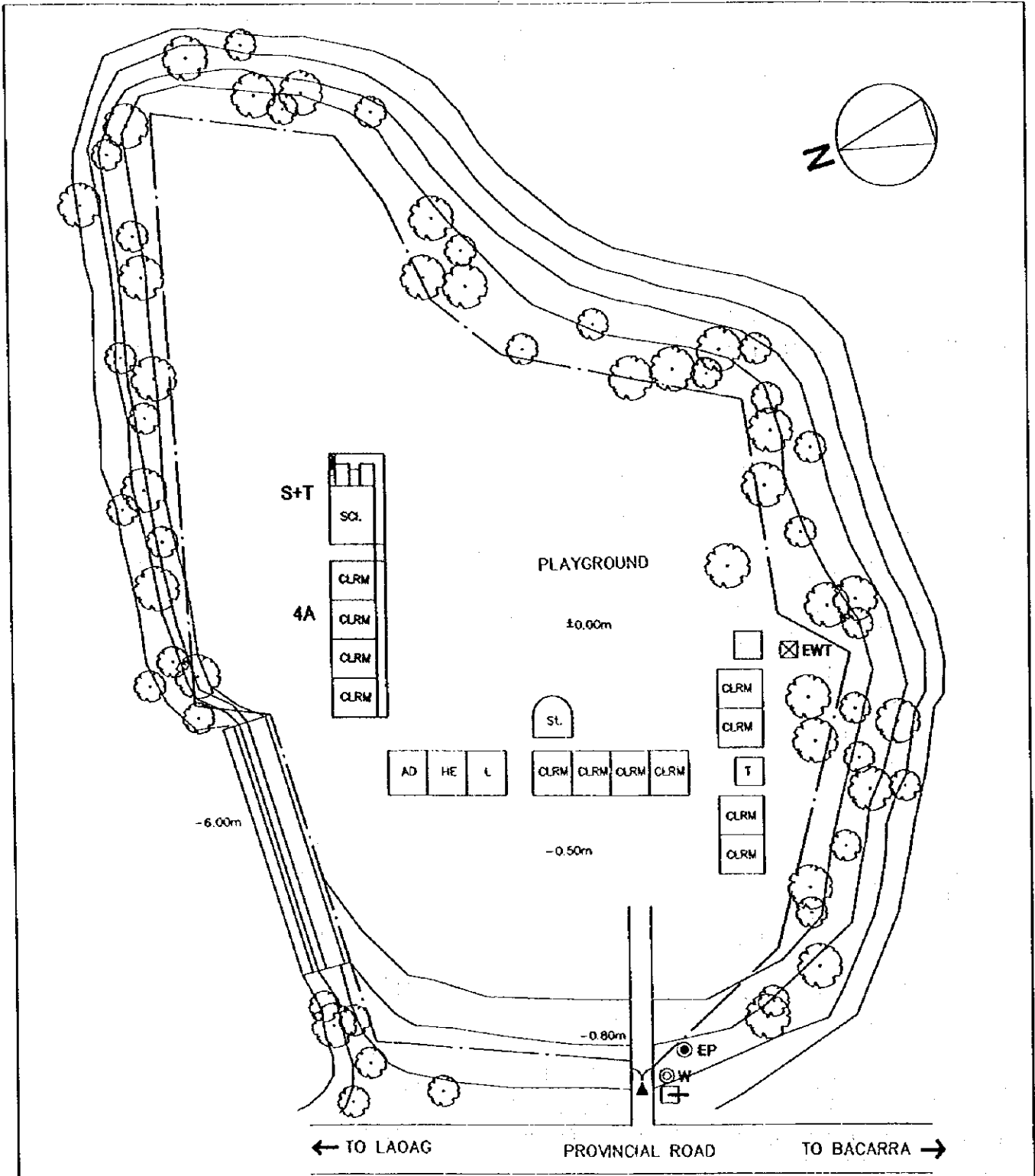


3. EXISTING SITE CONDITION



SCHOOL NO.	S-5 (S-5)	NAME OF SCHOOL	Don Salustiano Aquino Mem. NHS
LOCATION	Pidig, Ilocos Norte		

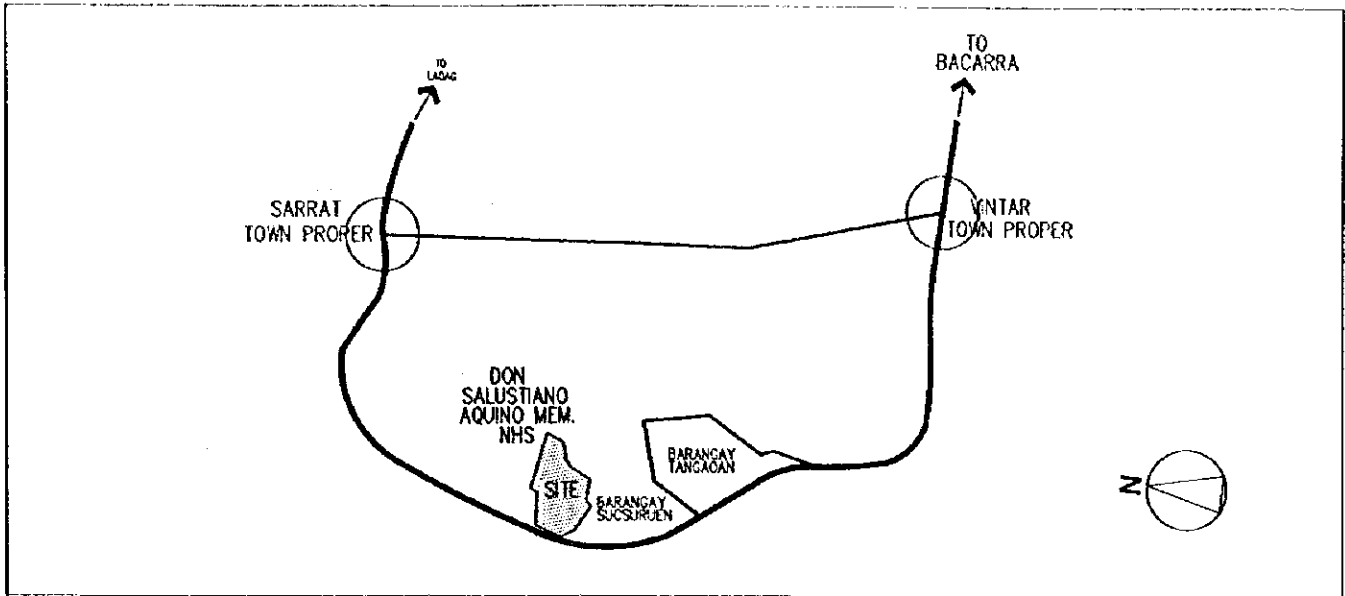
1. PROPOSED SITE PLAN



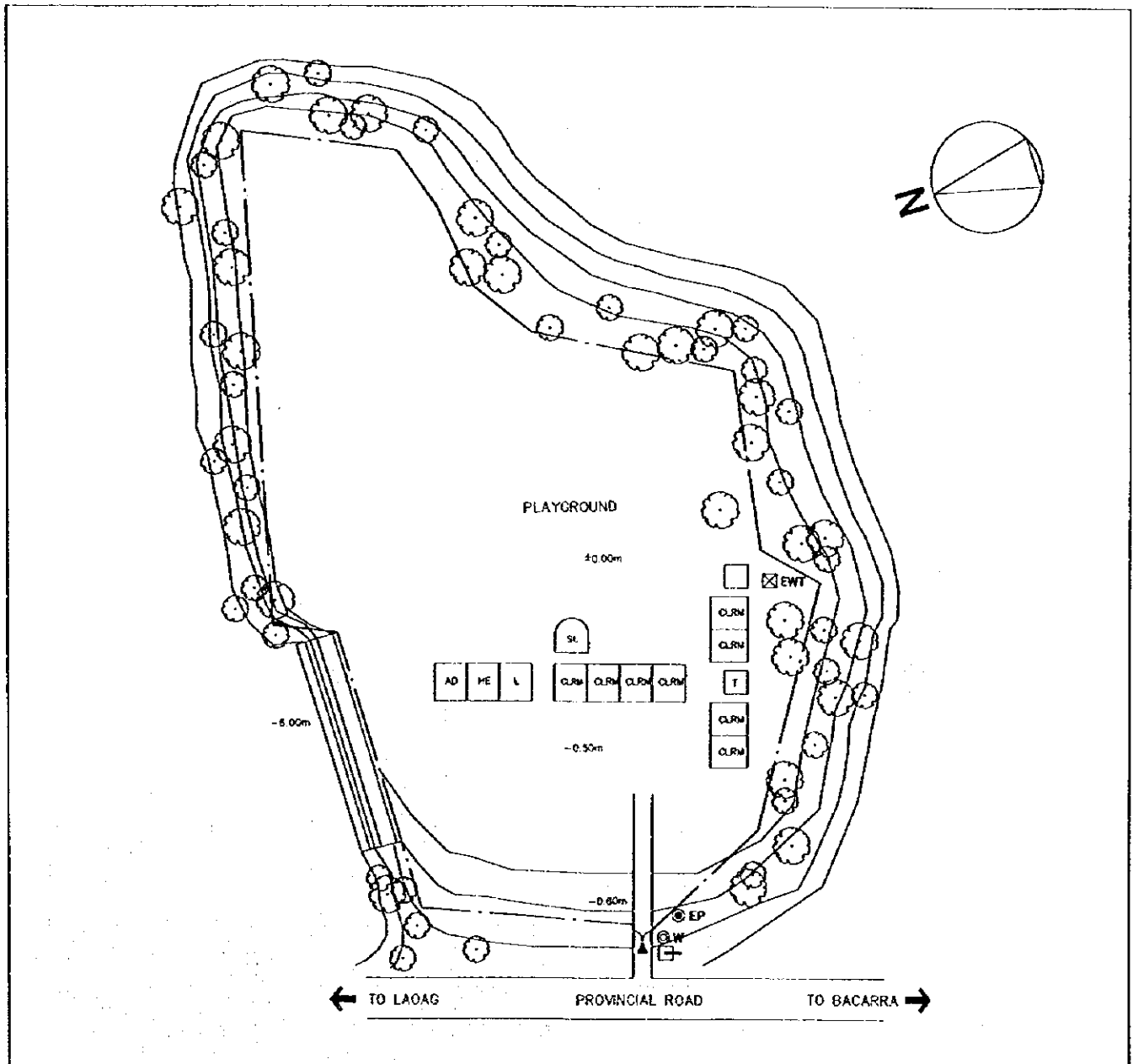
SCALE 1/1000

CLRM	Class Room	HE	Home Economics	ST	Septic Tank		Demolition Building
F	Office	WT	Water Tank	⊙W	Well		PUMP
L	Library	AD	Administration Office	St	Stage		Elevated Water Tank
SCI.	Science Laboratory	IAW	Ind.Arts Workshop	WLM	Water Line Marker		Entrance
Co	Computer Room	T	Toilet	⊙EP	Electric Post		
MP	Multi Purpose Room						

2. VICINITY MAP

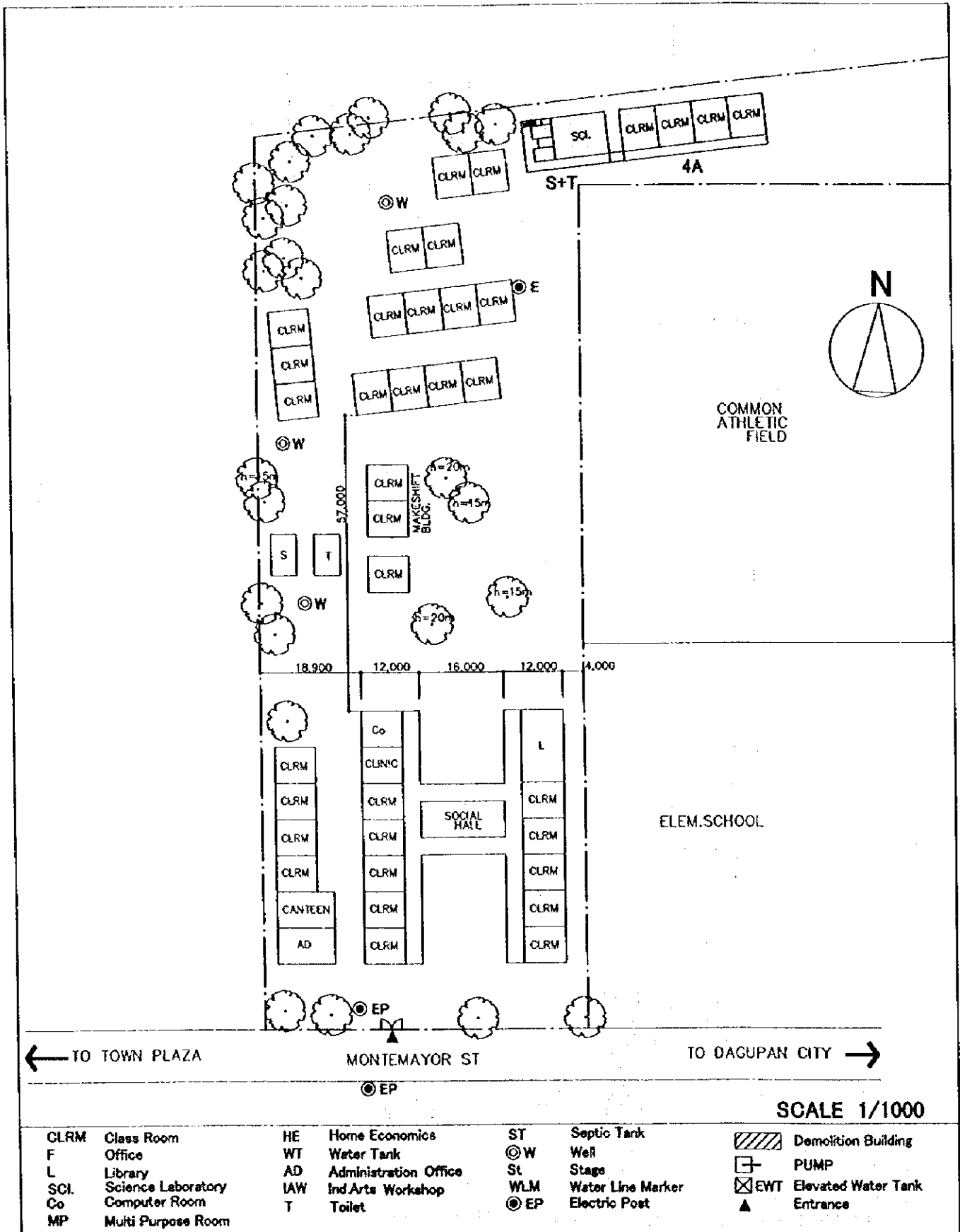


3. EXISTING SITE CONDITION



SCHOOL NO.	S-6 (S-7)	NAME OF SCHOOL	Malasiqui NHS
LOCATION	Malasiqui, Pangasinan I		

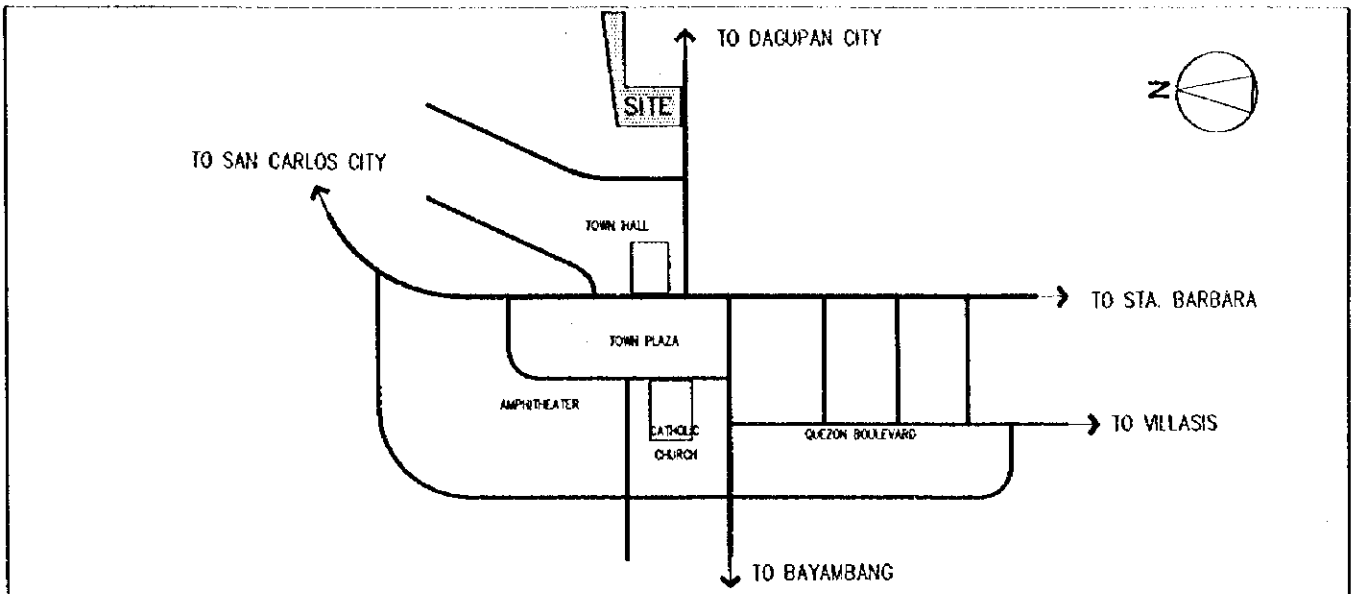
1. PROPOSED SITE PLAN



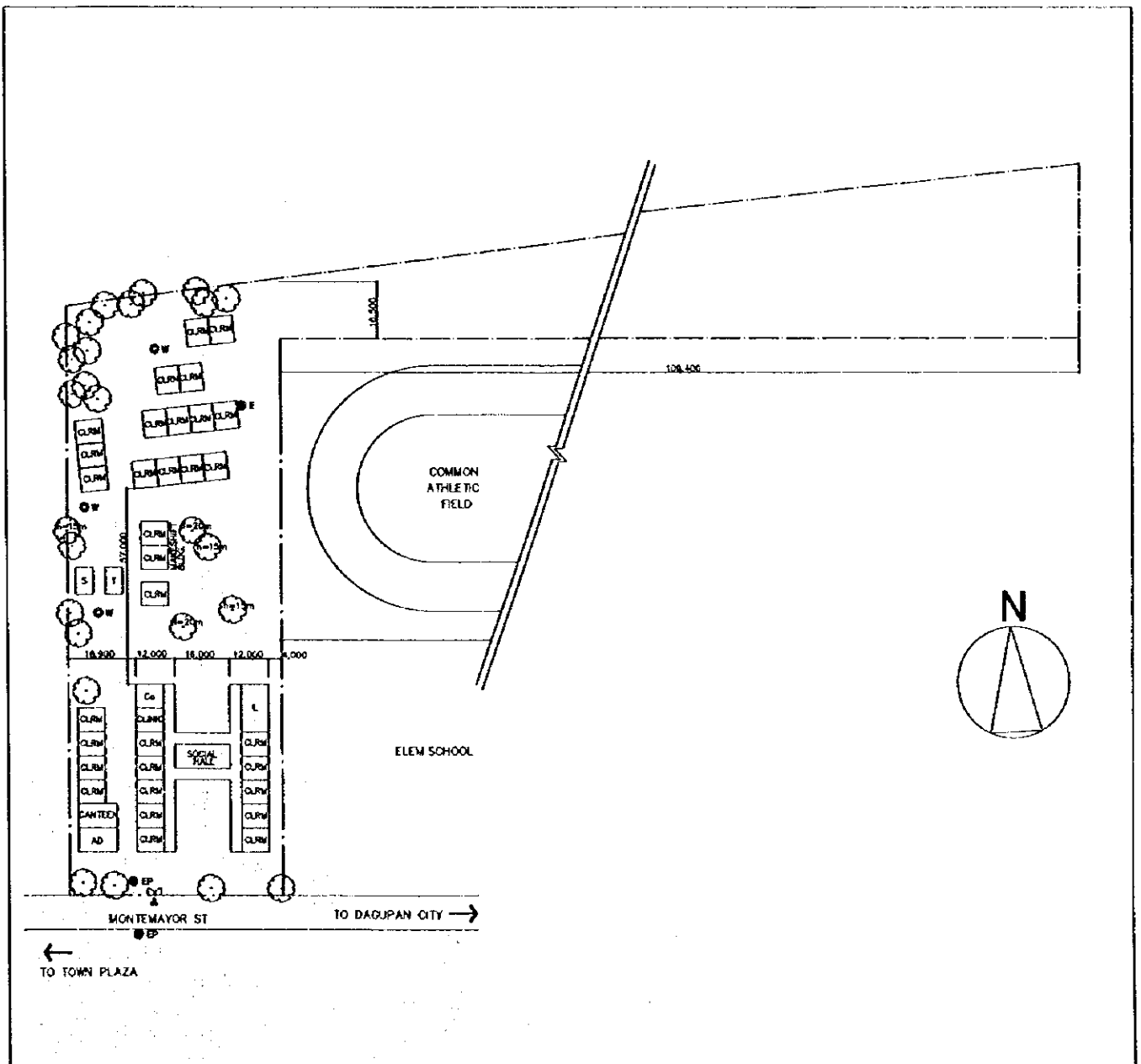
SCALE 1/1000

CLRM	Class Room	HE	Home Economics	ST	Septic Tank		Demolition Building
F	Office	WT	Water Tank	⊙W	Well		PUMP
L	Library	AD	Administration Office	St	Stage		EWT
SCI	Science Laboratory	IAW	Ind.Arts Workshop	WLM	Water Line Marker		Entrance
Co	Computer Room	T	Toilet	⊙EP	Electric Post		
MP	Multi Purpose Room						

2. VICINITY MAP

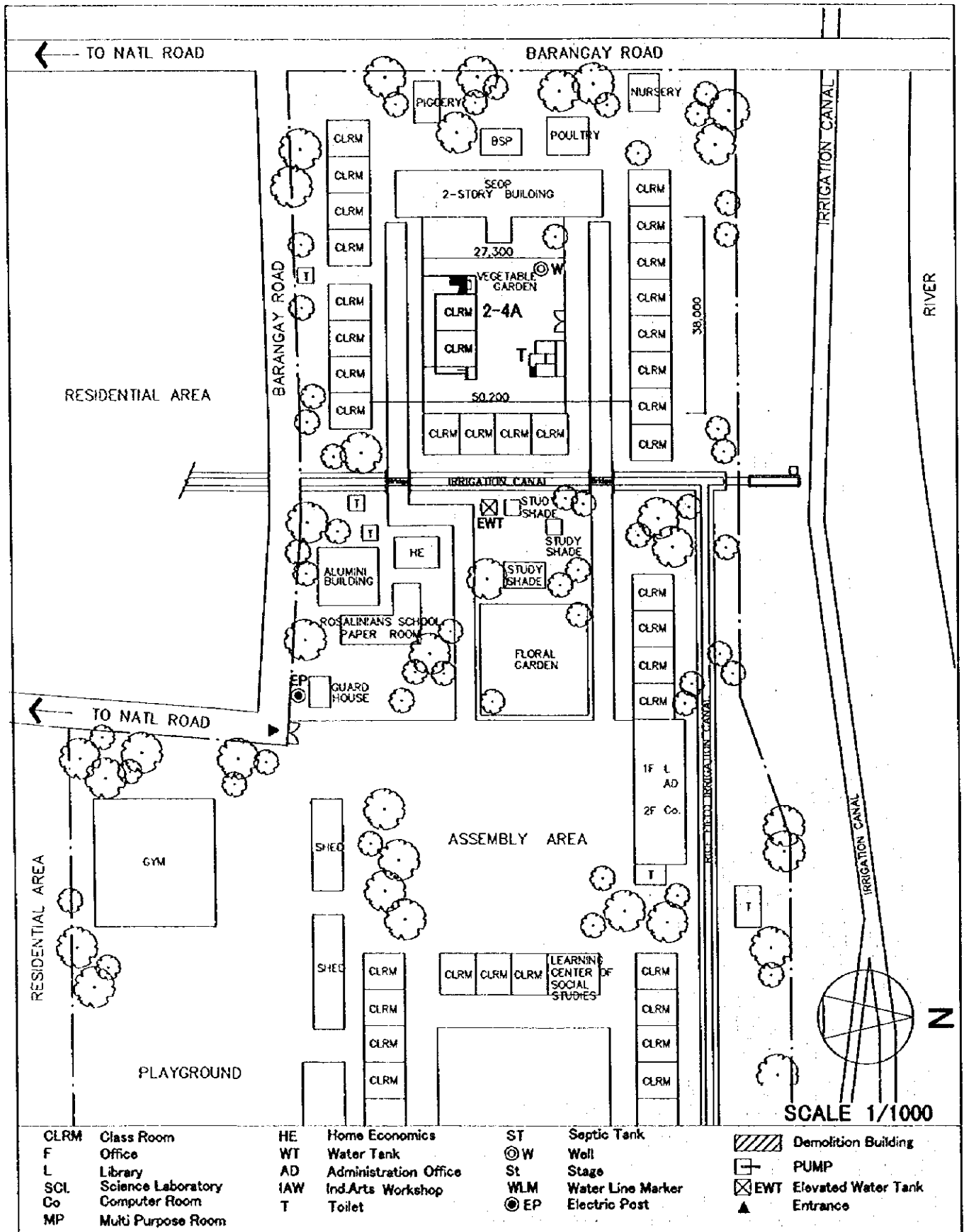


3. EXISTING SITE CONDITION



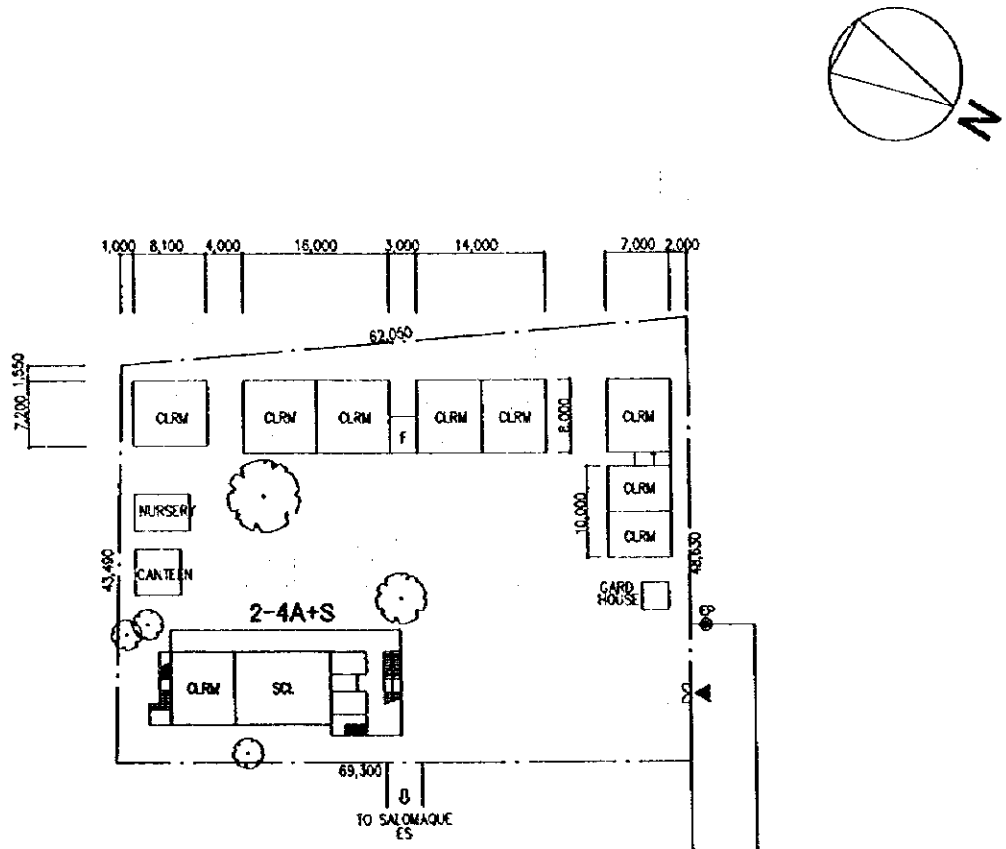
SCHOOL NO.	S-7 (S-8)	NAME OF SCHOOL	Rosales NHS
LOCATION	Rosales, Pangasinan II		

1. PROPOSED SITE PLAN



SCHOOL NO.	S-8 (S-9)	NAME OF SCHOOL	Salomaque NHS
LOCATION	Bugallion, Pangasinan I		

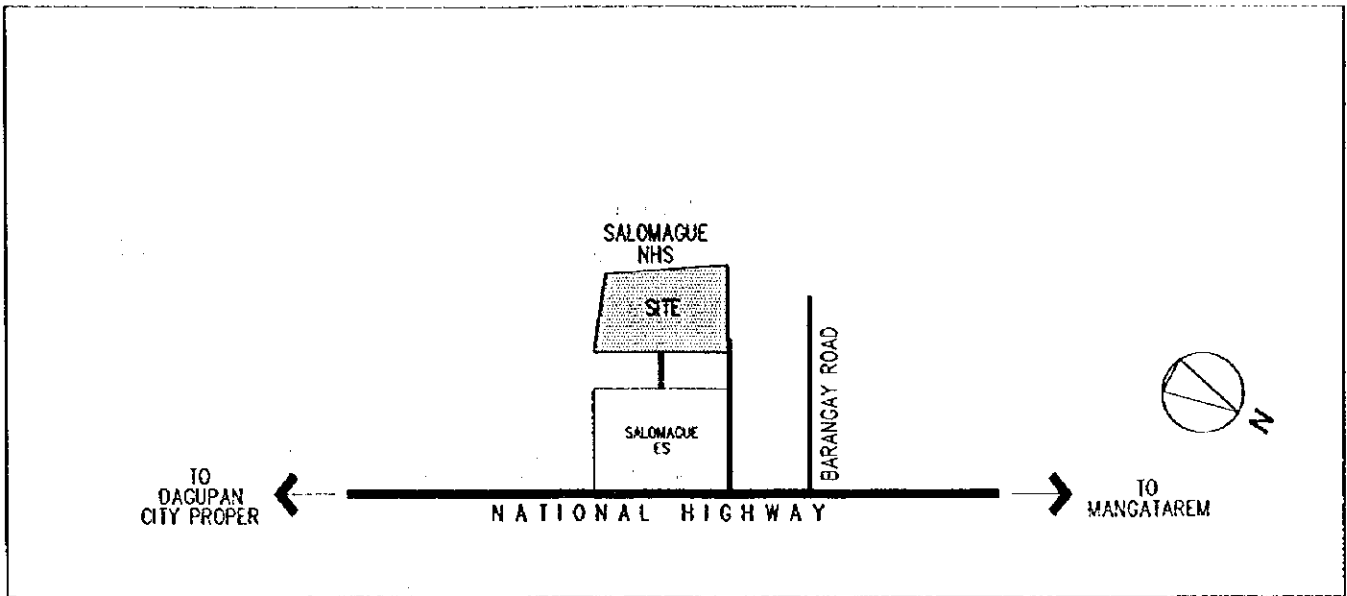
1. PROPOSED SITE PLAN



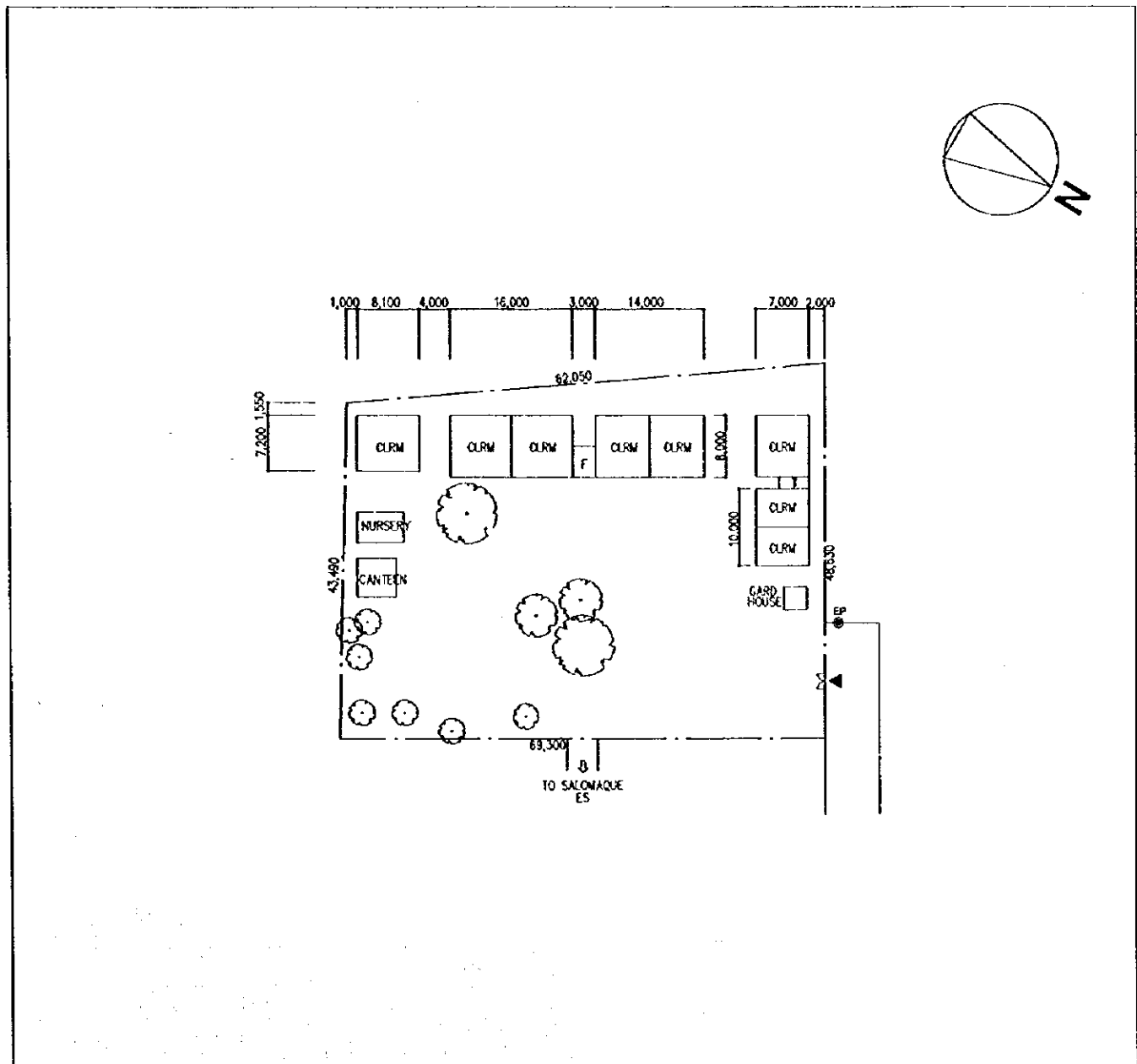
SCALE 1/800

CLRM	Class Room	HE	Home Economics	ST	Septic Tank		Demolition Building
F	Office	WT	Water Tank	⊙ W	Well		PUMP
L	Library	AD	Administration Office	St	Stage		EWT Elevated Water Tank
SCI	Science Laboratory	IAW	Ind.Arts Workshop	WLM	Water Line Marker		Entrance
Co	Computer Room	T	Toilet	⊙ EP	Electric Post		
MP	Multi Purpose Room						

2. VICINITY MAP

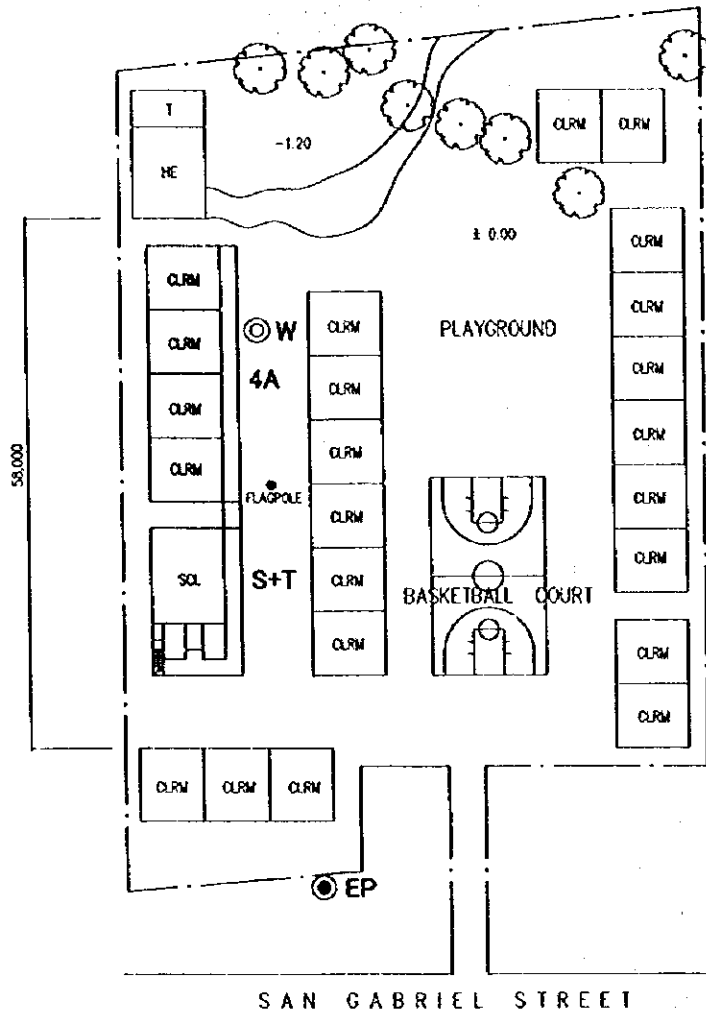
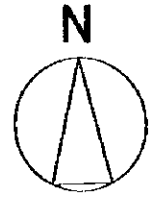


3. EXISTING SITE CONDITION



SCHOOL NO.	S-9 (S-10)	NAME OF SCHOOL	Bonuan Boquig NHS
LOCATION	Bonoan, Dagupan City		

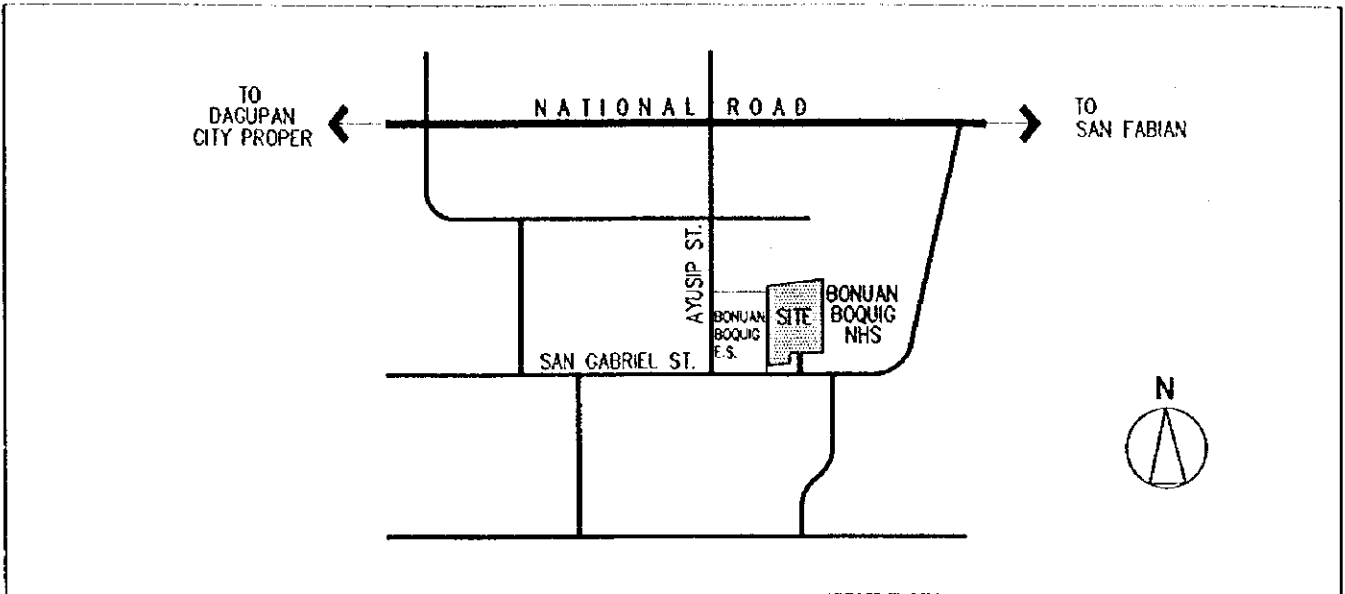
1. PROPOSED SITE PLAN



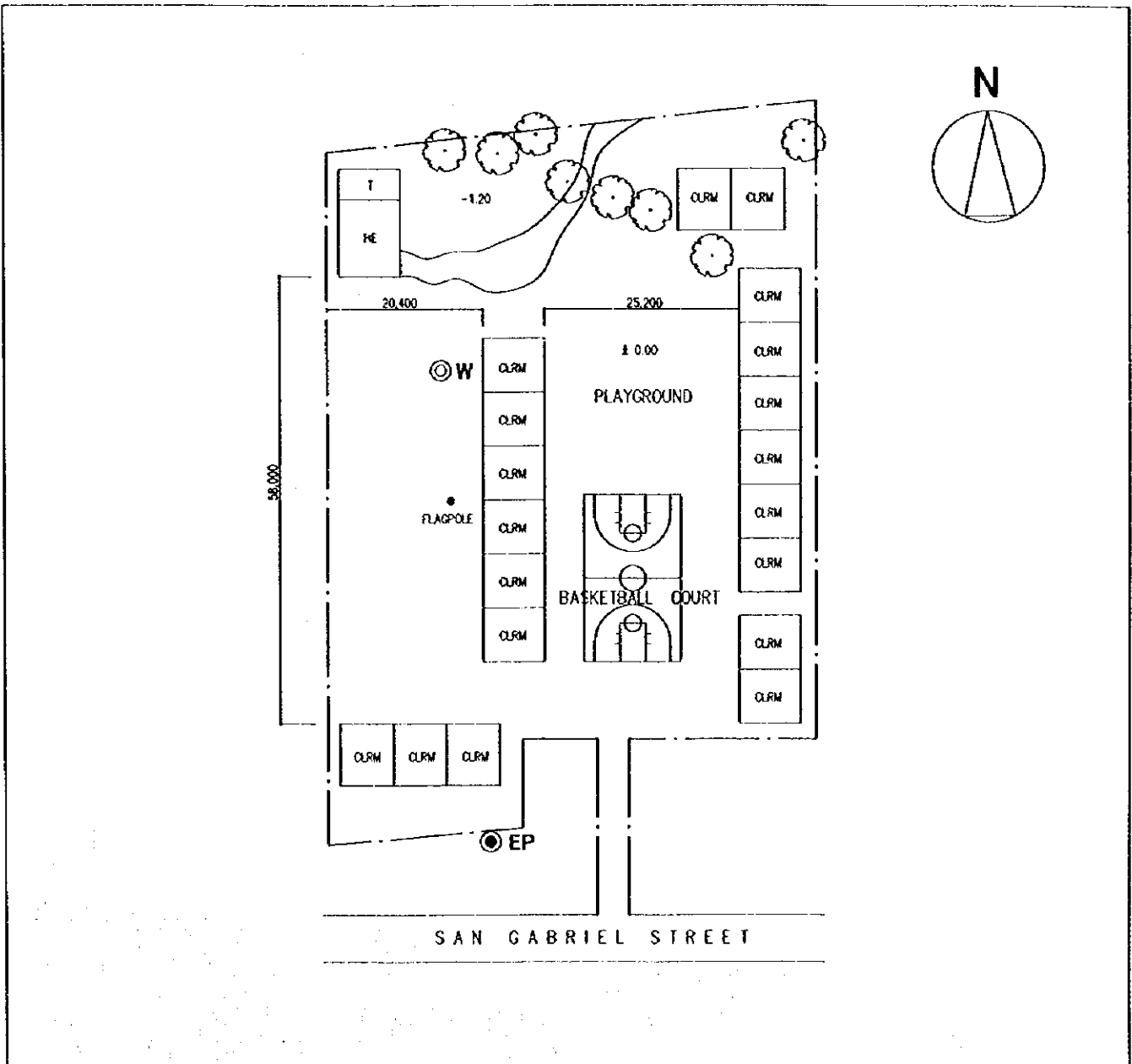
SCALE 1/800

CLRM	Class Room	HE	Home Economics	ST	Septic Tank		Demolition Building
F	Office	WT	Water Tank	⊙W	Well		PUMP
L	Library	AD	Administration Office	St	Stage		Elevated Water Tank
SCI	Science Laboratory	IAW	Ind.Arts Workshop	WLM	Water Line Marker		Entrance
Co	Computer Room	T	Toilet	⊙EP	Electric Post		

2. VICINITY MAP

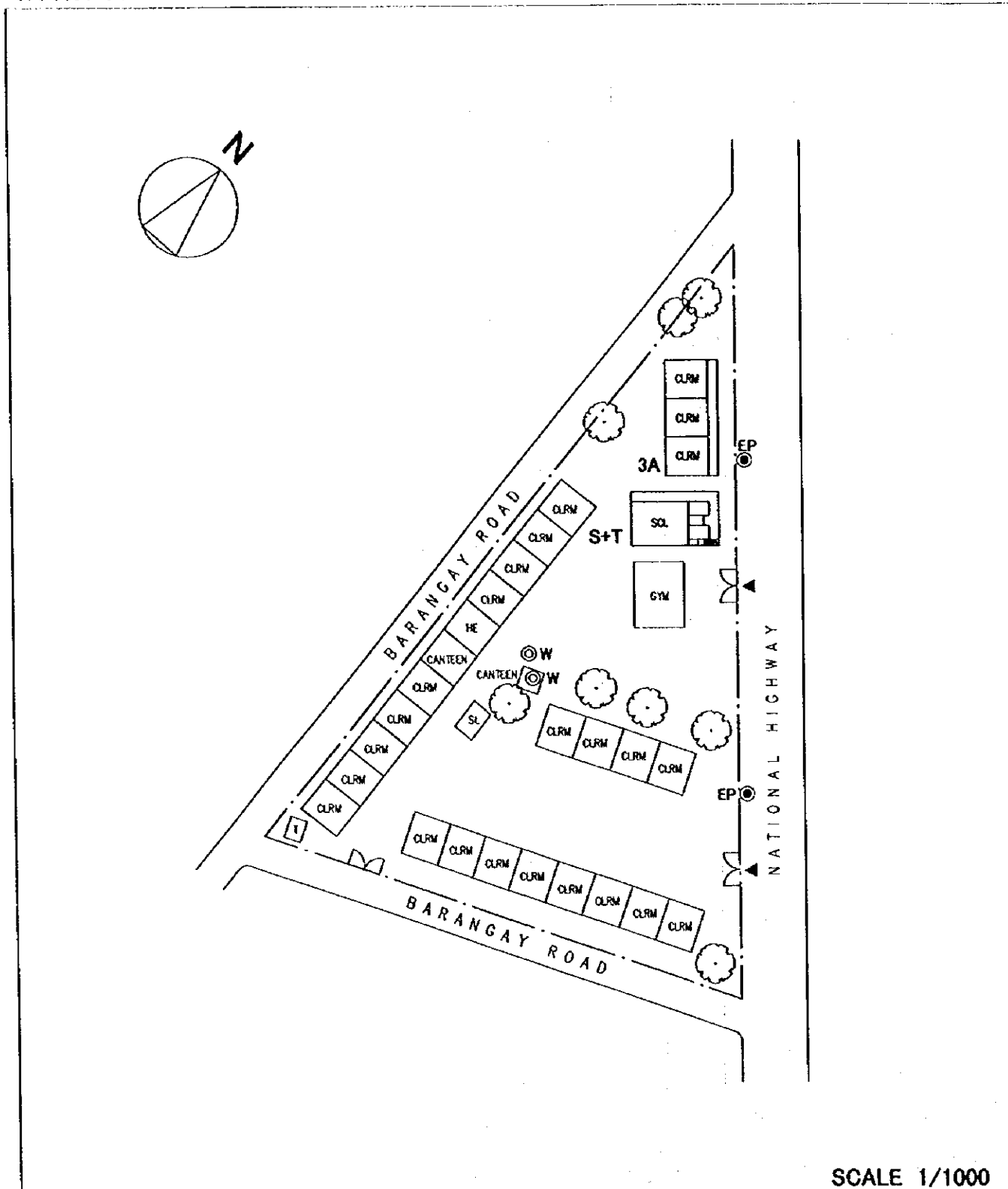


3. EXISTING SITE CONDITION



SCHOOL NO.	S-10 (S-11)	NAME OF SCHOOL	Polong NHS
LOCATION	Bugallom, Pangasinan I		

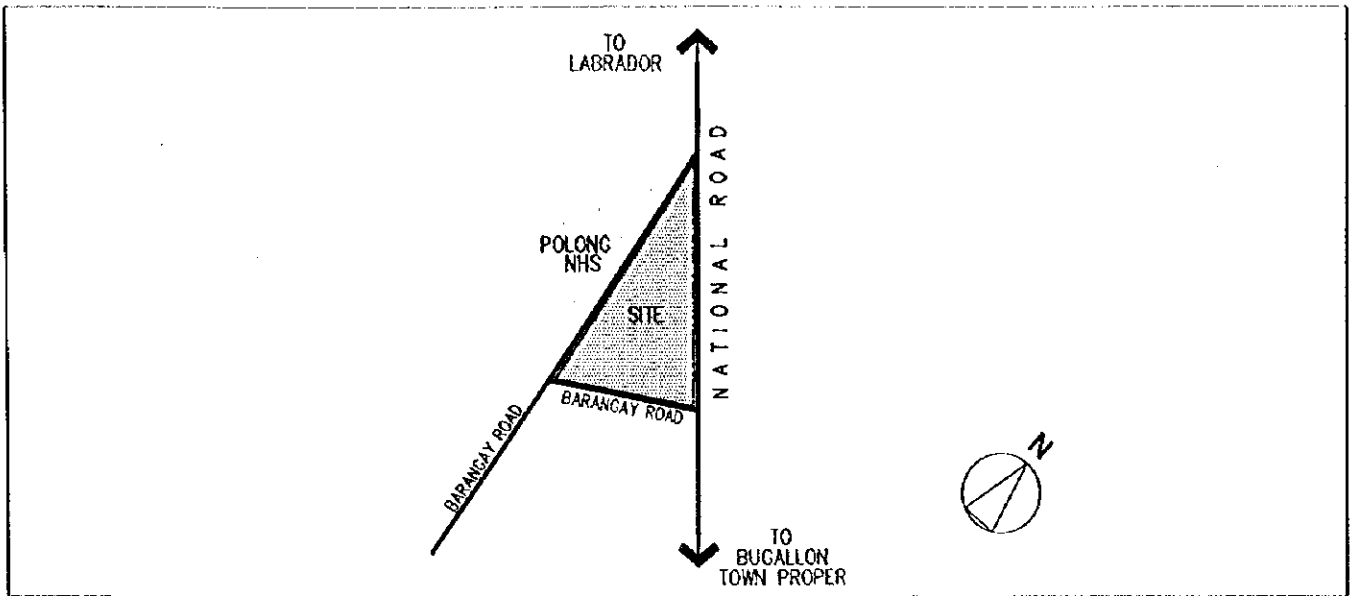
1. PROPOSED SITE PLAN



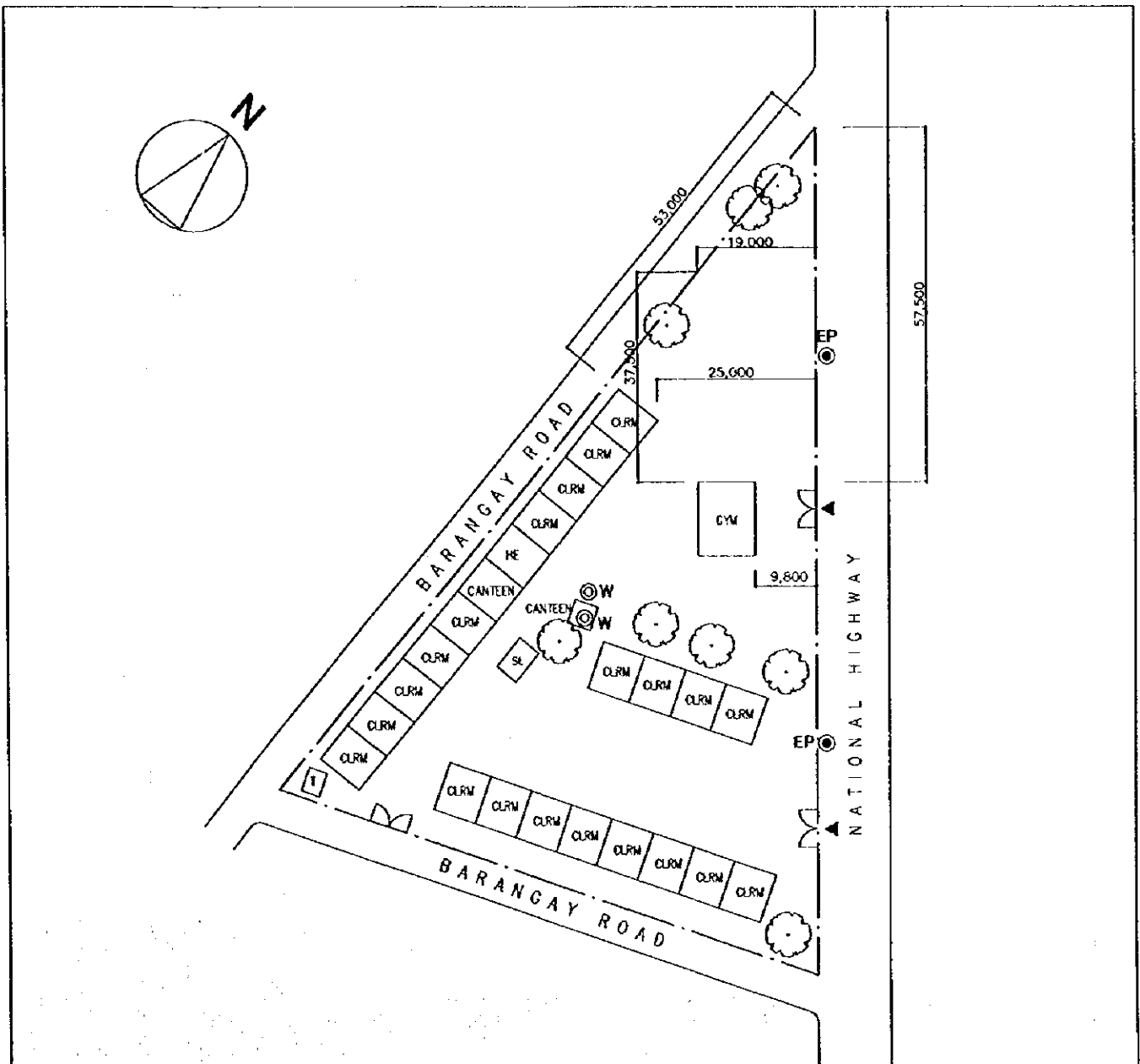
SCALE 1/1000

CLRM	Class Room	HE	Home Economics	ST	Septic Tank		Demolition Building
F	Office	WT	Water Tank	⊙ W	Well		PUMP
L	Library	AD	Administration Office	St	Stage		EWT Elevated Water Tank
SCI	Science Laboratory	IAW	Ind.Arts Workshop	WLM	Water Line Marker		Entrance
Co	Computer Room	T	Toilet	⊙ EP	Electric Post		
MP	Multi Purpose Room						

2. VICINITY MAP

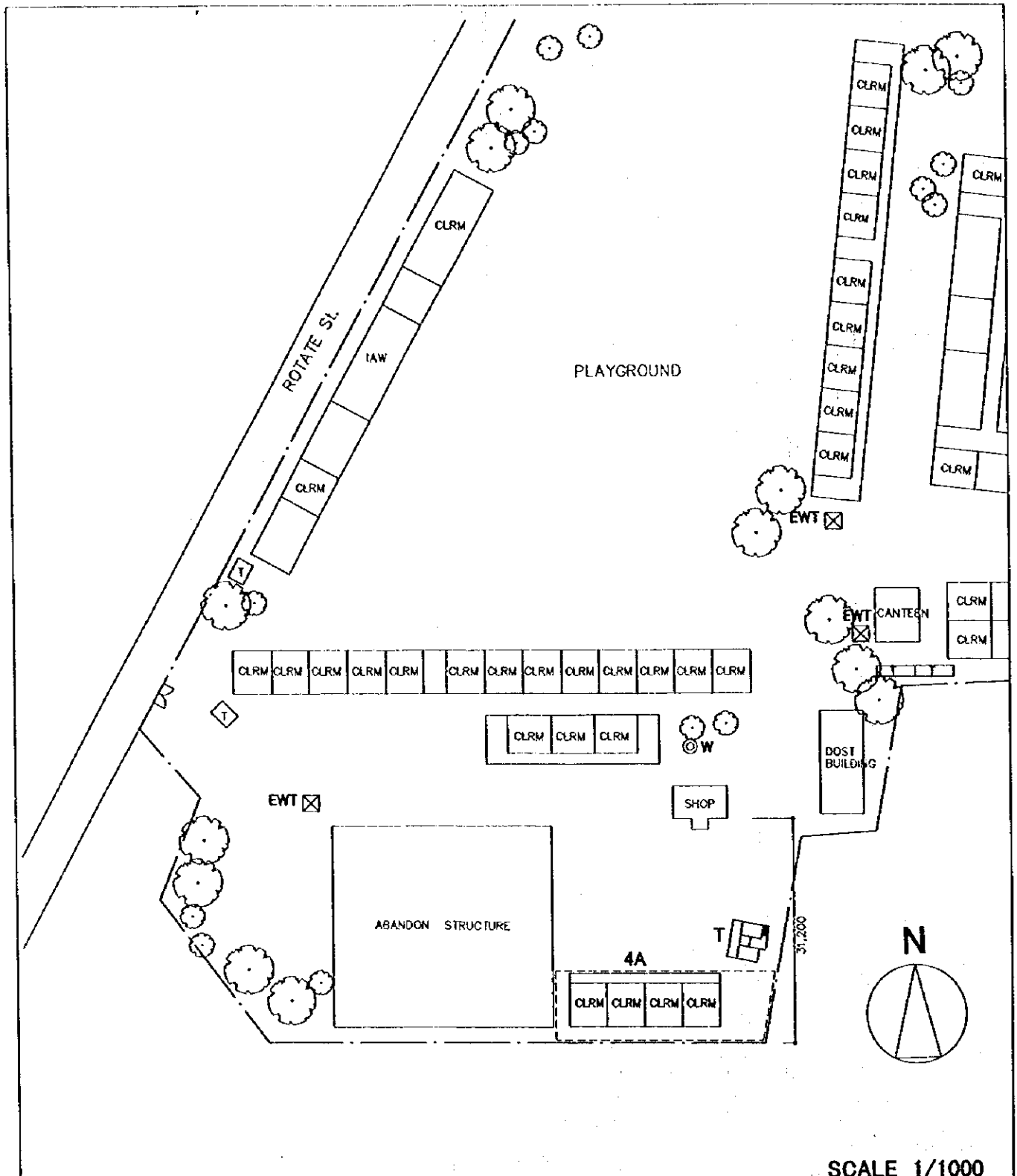


3. EXISTING SITE CONDITION



SCHOOL NO.	S-11 (S-12)	NAME OF SCHOOL	Ilocos Sur NHS
LOCATION	Vigan, Ilocos Sur		

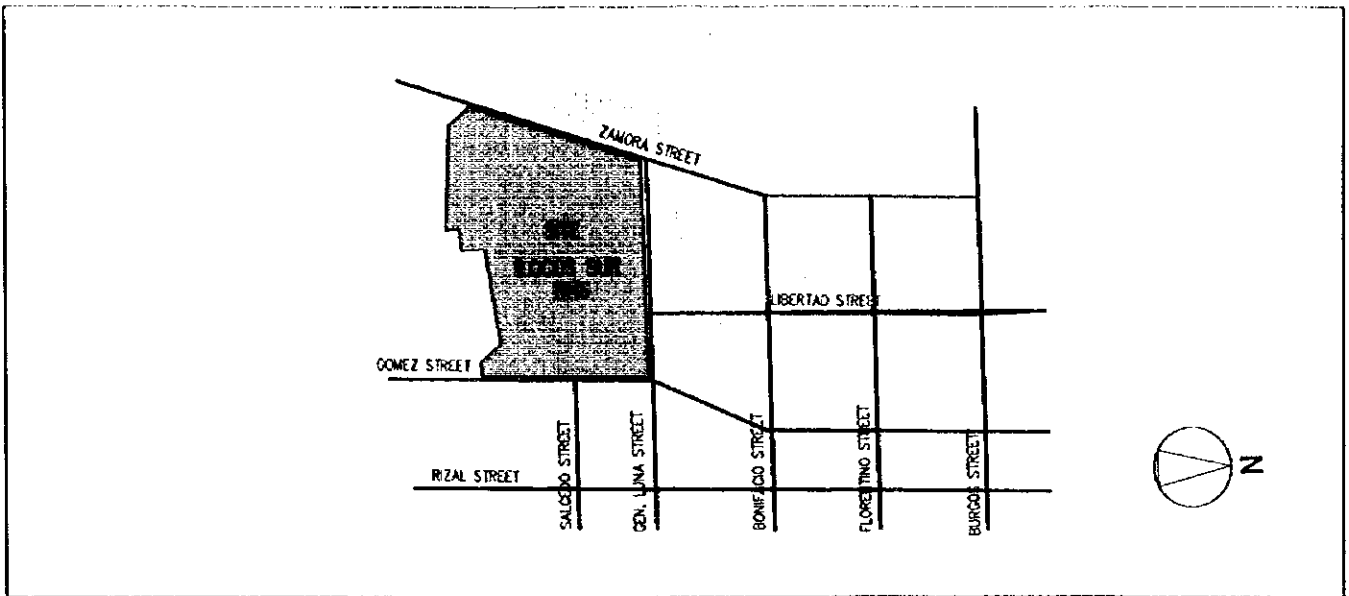
1. PROPOSED SITE PLAN



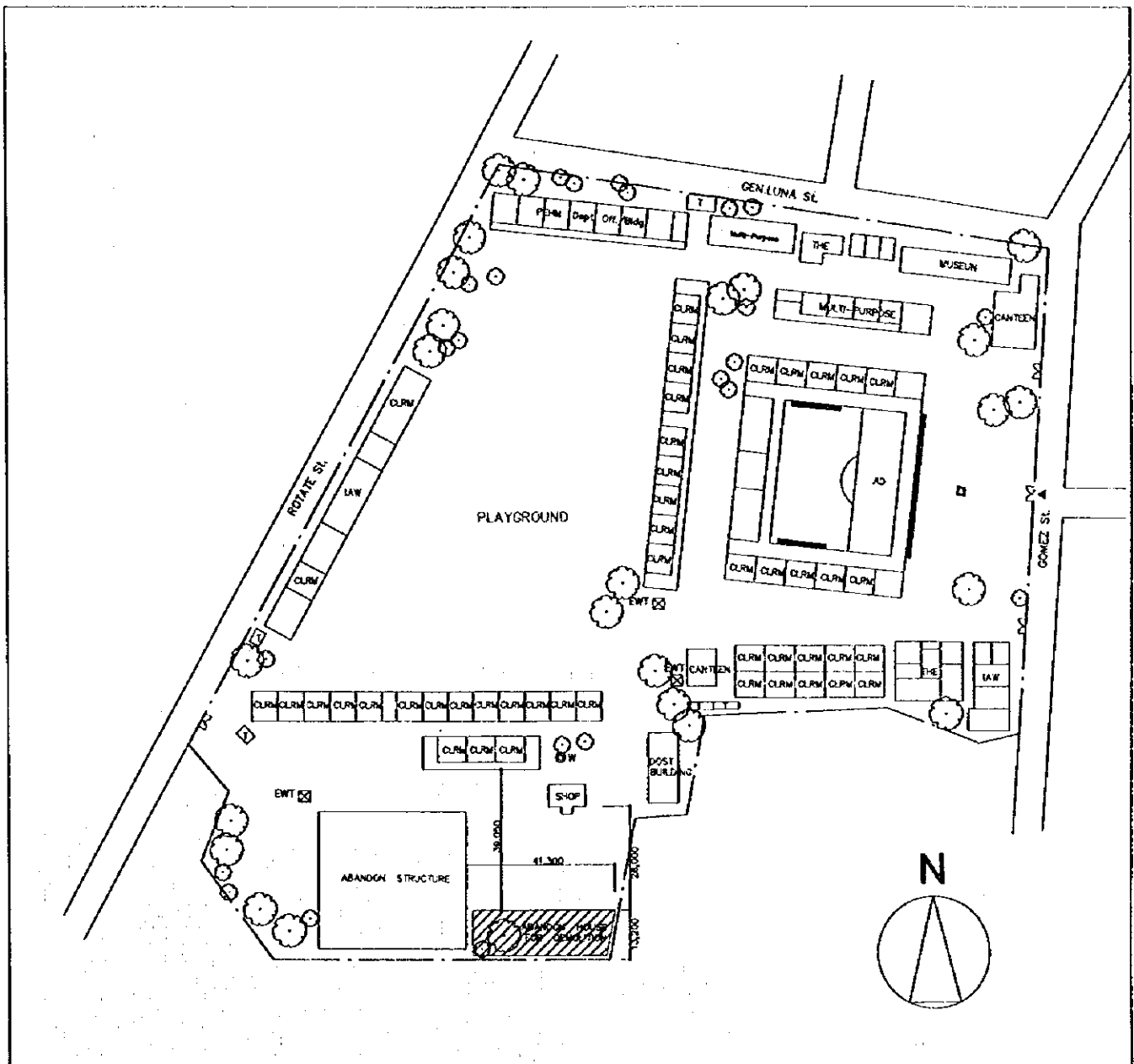
SCALE 1/1000

CLRM	Class Room	HE	Home Economics	ST	Septic Tank		Demolition Building
F	Office	WT	Water Tank	⊙W	Well		PUMP
L	Library	AD	Administration Office	St	Stage		EWT
SLCL	Science Laboratory	IAW	Ind.Arts Workshop	WLM	Water Line Marker		Entrance
Co	Computer Room	T	Toilet	⊙EP	Electric Post		
MP	Multi Purpose Room						

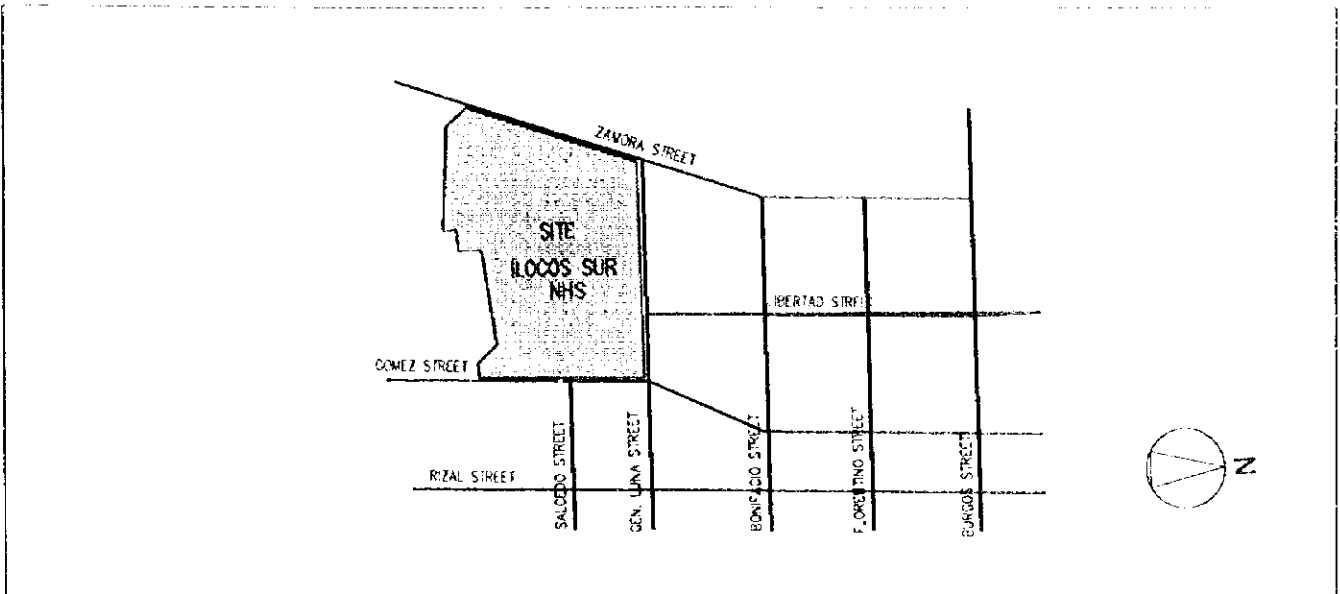
2. VICINITY MAP



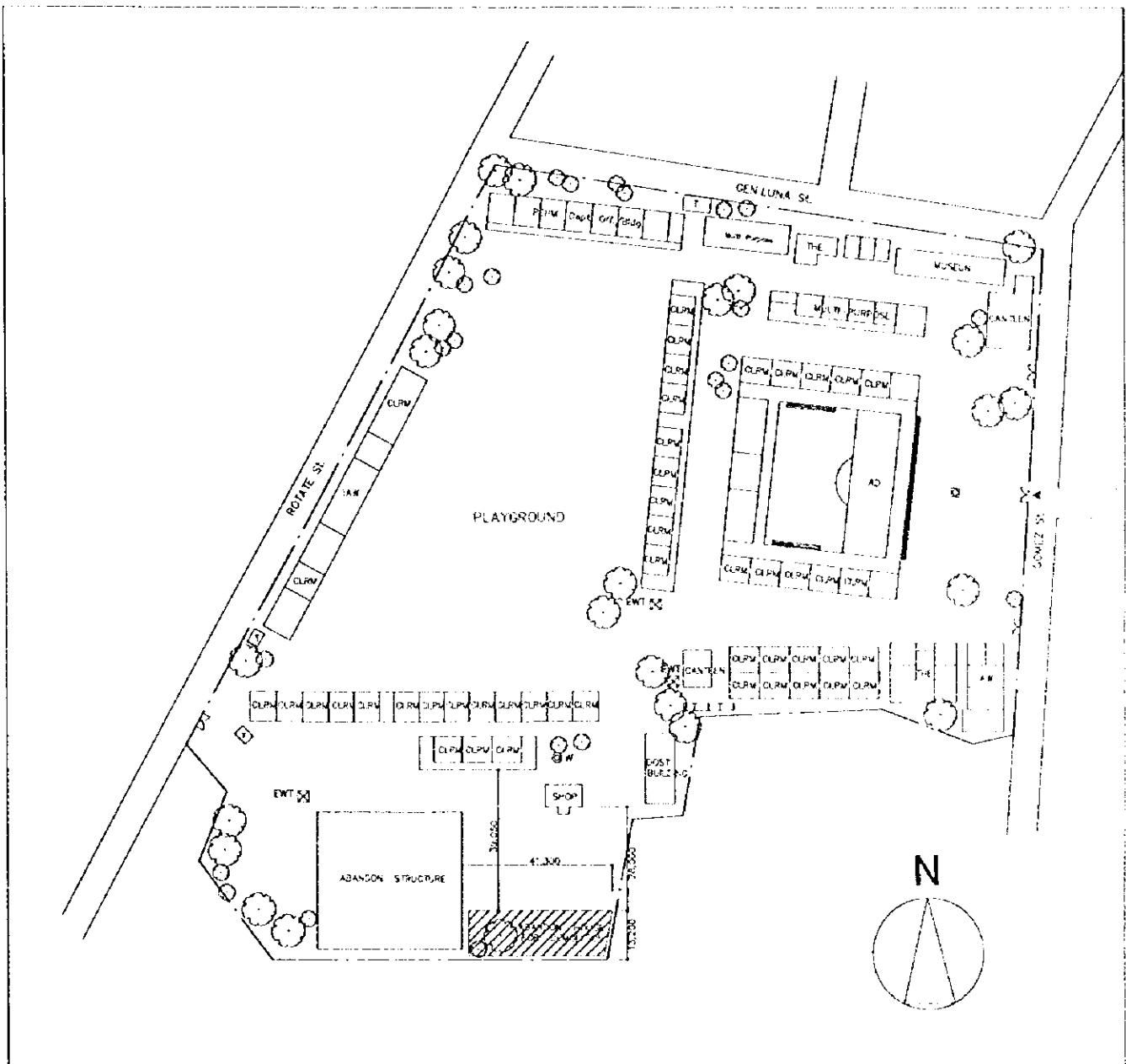
3. EXISTING SITE CONDITION



2. VICINITY MAP

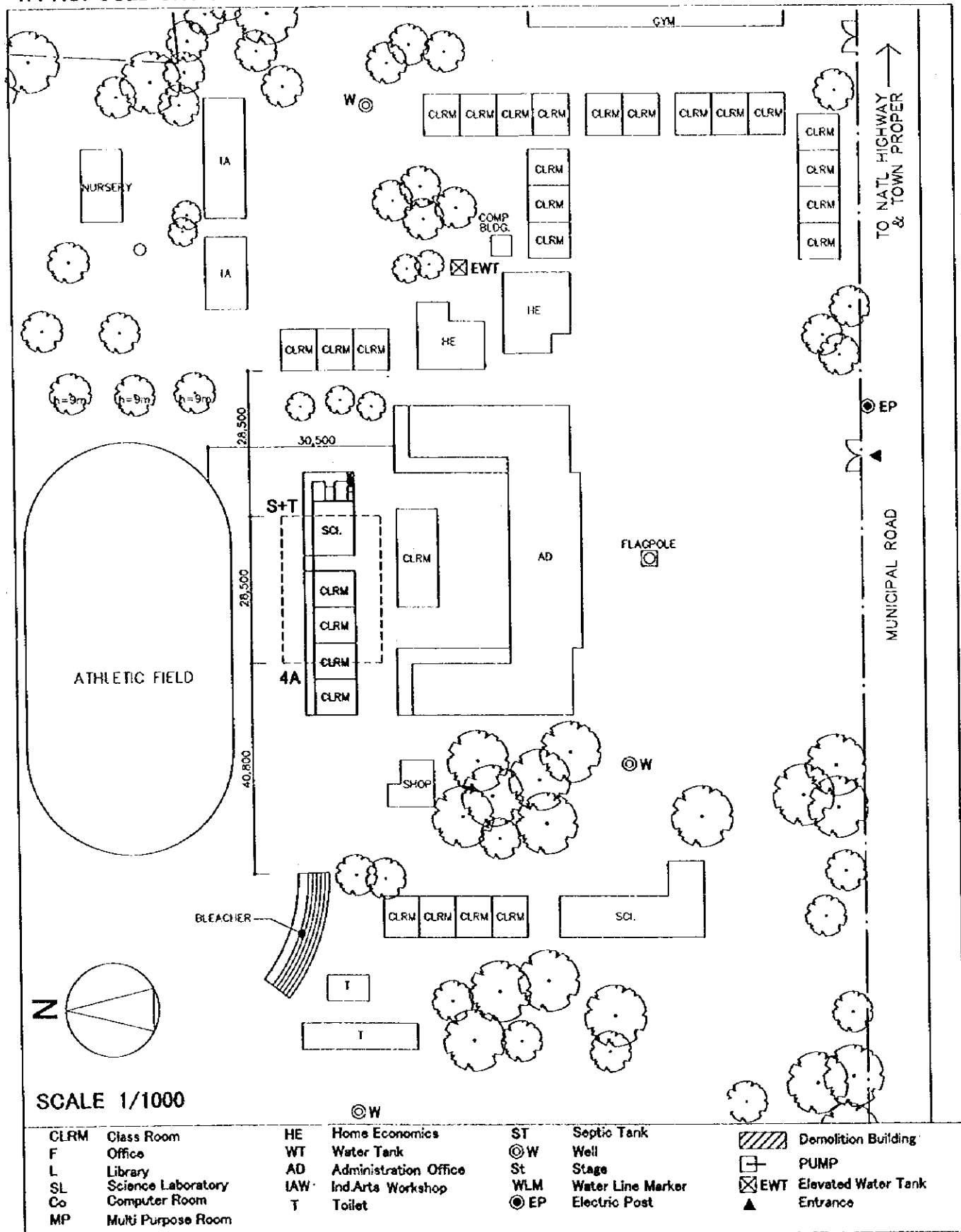


3. EXISTING SITE CONDITION



SCHOOL NO.	S-12 (S-13)	NAME OF SCHOOL	Narvacan NHS
LOCATION	Narvacan, Ilocos Sur		

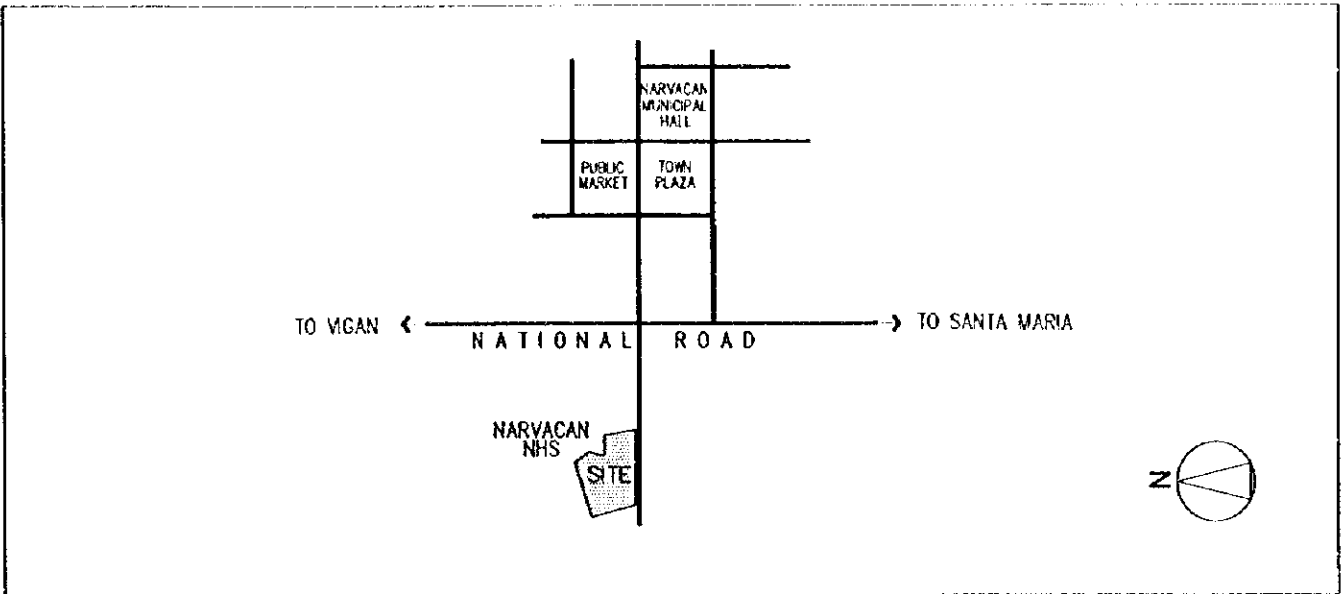
1. PROPOSED SITE PLAN



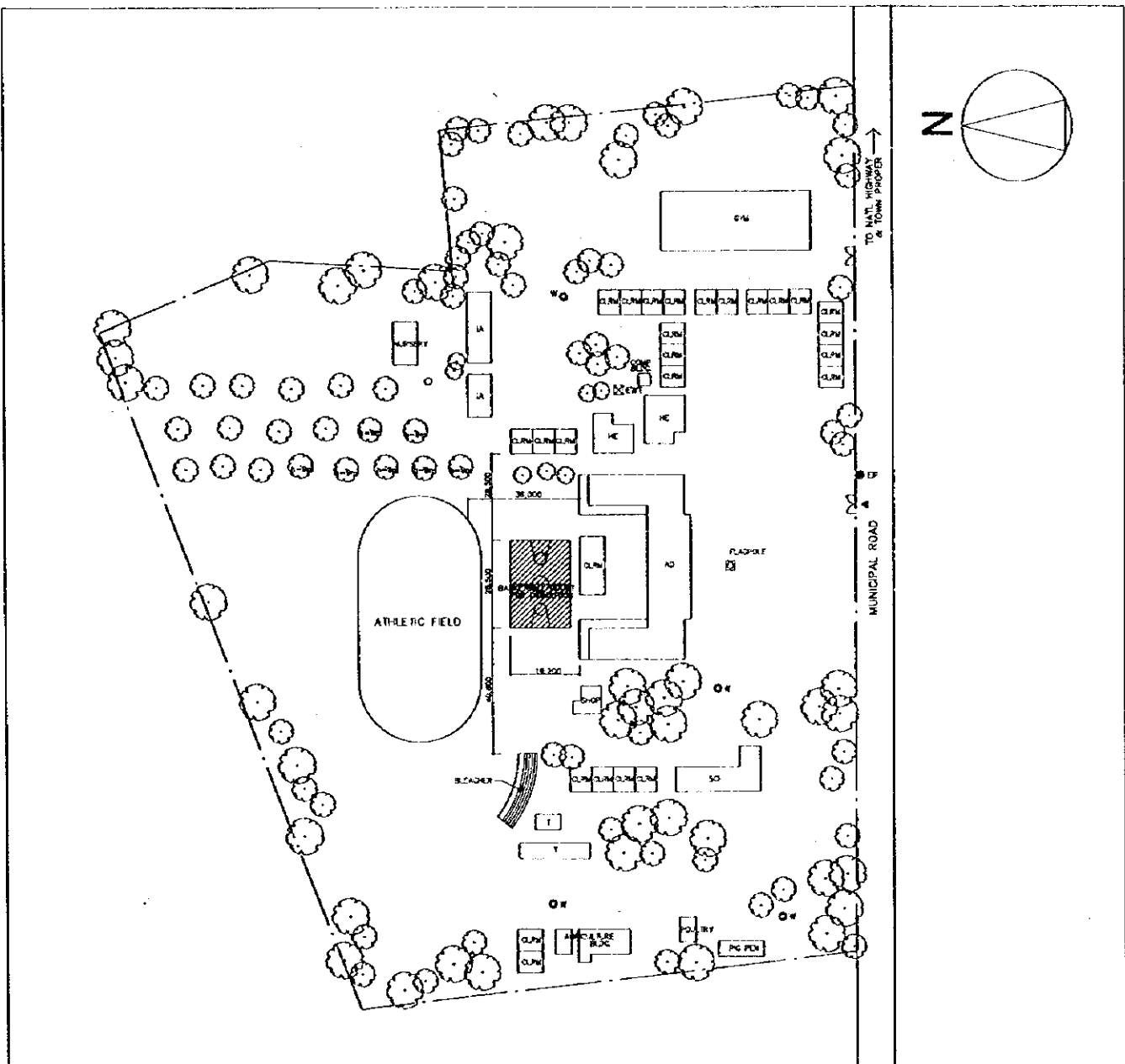
SCALE 1/1000

CLRM	Class Room	HE	Home Economics	ST	Septic Tank		Demolition Building
F	Office	WT	Water Tank	⊙ W	Well		PUMP
L	Library	AD	Administration Office	St	Stage		EWT
SL	Science Laboratory	IAW	Ind.Arts Workshop	WLM	Water Line Marker		Entrance
Co	Computer Room	T	Toilet	⊙ EP	Electric Post		
MP	Multi Purpose Room						

2. VICINITY MAP

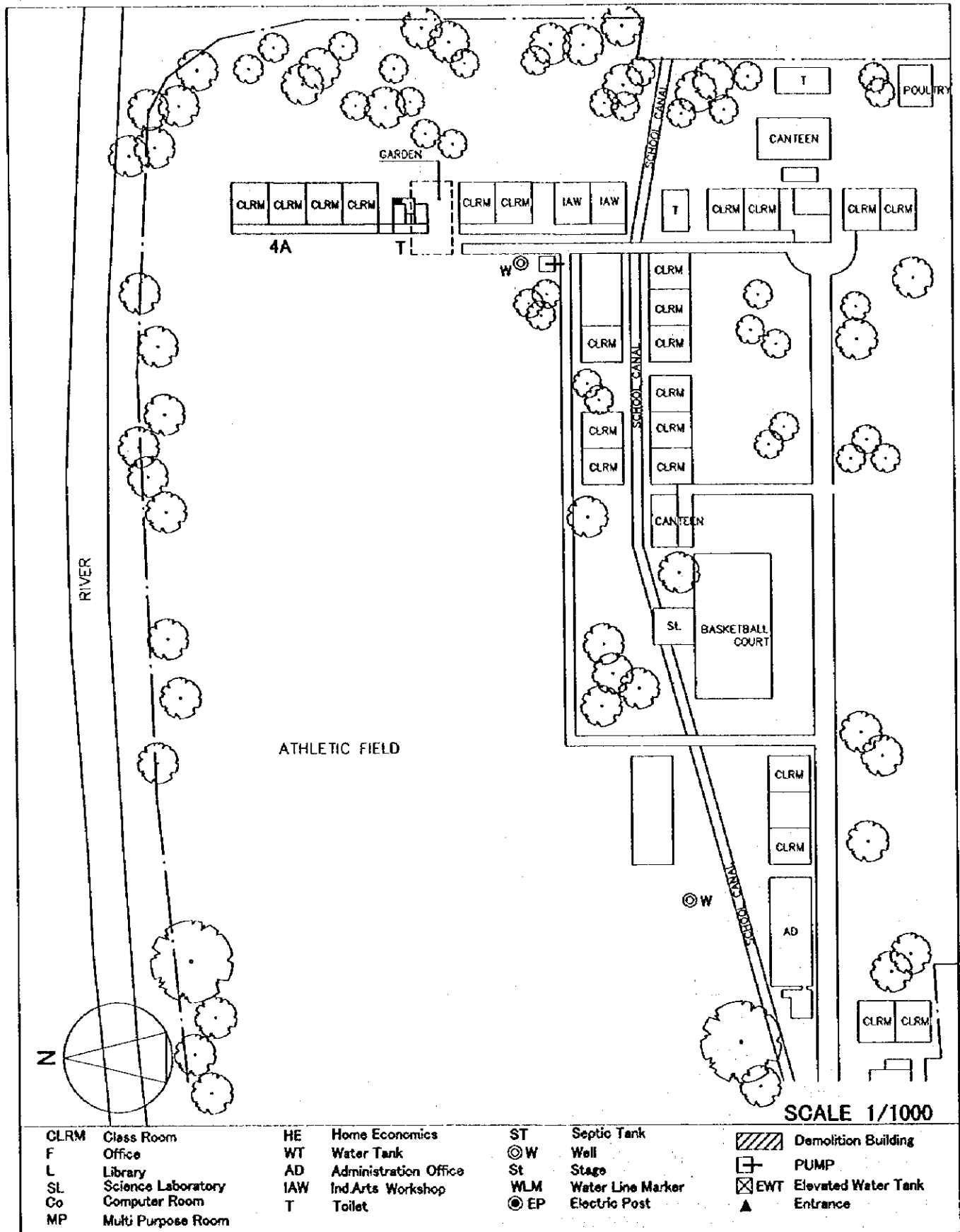


3. EXISTING SITE CONDITION



SCHOOL NO.	S-13 (S-14)	NAME OF SCHOOL	Sinait NHS
LOCATION	Sinait, Ilocos Sur		

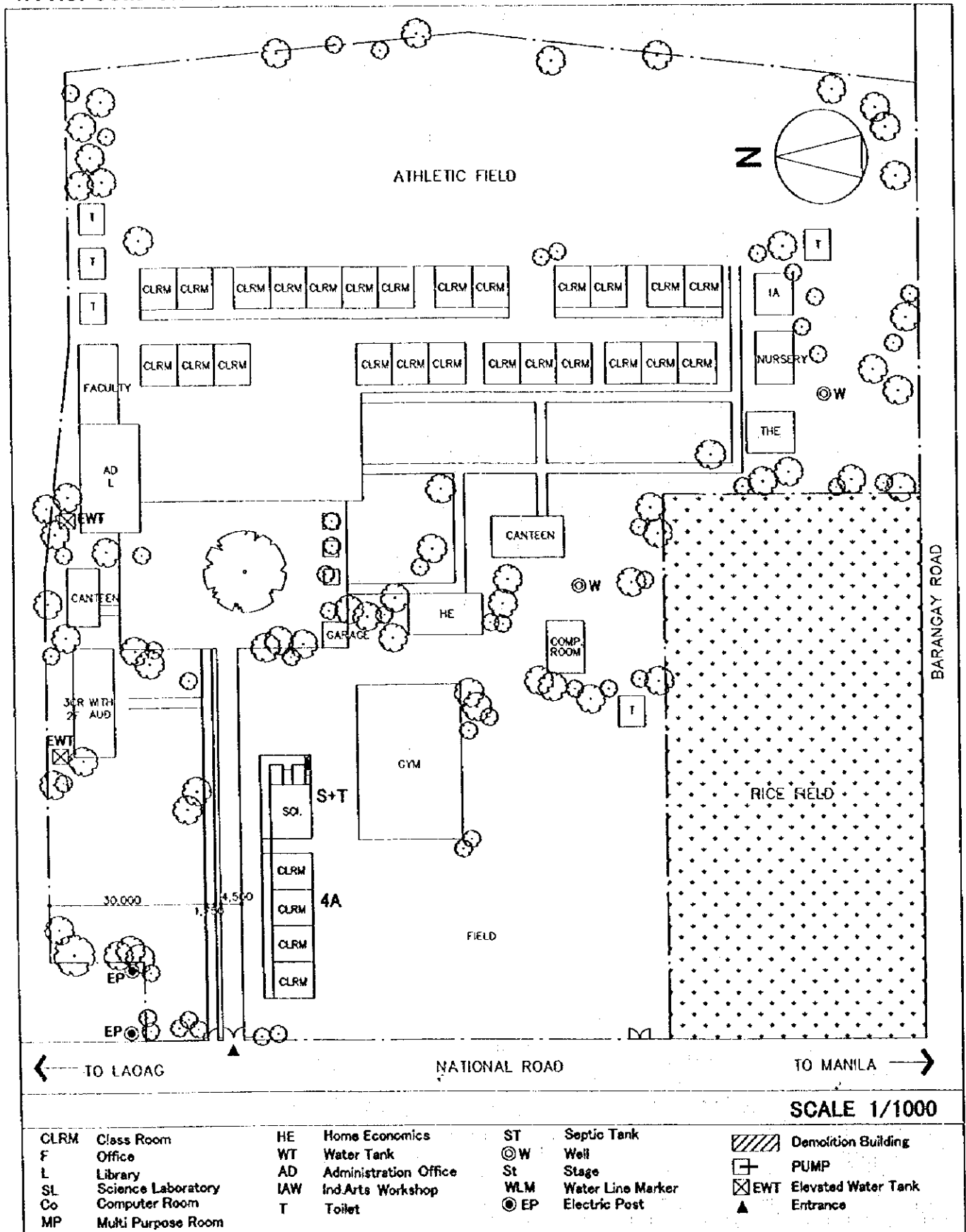
1. PROPOSED SITE PLAN



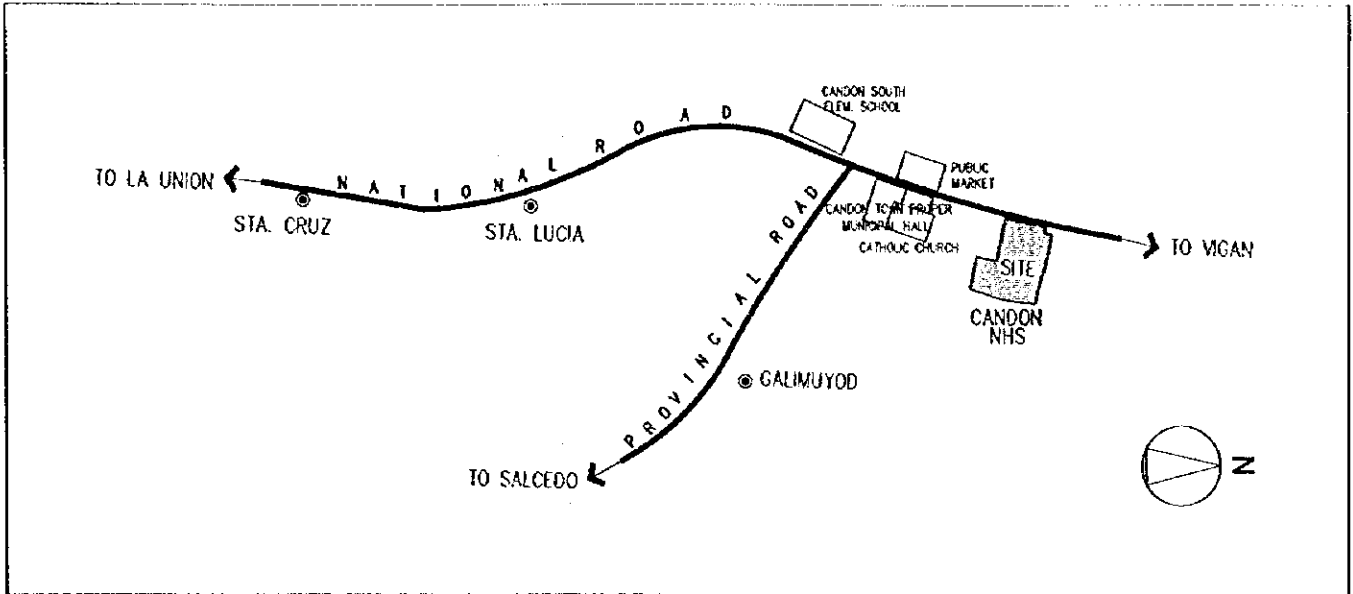
CLRM	Class Room	HE	Home Economics	ST	Septic Tank		Demolition Building
F	Office	WT	Water Tank	⊙ W	Well		PUMP
L	Library	AD	Administration Office	St	Stage		Elevated Water Tank
SL	Science Laboratory	IAW	Ind.Arts Workshop	WLM	Water Line Marker		Entrance
Co	Computer Room	T	Toilet	⊙ EP	Electric Post		
MP	Multi Purpose Room						

SCHOOL NO.	S-14 (S-15)	NAME OF SCHOOL	Candon NHS
LOCATION	Candon, Ilocos Sur		

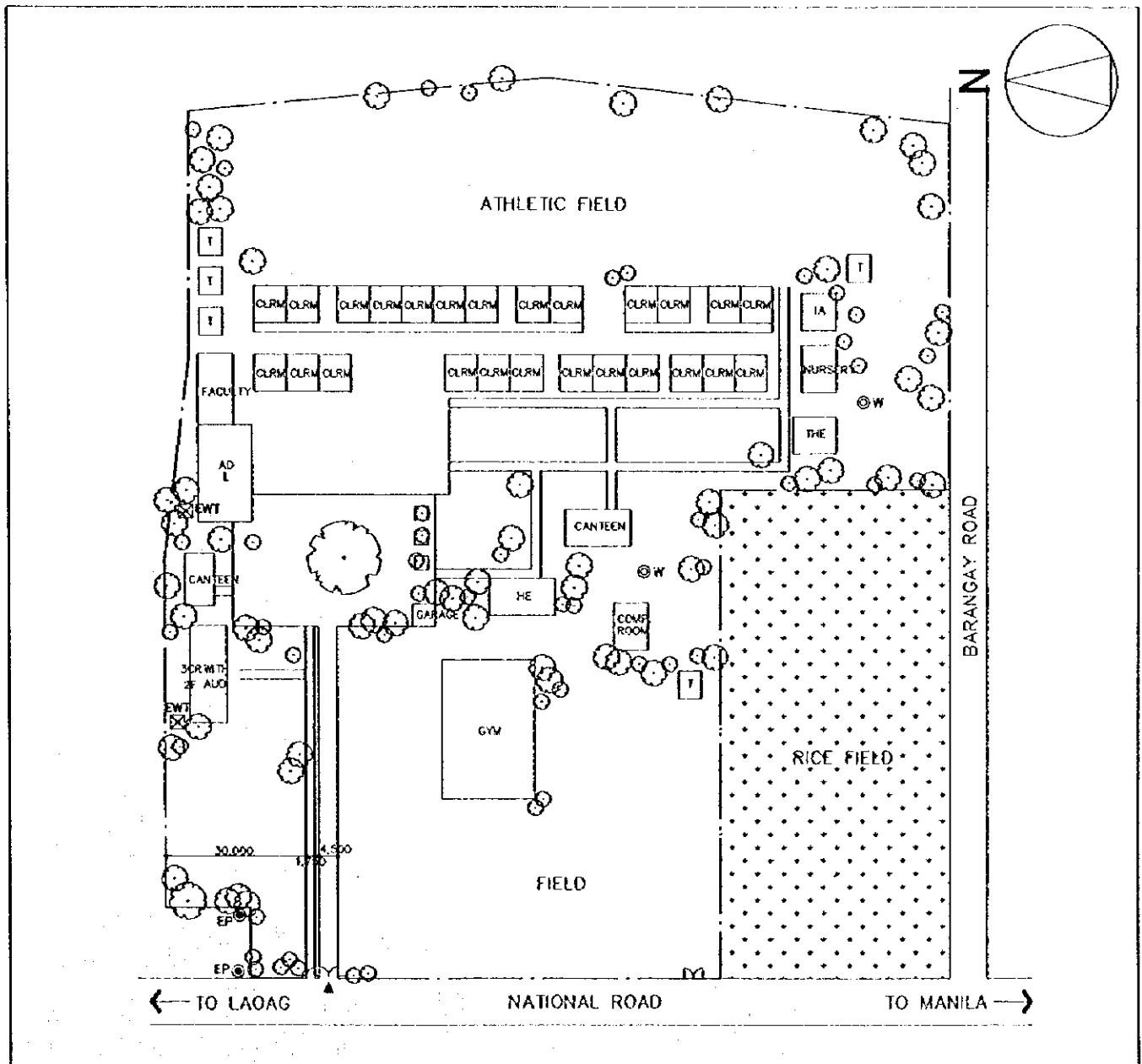
1. PROPOSED SITE PLAN



2. VICINITY MAP

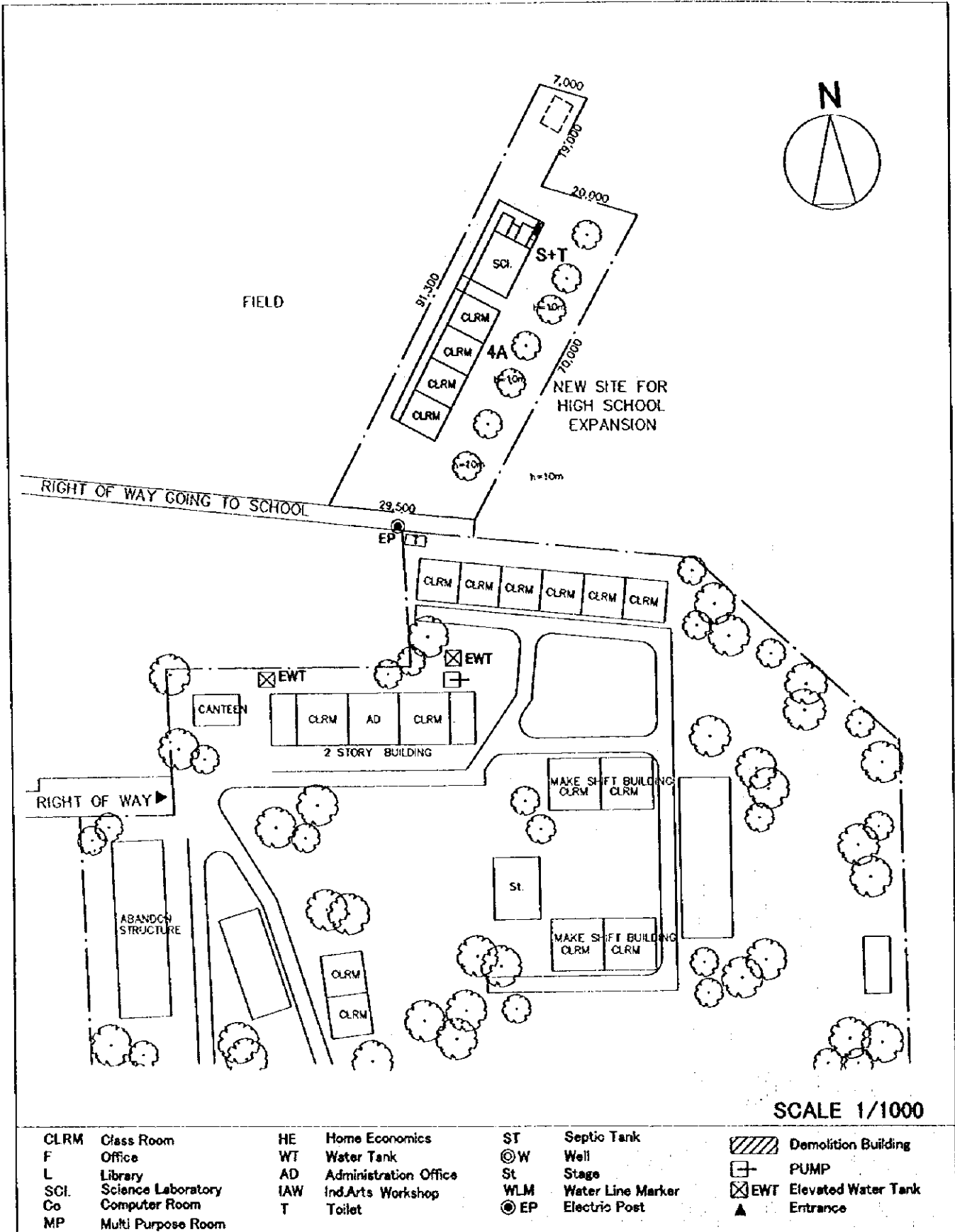


3. EXISTING SITE CONDITION

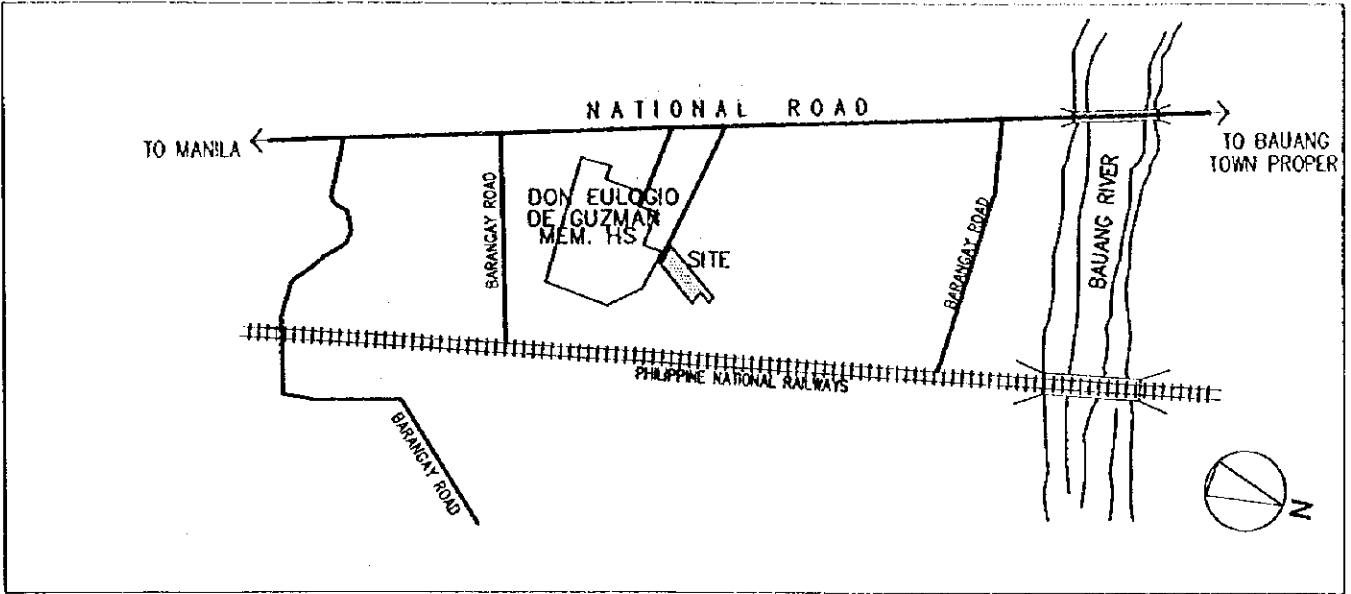


SCHOOL NO.	S-15 (S-16)	NAME OF SCHOOL	Don Eulogio De Guzman Mem.HS
LOCATION	Bauang, La Union		

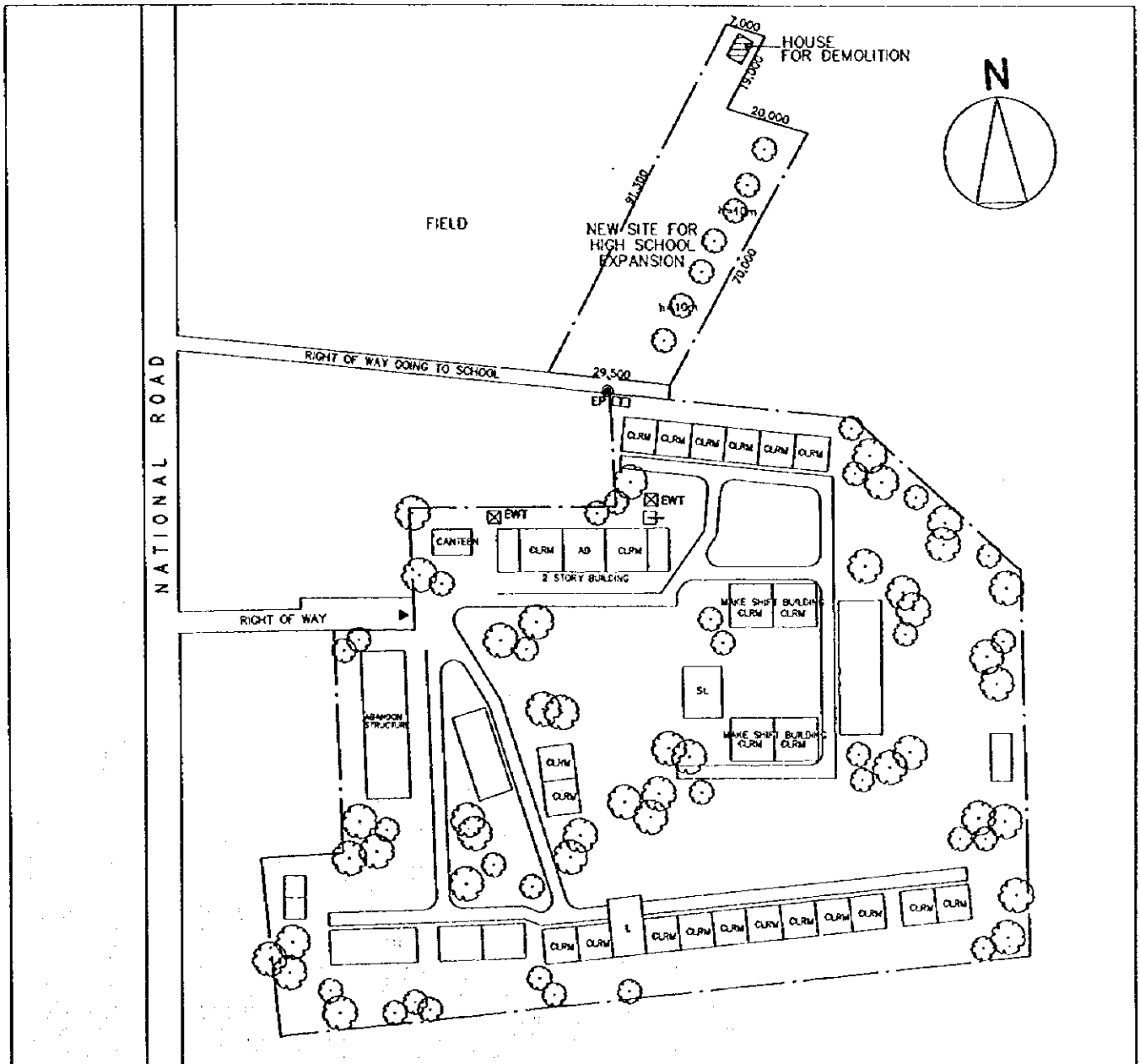
1. PROPOSED SITE PLAN



2. VICINITY MAP

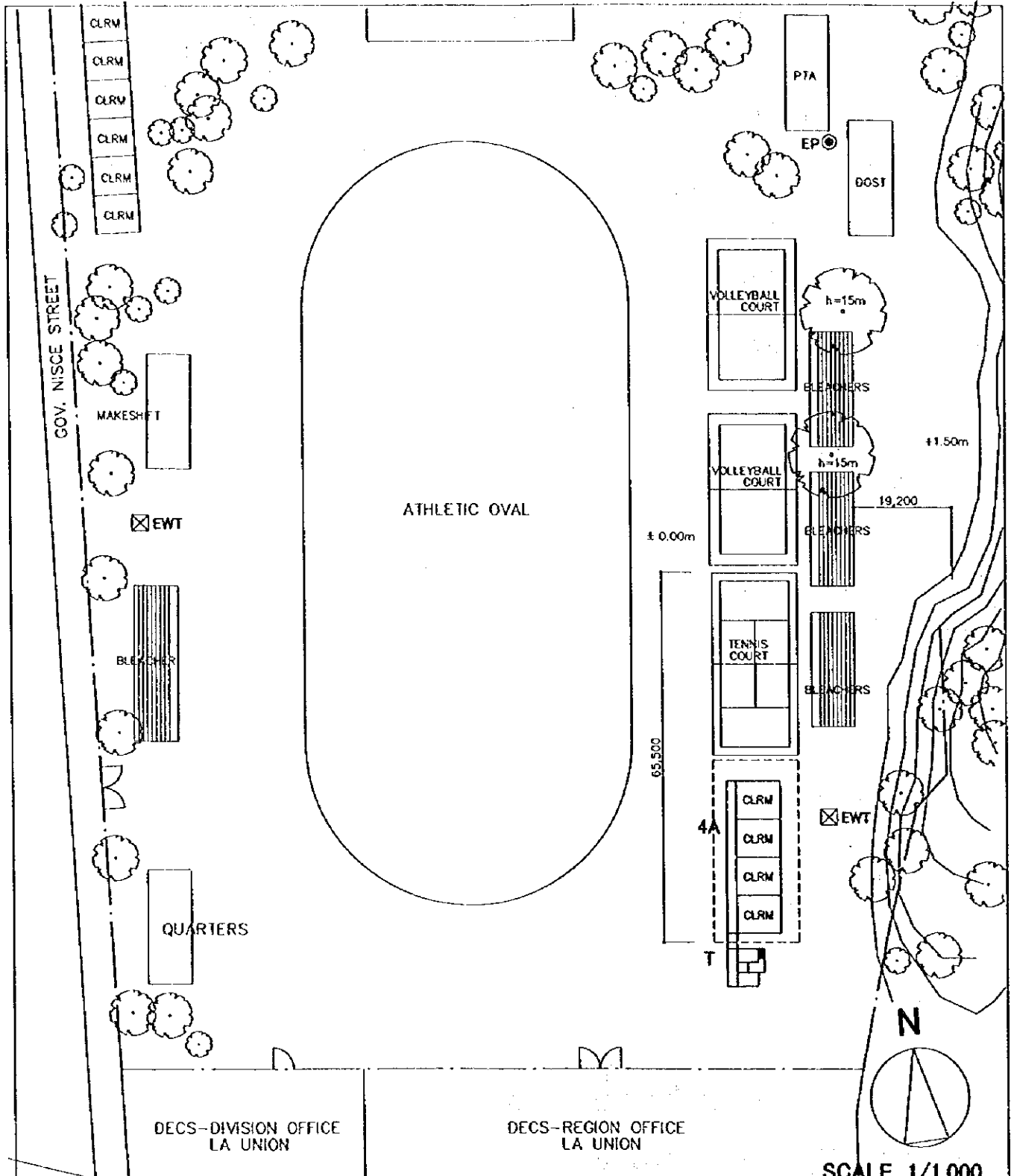


3. EXISTING SITE CONDITION



SCHOOL NO.	S-16 (S-17)	NAME OF SCHOOL	La Union NHS
LOCATION	San Fernando, La Union		

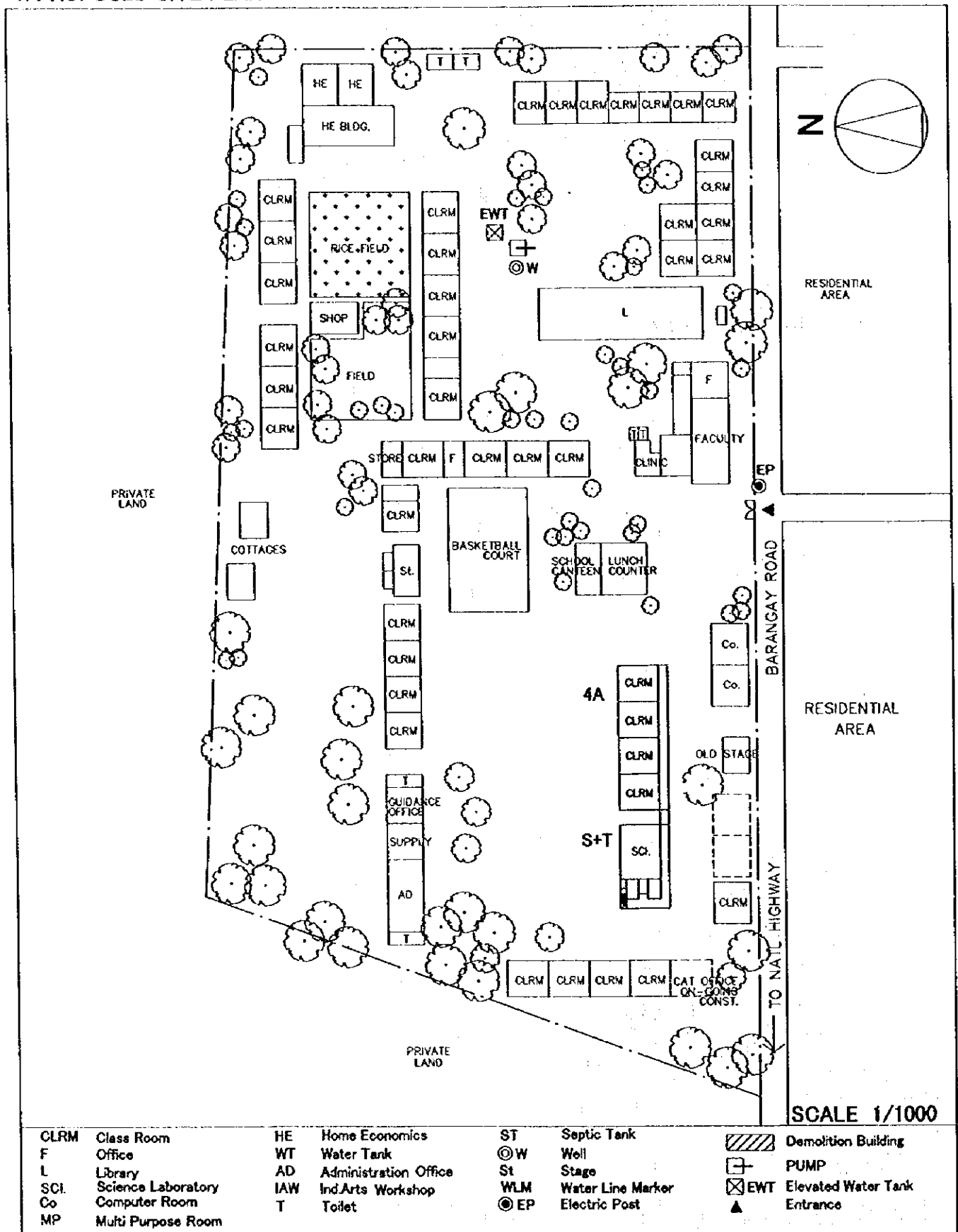
1. PROPOSED SITE PLAN



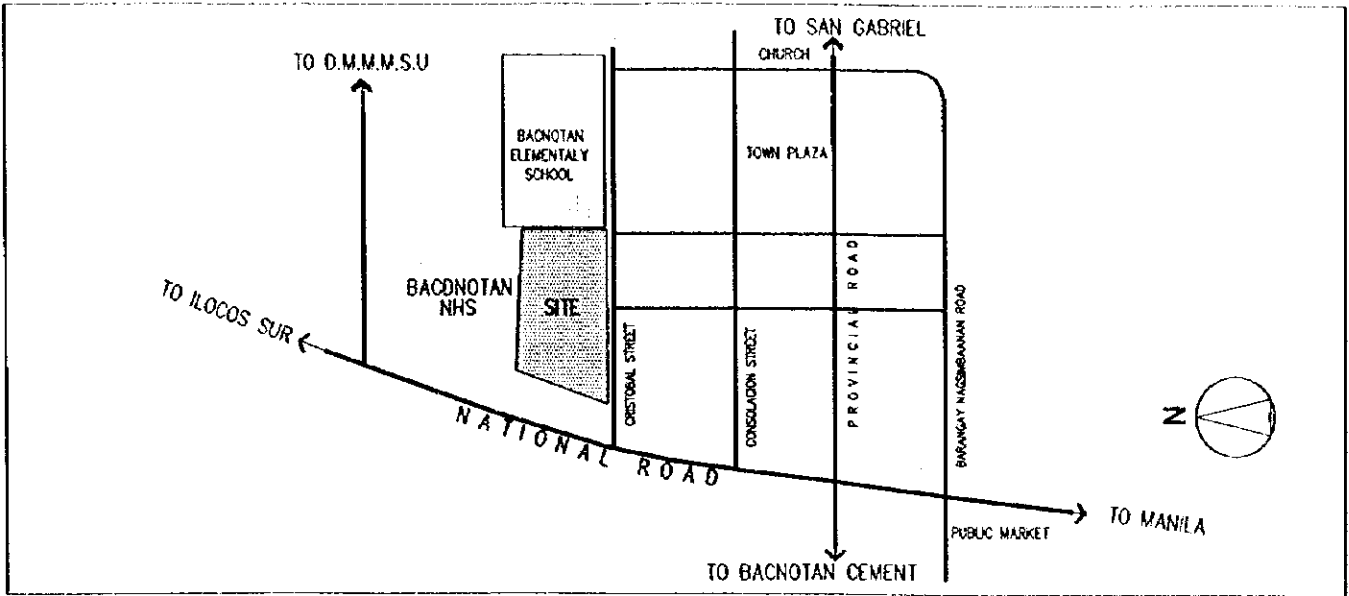
CLRM	Class Room	HE	Home Economics	ST	Septic Tank		Demolition Building
F	Office	WT	Water Tank	⊙W	Well		PUMP
L	Library	AD	Administration Office	St	Stage		EWT
SL	Science Laboratory	IAW	Ind.Arts Workshop	WLM	Water Line Marker		Entrance
Co	Computer Room	T	Toilet	⊙EP	Electric Post		
MP	Multi Purpose Room						

SCHOOL NO.	S-17 (S-18)	NAME OF SCHOOL	Bacnotan NHS
LOCATION	Bacnotan, La Union		

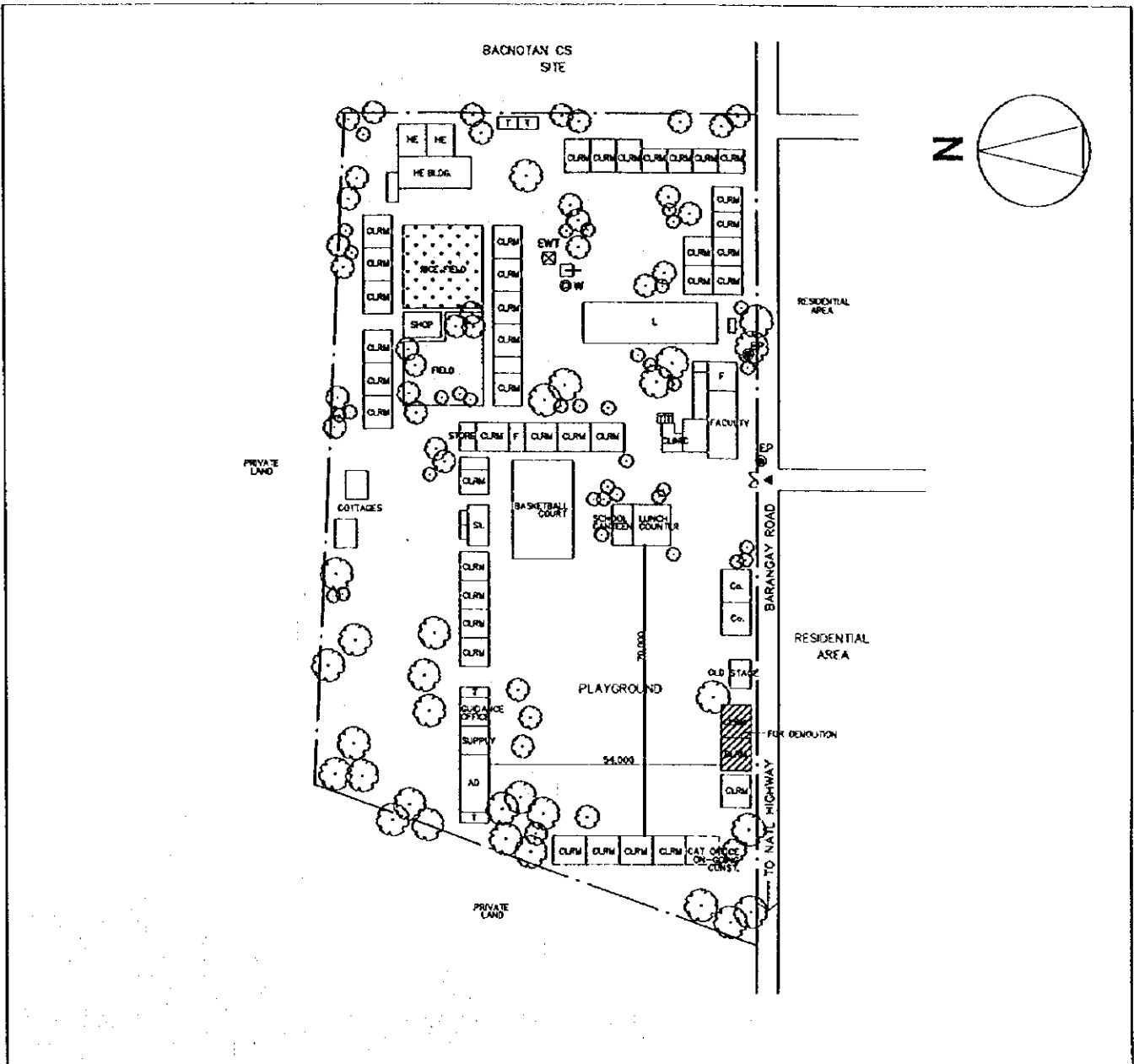
1. PROPOSED SITE PLAN



2. VICINITY MAP

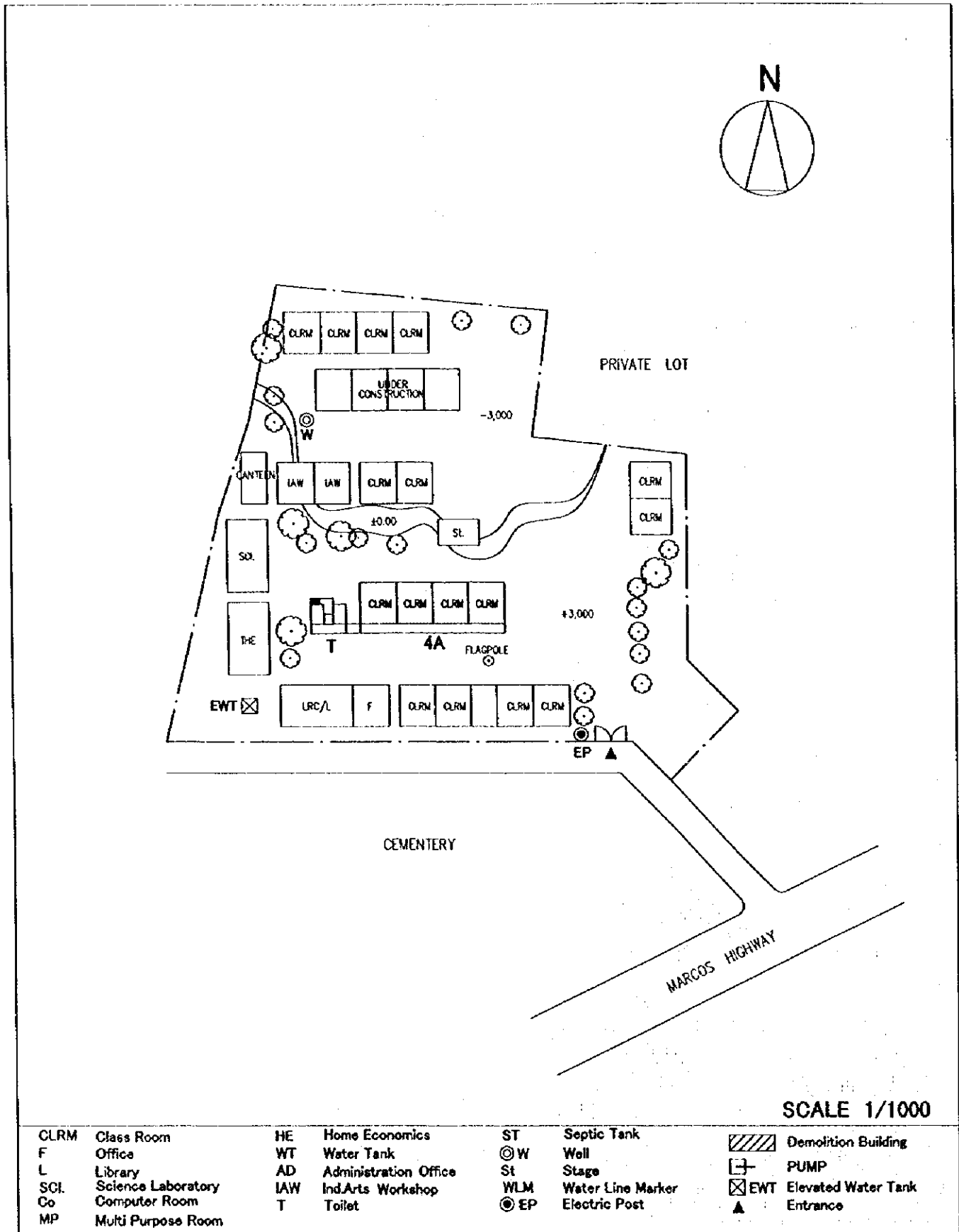


3. EXISTING SITE CONDITION

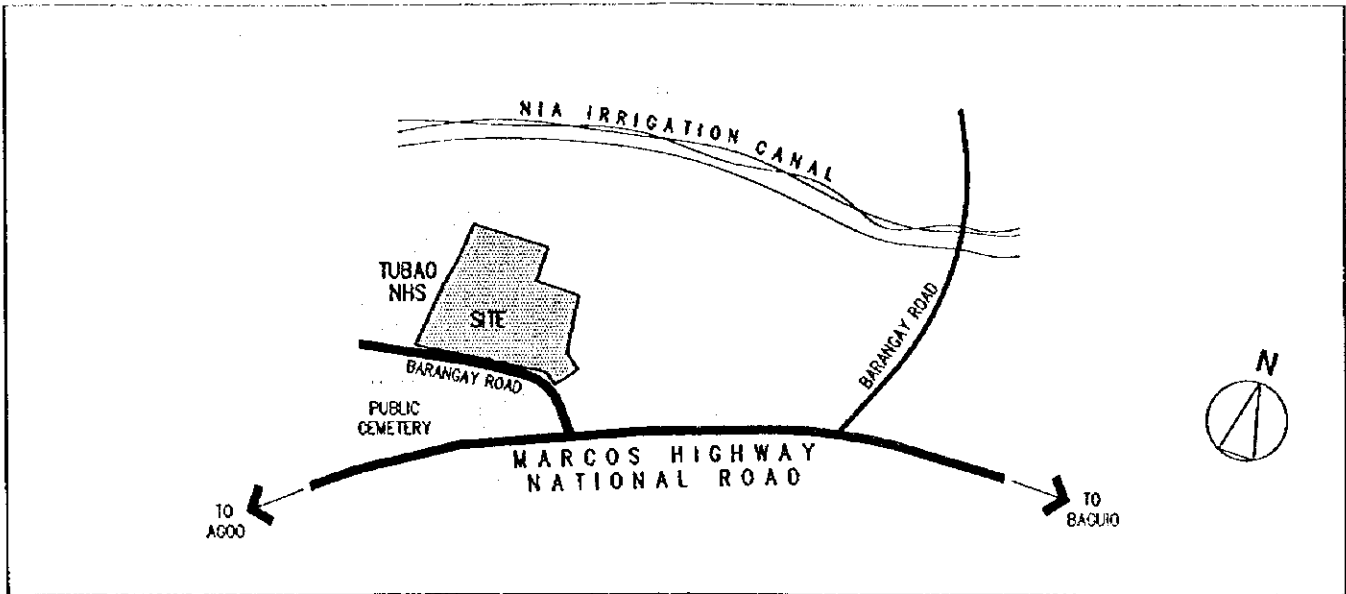


SCHOOL NO.	S-19 (S-21)	NAME OF SCHOOL	Tubao NHS
LOCATION	Tubao, La Union		

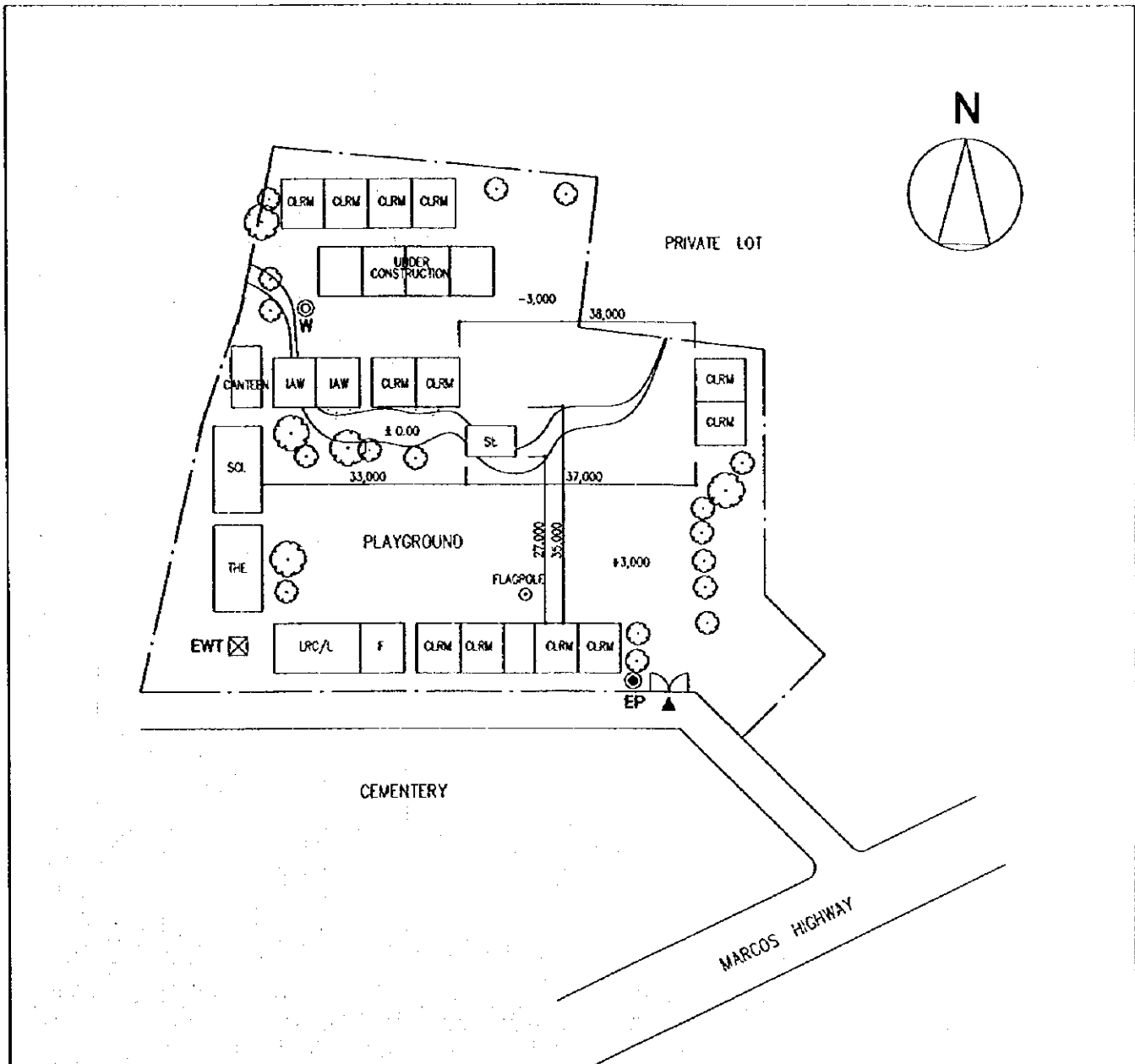
1. PROPOSED SITE PLAN



2. VICINITY MAP

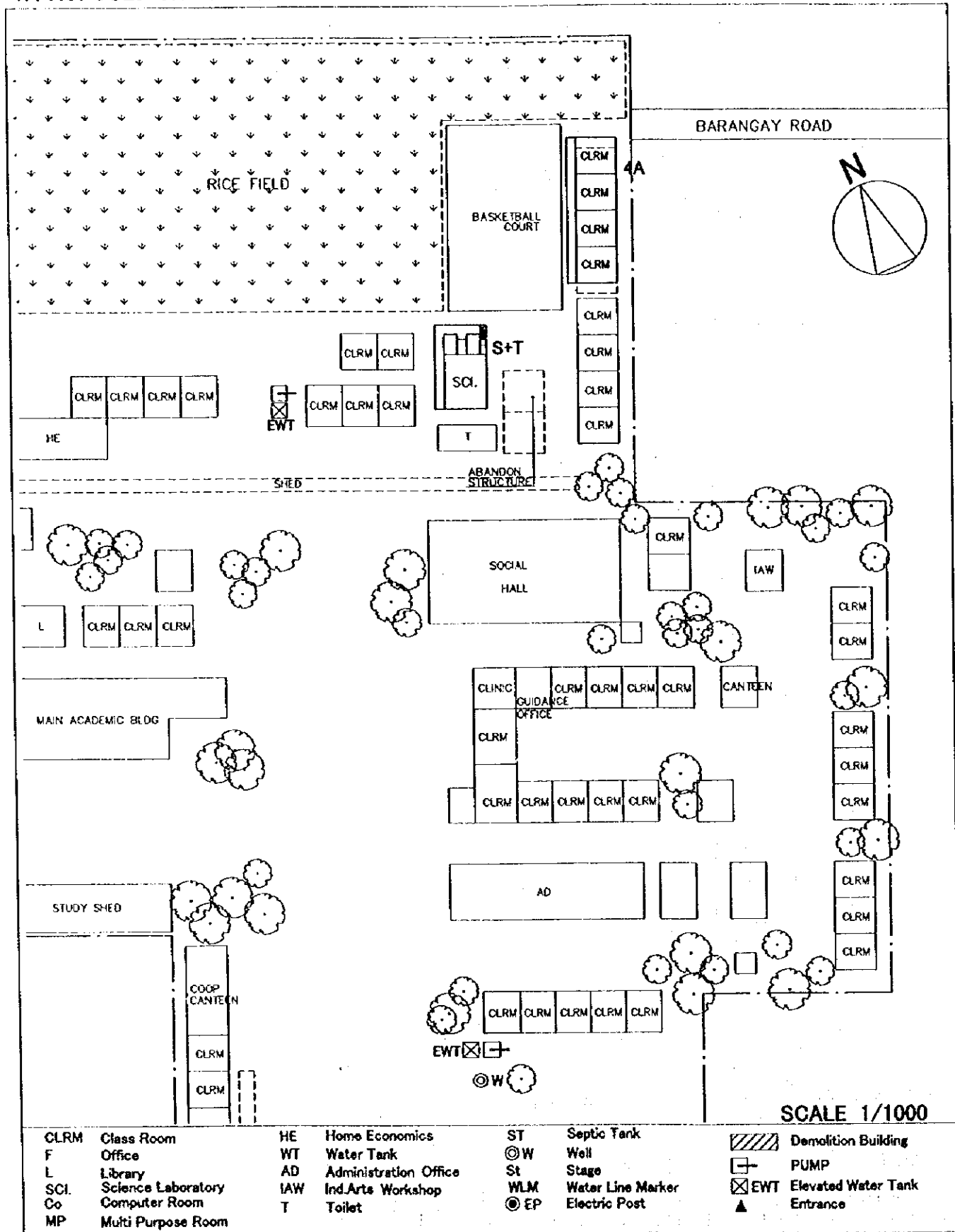


3. EXISTING SITE CONDITION



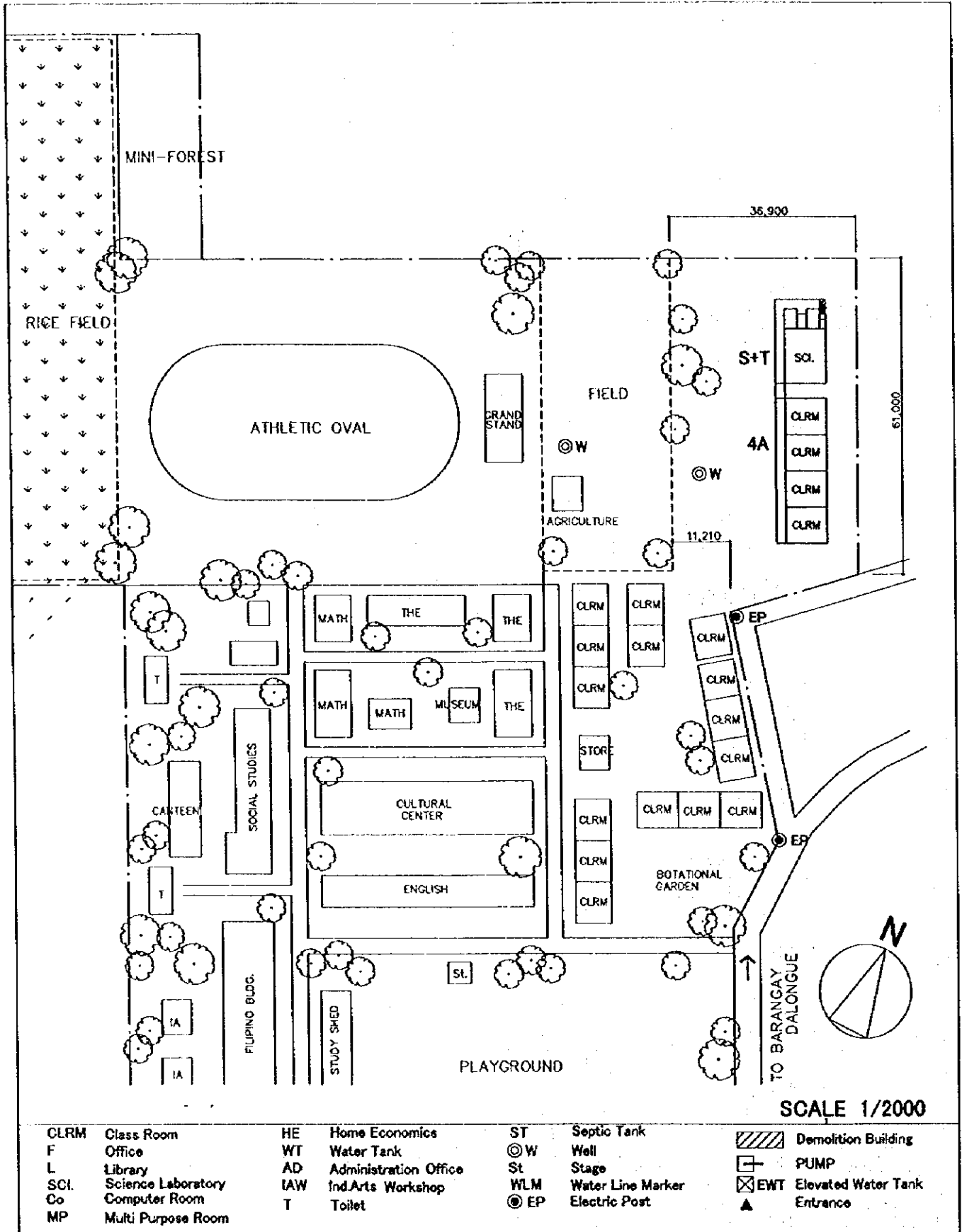
SCHOOL NO.	S-20 (S-22)	NAME OF SCHOOL	Calasiao Comprehensive NHS
LOCATION	Calasiao, Pangasinan I		

1. PROPOSED SITE PLAN



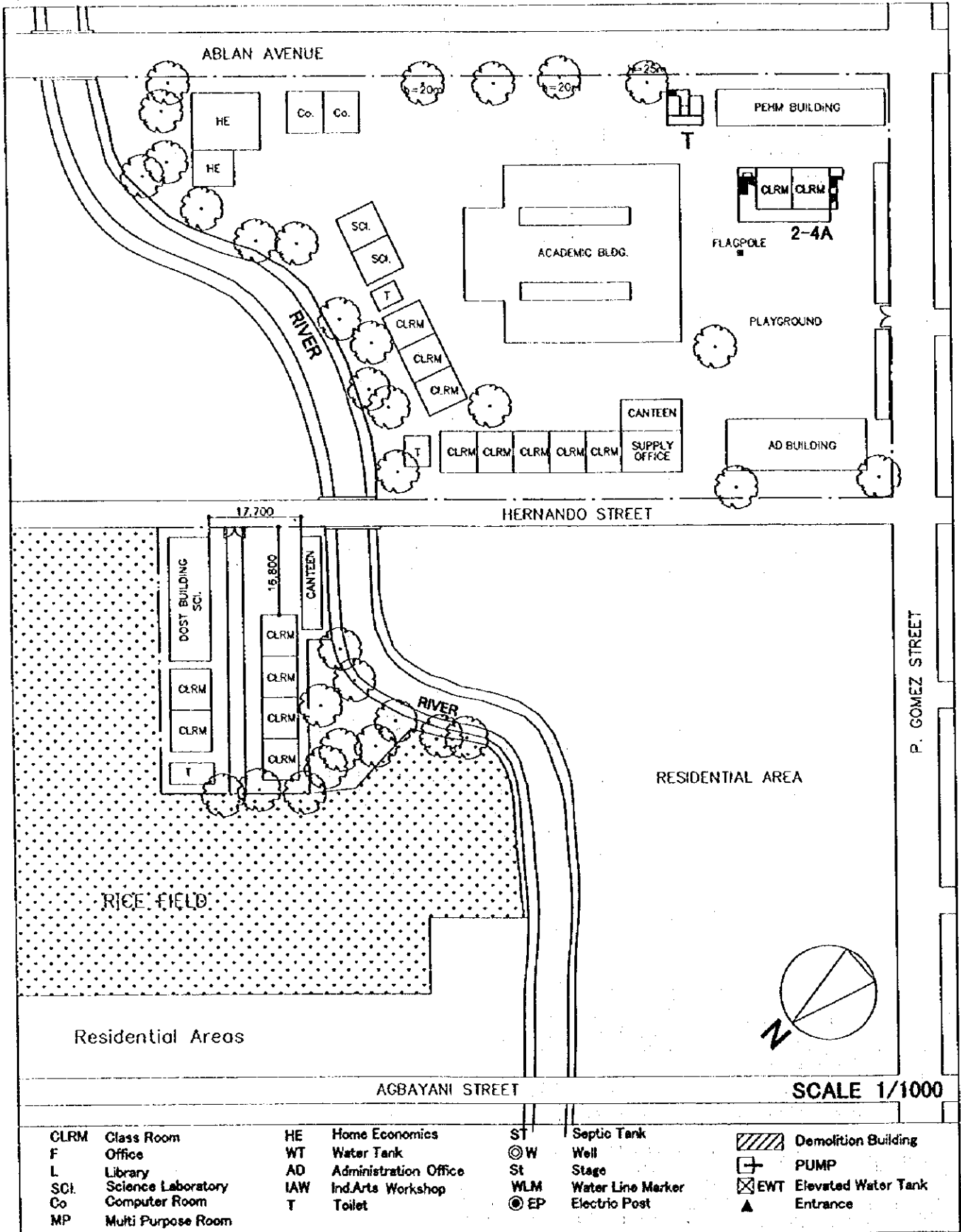
SCHOOL NO.	S-21 (S-23)	NAME OF SCHOOL	Daniel Maramba NHS
LOCATION	Sta. Barbara, Paqngasinan		

1. PROPOSED SITE PLAN

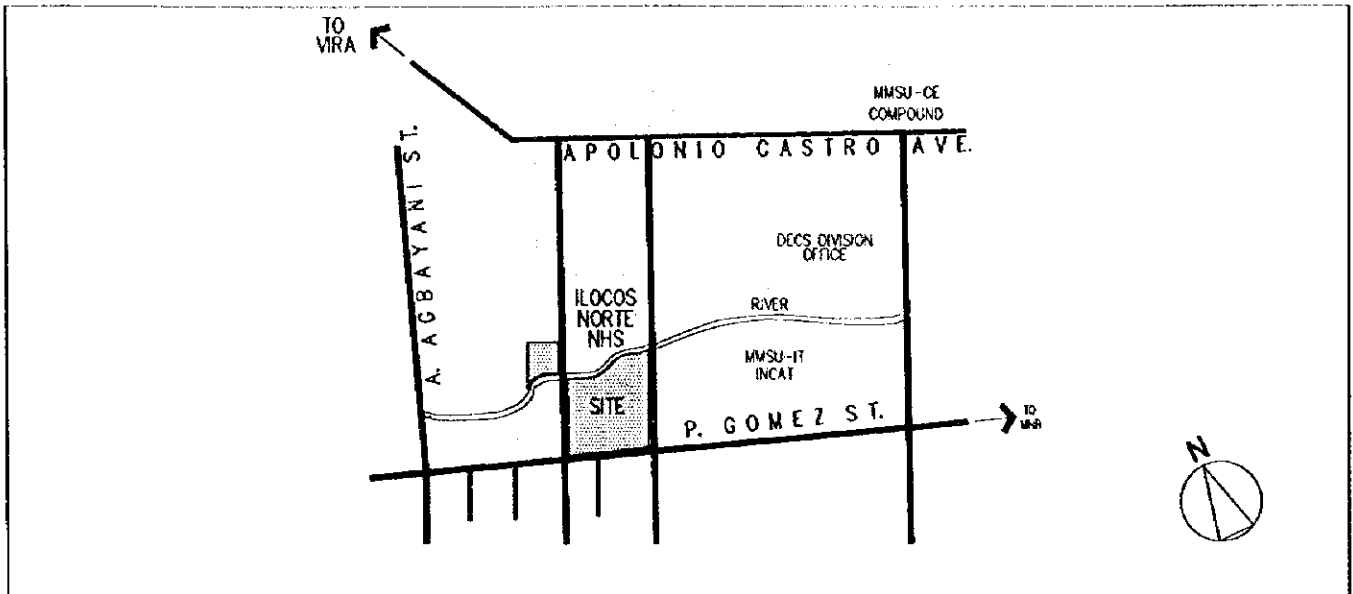


SCHOOL NO.	S-22 (S-24)	NAME OF SCHOOL	Ilocos Norte NHS
LOCATION	Laoag City		

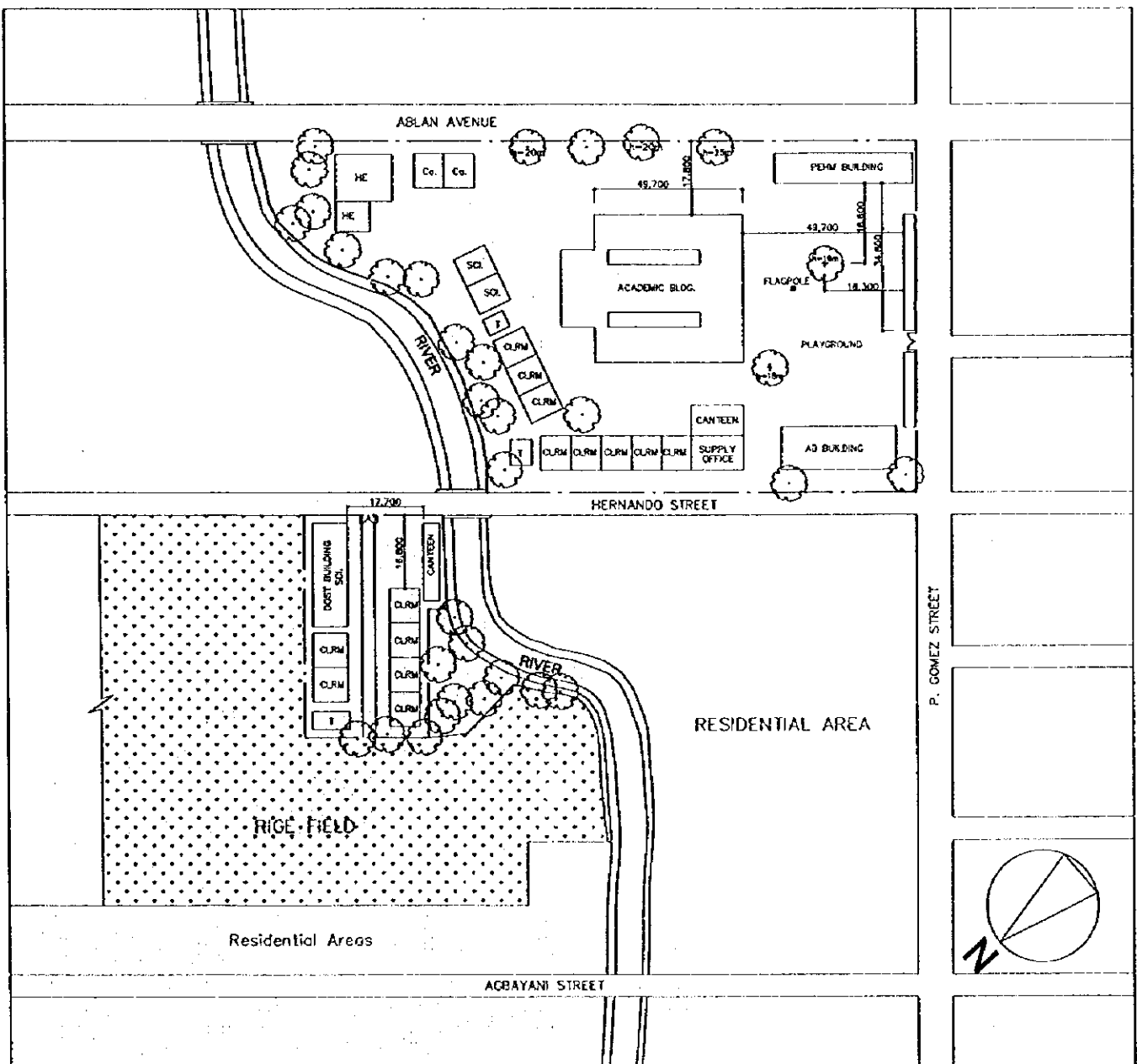
1. PROPOSED SITE PLAN



2. VICINITY MAP

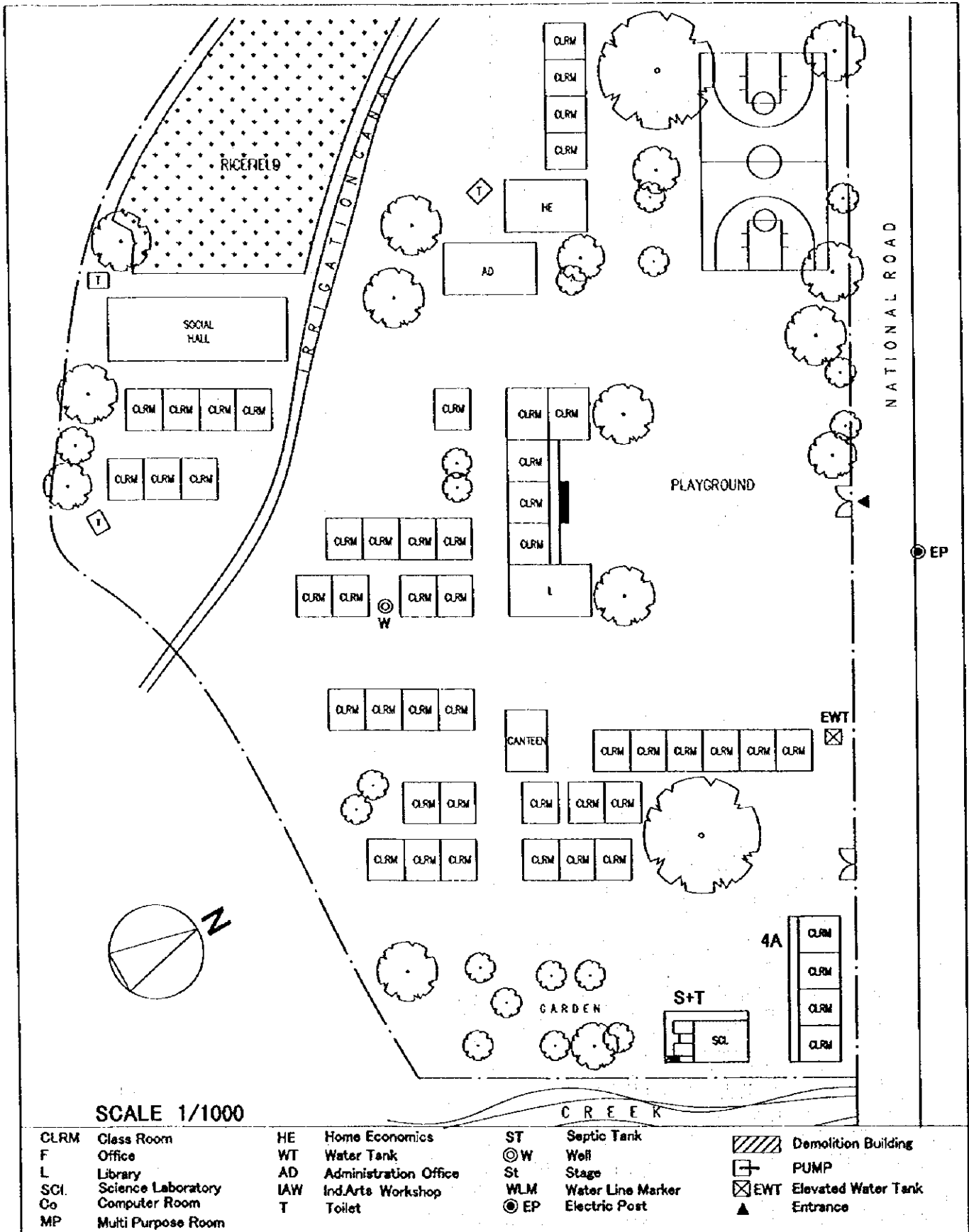


3. EXISTING SITE CONDITION

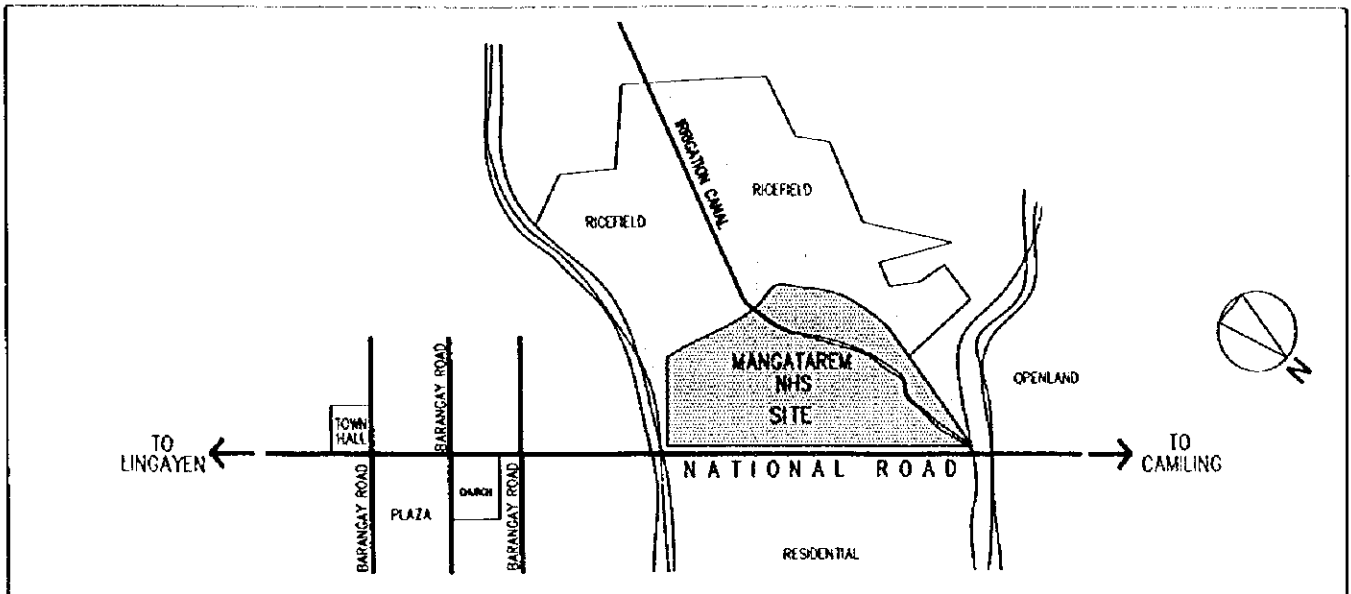


SCHOOL NO.	S-23 (S-25)	NAME OF SCHOOL	Mangatarem NHS
LOCATION	Mangatarem, Pangasinan I		

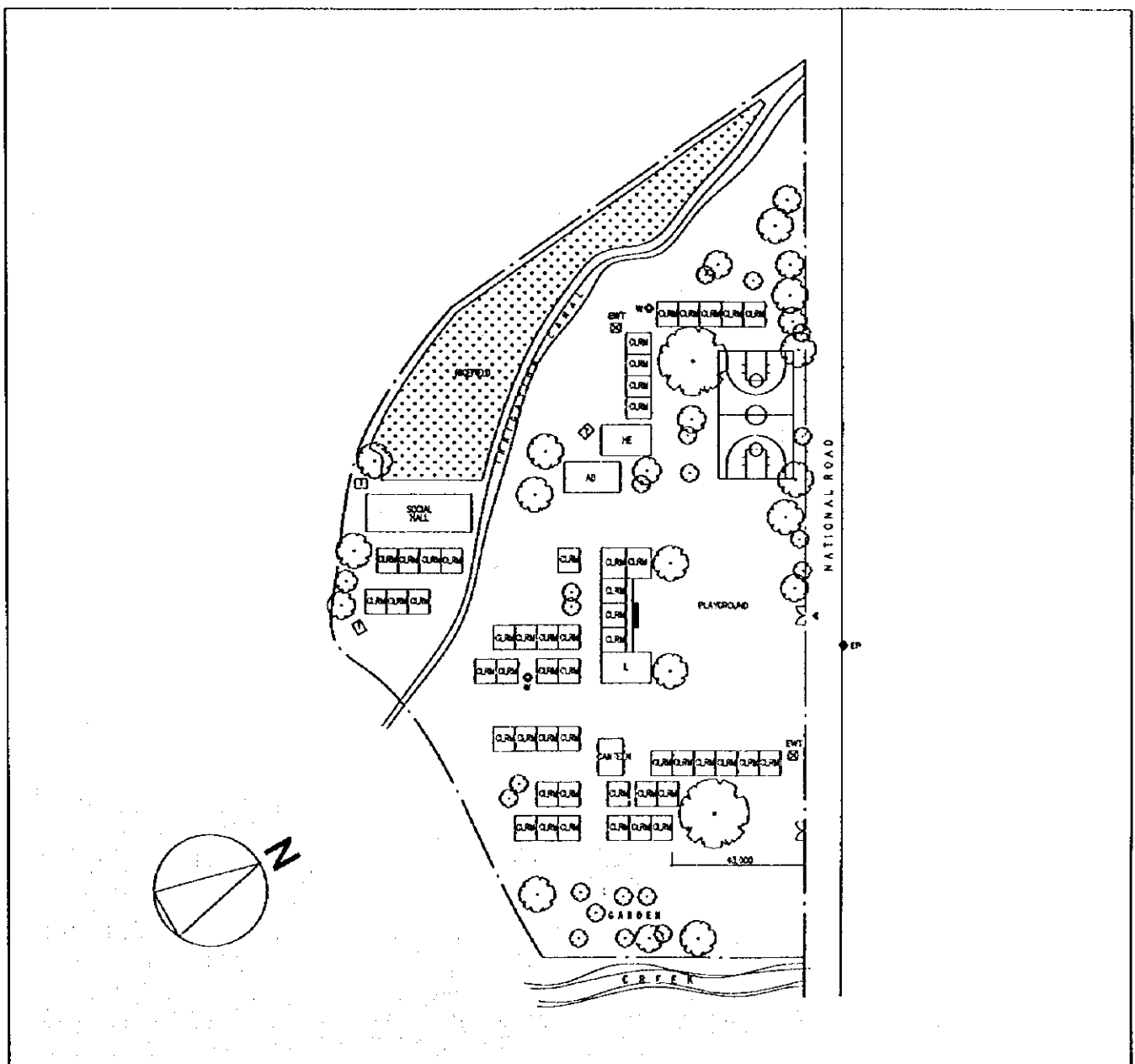
1. PROPOSED SITE PLAN



2. VICINITY MAP

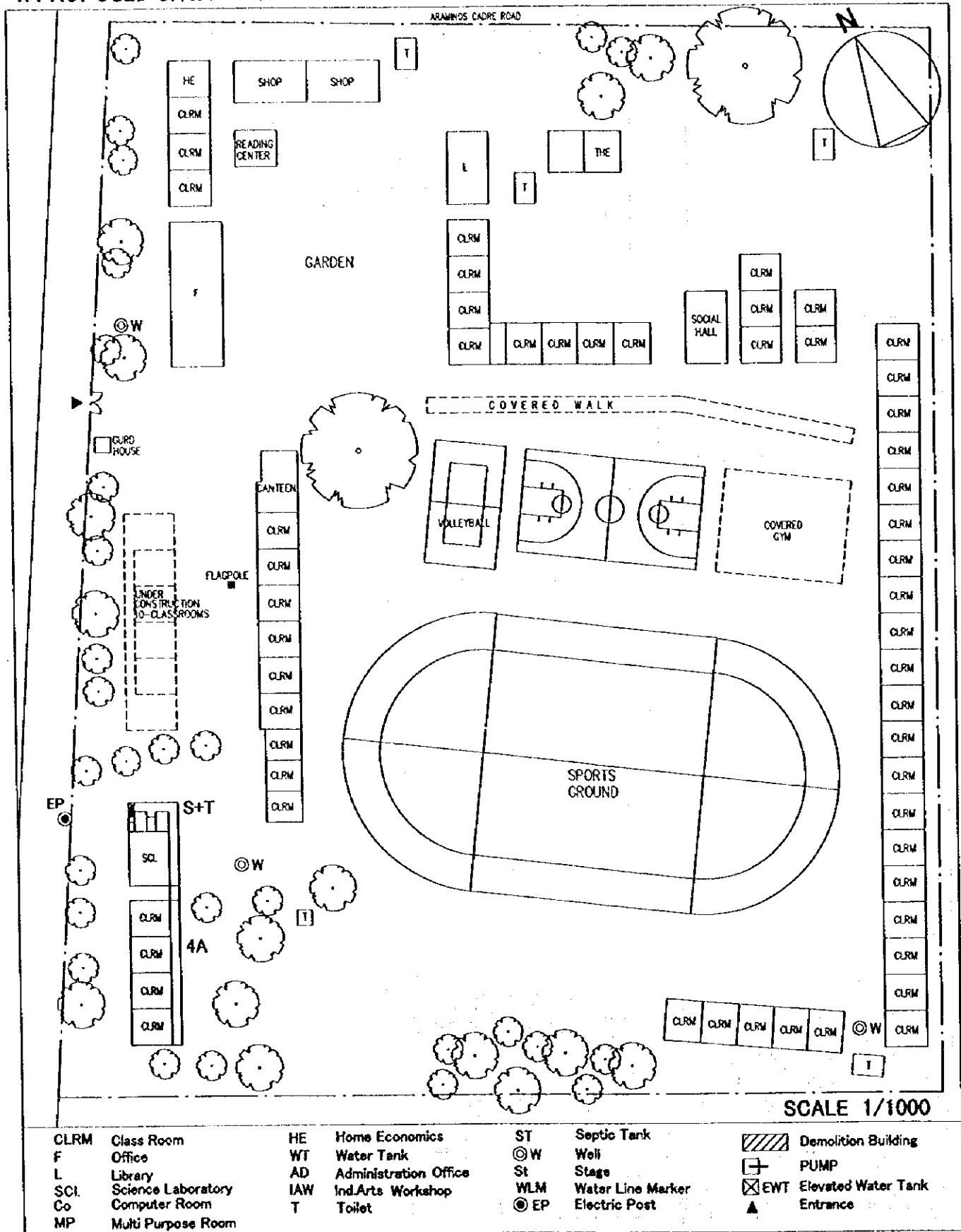


3. EXISTING SITE CONDITION

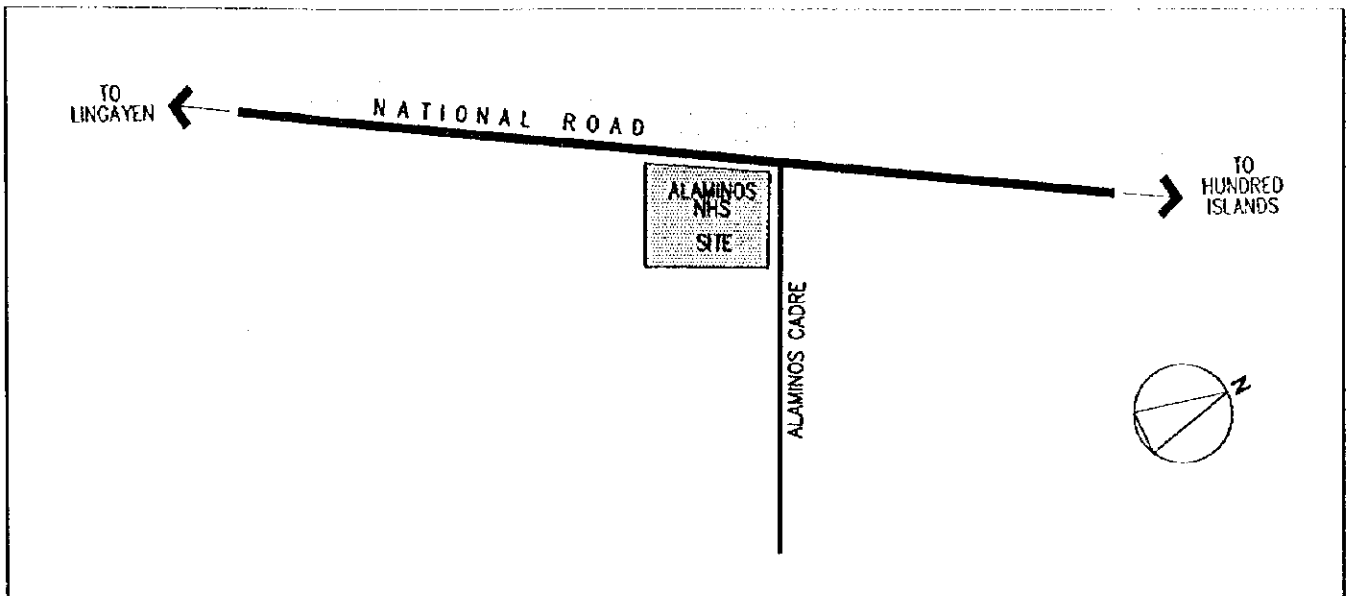


SCHOOL NO.	S-24 (S-26)	NAME OF SCHOOL	Alaminos NHS
LOCATION	Pangasinan I		

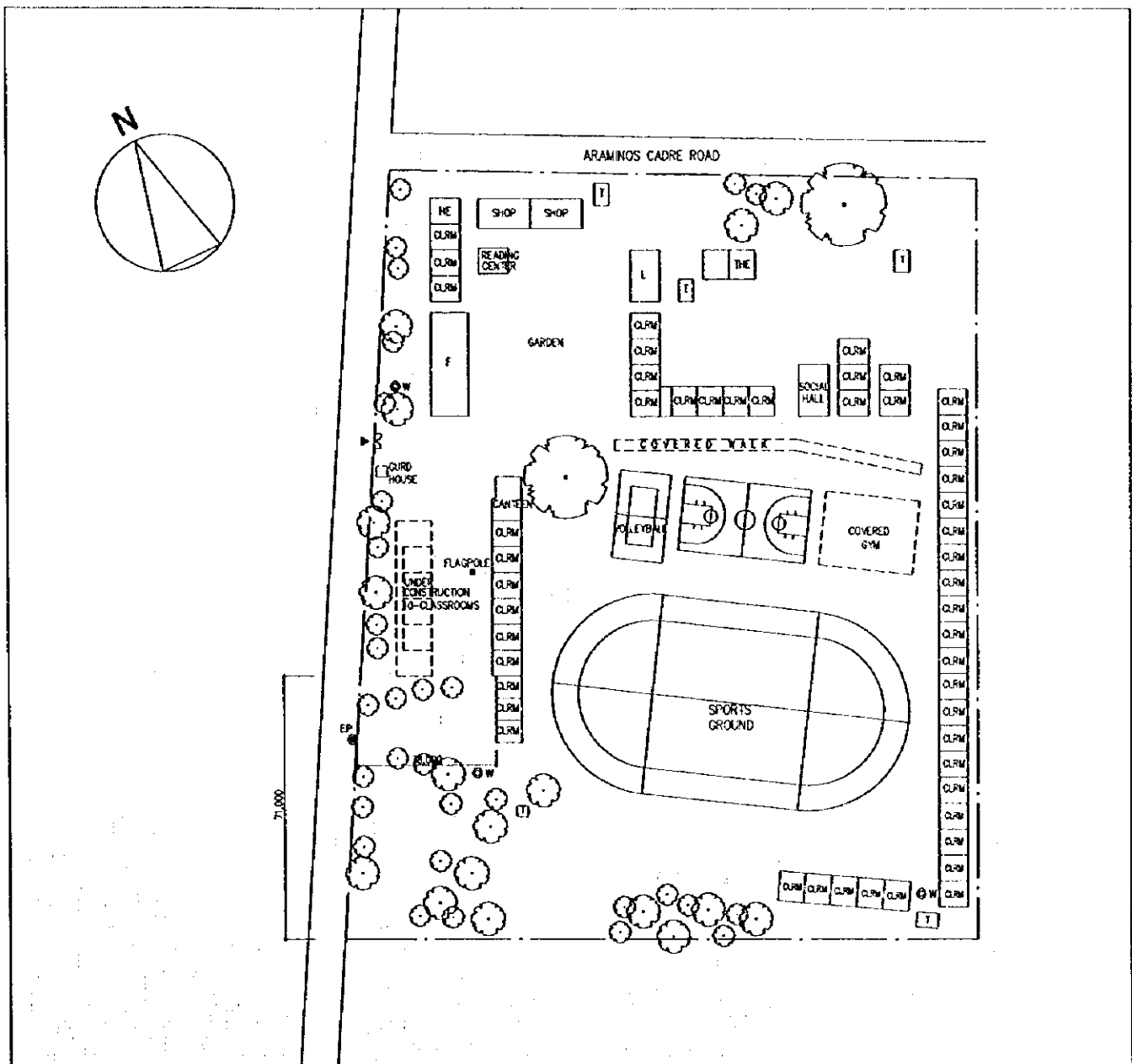
1. PROPOSED SITE PLAN



2. VICINITY MAP

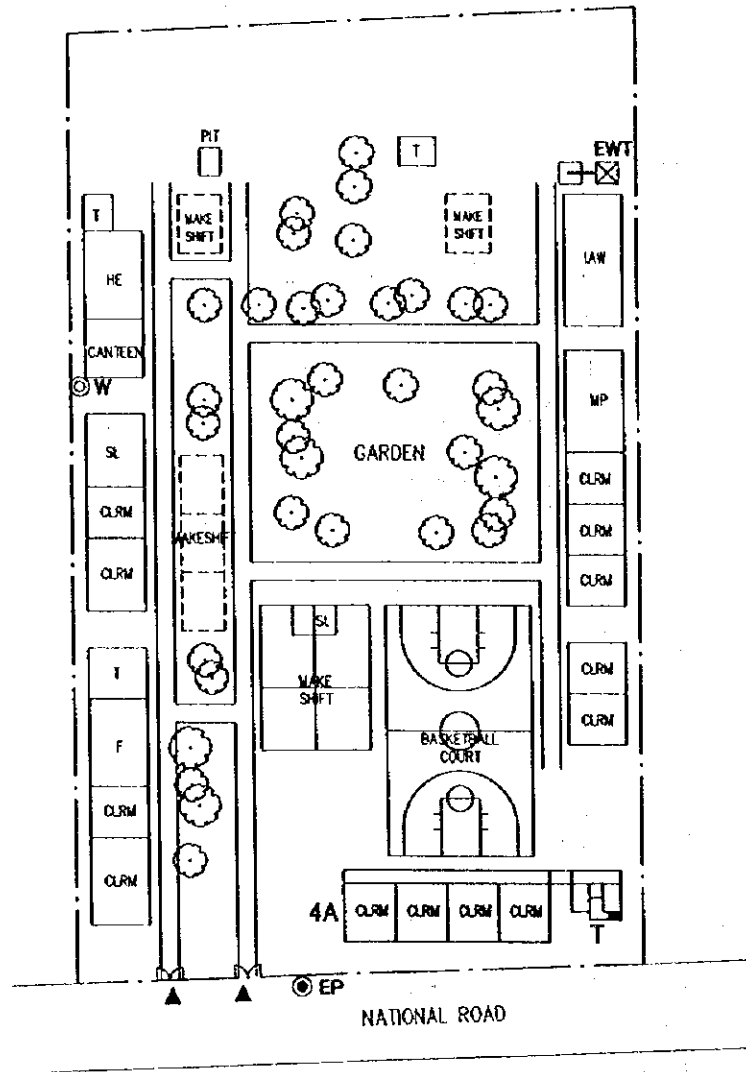
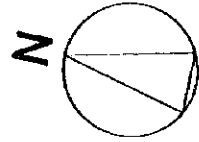


3. EXISTING SITE CONDITION



SCHOOL NO.	S-25 (S-27)	NAME OF SCHOOL	Umanday NHS
LOCATION	Bugallon, Pangasinan I		

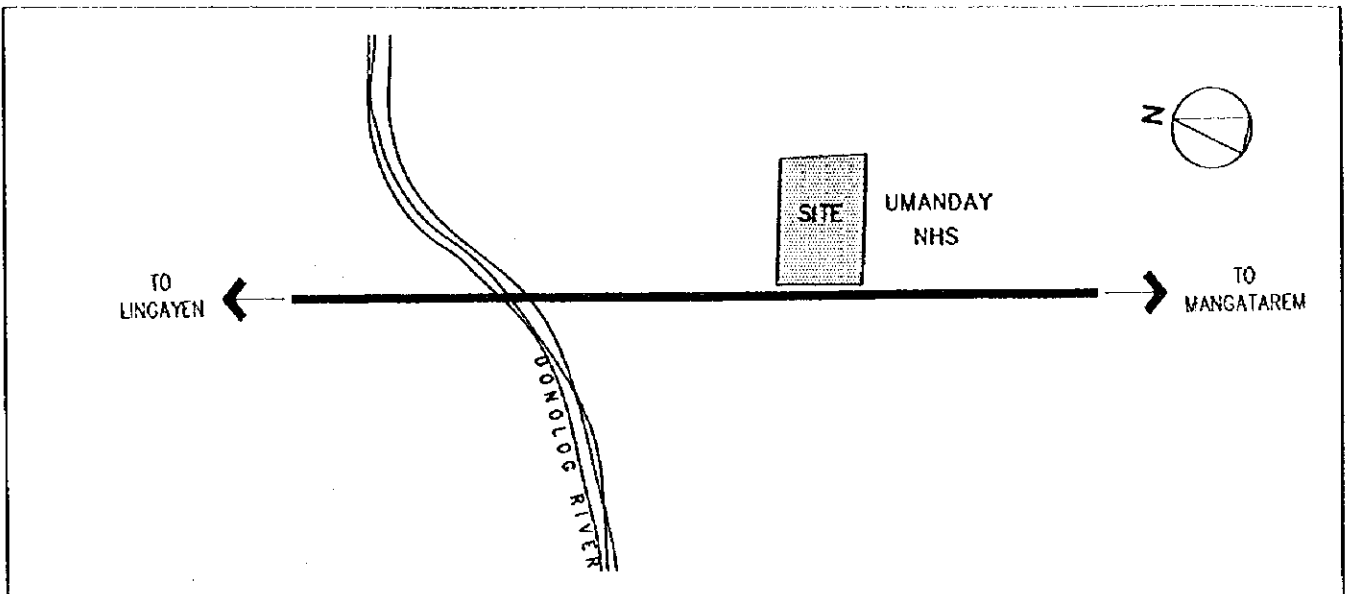
1. PROPOSED SITE PLAN



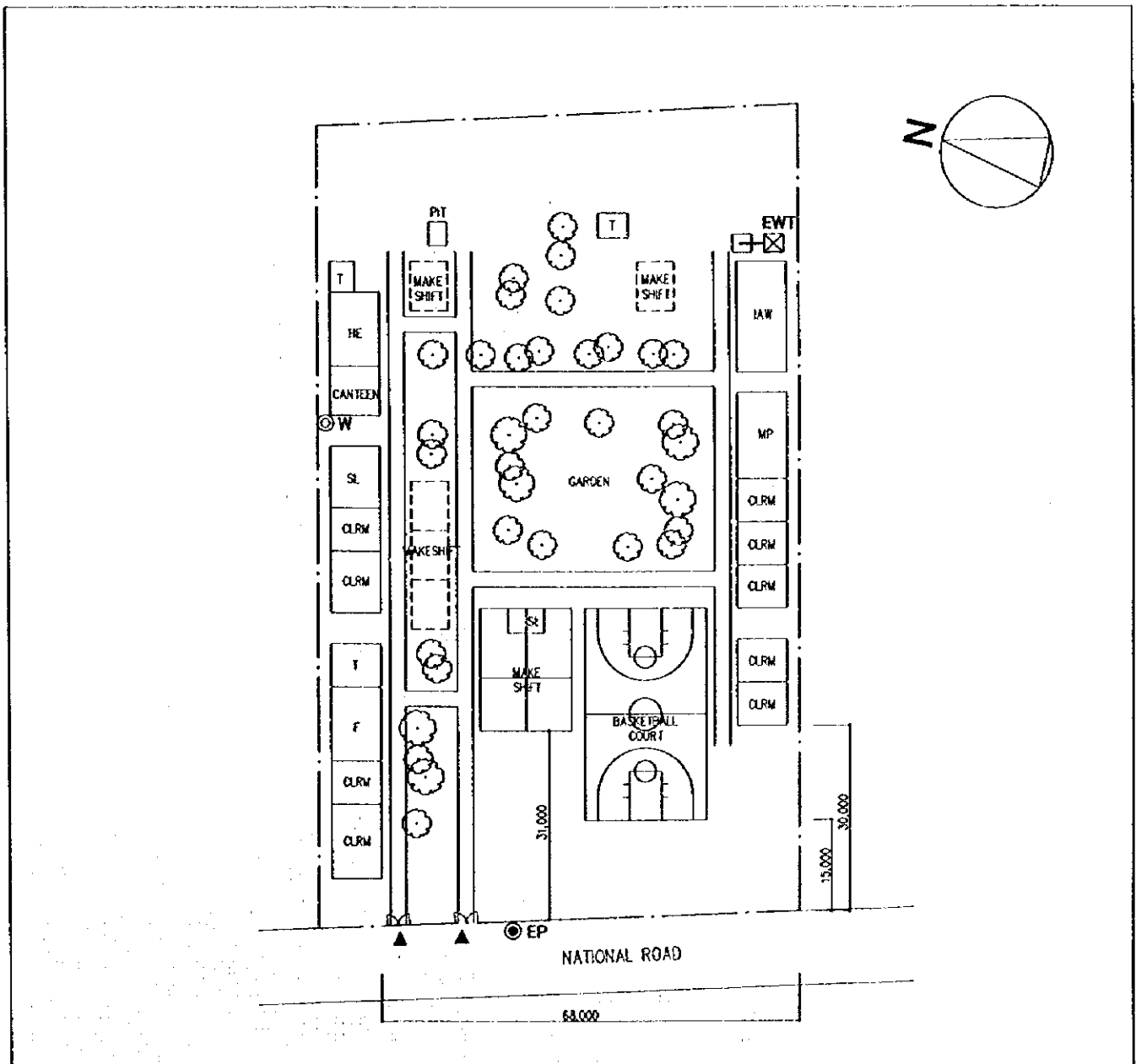
SCALE 1/1000

CLRM	Class Room	HE	Home Economics	ST	Septic Tank		Demolition Building
F	Office	WT	Water Tank	⊙ W	Well		PUMP
L	Library	AD	Administration Office	St	Stage		Elevated Water Tank
SCI.	Science Laboratory	IAW	Ind.Arts Workshop	WLM	Water Line Marker	▲	Entrance
Co	Computer Room	T	Toilet	⊙ EP	Electric Post		
MP	Multi Purpose Room						

2. VICINITY MAP

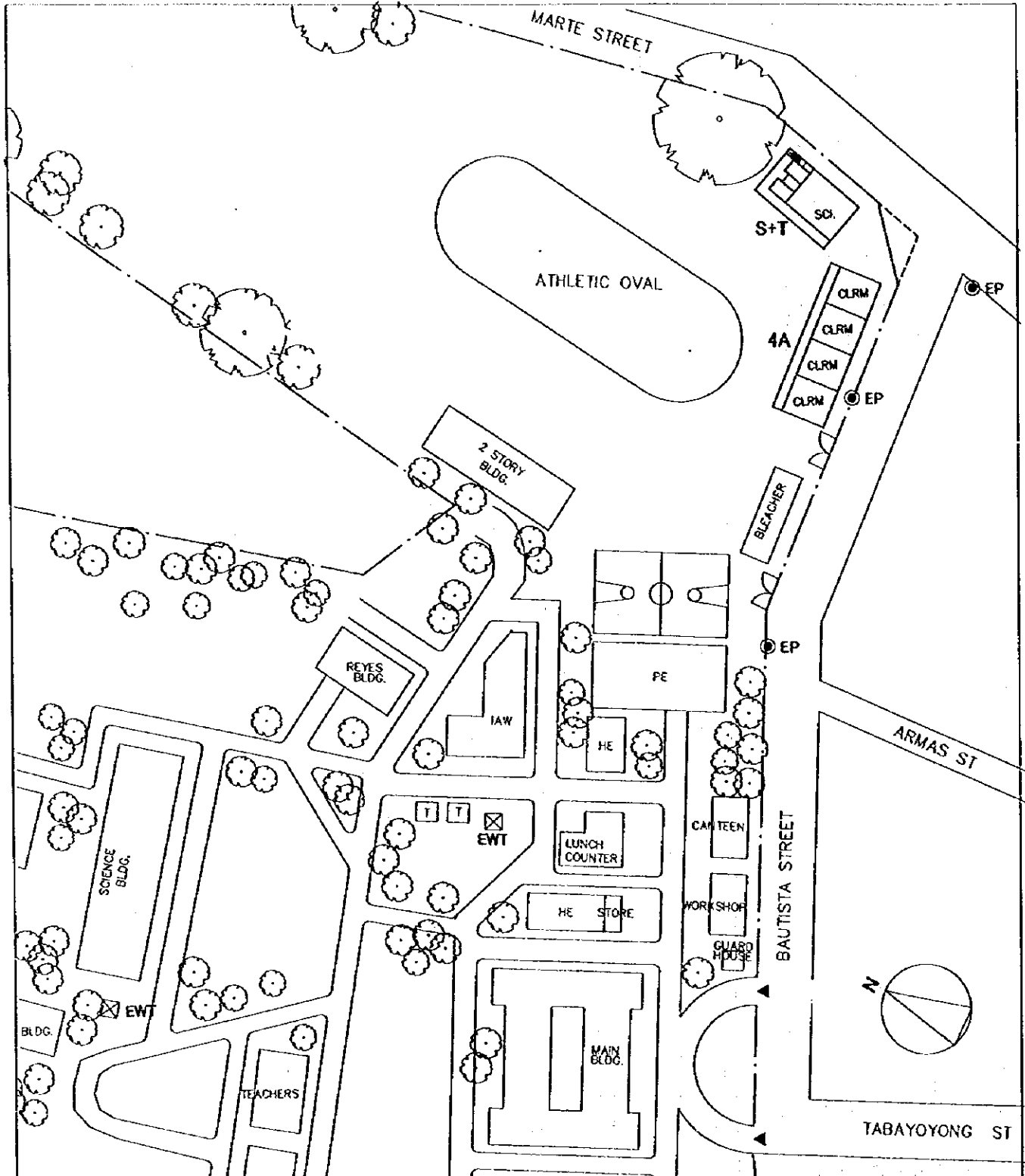


3. EXISTING SITE CONDITION



SCHOOL NO.	S-26 (S-28)	NAME OF SCHOOL	Manoag NHS
LOCATION	Manoag, Pangasinan II		

1. PROPOSED SITE PLAN

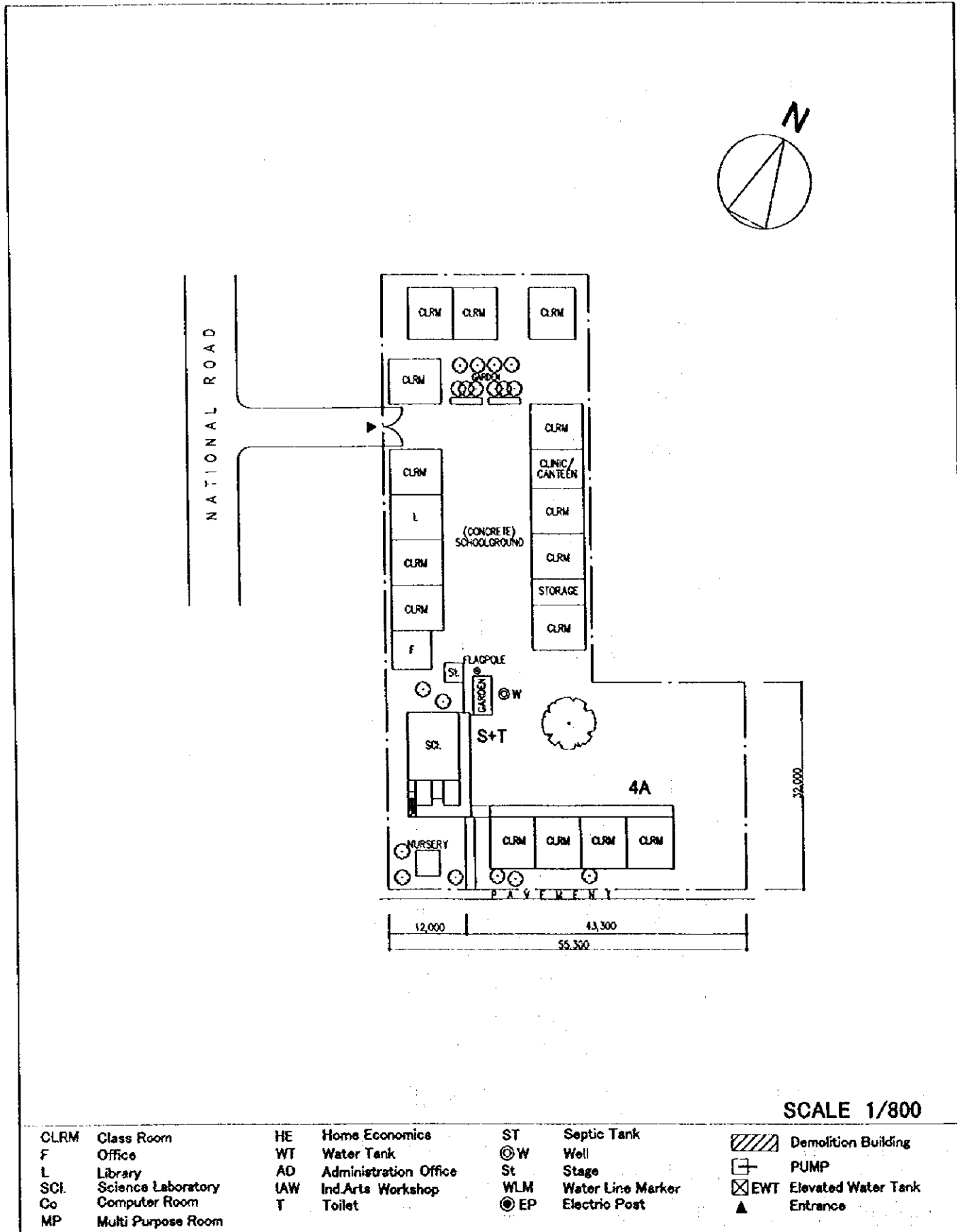


SCALE 1/1000

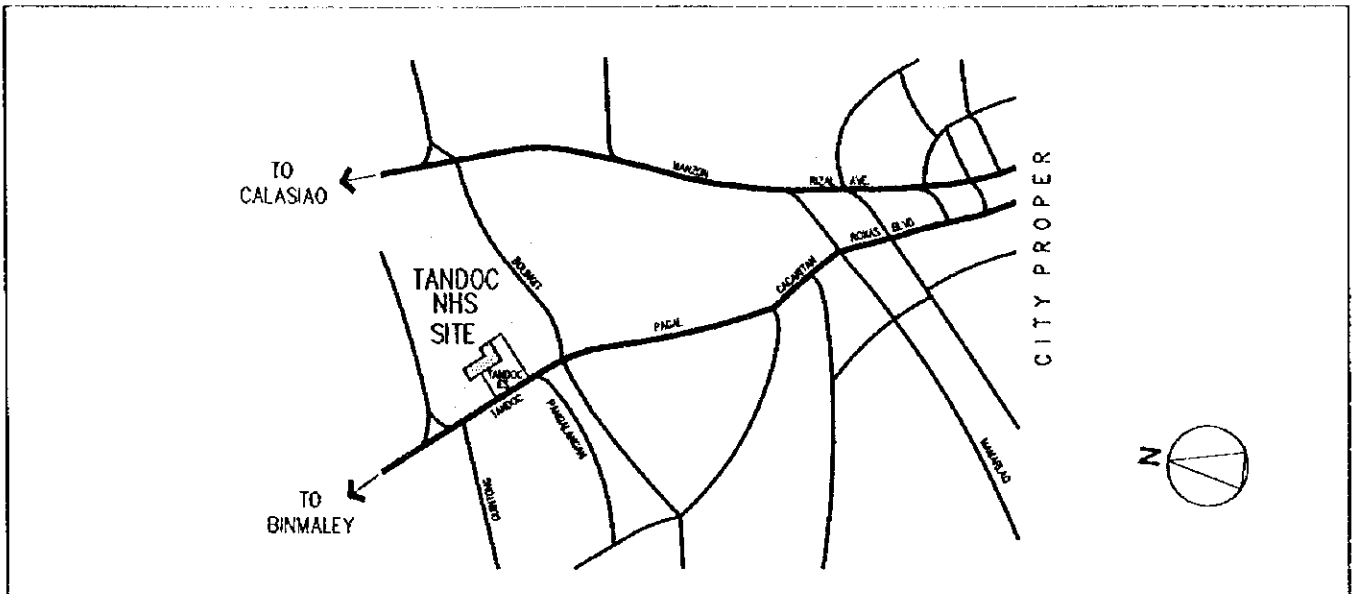
CLRM	Class Room	HE	Home Economics	ST	Septic Tank		Demolition Building
F	Office	WT	Water Tank	⊙W	Well		PUMP
L	Library	AD	Administration Office	St	Stage		EWT Elevated Water Tank
SCI.	Science Laboratory	IAW	Ind.Arts Workshop	WLM	Water Line Marker		Entrance
Co	Computer Room	T	Toilet	⊙EP	Electric Post		
MP	Multi Purpose Room						

SCHOOL NO.	S-27 (S-29)	NAME OF SCHOOL	Tandoc NHS
LOCATION	San Carlos City, San Carlos City		

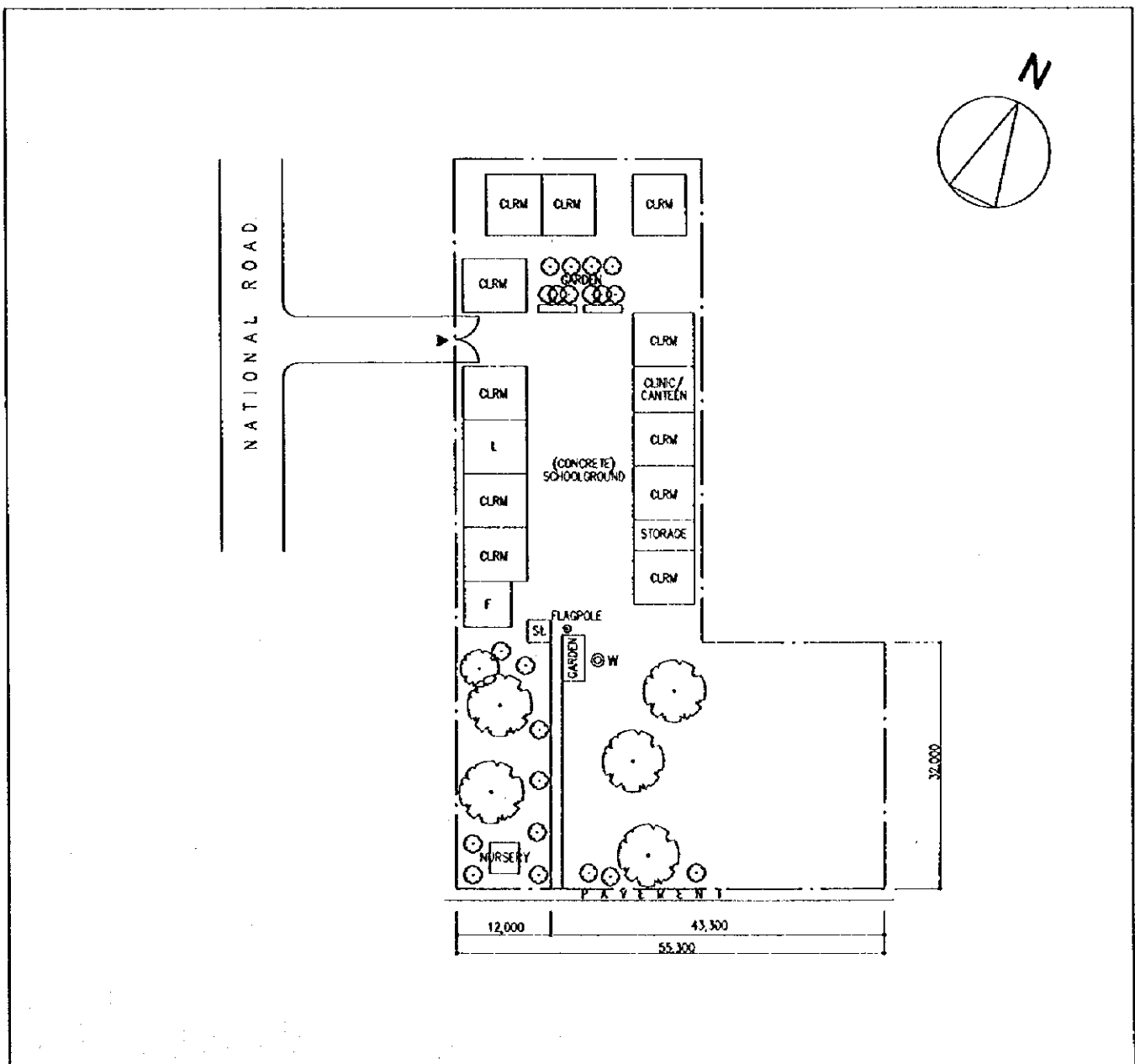
1. PROPOSED SITE PLAN



2. VICINITY MAP



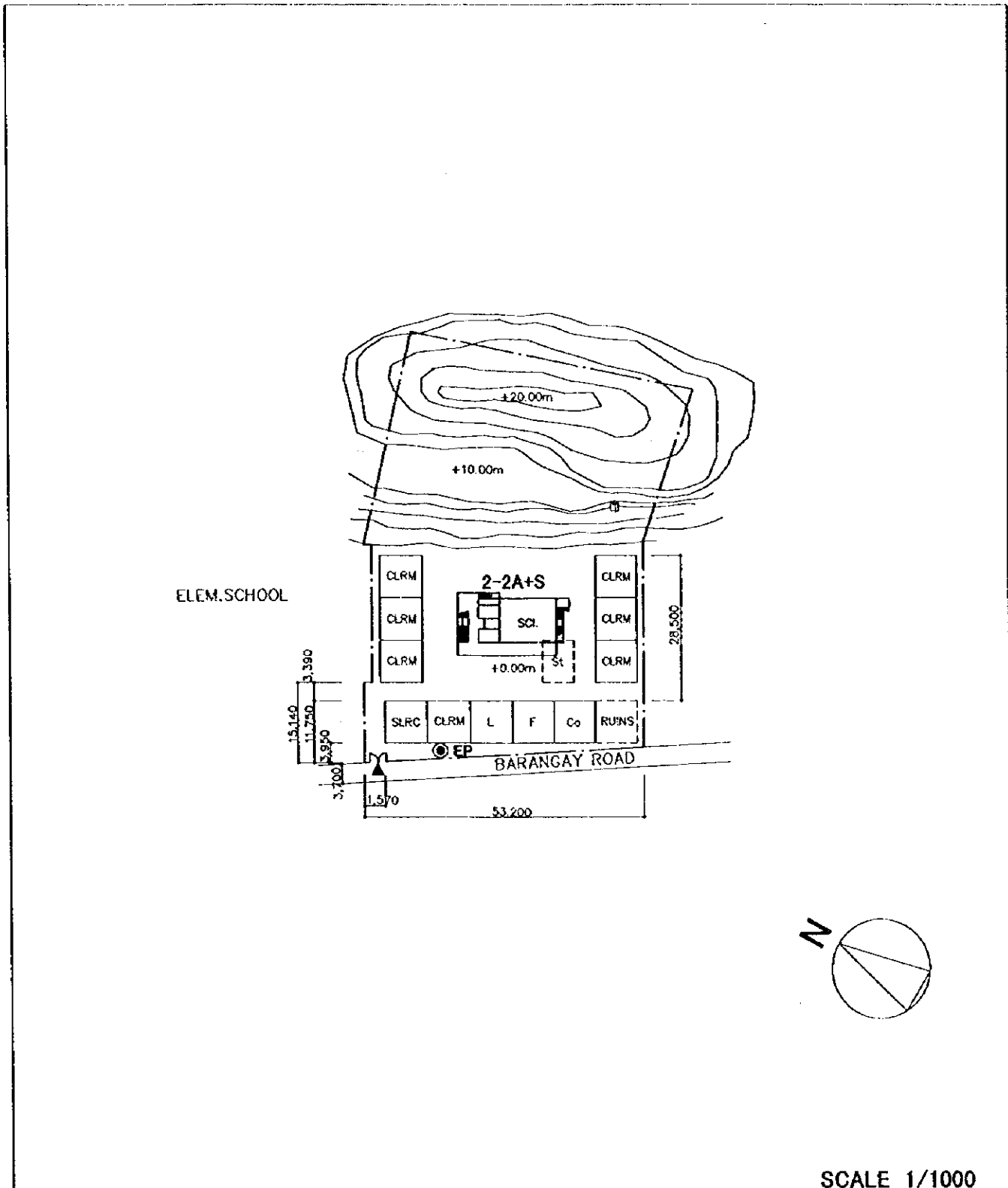
3. EXISTING SITE CONDITION



CAR

SCHOOL NO.	S-28 (S-30)	NAME OF SCHOOL	Sinipsip NHS
LOCATION	Sinipsip, Buguias, Benguet		

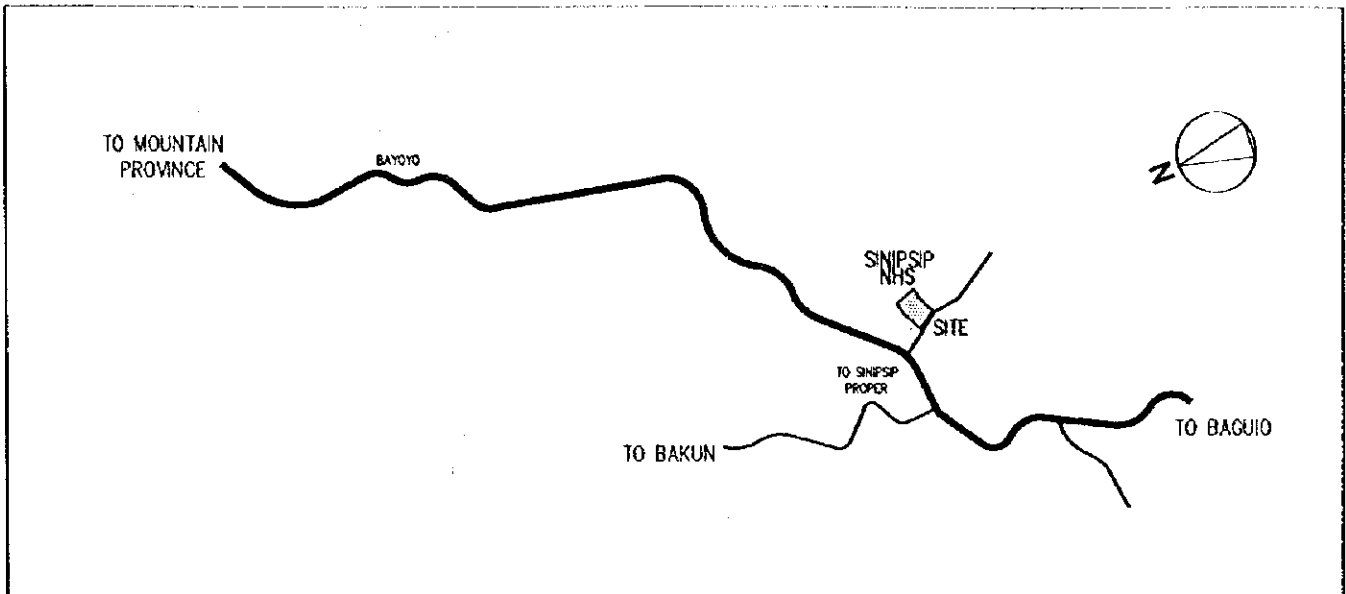
1. PROPOSED SITE PLAN



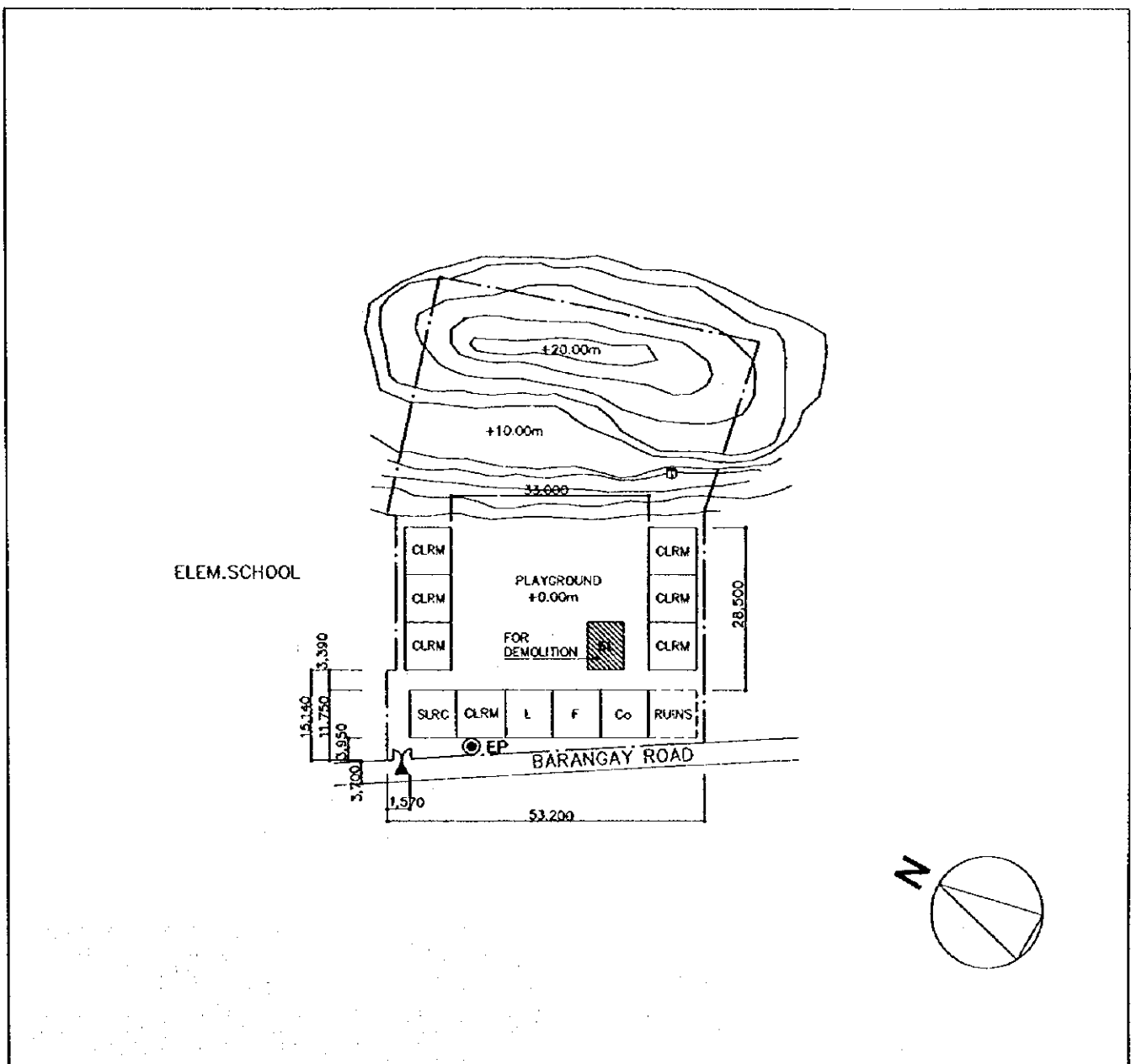
SCALE 1/1000

CLRM	Class Room	HE	Home Economics	ST	Septic Tank		Demolition Building
F	Office	WT	Water Tank	⊙ W	Well		PUMP
L	Library	AD	Administration Office	St	Stage		EWT Elevated Water Tank
SCI	Science Laboratory	IAW	Ind.Arts Workshop	⊙ WLM	Water Line Marker		Entrance
Co	Computer Room	T	Toilet	⊙ EP	Electric Post		
MP	Multi Purpose Room						

2. VICINITY MAP

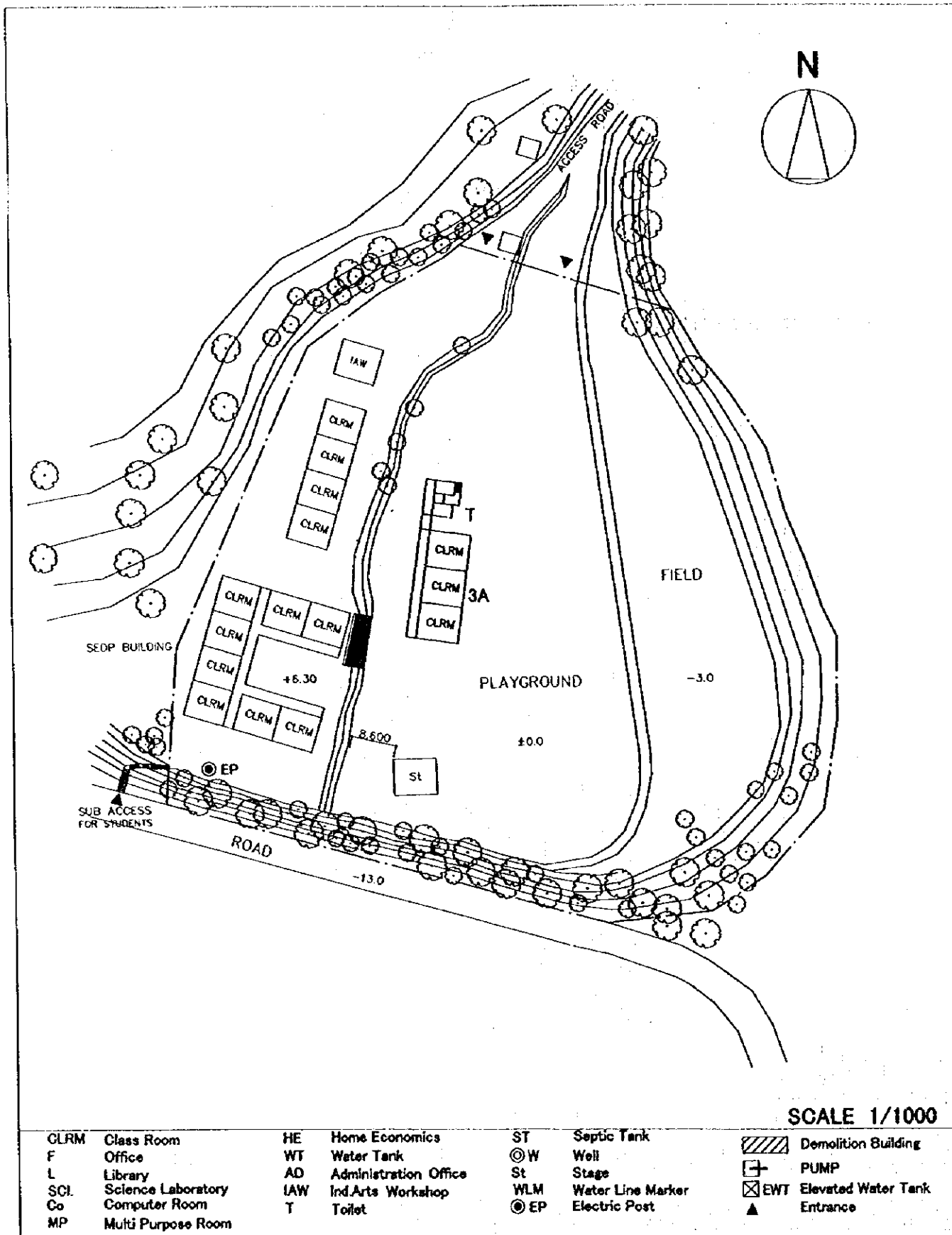


3. EXISTING SITE CONDITION



SCHOOL NO.	S-29 (S-31)	NAME OF SCHOOL	Guinzadan NHS (Main)
LOCATION	Guinzadan, Bauko, Mt. Province		

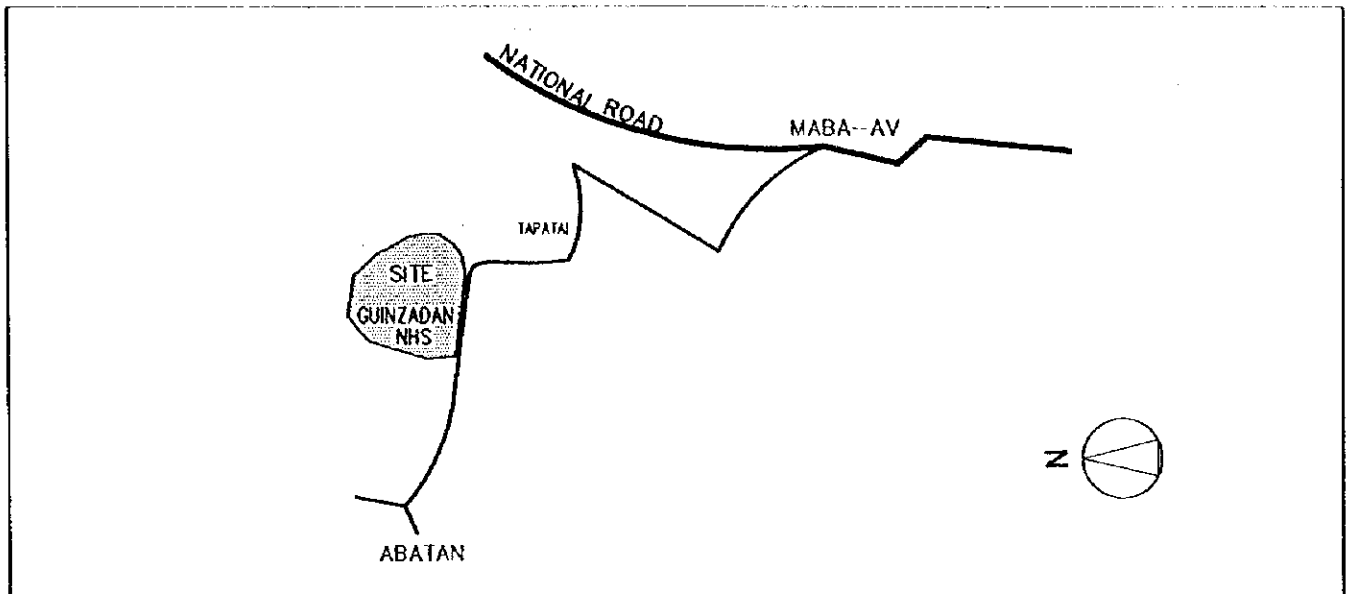
1. PROPOSED SITE PLAN



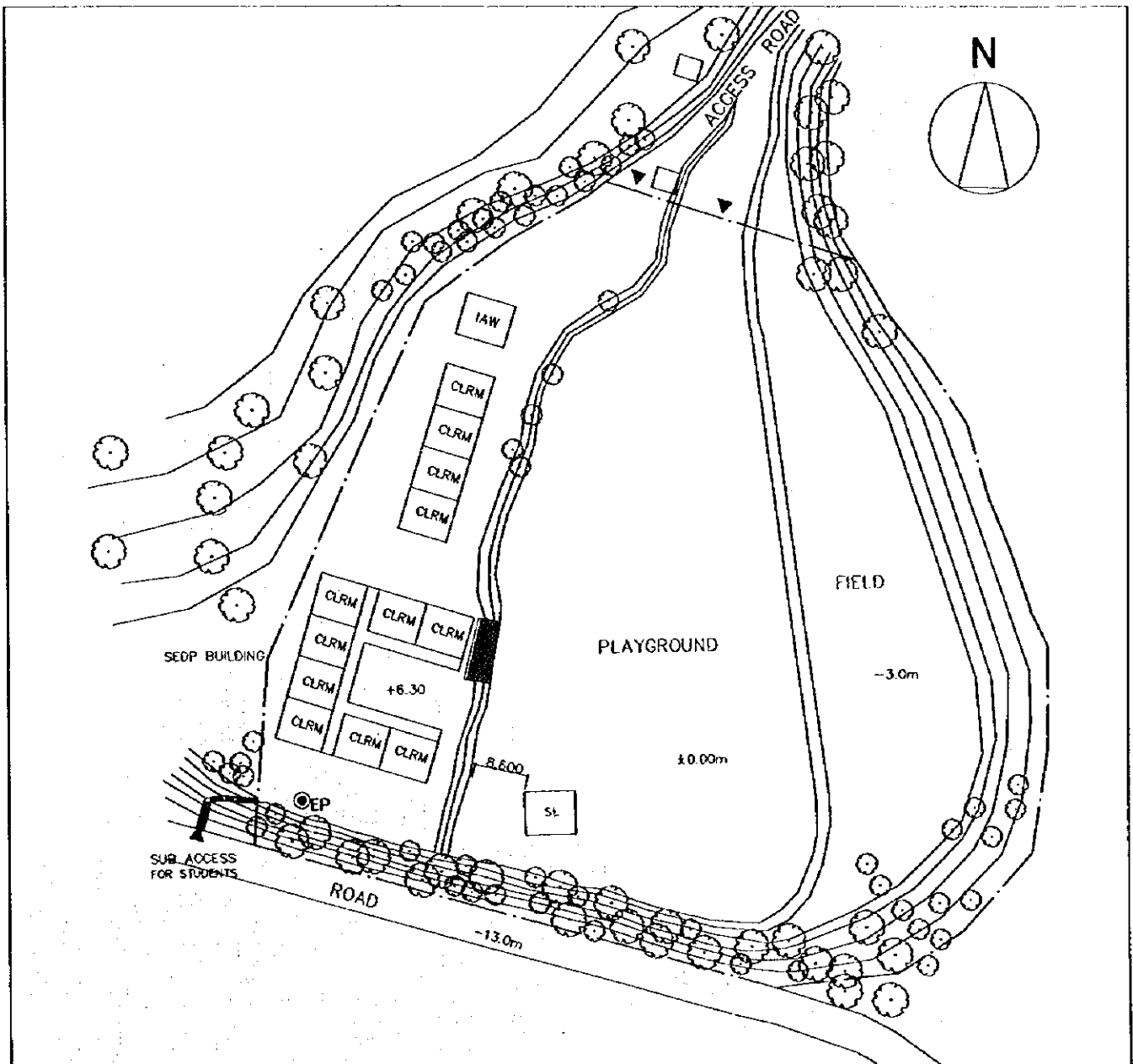
SCALE 1/1000

CLRM	Class Room	HE	Home Economics	ST	Septic Tank		Demolition Building
F	Office	WT	Water Tank	⊙ W	Well		PUMP
L	Library	AD	Administration Office	St	Stage		EWT Elevated Water Tank
SCI	Science Laboratory	IAW	Ind.Arts Workshop	⊙ WLM	Water Line Marker		Entrance
Co	Computer Room	T	Toilet	⊙ EP	Electric Post		
MP	Multi Purpose Room						

2. VICINITY MAP

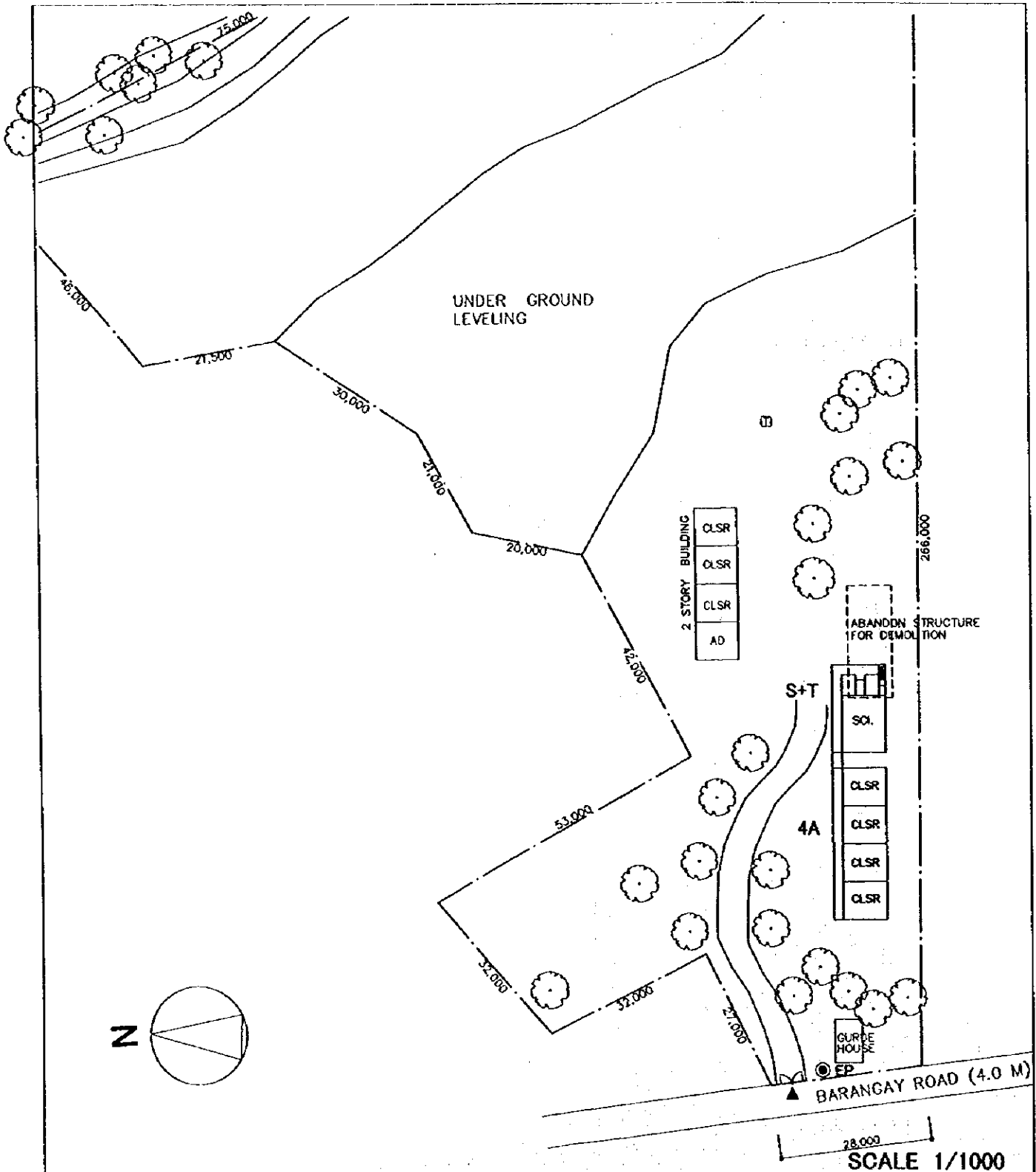


3. EXISTING SITE CONDITION



SCHOOL NO.	S-30 (S-32)	NAME OF SCHOOL	Butigue NHS
LOCATION	Butigue, Paracelis, Mt. Province		

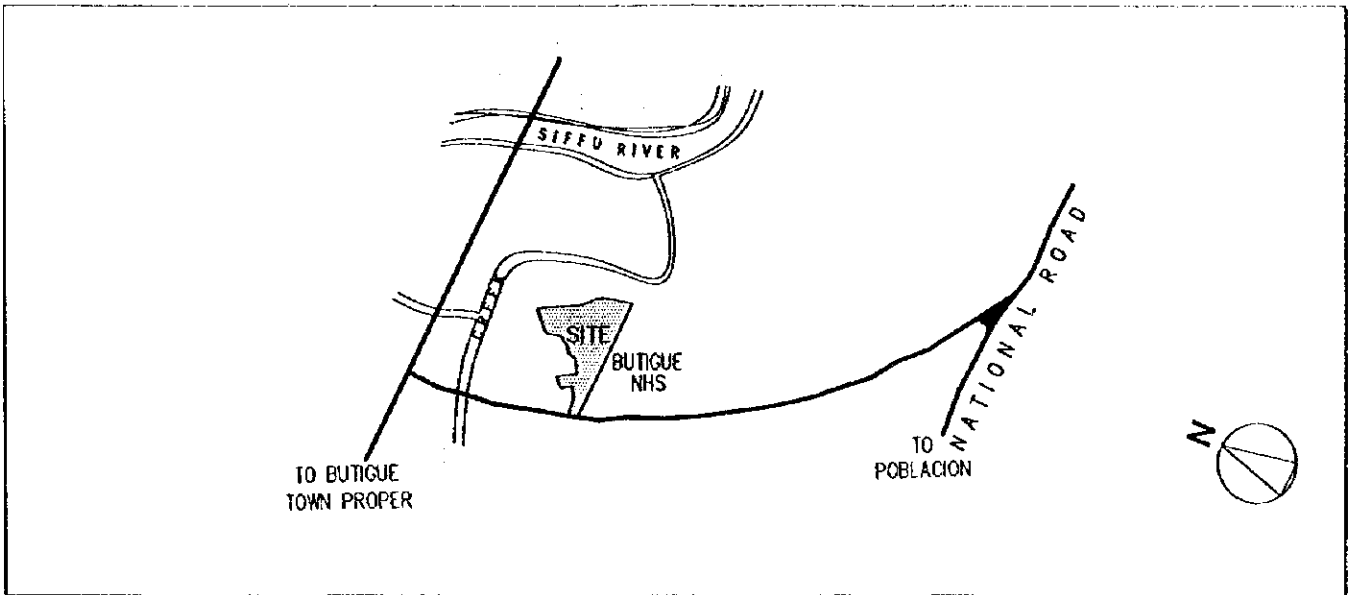
1. PROPOSED SITE PLAN



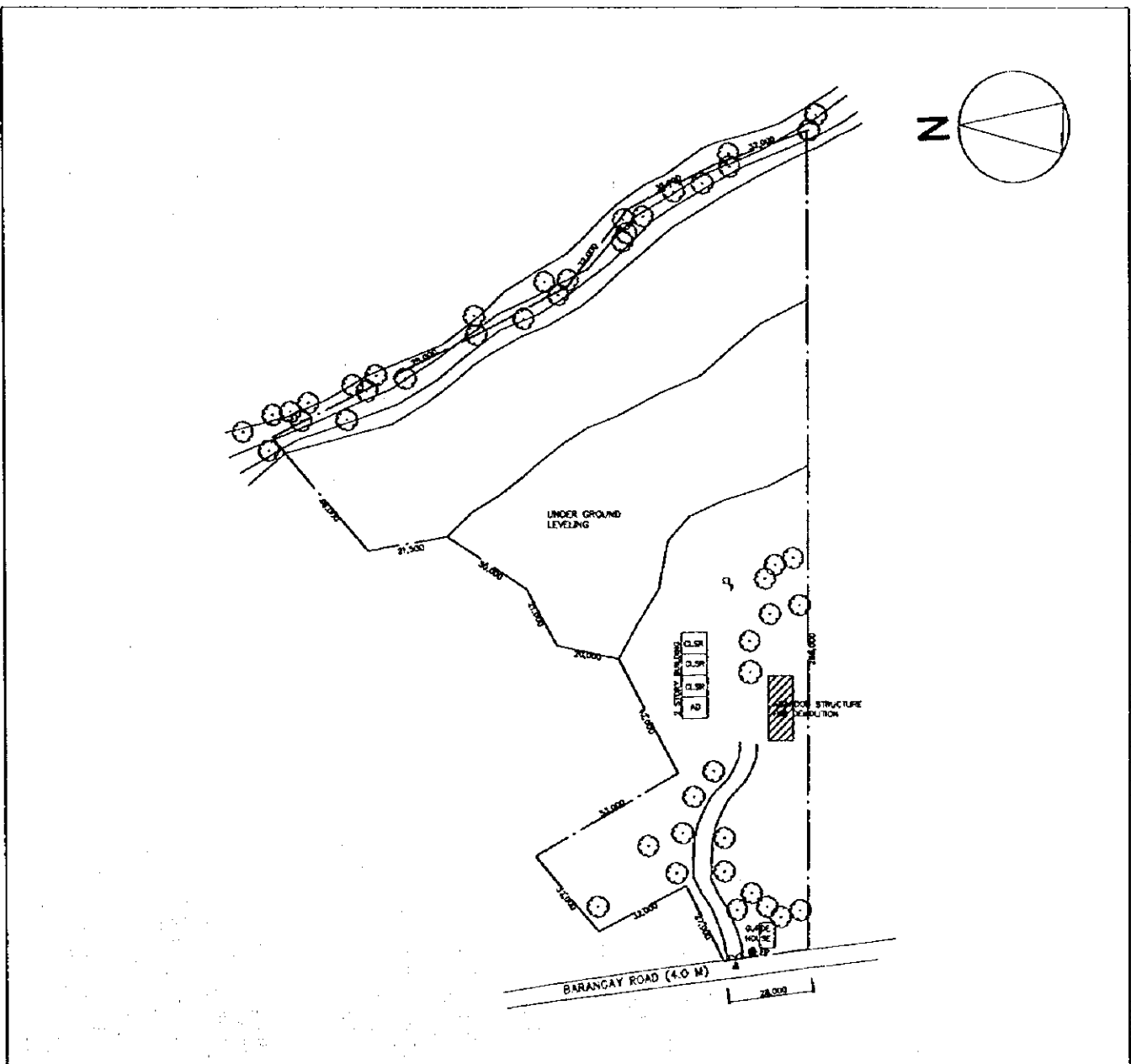
SCALE 1/1000

CLRM	Class Room	HE	Home Economics	ST	Septic Tank		Demolition Building
F	Office	WT	Water Tank	⊙ W	Well		PUMP
L	Library	AD	Administration Office	St	Stage		EWT Elevated Water Tank
SCI.	Science Laboratory	IAW	Ind.Arts Workshop	WLM	Water Line Marker	▲	Entrance
Co	Computer Room	T	Toilet	⊙ EP	Electric Post		
MP	Multi Purpose Room						

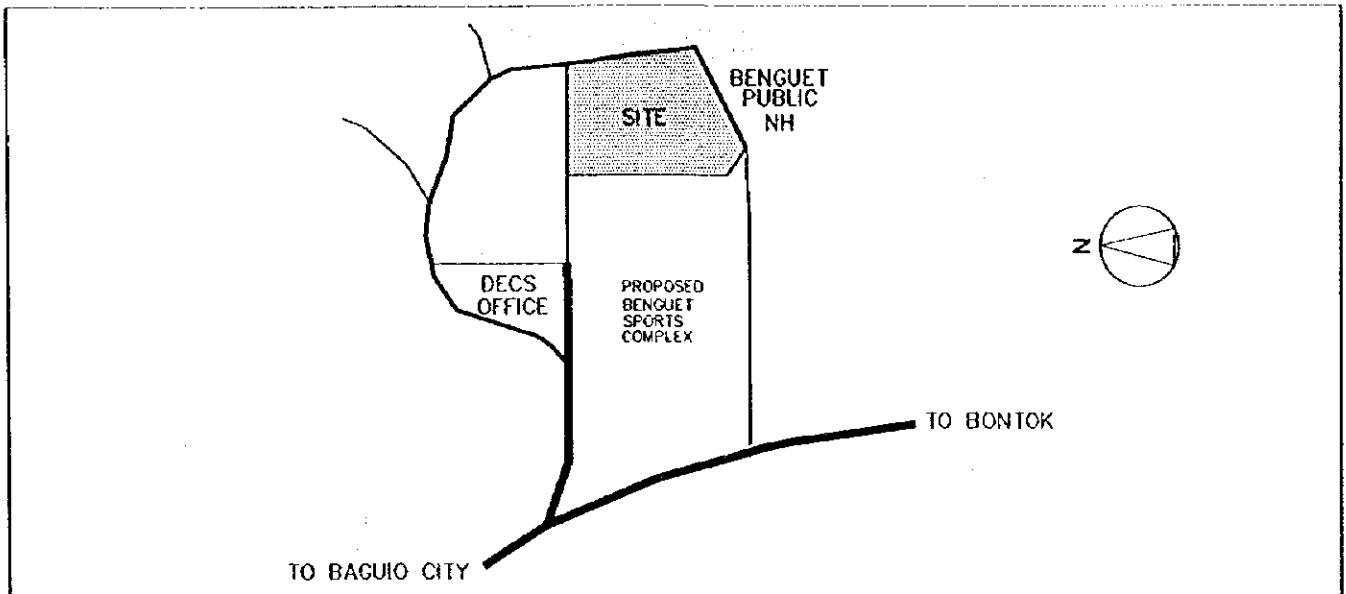
2. VICINITY MAP



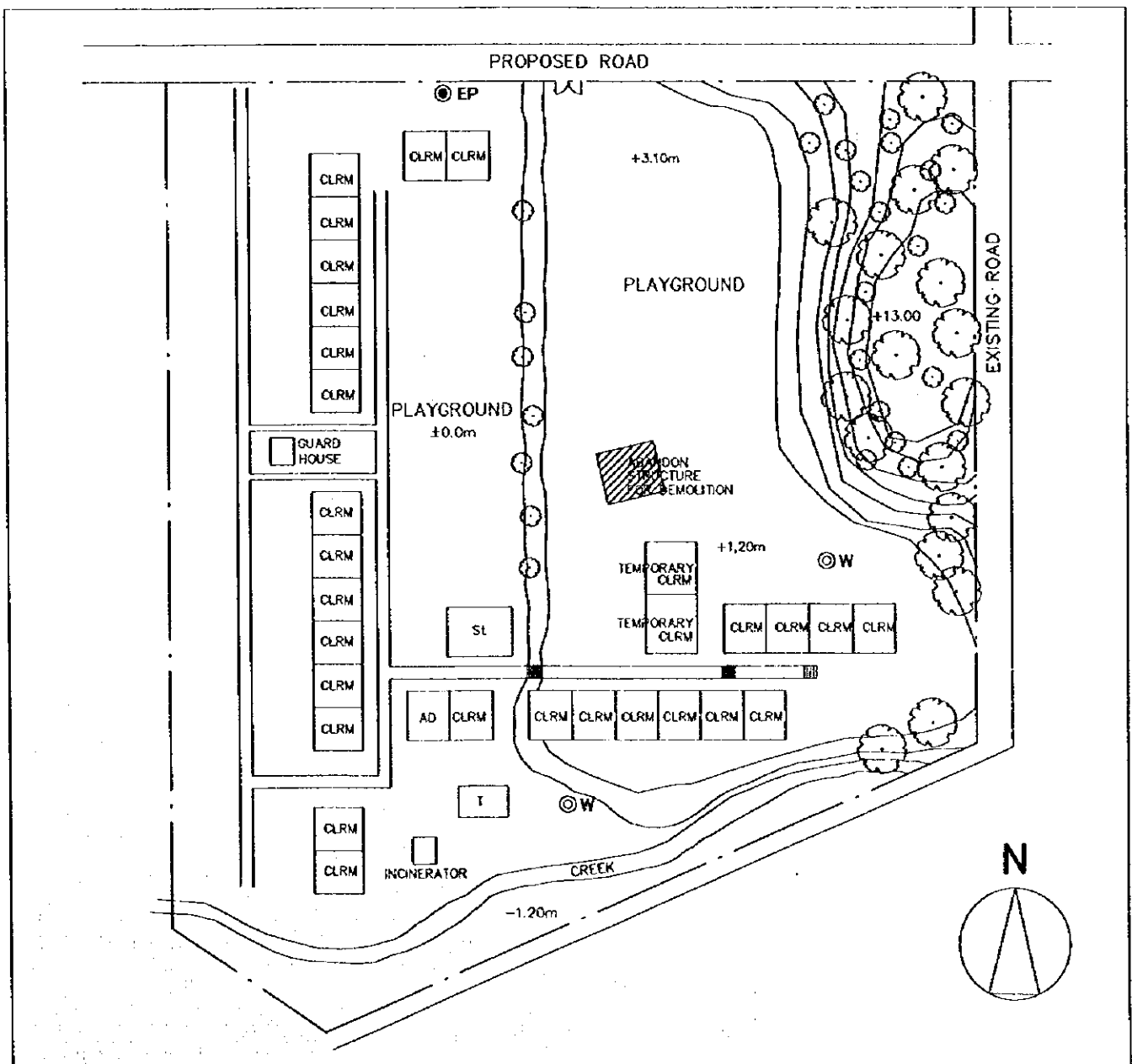
3. EXISTING SITE CONDITION



2. VICINITY MAP

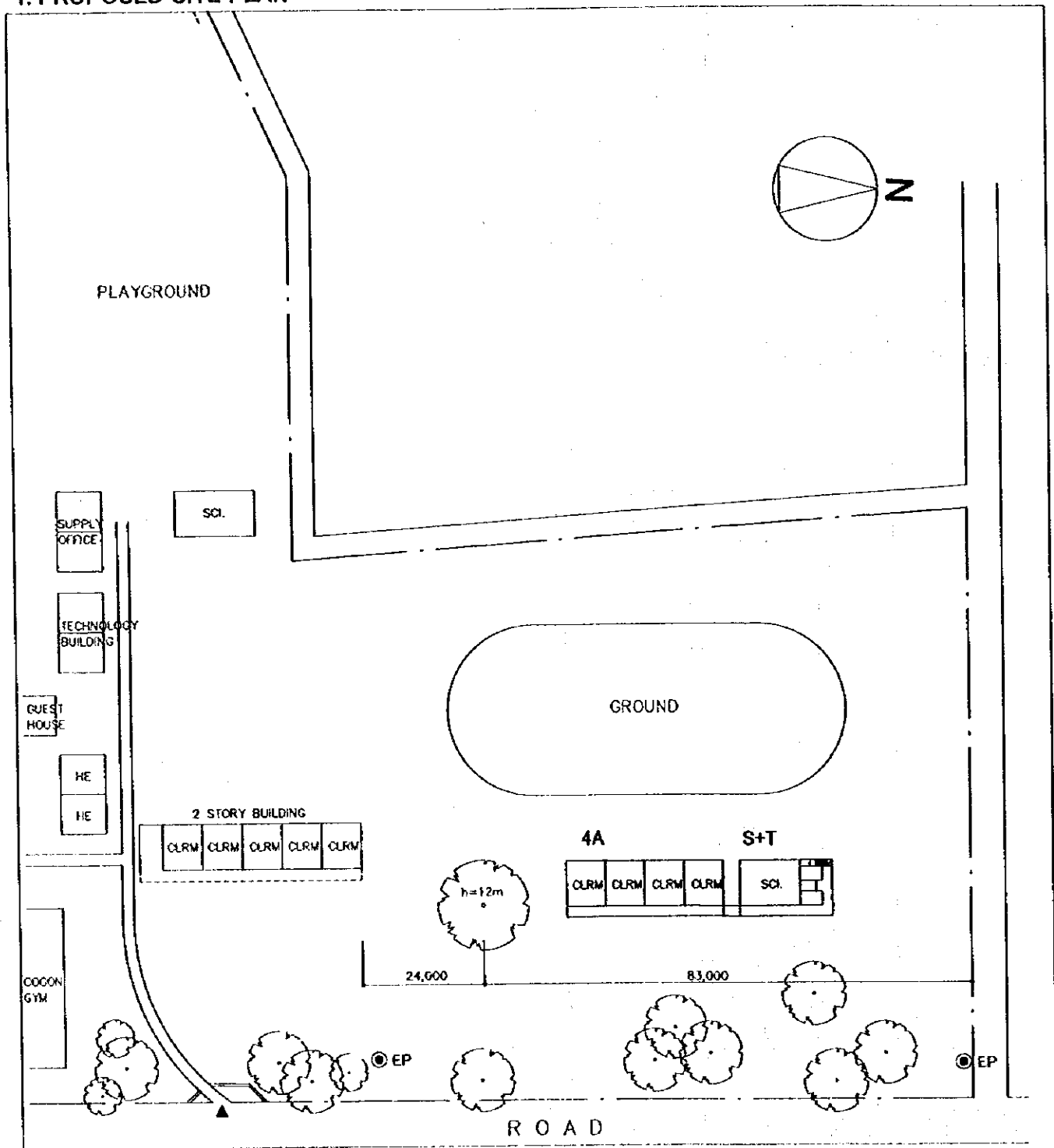


3. EXISTING SITE CONDITION



SCHOOL NO.	S-32 (S-34)	NAME OF SCHOOL	Bibak NAS
LOCATION	Bulanao, Tabuk, Kalinga		

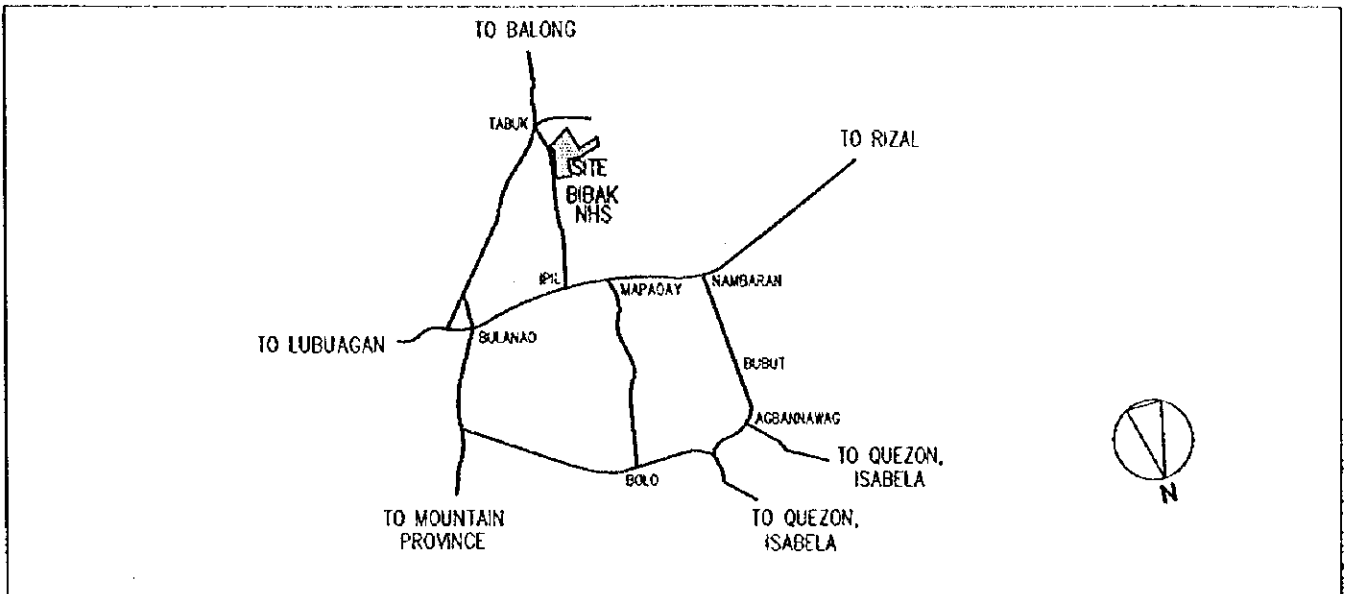
1. PROPOSED SITE PLAN



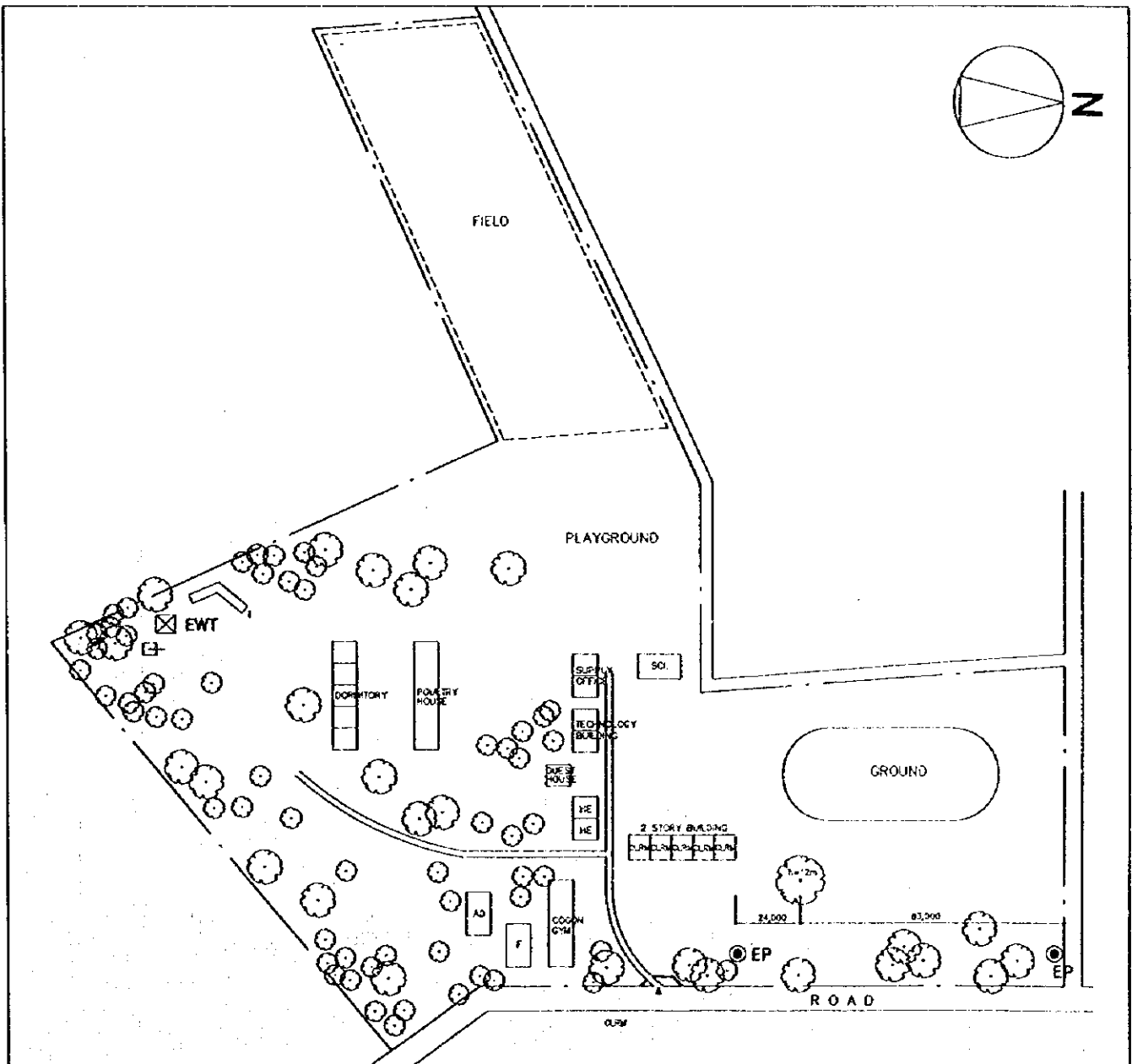
SCALE 1/2000

CLRM	Class Room	HE	Home Economics	ST	Septic Tank		Demolition Building
F	Office	WT	Water Tank	⊙ W	Well		PUMP
L	Library	AD	Administration Office	St	Stage		Elevated Water Tank
SCI.	Science Laboratory	IAW	Ind.Arts Workshop	WLM	Water Line Marker		Entrance
Co	Computer Room	T	Toilet	⊙ EP	Electric Post		
MP	Multi Purpose Room						

2. VICINITY MAP

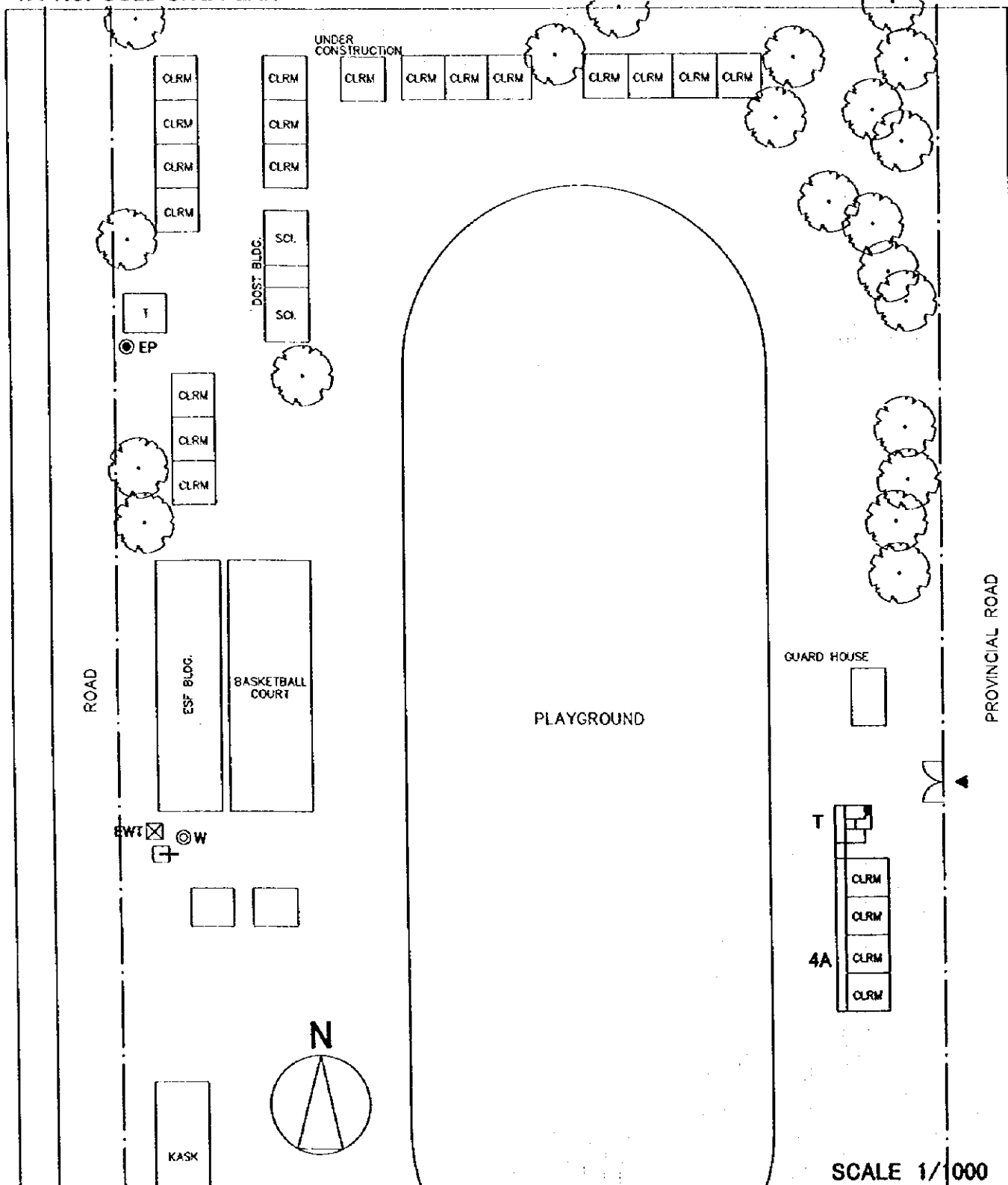


3. EXISTING SITE CONDITION



SCHOOL NO.	S-33 (S-35)	NAME OF SCHOOL	Tabuk NHS
LOCATION	Poblacion Tabuk, Kalinga		

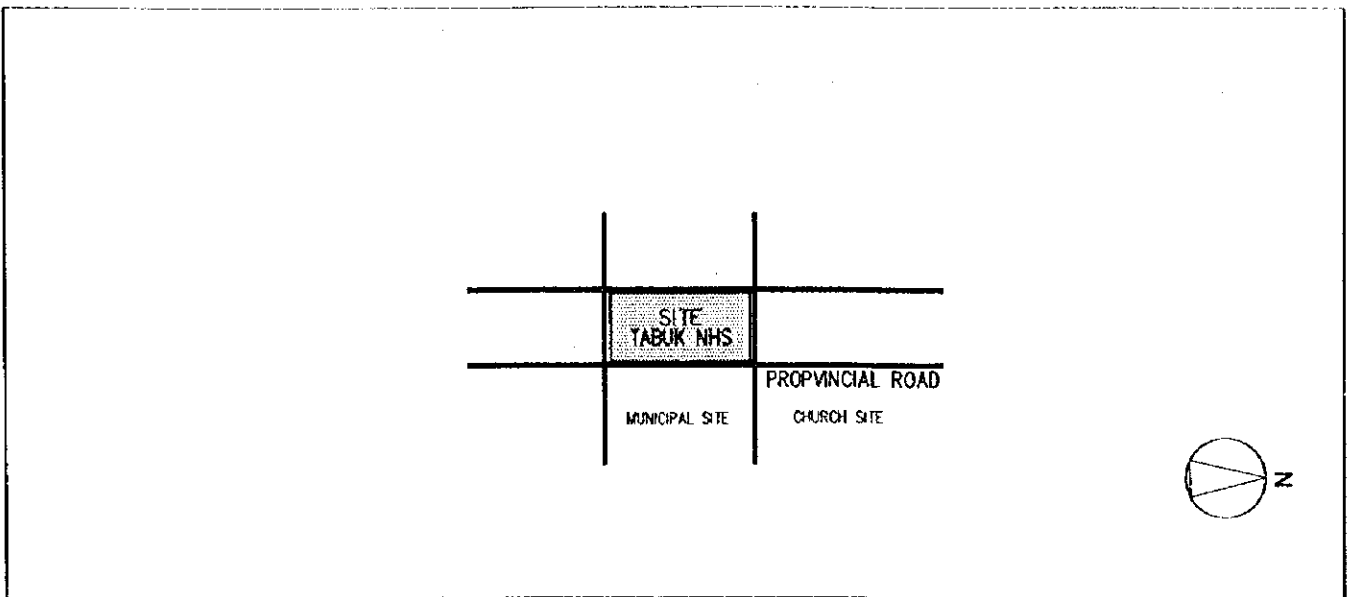
1. PROPOSED SITE PLAN



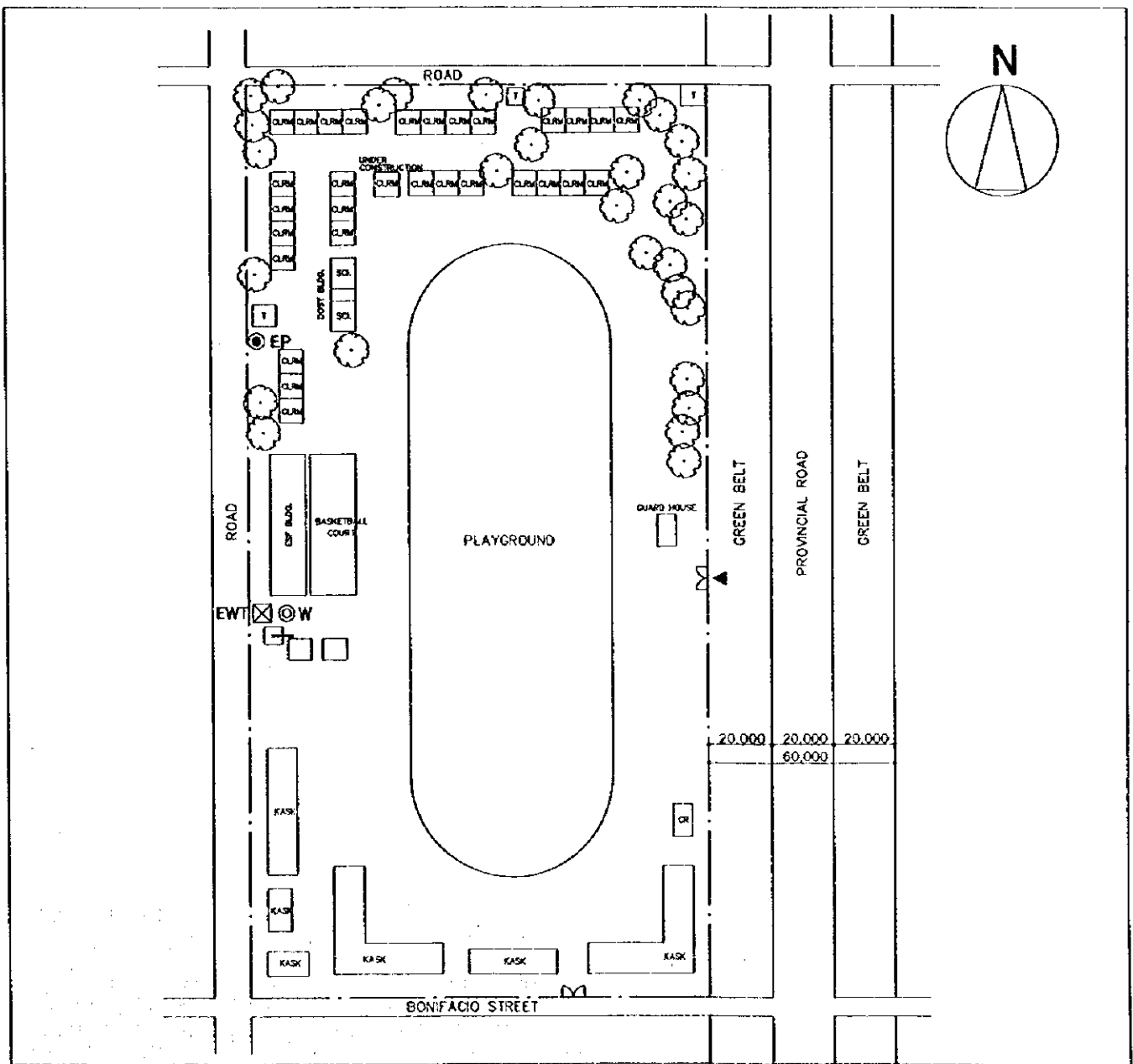
SCALE 1/1000

CLRM	Class Room	HE	Home Economics	ST	Septic Tank		Demolition Building
F	Office	WT	Water Tank	⊙ W	Well		PUMP
L	Library	AD	Administration Office	St	Stage		EWT Elevated Water Tank
SCI.	Science Laboratory	IAW	Ind.Arts Workshop	WLM	Water Line Marker		Entrance
Co	Computer Room	T	Toilet	⊙ EP	Electric Post		
MP	Multi Purpose Room						

2. VICINITY MAP

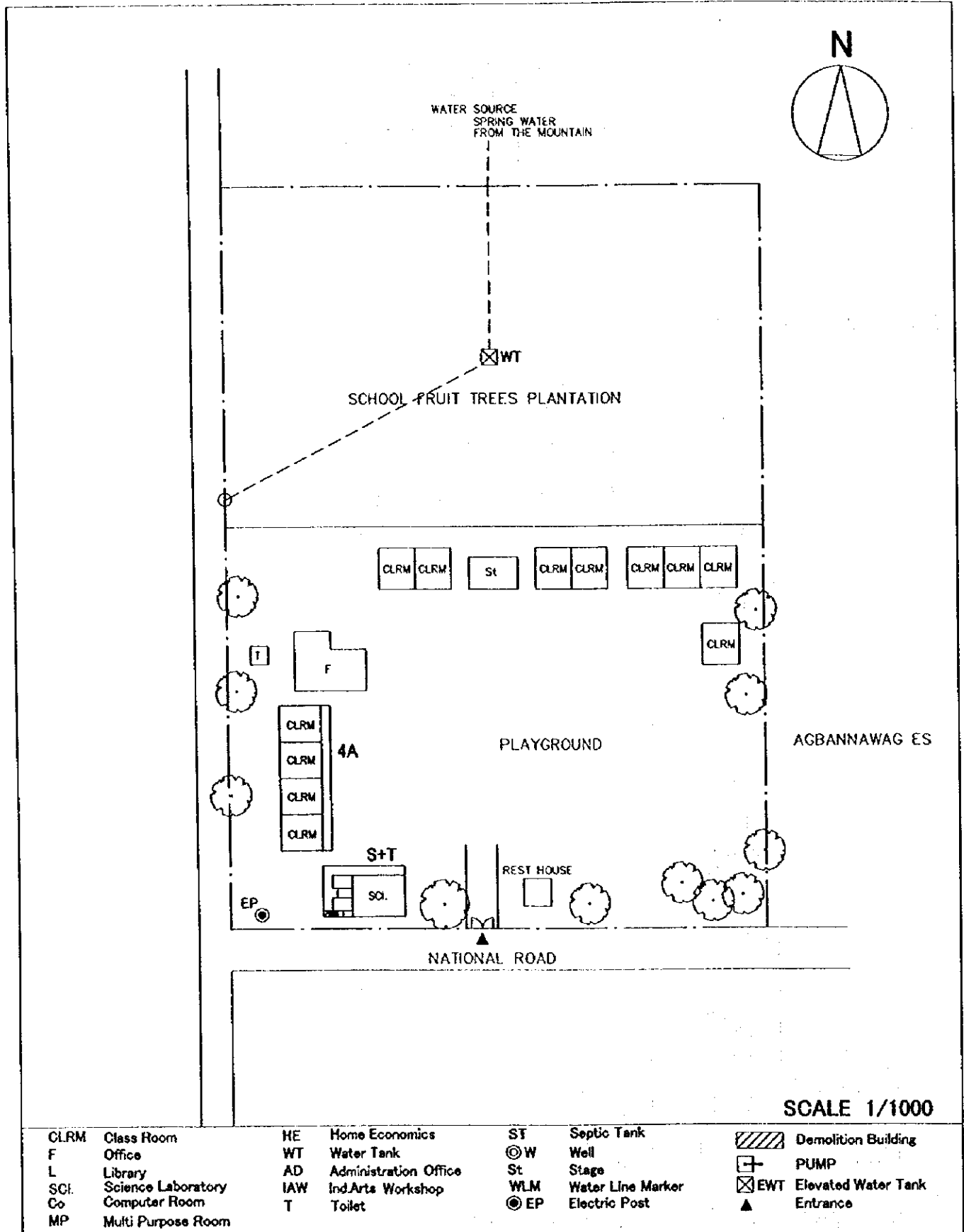


3. EXISTING SITE CONDITION

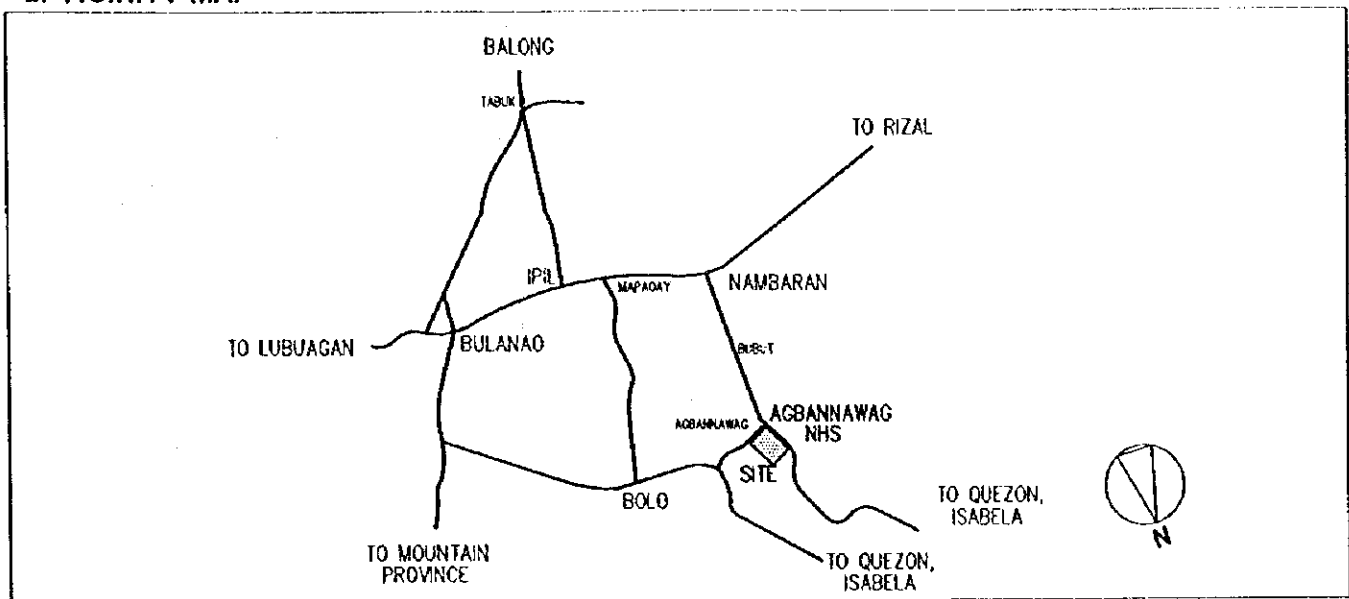


SCHOOL NO.	S-34 (S-36)	NAME OF SCHOOL	Agbannawag NHS (Main)
LOCATION	Agbannawag, Tabuk, Kalinga		

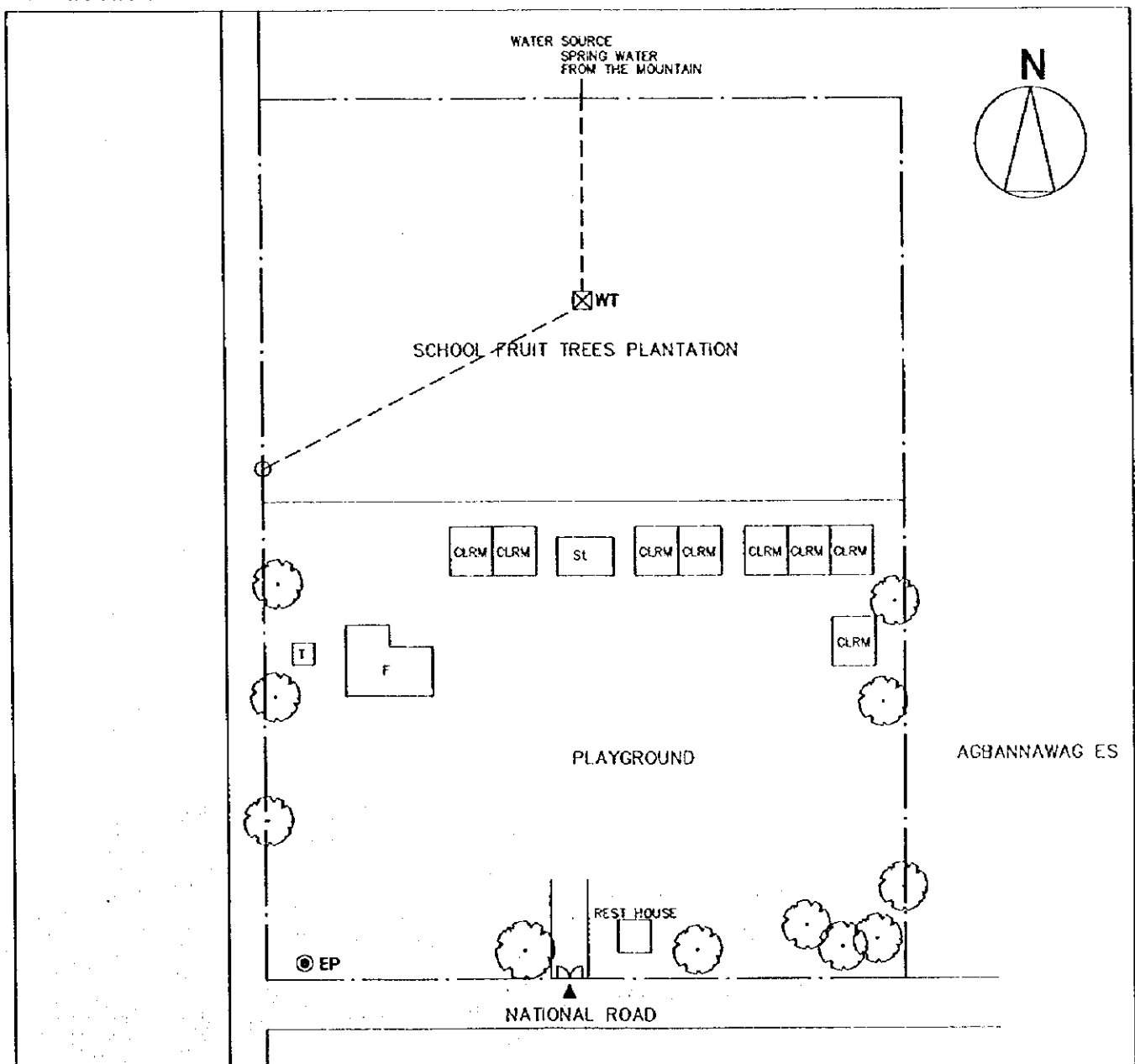
1. PROPOSED SITE PLAN



2. VICINITY MAP

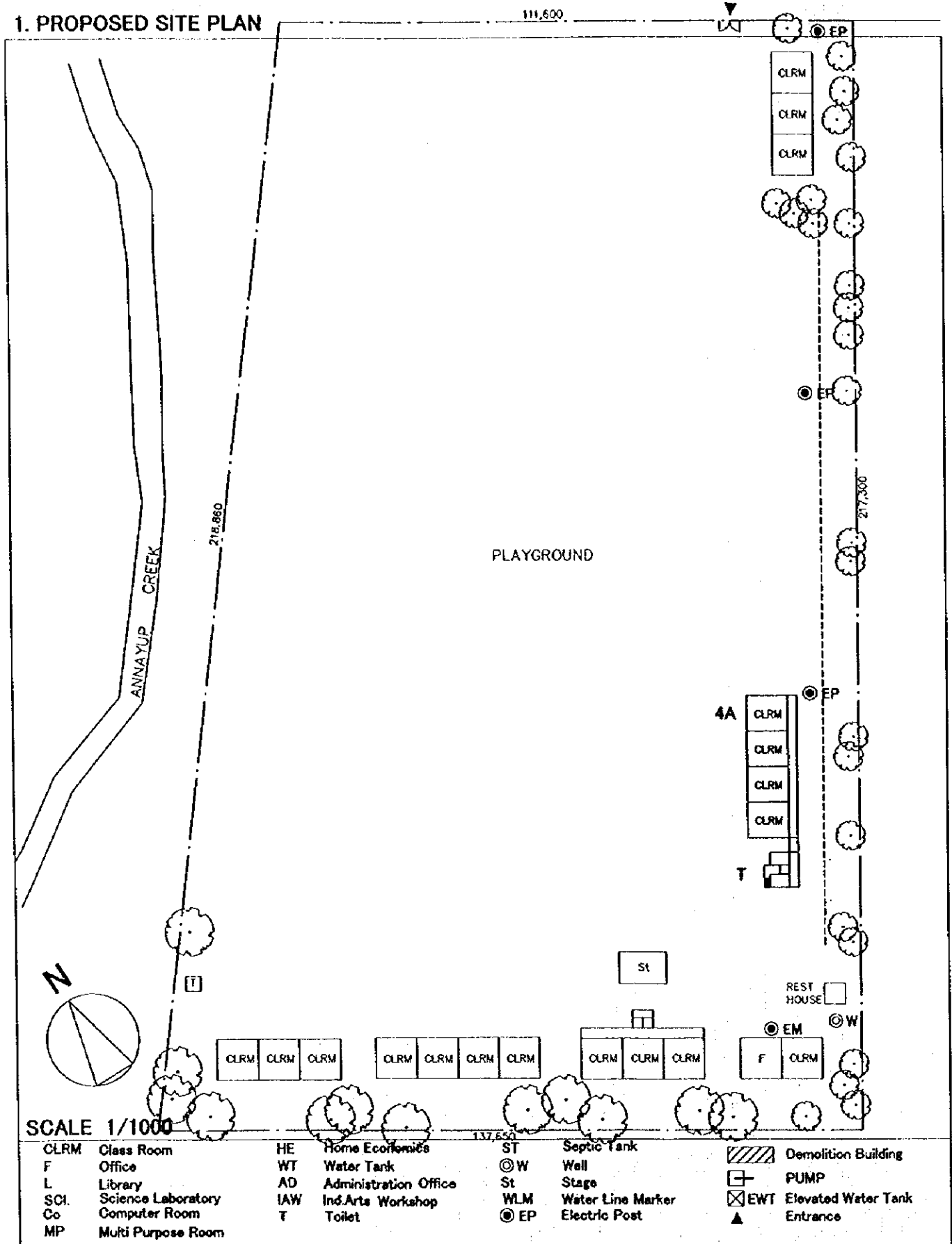


3. EXISTING SITE CONDITION



SCHOOL NO.	S-35 (S-37)	NAME OF SCHOOL	Rizal NHS
LOCATION	Poblacion Rizal, Kalinga		

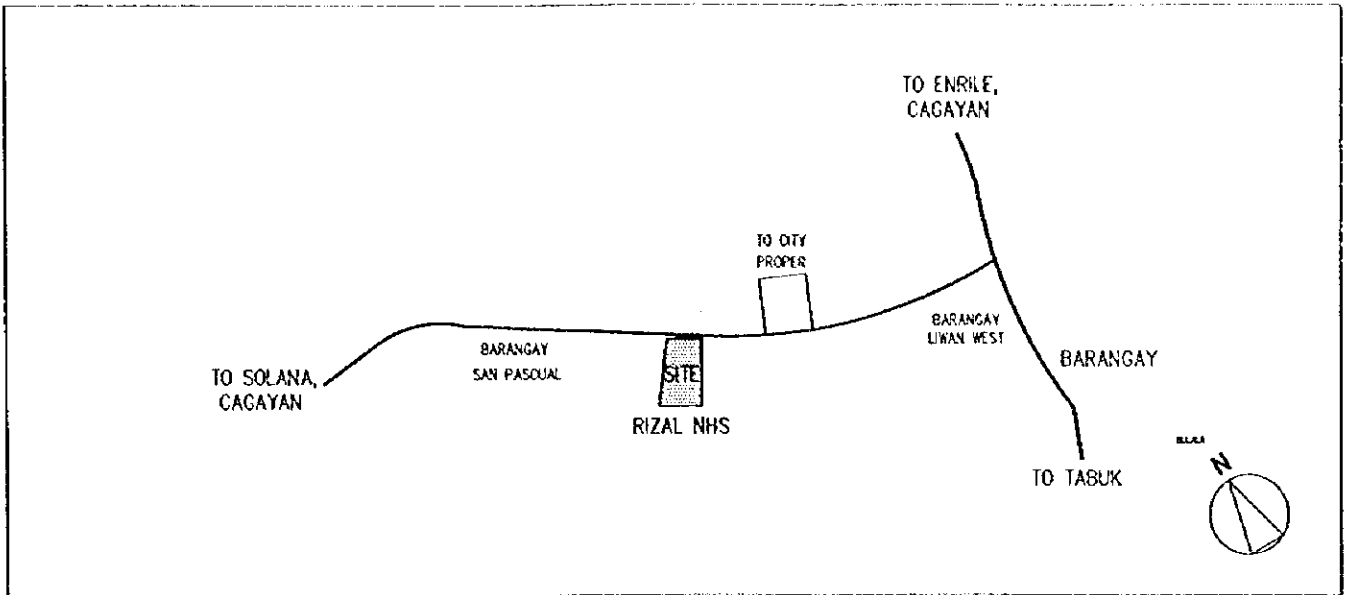
1. PROPOSED SITE PLAN



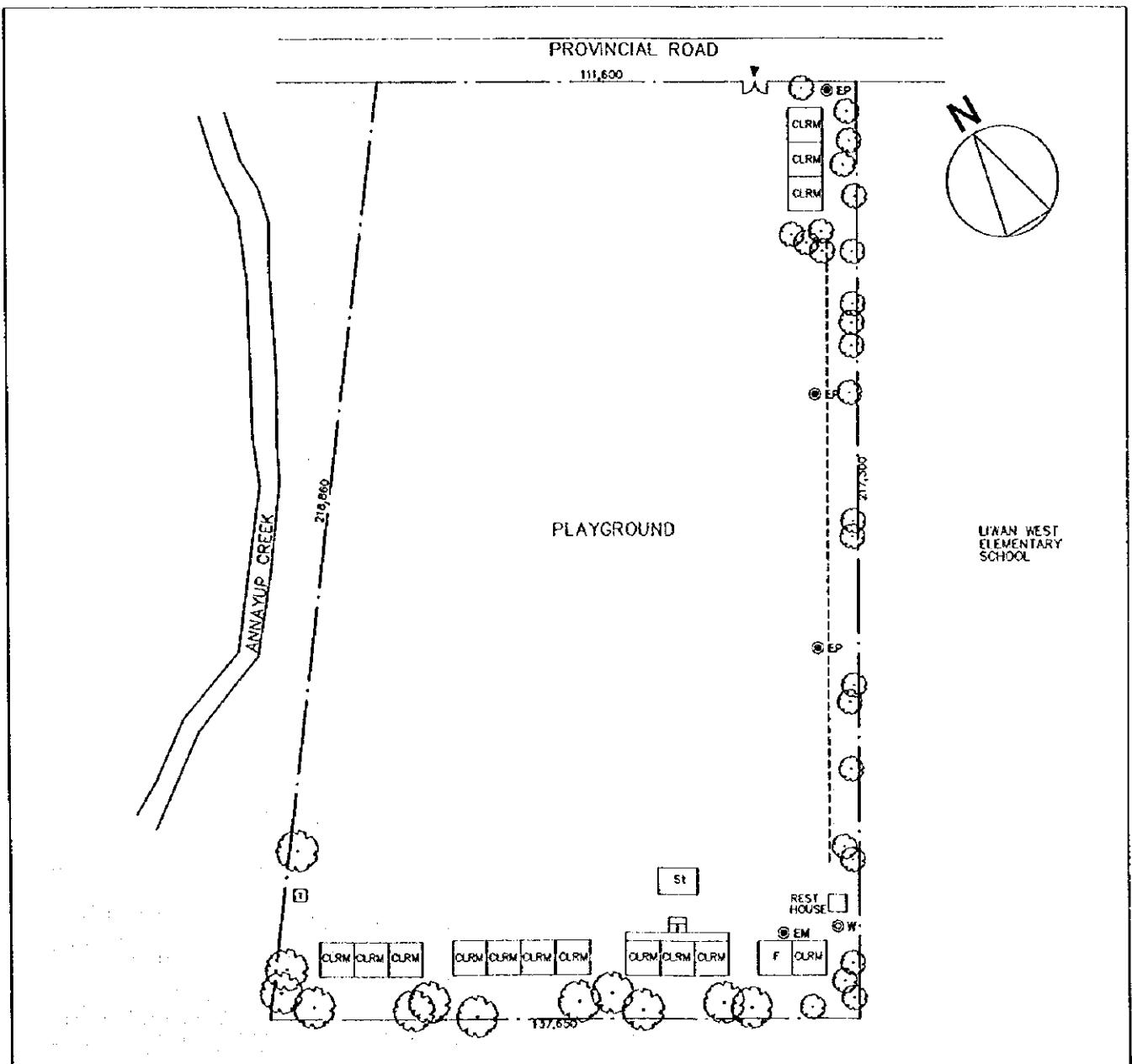
SCALE 1/1000

CLRM	Class Room	HE	Home Economics	ST	Septic Tank		Demolition Building
F	Office	WT	Water Tank	⊙ W	Well		PUMP
L	Library	AD	Administration Office	St	Stage		EWT
SCI.	Science Laboratory	IAW	Ind.Arts Workshop	⊙ WLM	Water Line Marker		Elevated Water Tank Entrance
Co	Computer Room	T	Toilet	⊙ EP	Electric Post		
MP	Multi Purpose Room						

2. VICINITY MAP

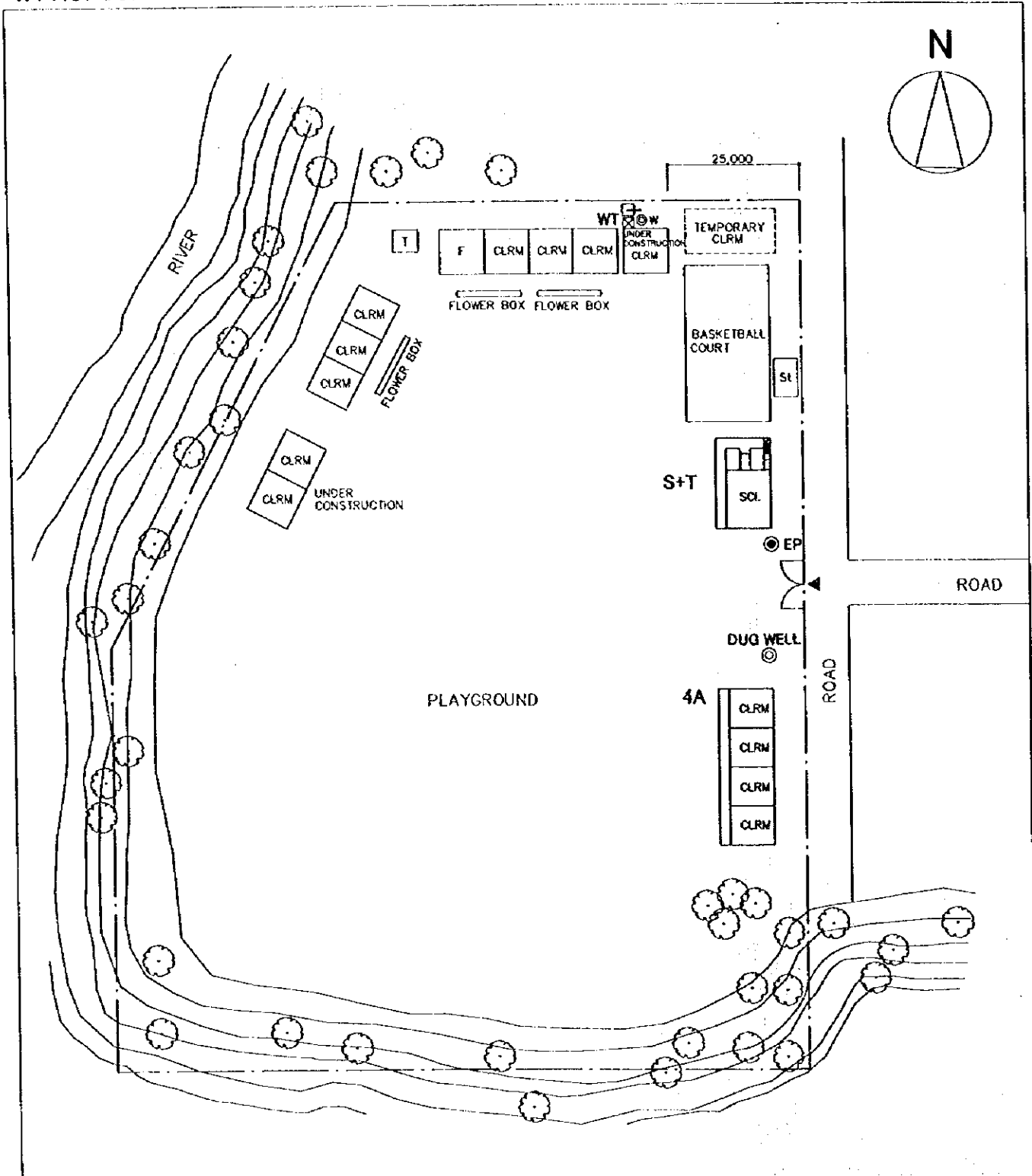


3. EXISTING SITE CONDITION



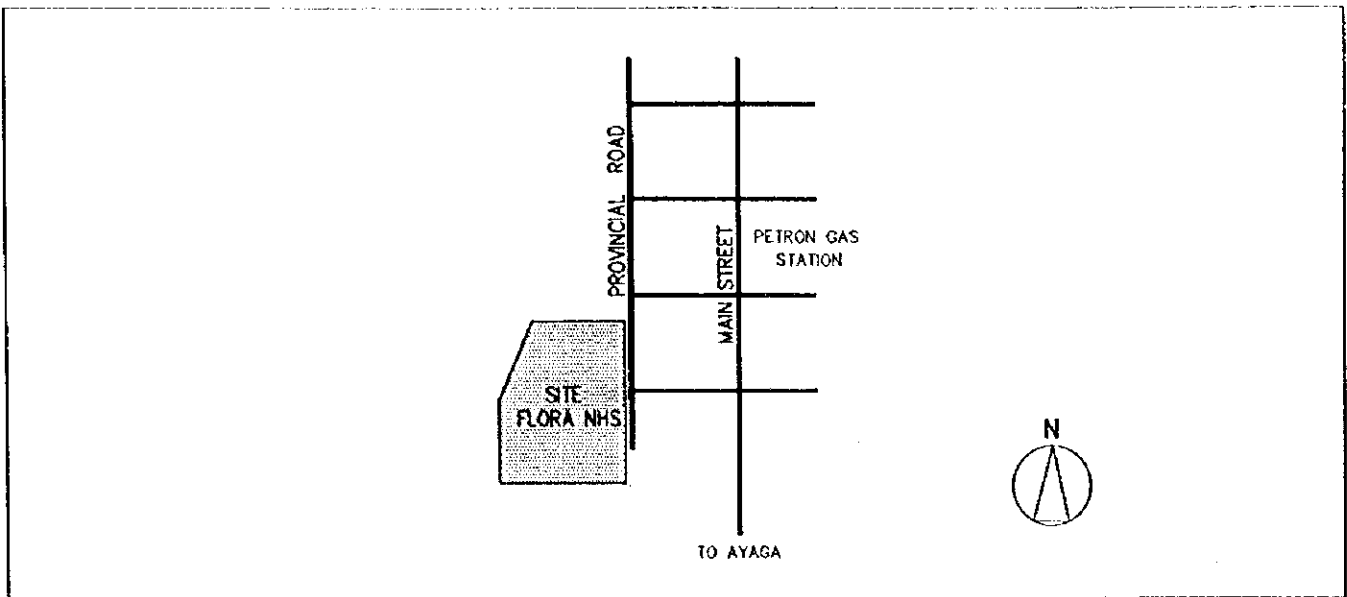
SCHOOL NO.	S-36 (S-39)	NAME OF SCHOOL	Flora NHS
LOCATION	Poblacion, East, Flora, Apayao		

1. PROPOSED SITE PLAN

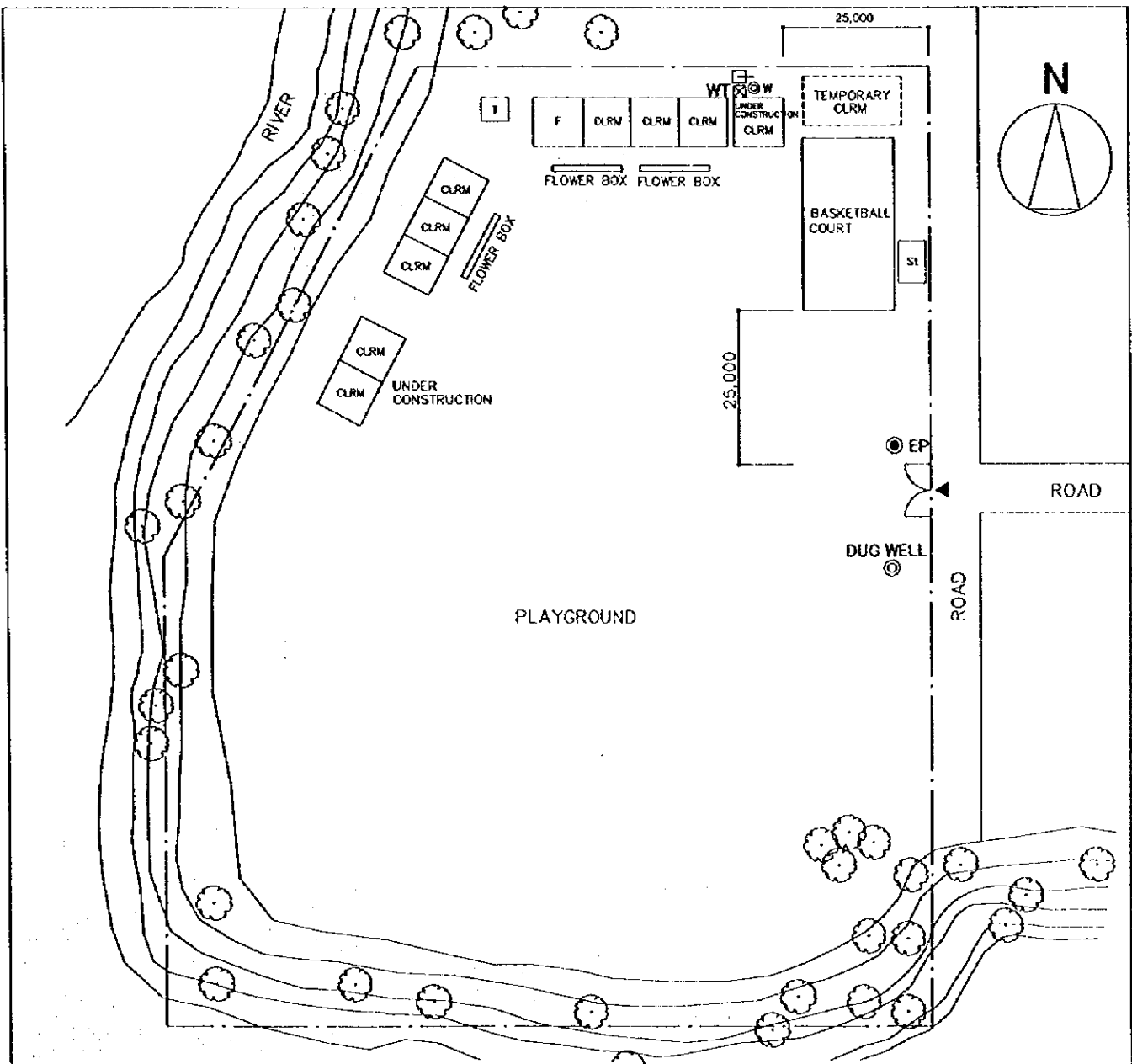


CLRM	Class Room	HE	Home Economics	ST	Septic Tank		Demolition Building
F	Office	WT	Water Tank	⊙W	Well		PUMP
L	Library	AD	Administration Office	St	Stage		Elevated Water Tank
SCI	Science Laboratory	IAW	Ind.Arts Workshop	WLM	Water Line Marker		Entrance
Co	Computer Room	T	Toilet	⊙EP	Electric Post		
MP	Multi Purpose Room						

2. VICINITY MAP

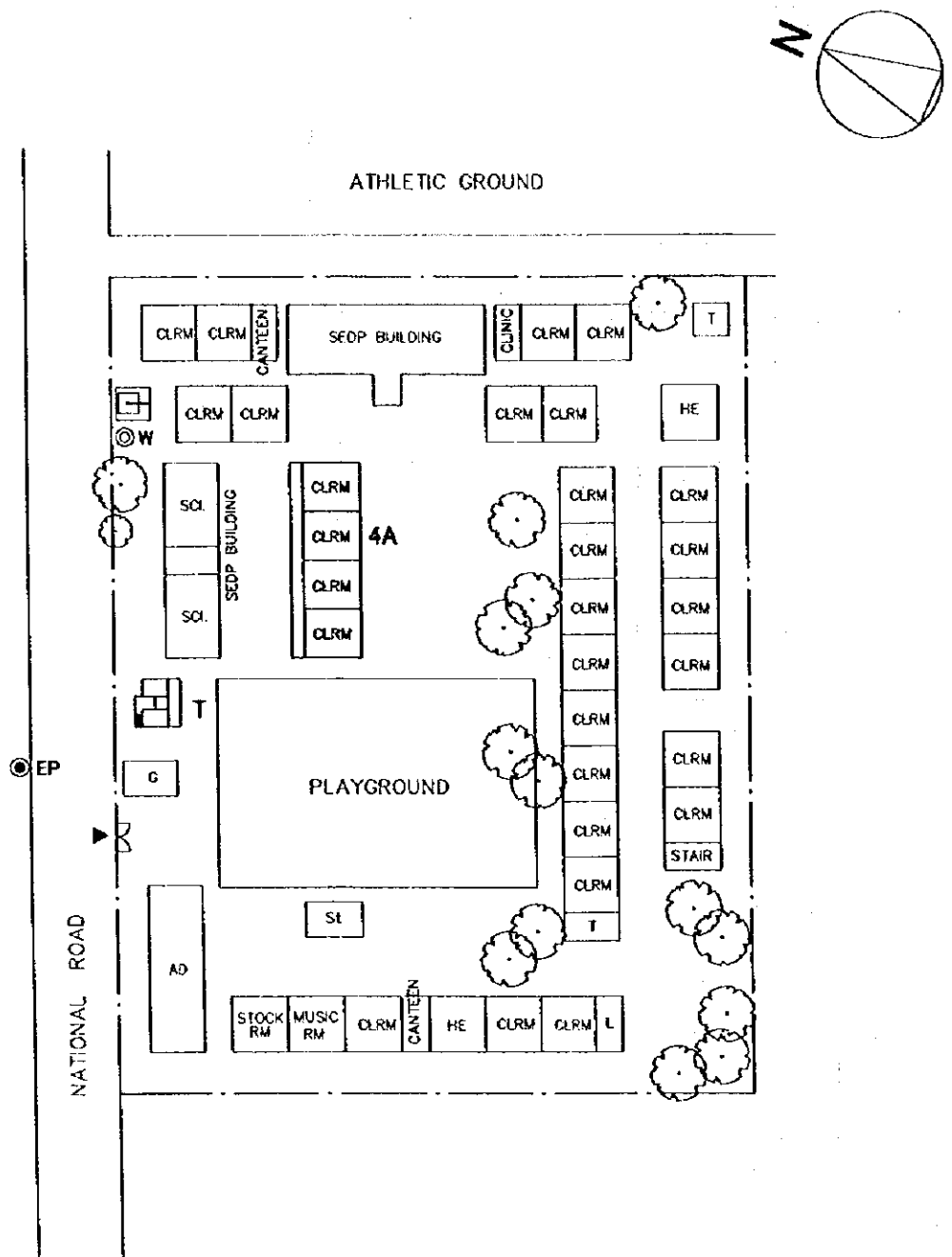


3. EXISTING SITE CONDITION



SCHOOL NO.	S-37 (S-42)	NAME OF SCHOOL	Abra NHS
LOCATION	Poblacion, Bangued, Abra		

1. PROPOSED SITE PLAN

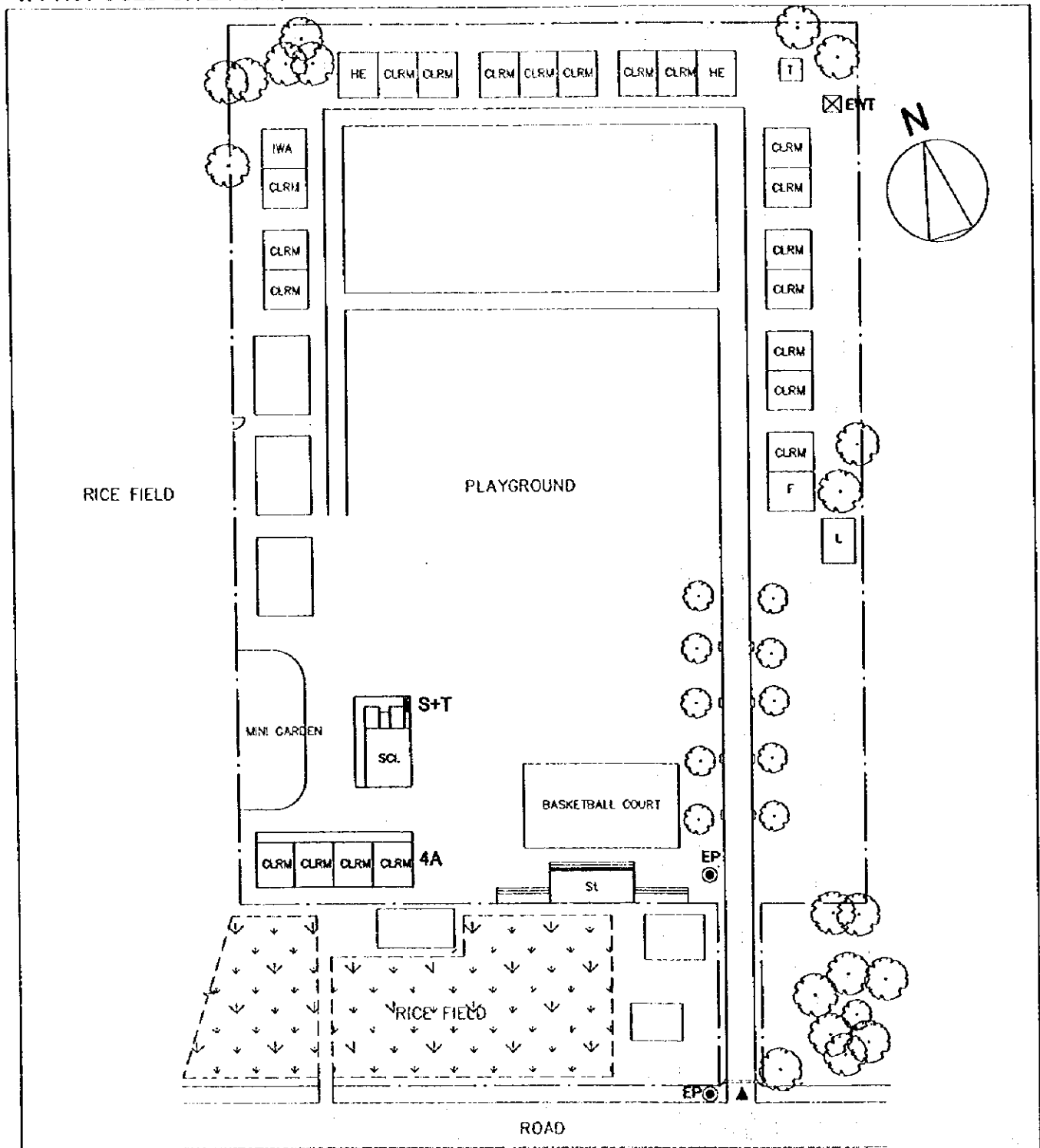


SCALE 1/1000

CLRM	Class Room	HE	Home Economics	ST	Septic Tank		Demolition Building
F	Office	WT	Water Tank	⊙ W	Well		PUMP
L	Library	AD	Administration Office	St	Stage		Elevated Water Tank
SCI.	Science Laboratory	I AW	Ind.Arts Workshop	WLM	Water Line Marker		Entrance
Co	Computer Room	T	Toilet	⊙ EP	Electric Post		
MP	Multi Purpose Room						

SCHOOL NO.	S-38 (S-44)	NAME OF SCHOOL	Cristina B. Gonzales Mem. HS
LOCATION	Poblacion Bucay, Abra		

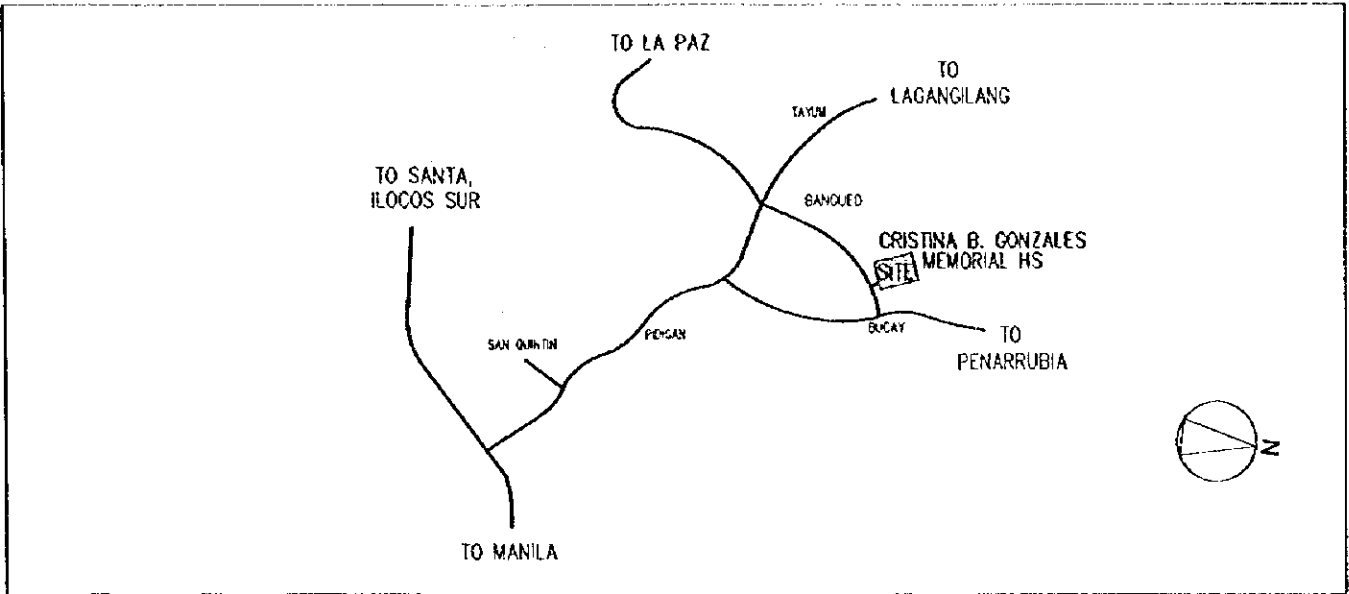
I. PROPOSED SITE PLAN



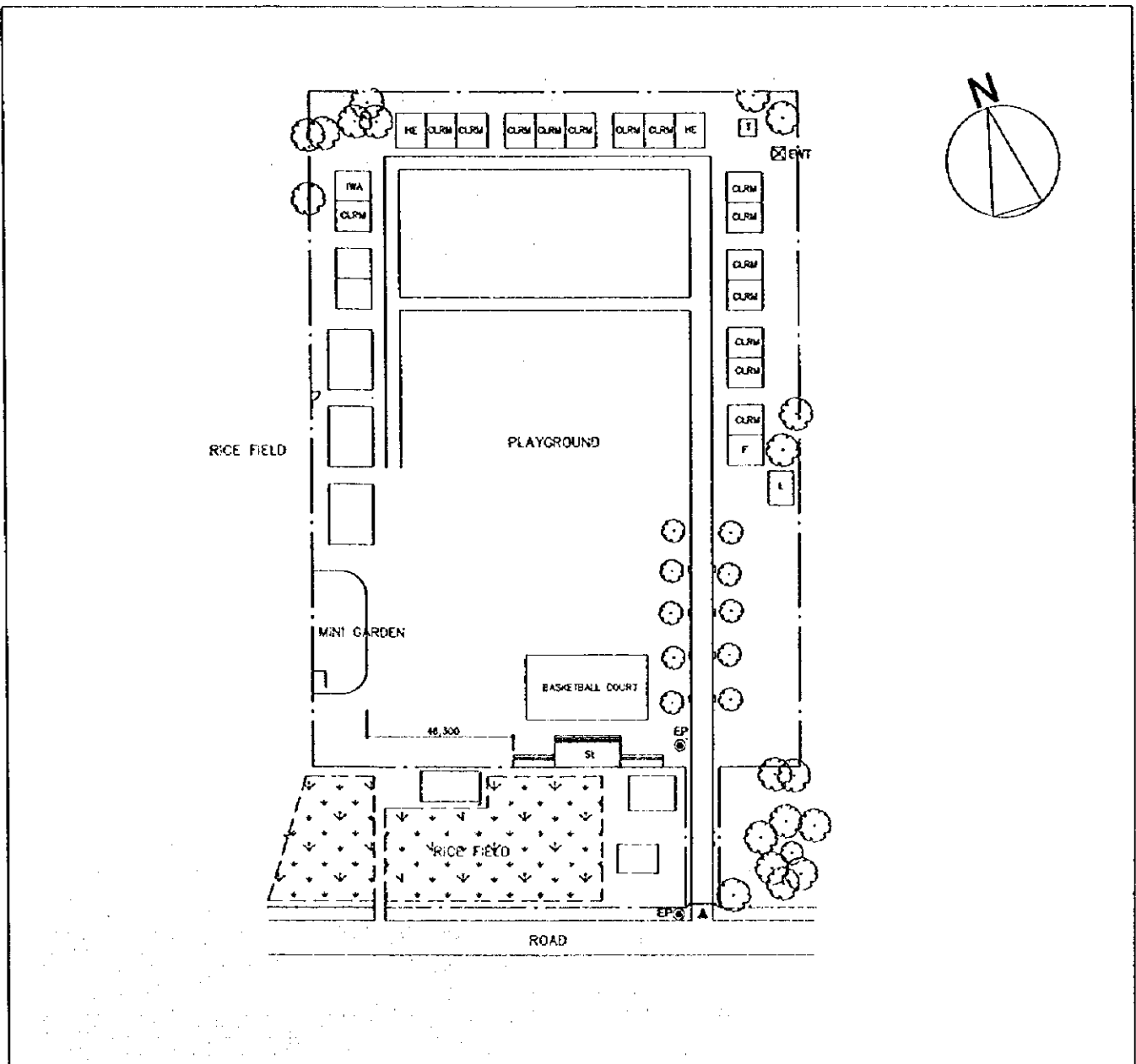
SCALE 1/1000

CLRM	Class Room	HE	Home Economics	ST	Septic Tank		Demolition Building
F	Office	WT	Water Tank	⊙ W	Well		PUMP
L	Library	AD	Administration Office	St	Stage		EWT Elevated Water Tank
SCI	Science Laboratory	IAW	Ind.Arts Workshop	WLM	Water Line Marker		Entrance
Co	Computer Room	T	Toilet	⊙ EP	Electric Post		
MP	Multi Purpose Room						

2. VICINITY MAP

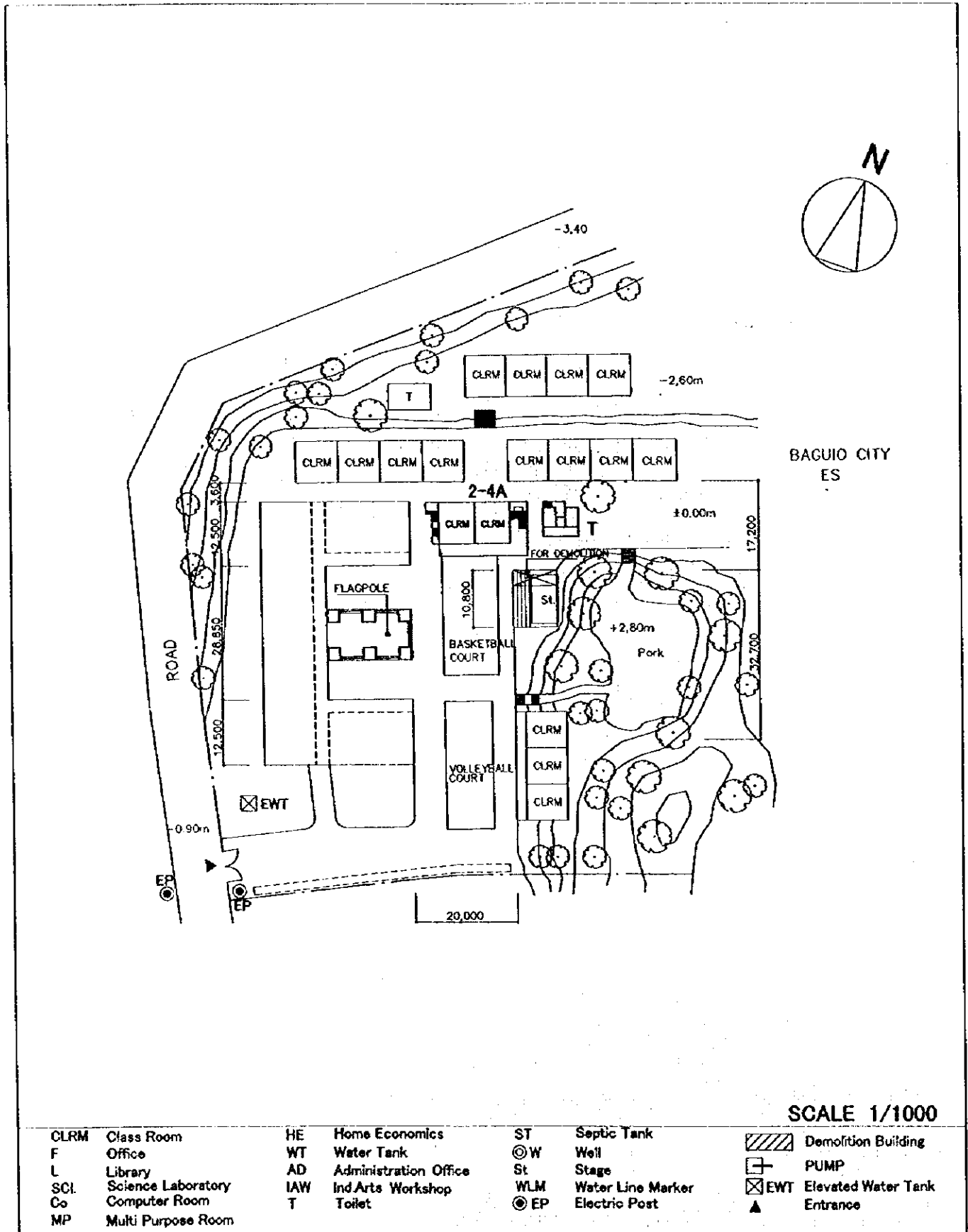


3. EXISTING SITE CONDITION

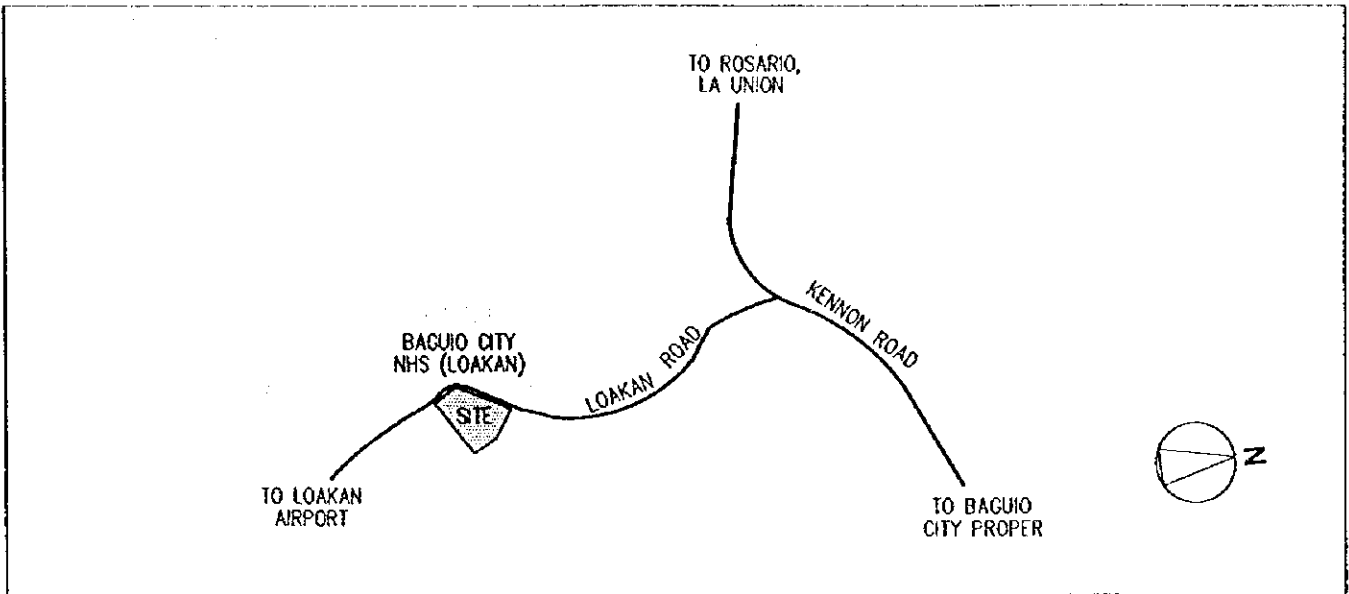


SCHOOL NO.	S-39 (S-47)	NAME OF SCHOOL	Baguio City NHS (Loakan)
LOCATION	Baguio City		

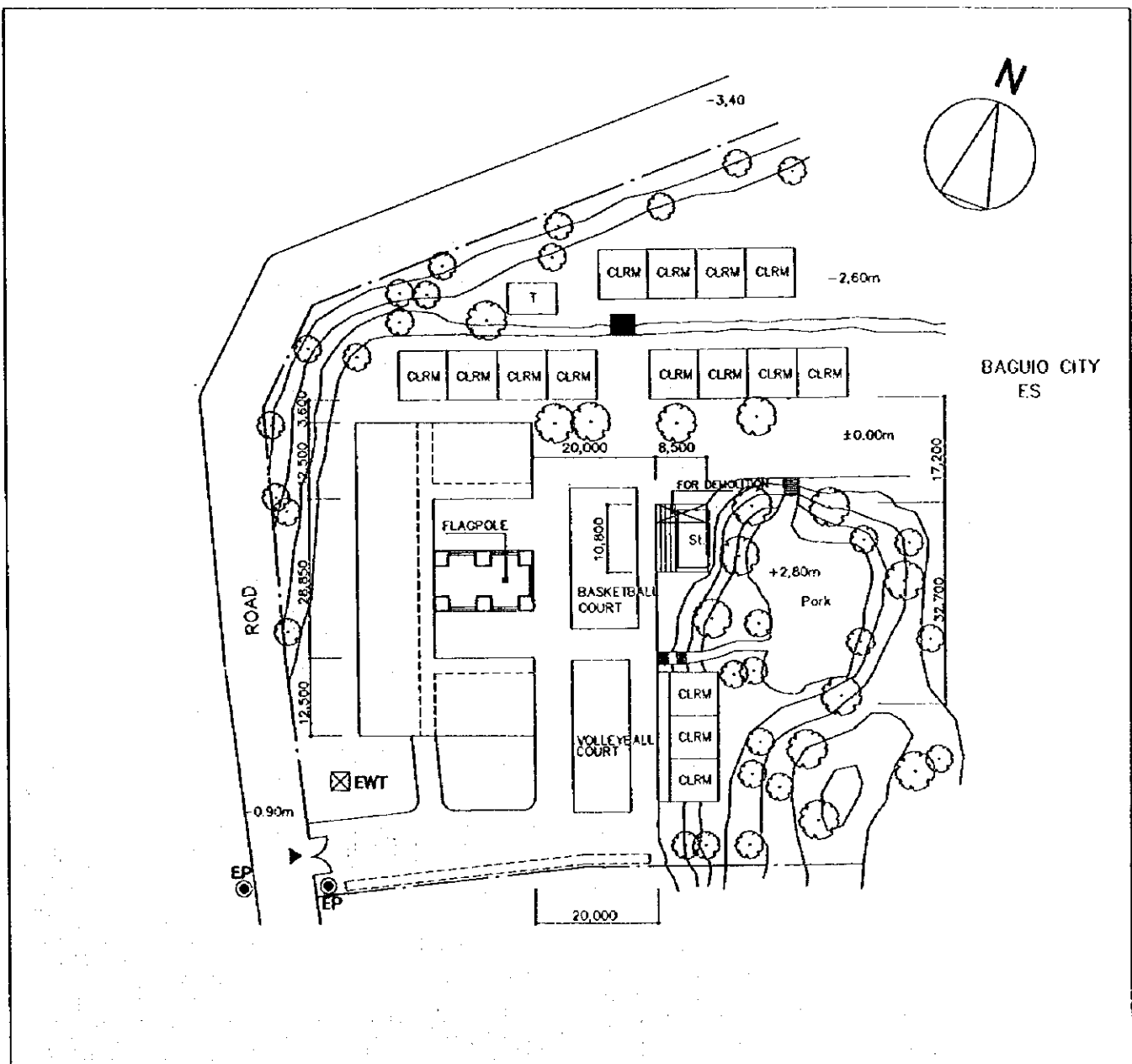
1. PROPOSED SITE PLAN



2. VICINITY MAP

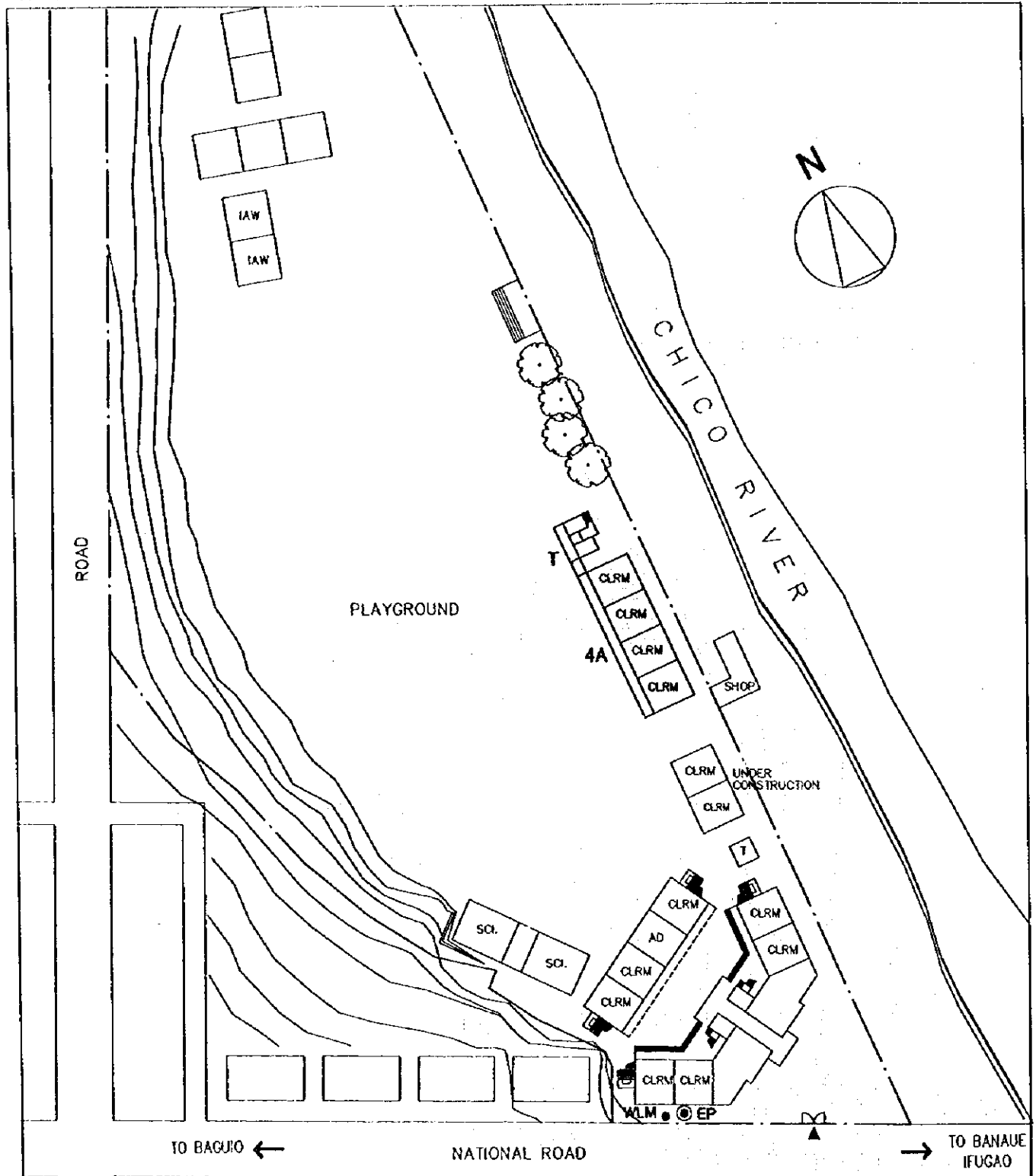


3. EXISTING SITE CONDITION



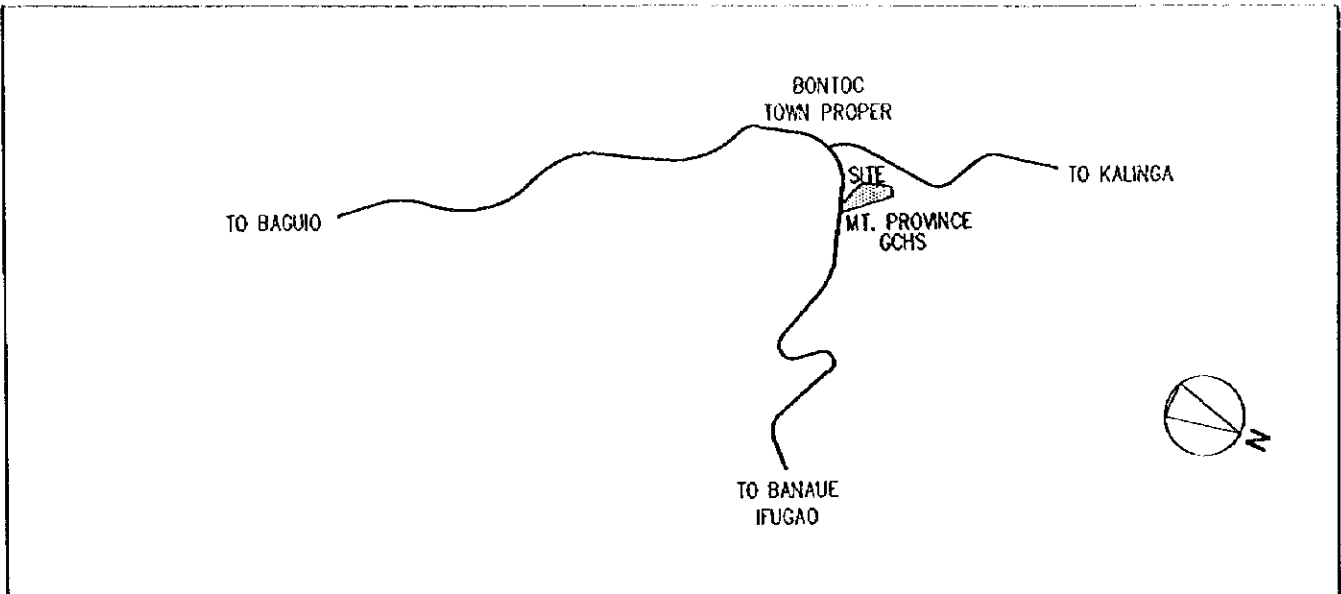
SCHOOL NO.	S-40 (S-48)	NAME OF SCHOOL	Mt. Province Gen. Comp. HS (Main)
LOCATION	Bontoc. Mt. Province		

1. PROPOSED SITE PLAN



CLRM	Class Room	HE	Home Economics	ST	Septic Tank		Demolition Building
F	Office	WT	Water Tank	⊙ W	Well		PUMP
L	Library	AD	Administration Office	St	Stage		Elevated Water Tank
SCL	Science Laboratory	IAW	Ind.Arts Workshop	WLM	Water Line Marker		Entrance
Co	Computer Room	T	Toilet	⊙ EP	Electric Post		
MP	Multi Purpose Room						

2. VICINITY MAP



3. EXISTING SITE CONDITION

