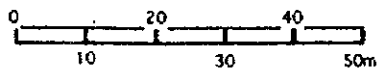
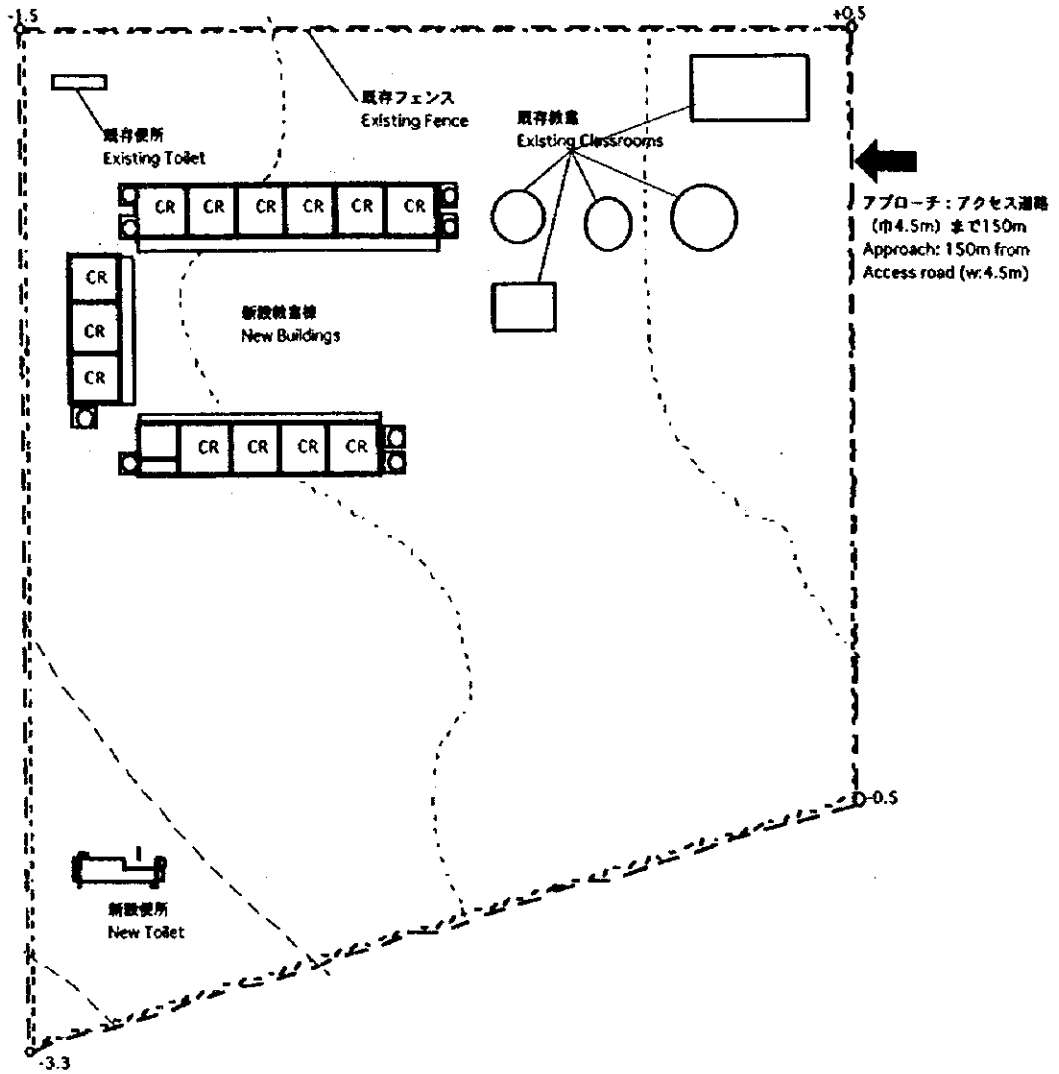
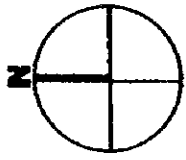


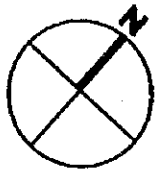
施設配置図  
PLOT PLAN



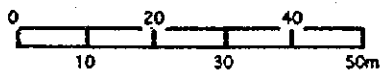
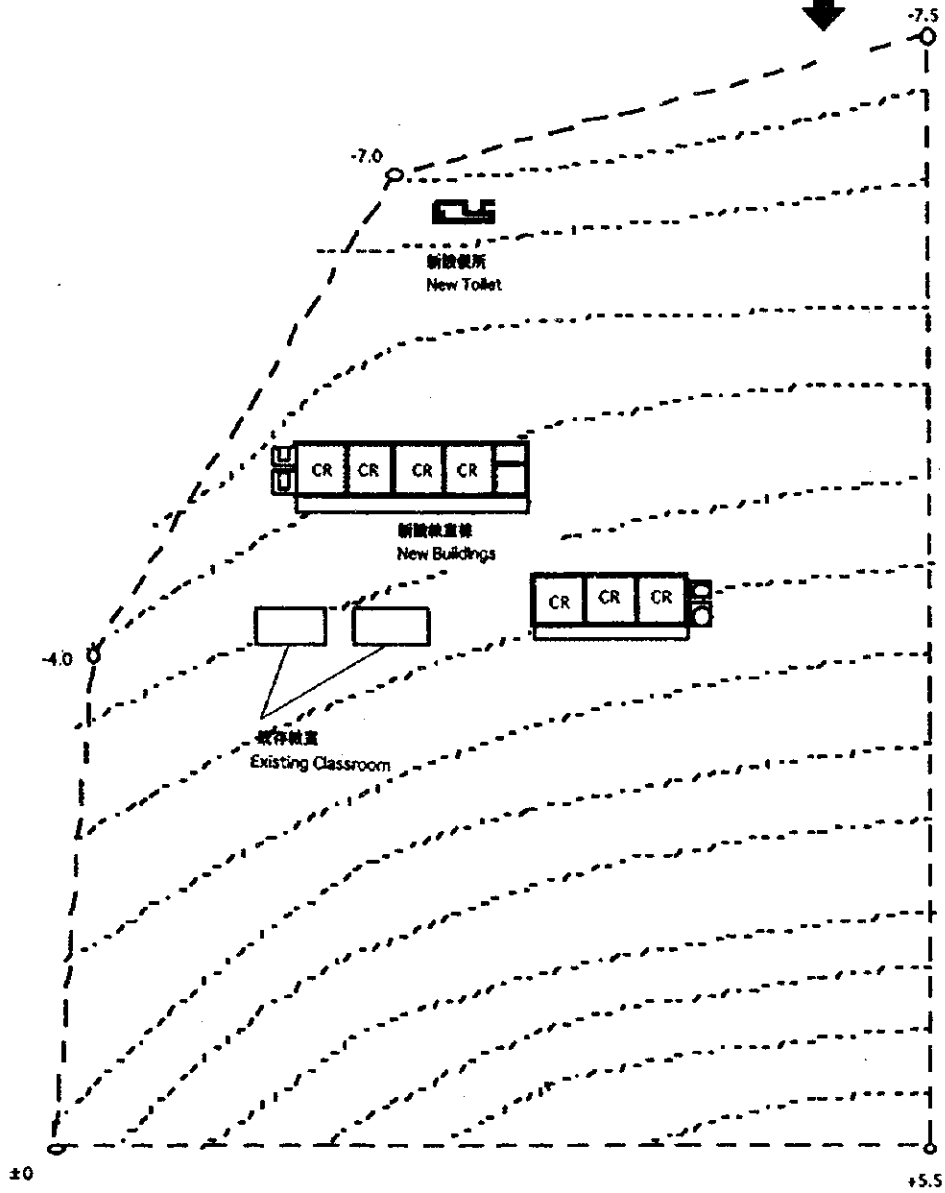
MARK: U-2

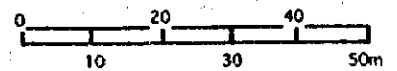
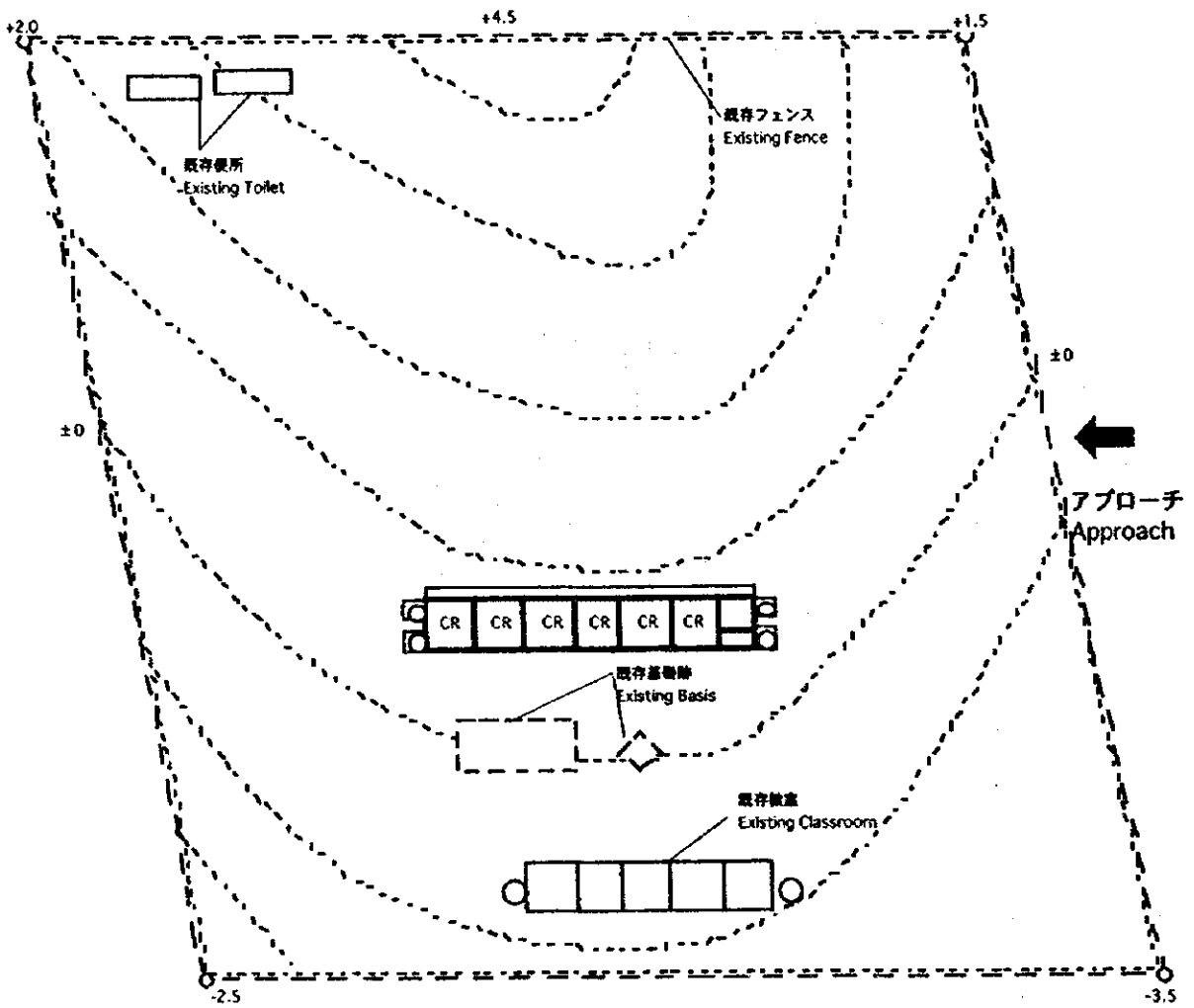
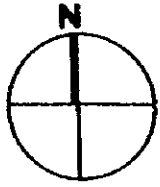
DISTRICT: UNTATA

SCHOOL NAME: MEJI



アプローチ：道路より700m (草場)  
Approach: 700m from road (grassland)

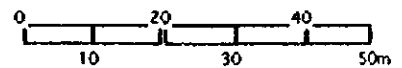
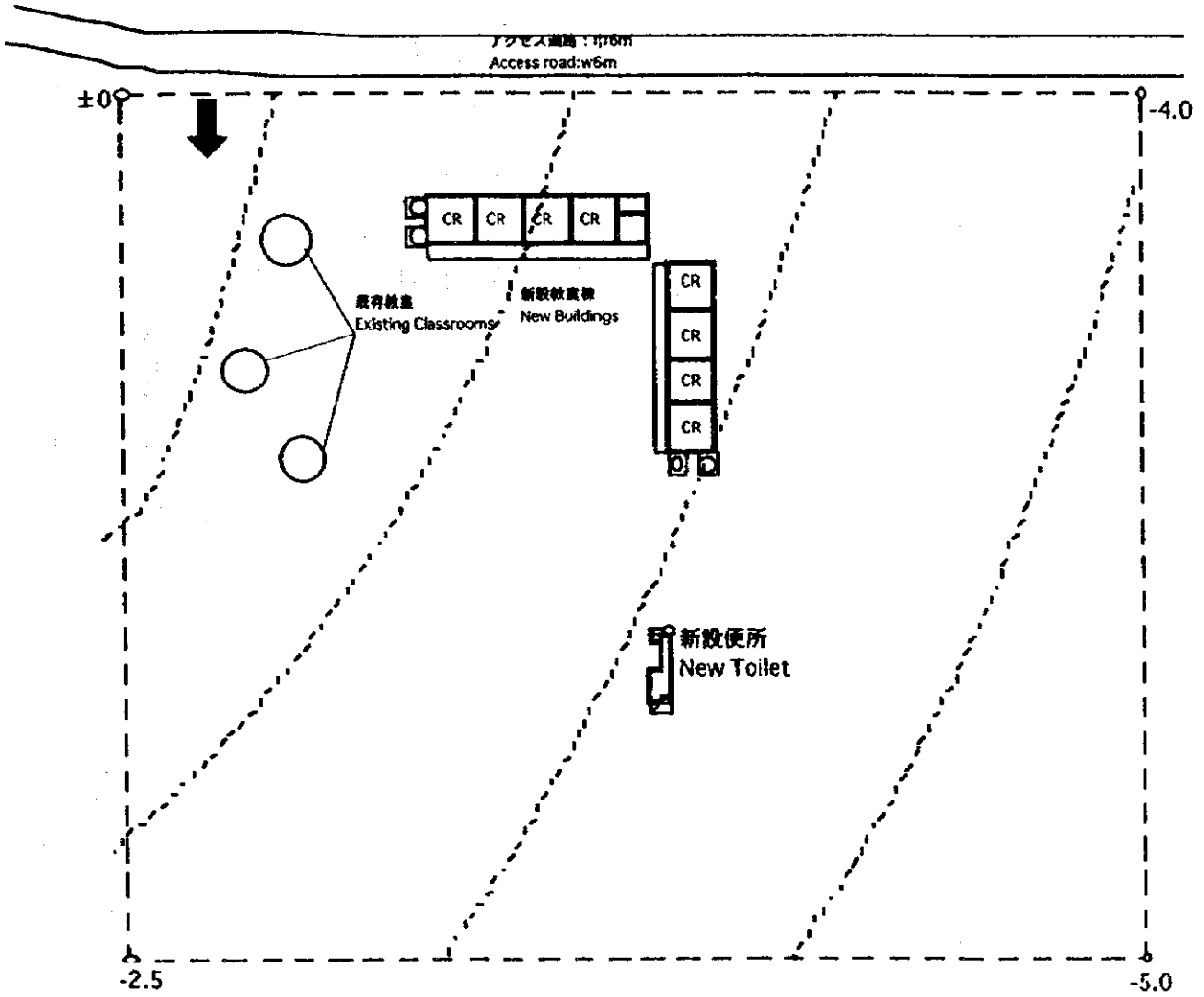
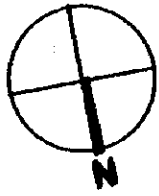


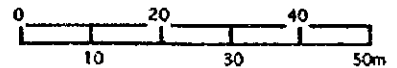
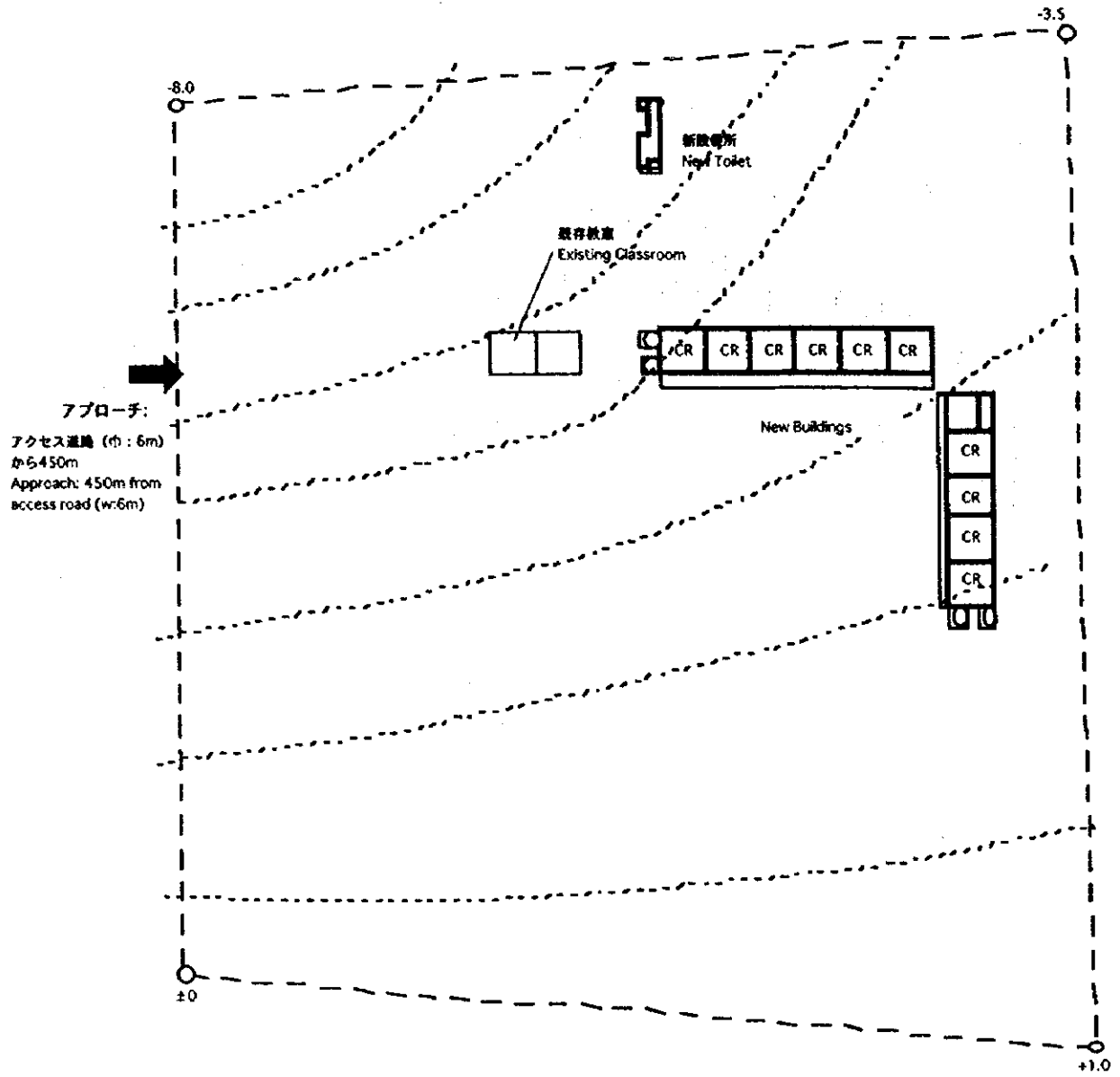
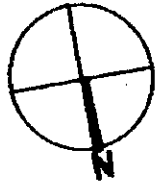


MARK: U-4

DISTRICT: UNTATA

SCHOOL NAME: DALIBANGO

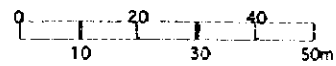
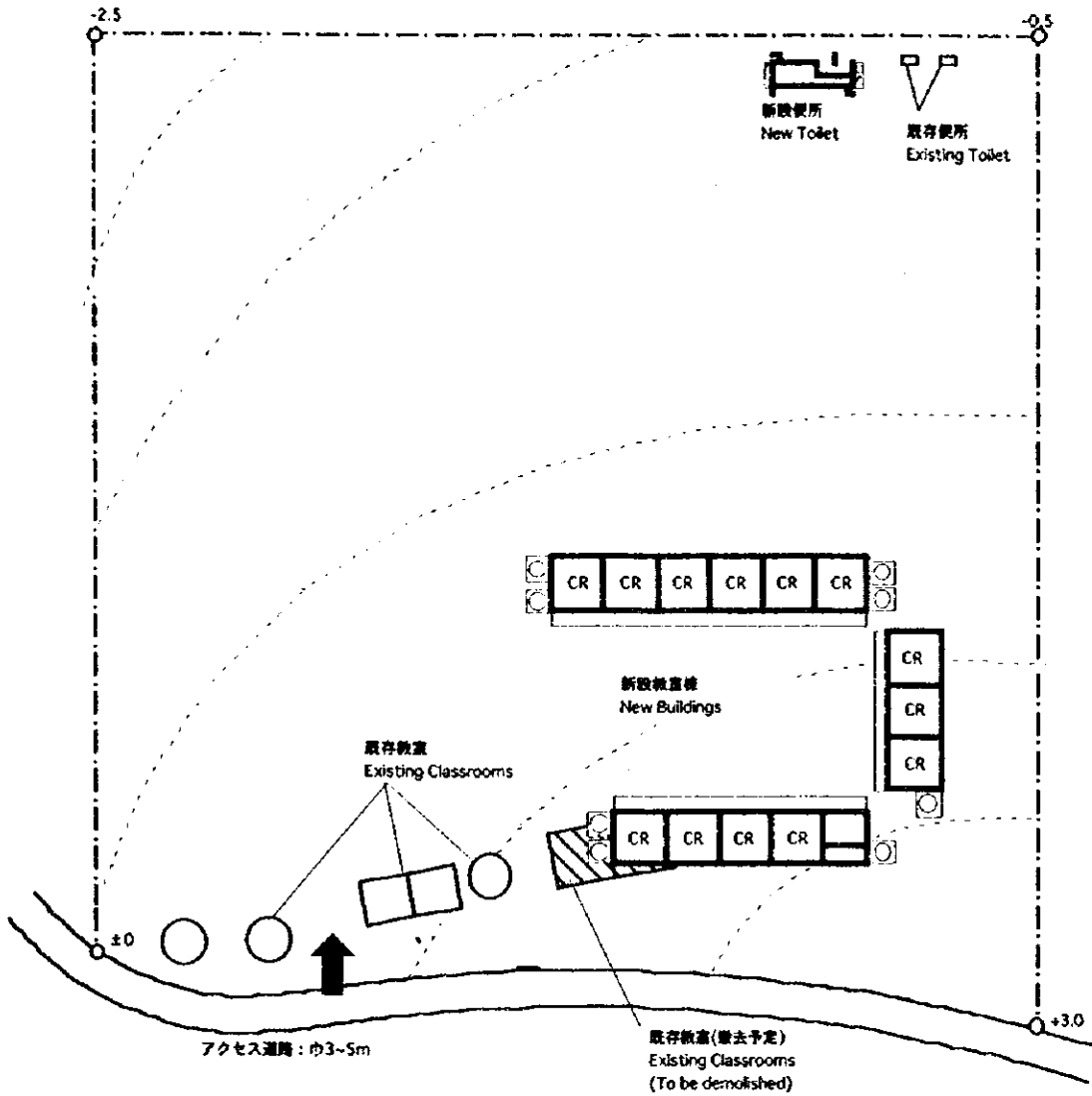
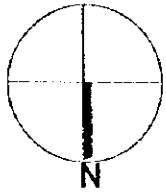


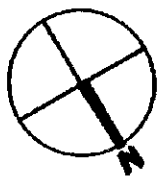


MARK: E-1

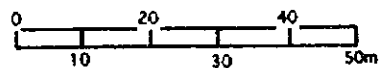
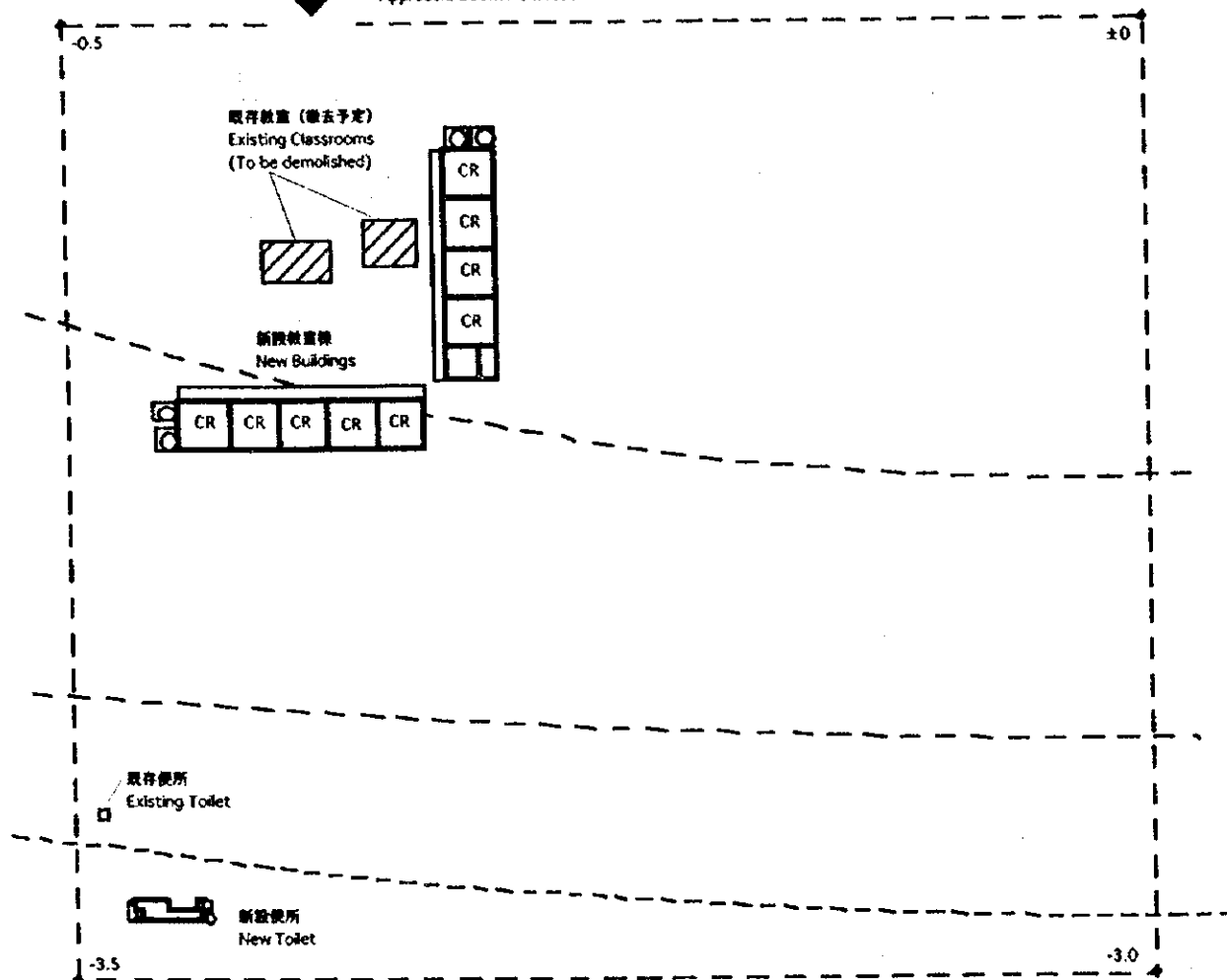
DISTRICT: ENGCOBO

SCHOOL NAME: QOBA

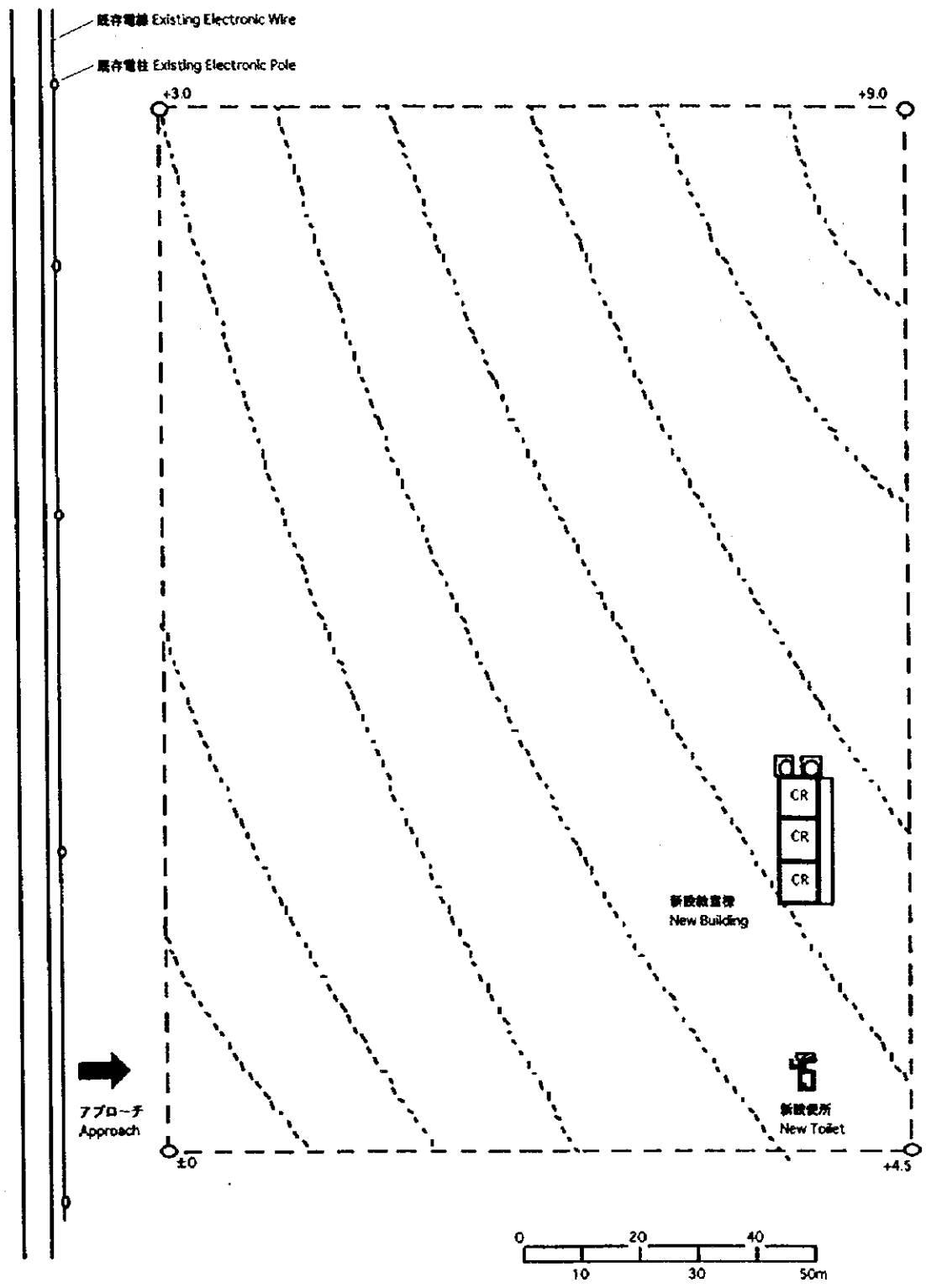
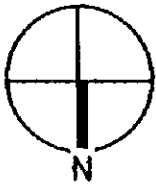


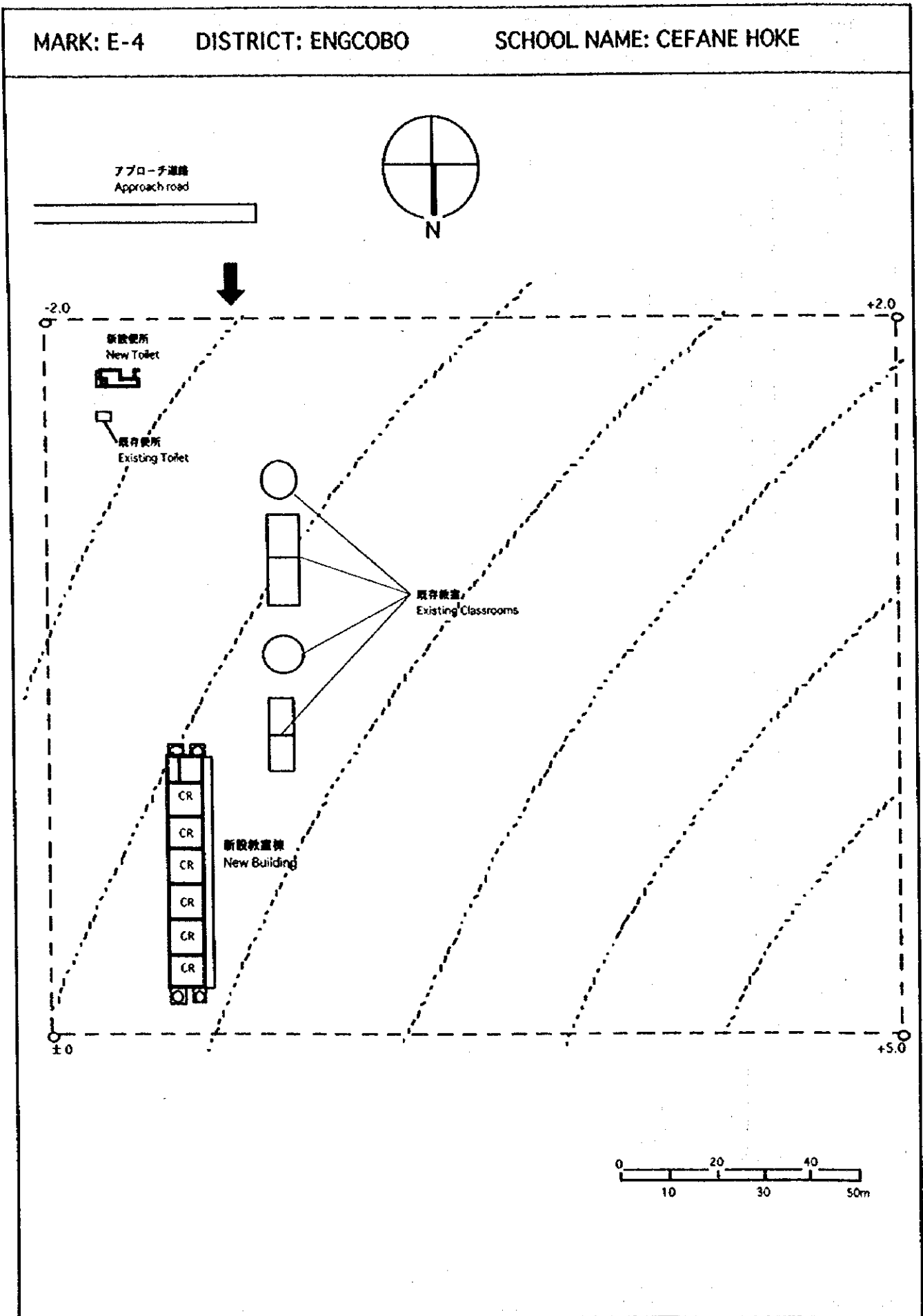


アプローチ：道路から約200m  
Approach: 200m from road





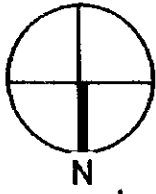




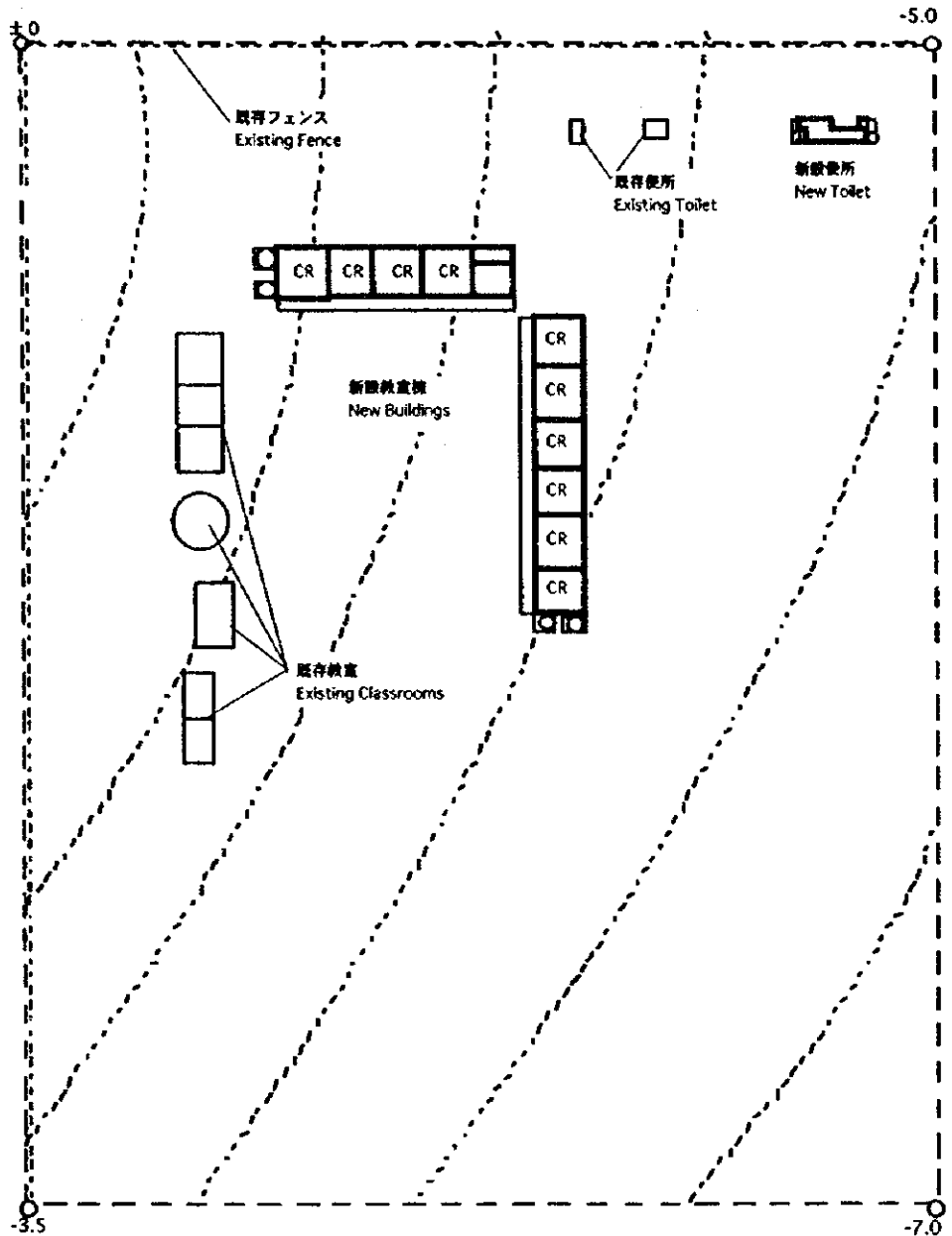
MARK: E-5

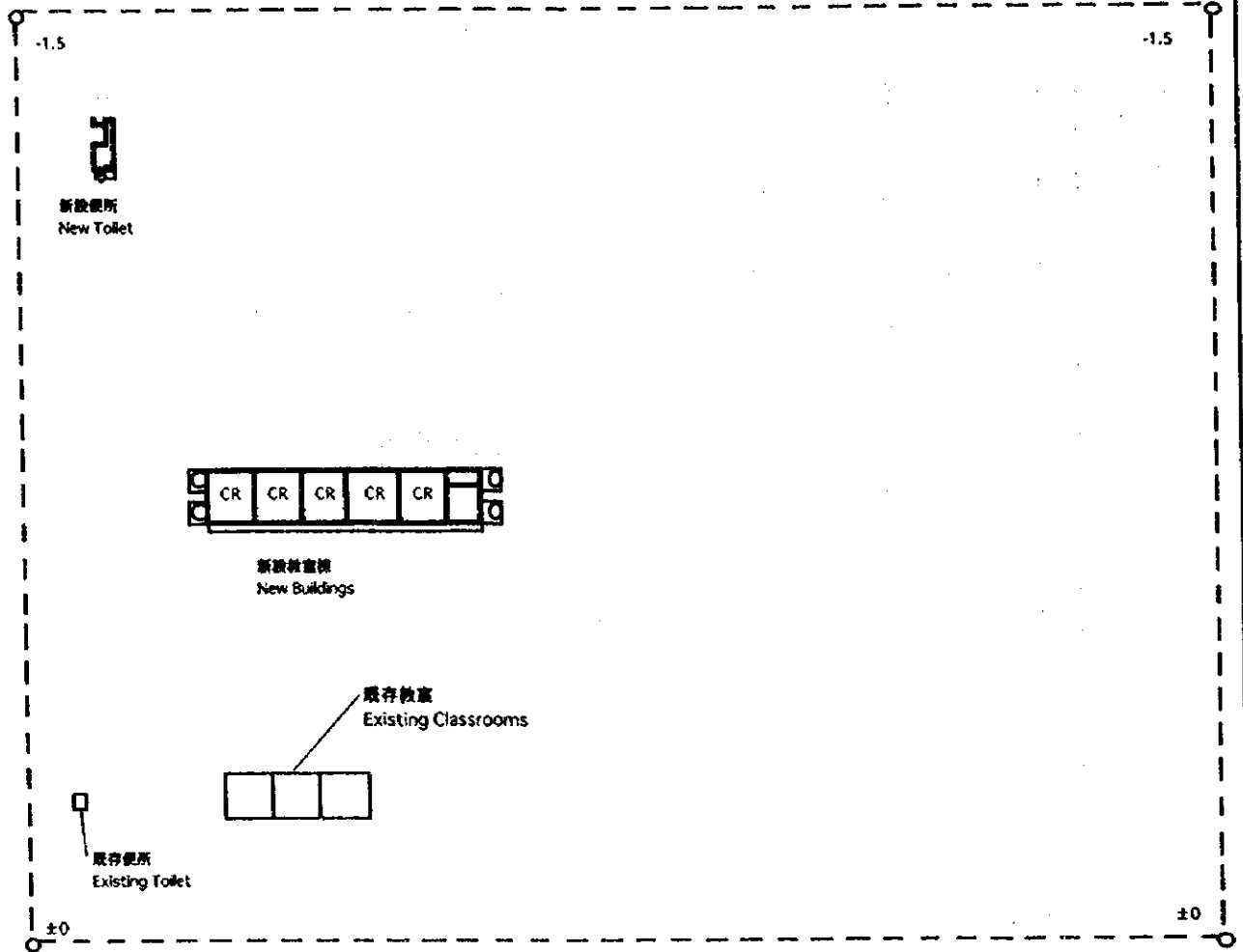
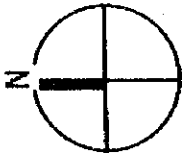
DISTRICT: ENGOBO

SCHOOL NAME: NTSIMBA

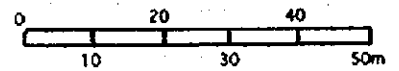


アクセス道路:  
巾5.5m  
Access Road:  
w5.5m





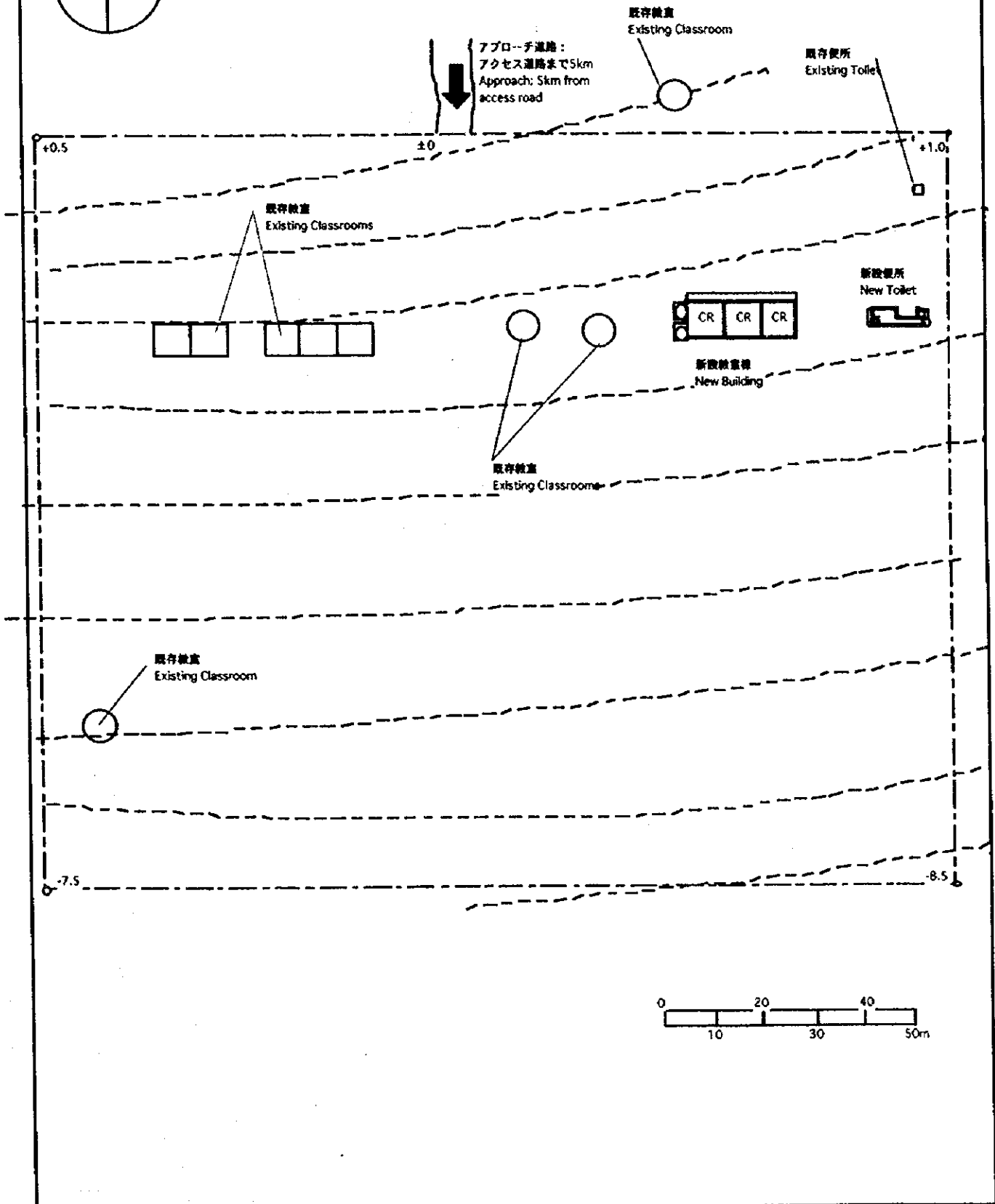
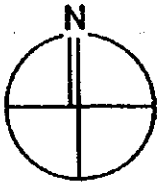
アプローチ道路: 3m  
Approach road: 3m



MARK: E-7

DISTRICT: ENGCOBO

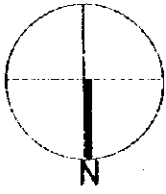
SCHOOL NAME: GONGQOZAYO



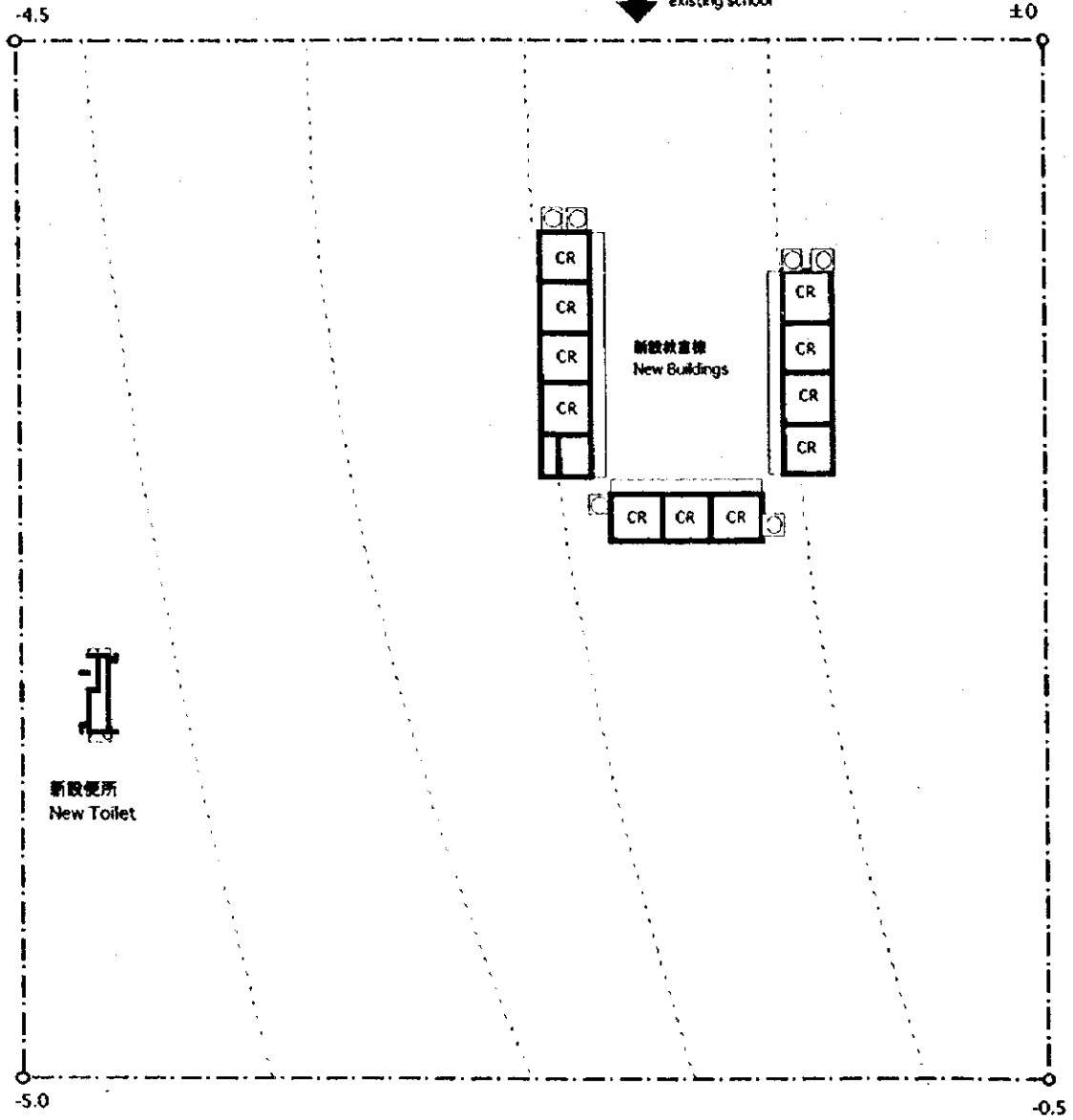
MARK: T-1

DISTRICT: TSOLO

SCHOOL NAME: MADWALENI



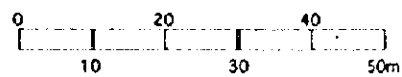
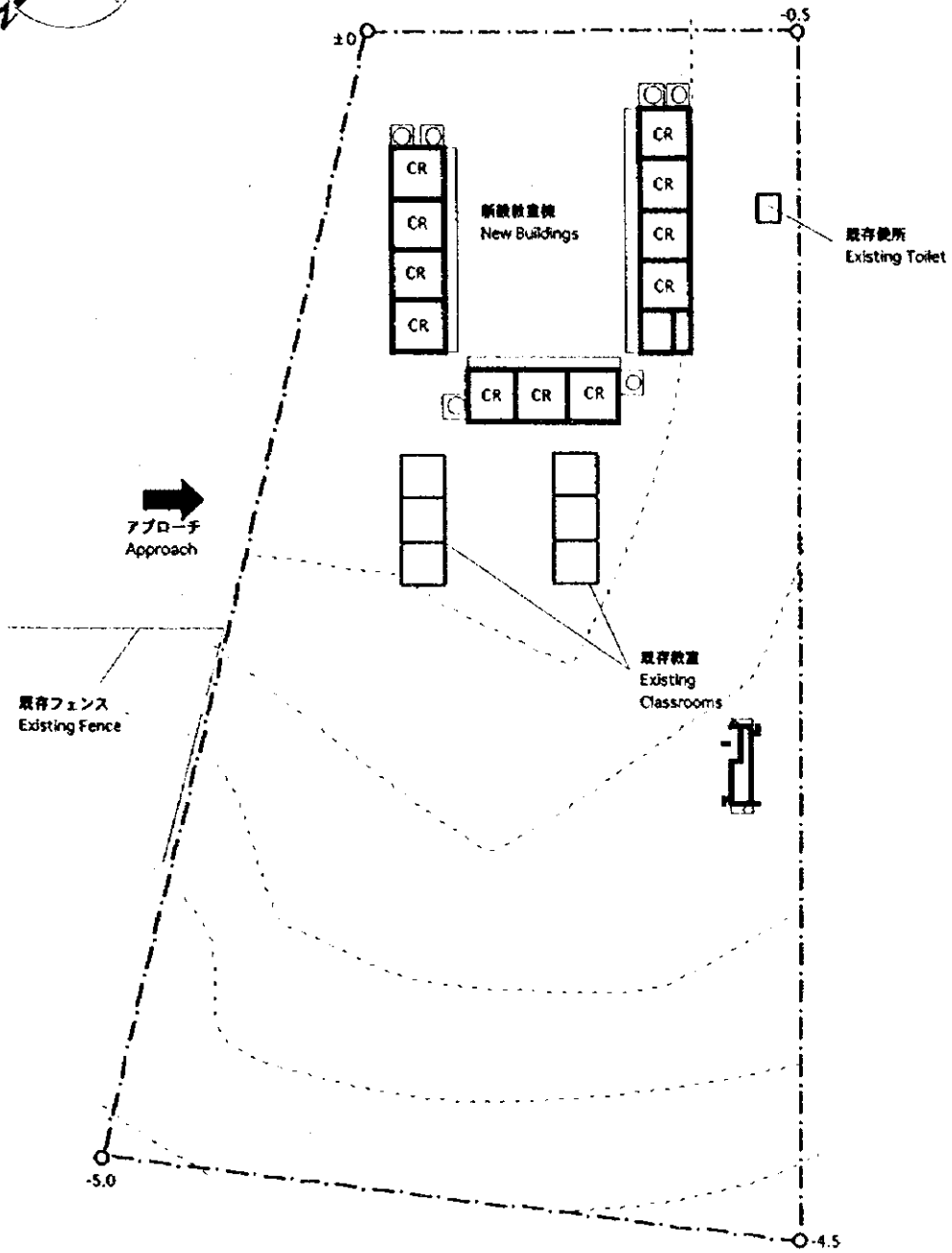
アプローチ：既存校より600m進む  
Approach: Go up 600m from existing school



MARK: T-2

DISTRICT: TSOLO

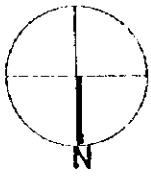
SCHOOL NAME: NDZEBE



MARK: T-3

DISTRICT: TSOLO

SCHOOL NAME: LABRY



Road




既存教室  
Existing  
Classroom



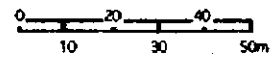
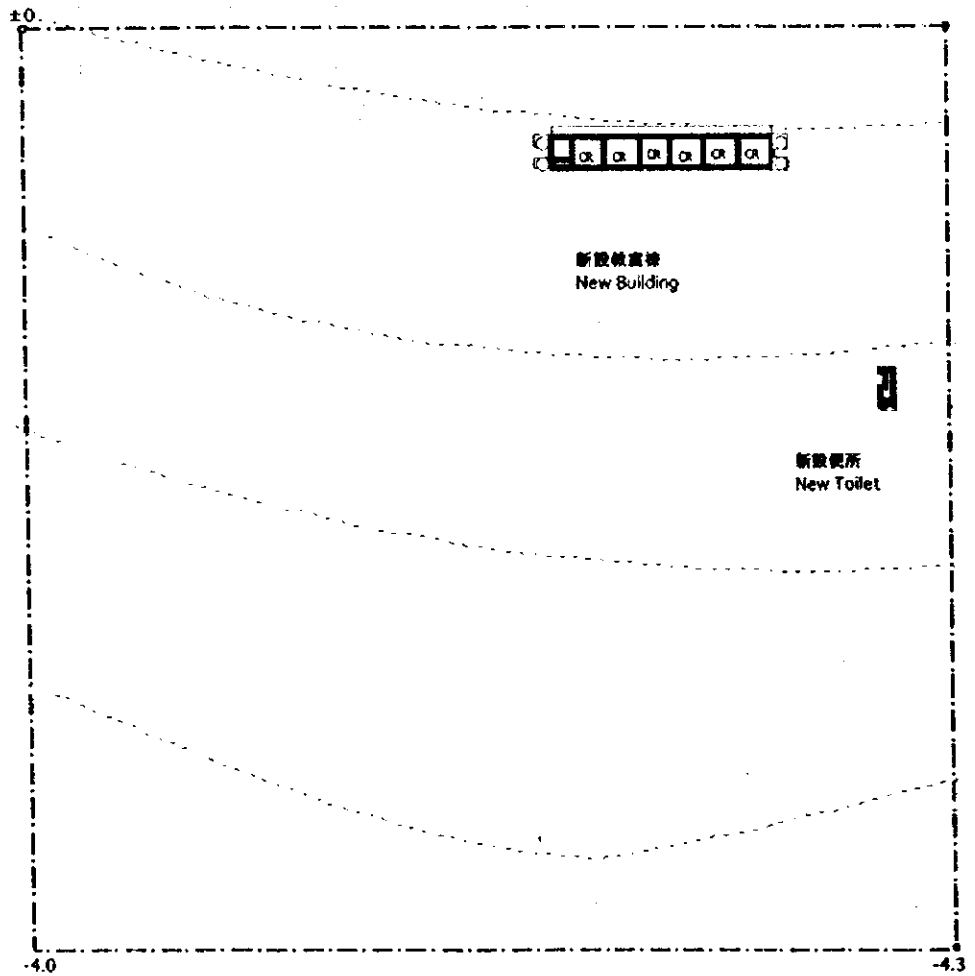
アプローチ  
Approach



既存倉庫  
Existing  
Storage



墓地  
Cemetery


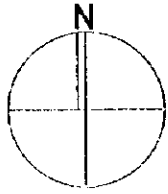




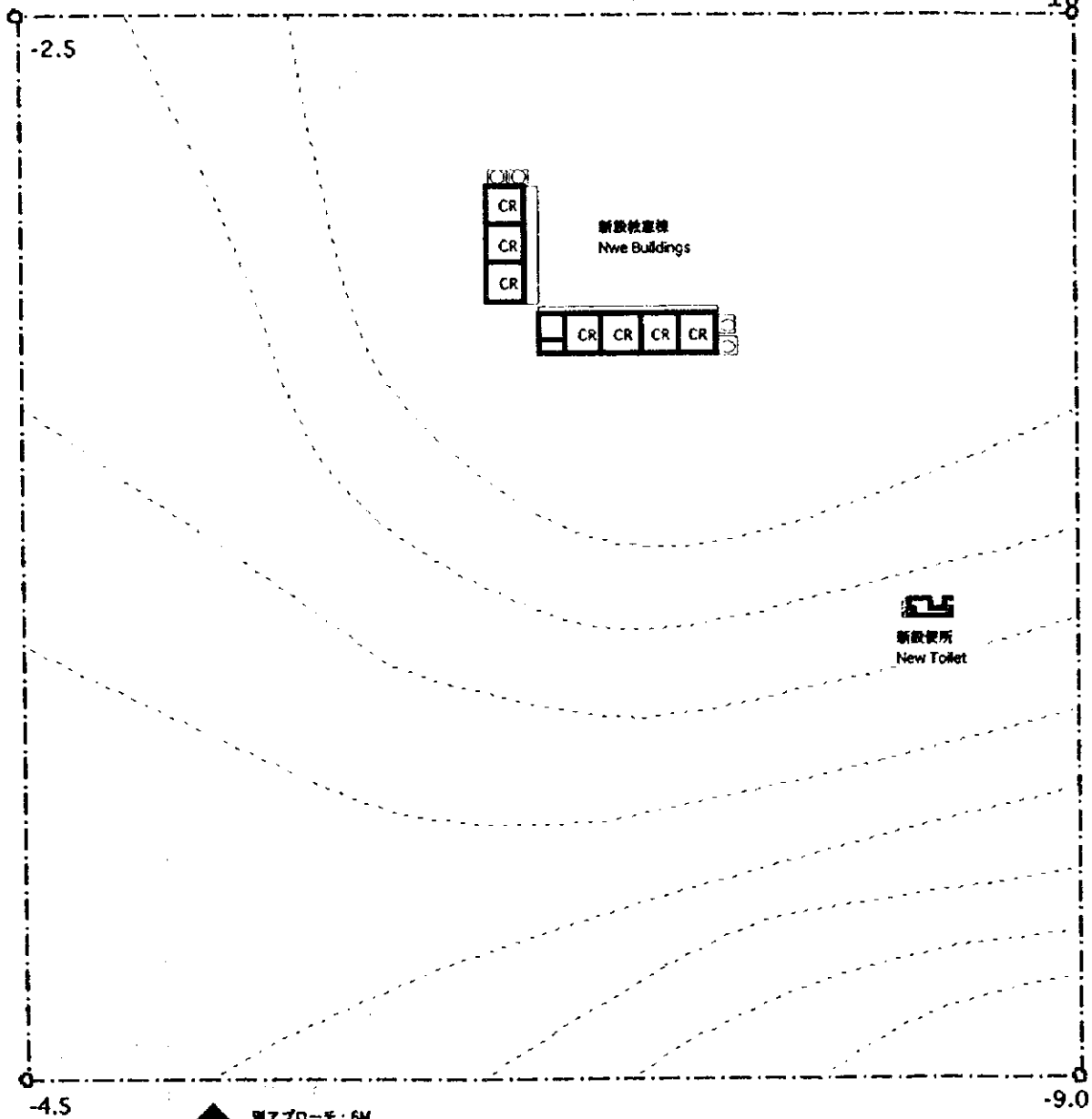
MARK: T-4

DISTRICT: TSOLO

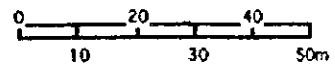
SCHOOL NAME: ZIBUNGU



アプローチ: 既存校より川を渡り約4km  
Approach: About 4km from existing school path the river



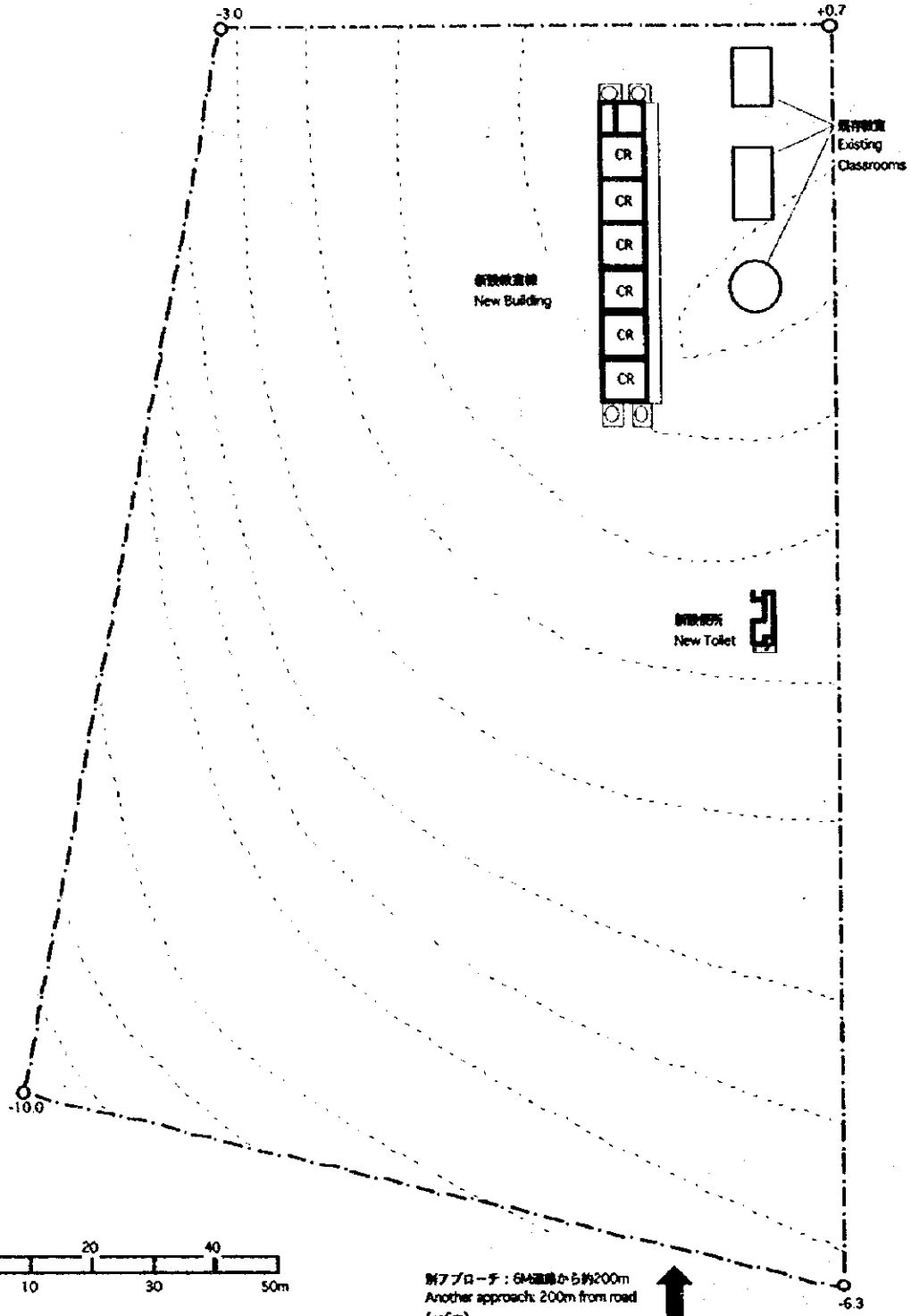
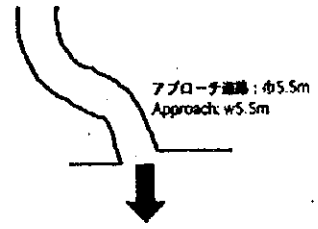
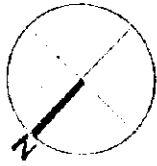
別アプローチ: 6M  
道路より約500m

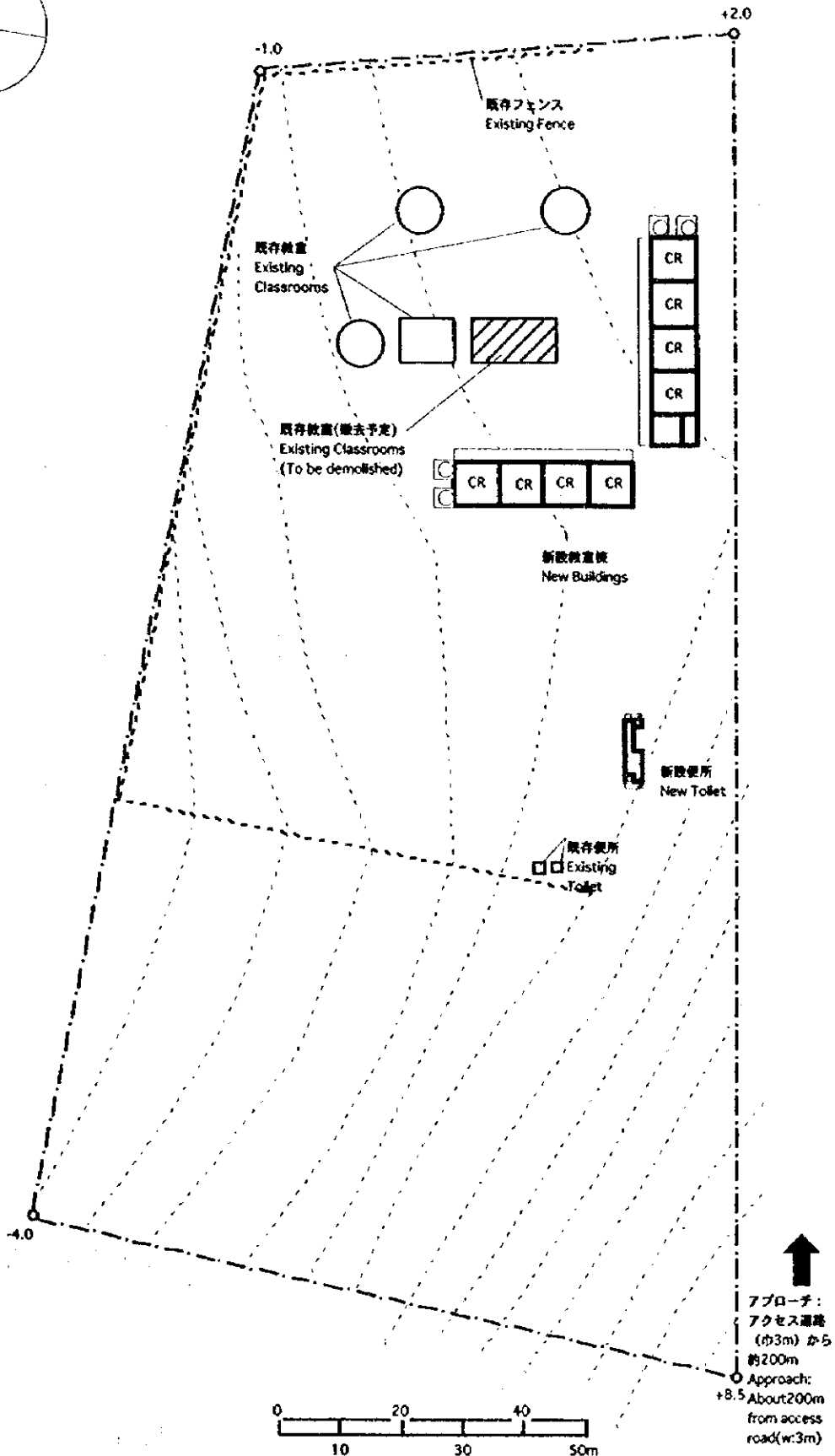
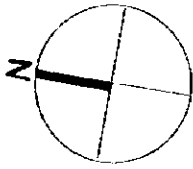


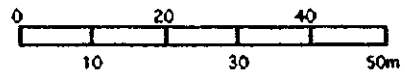
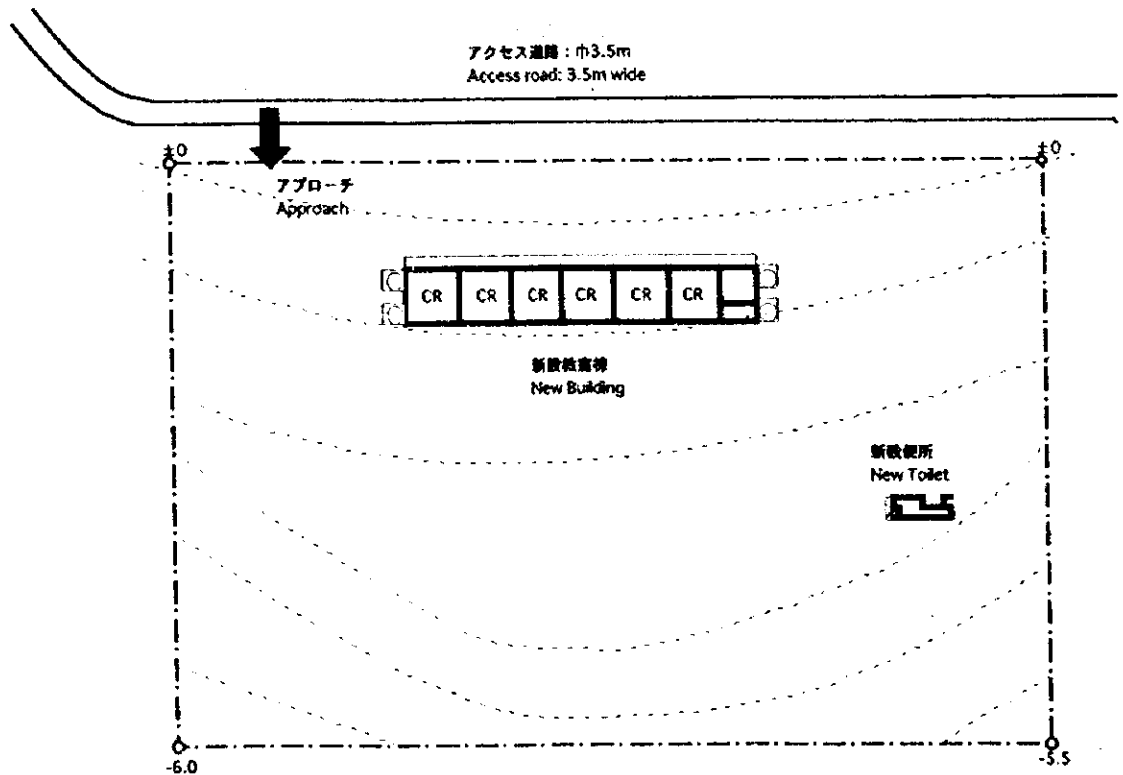
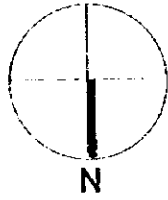
MARK: T-5

DISTRICT: TSOLO

SCHOOL NAME: ZWELAKHE



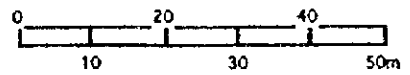
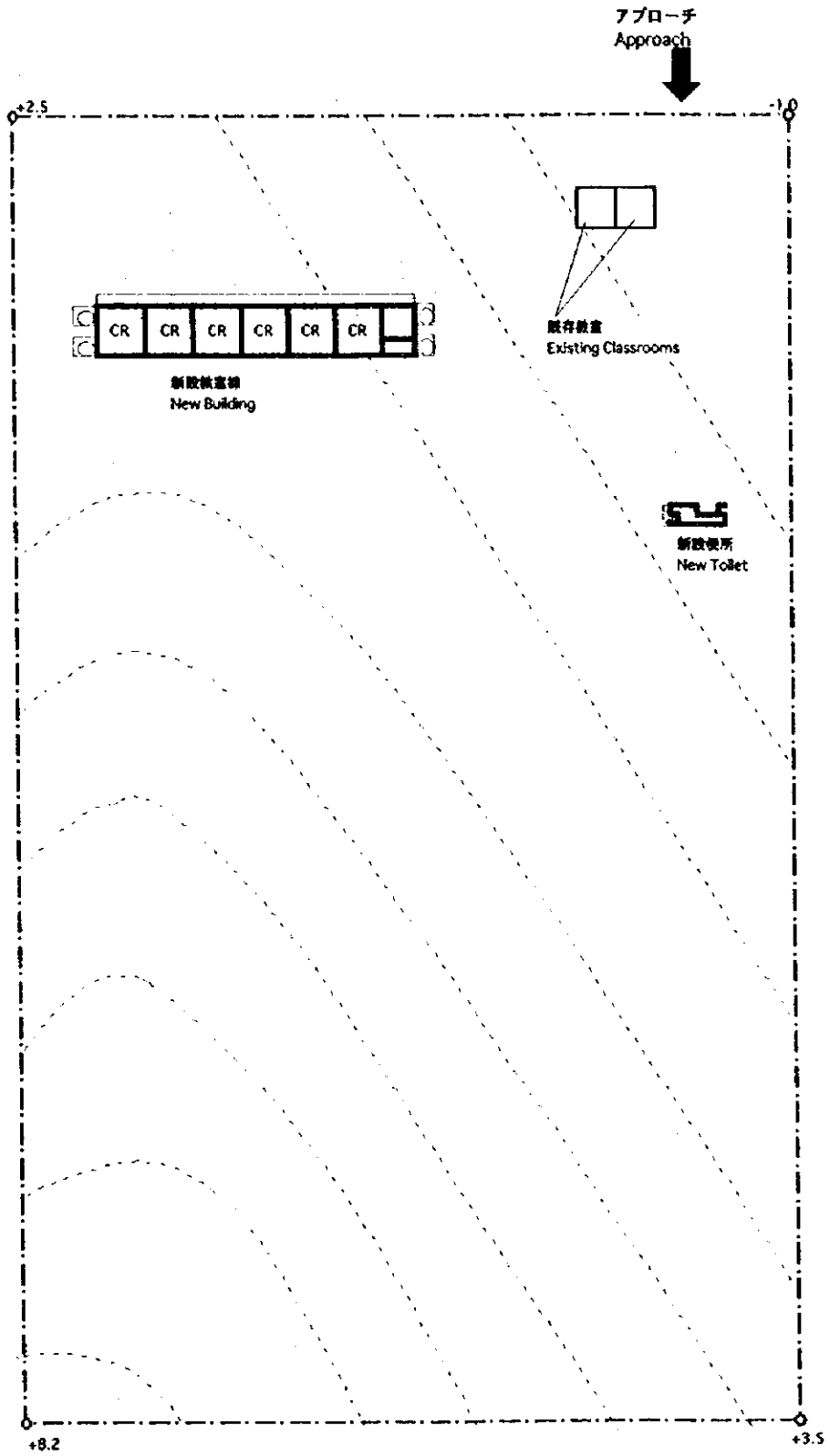
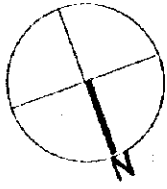




MARK: Q-3

DISTRICT: QUMBU

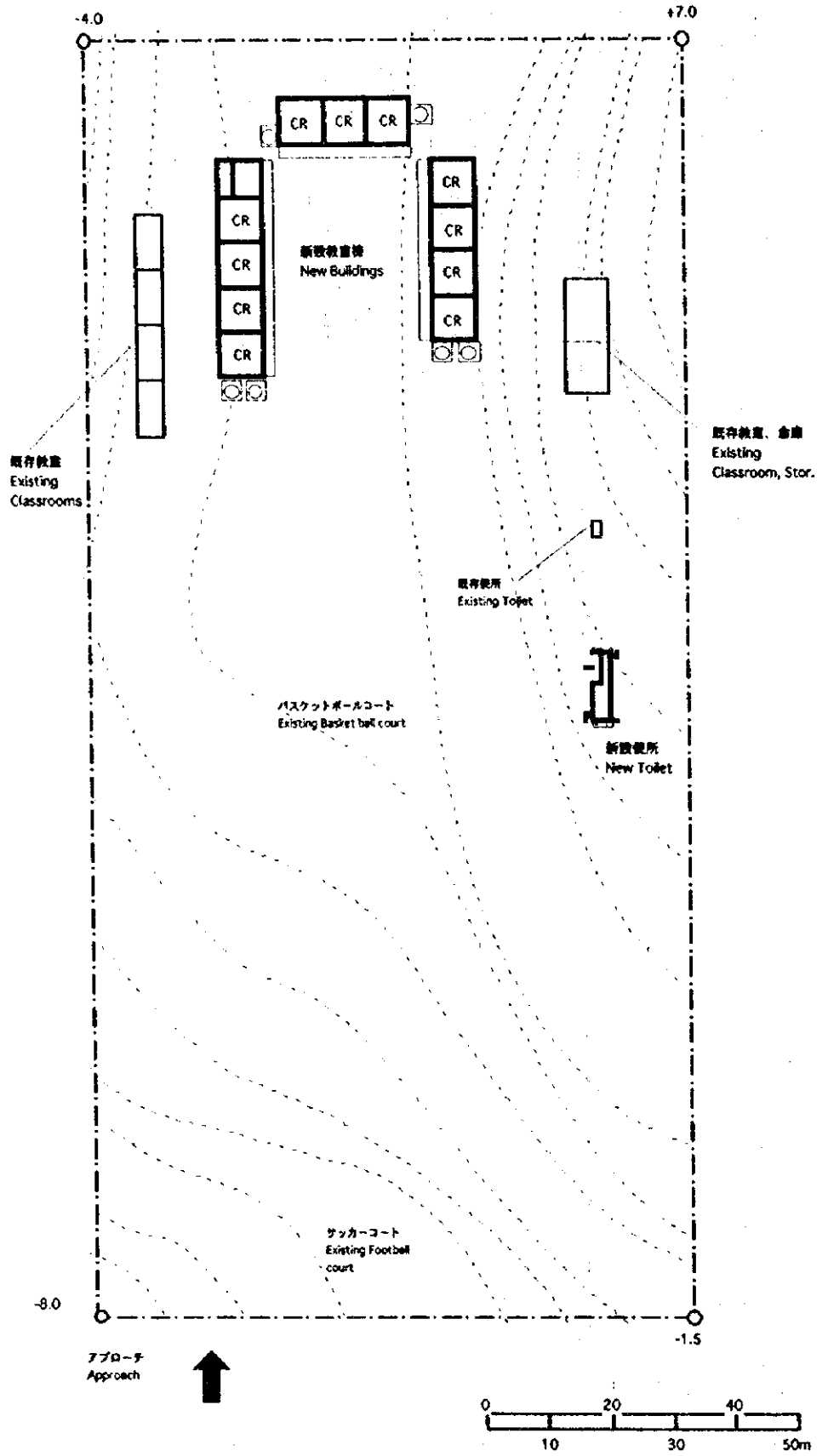
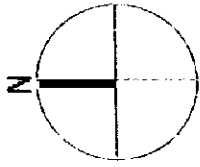
SCHOOL NAME: NCONTI

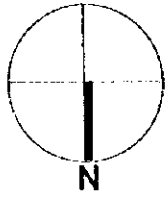


MARK: Q-4

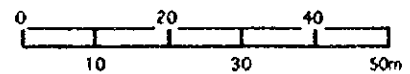
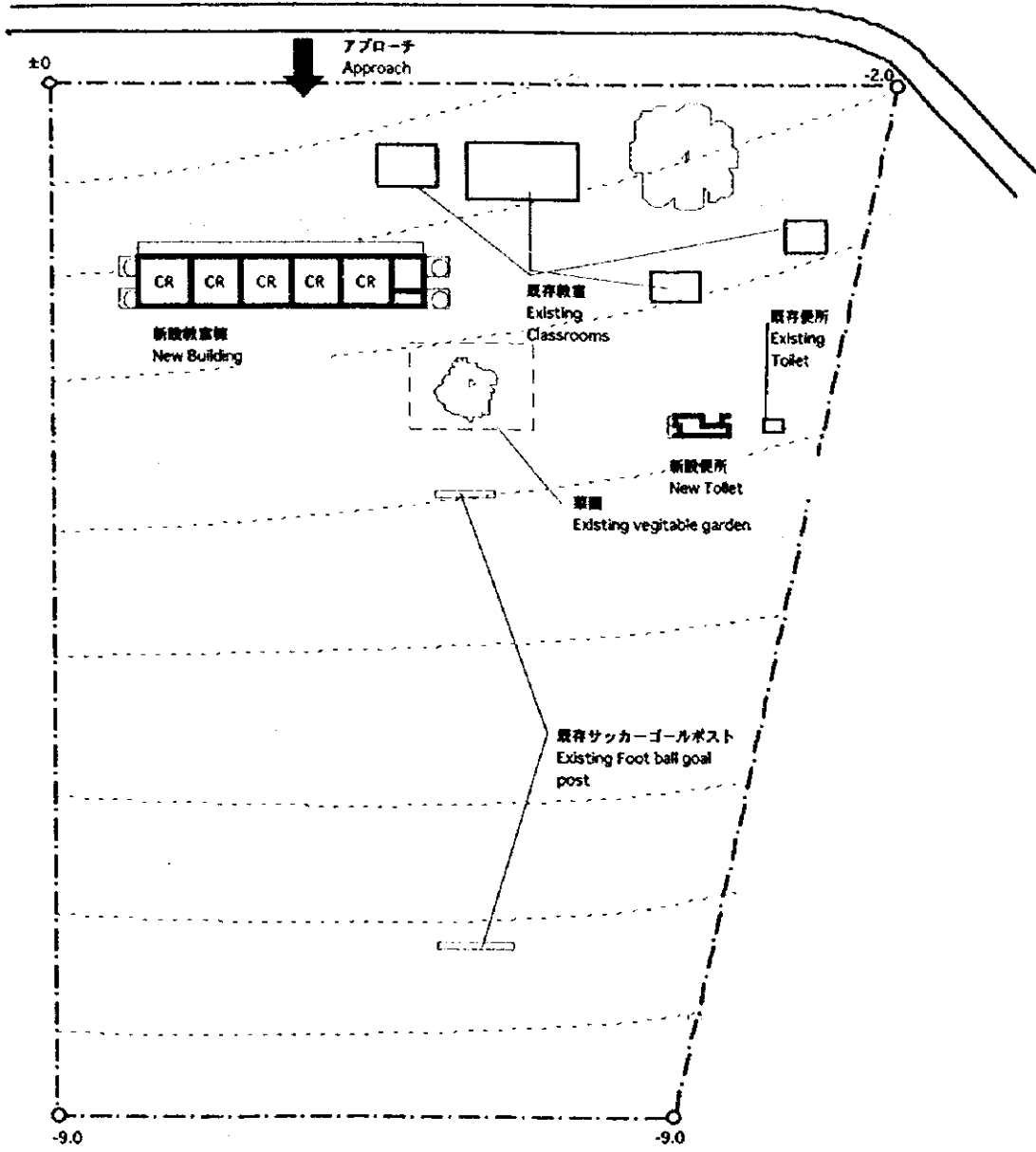
DISTRICT: QUMBU

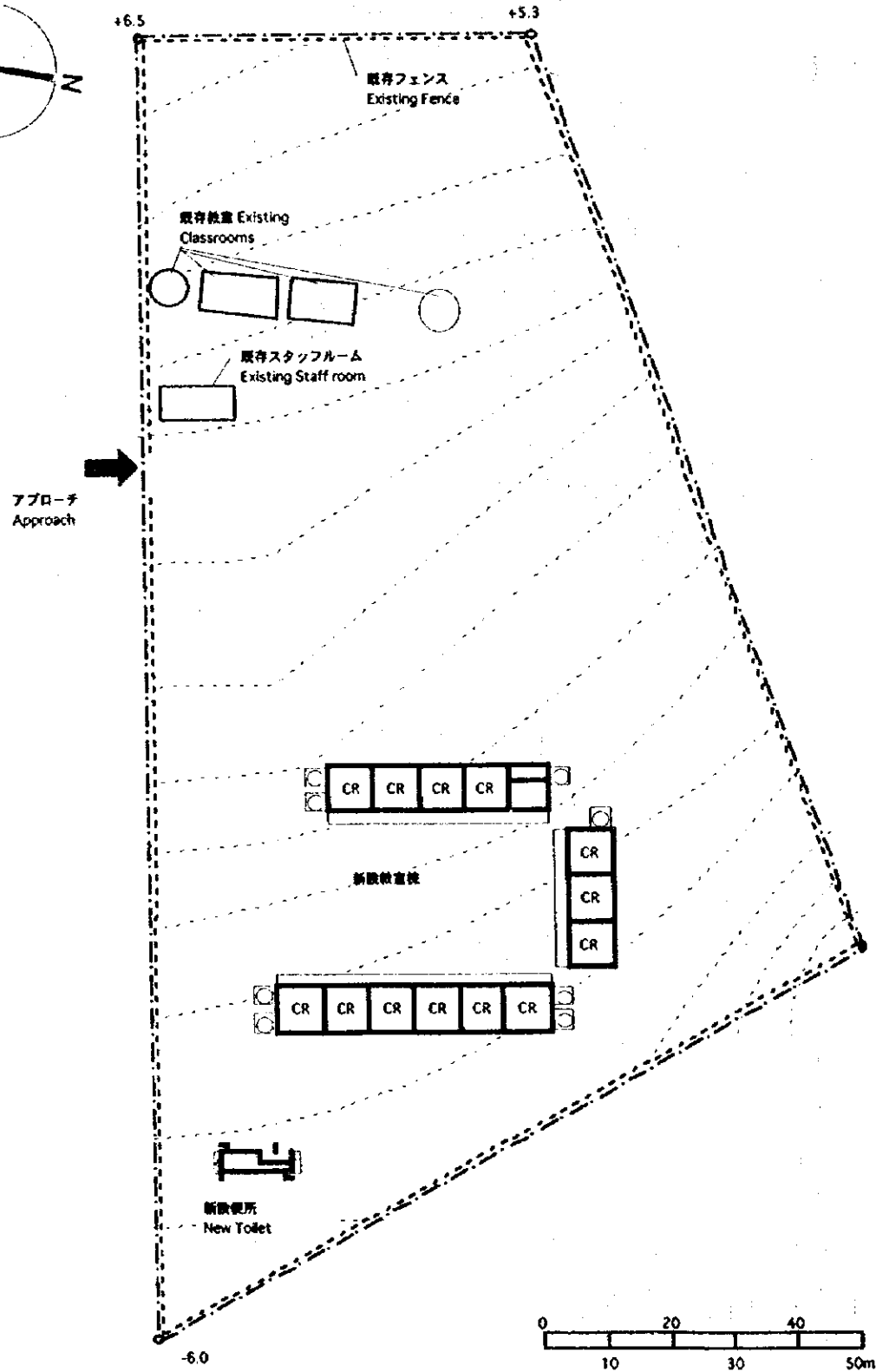
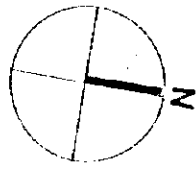
SCHOOL NAME: CEKWAYO



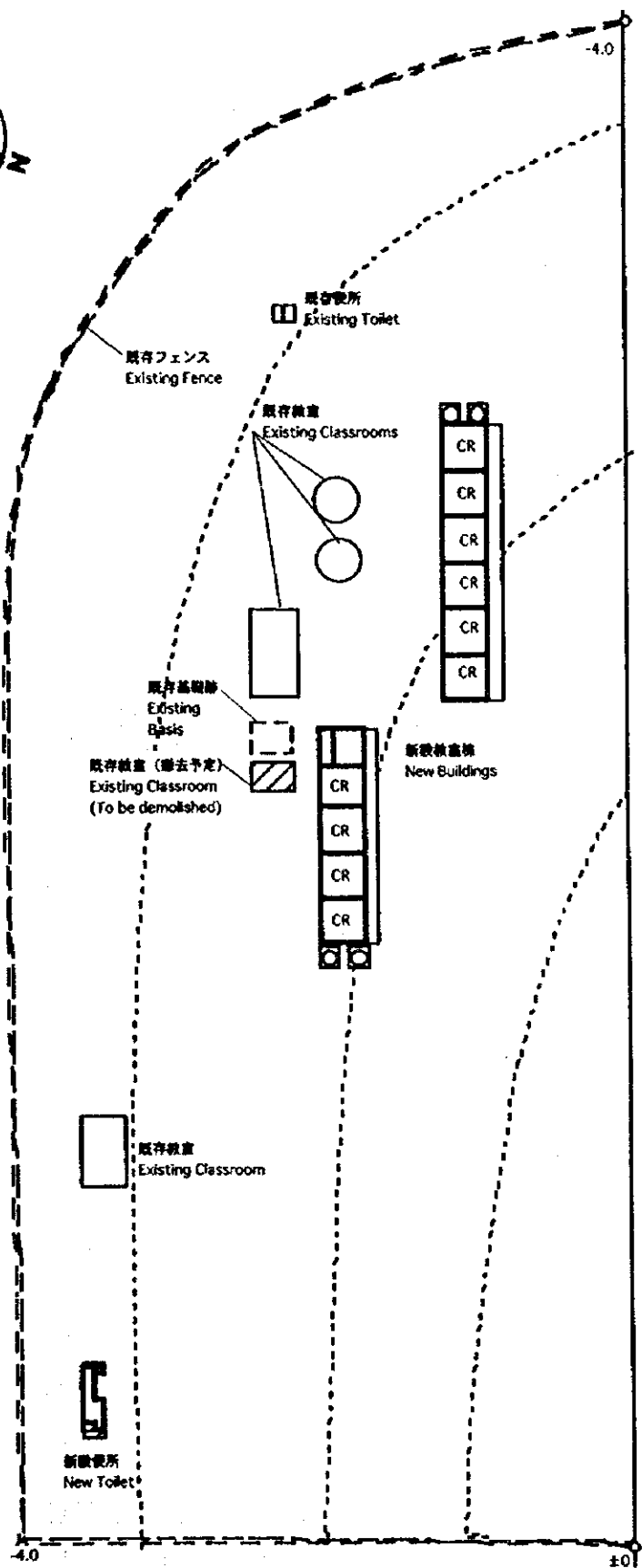
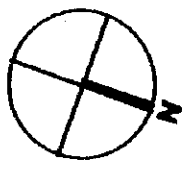


アクセス道路：幅4m  
Access road: 4m wide

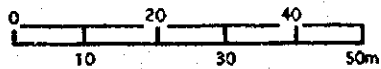


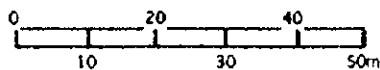
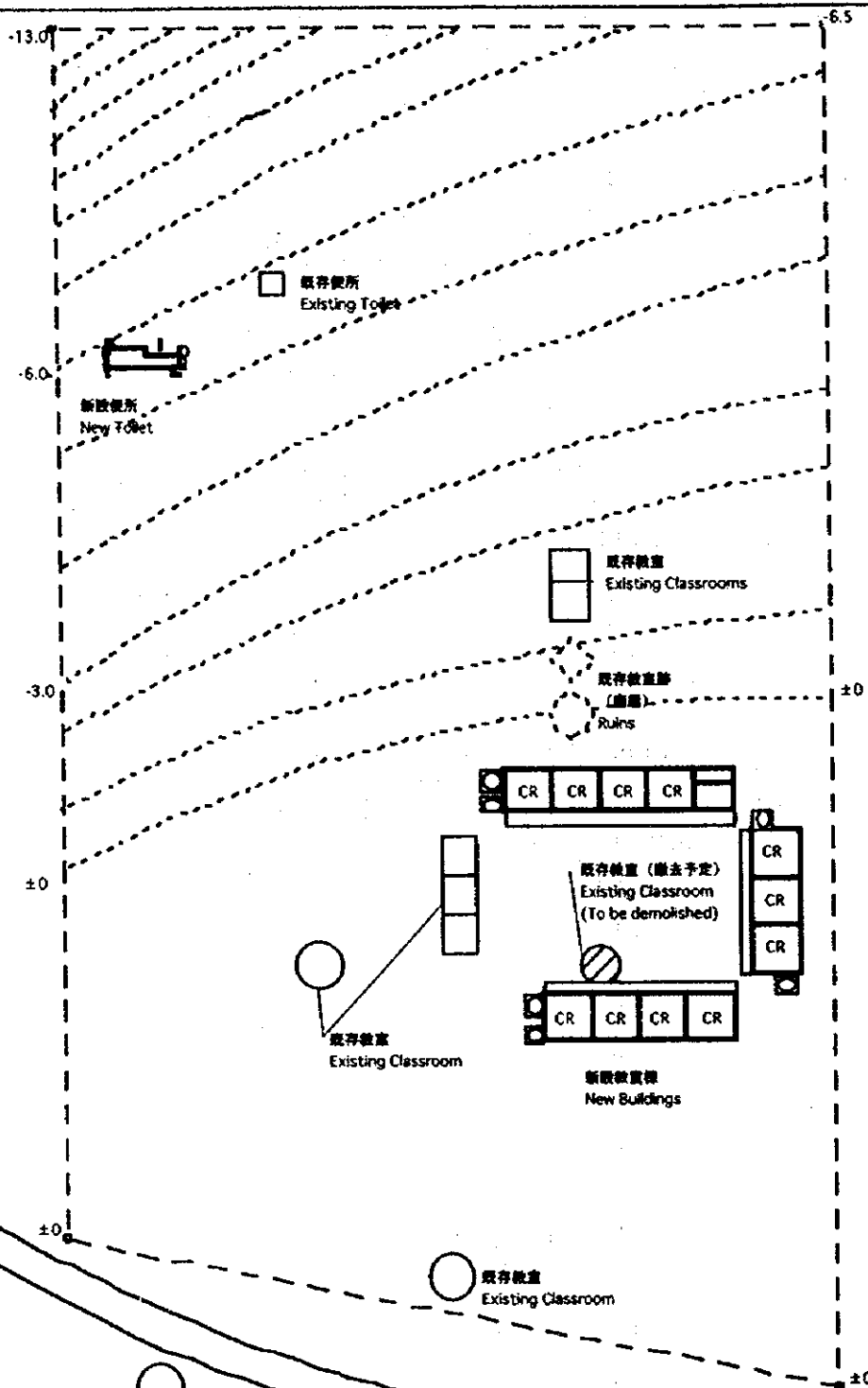
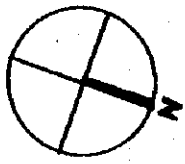






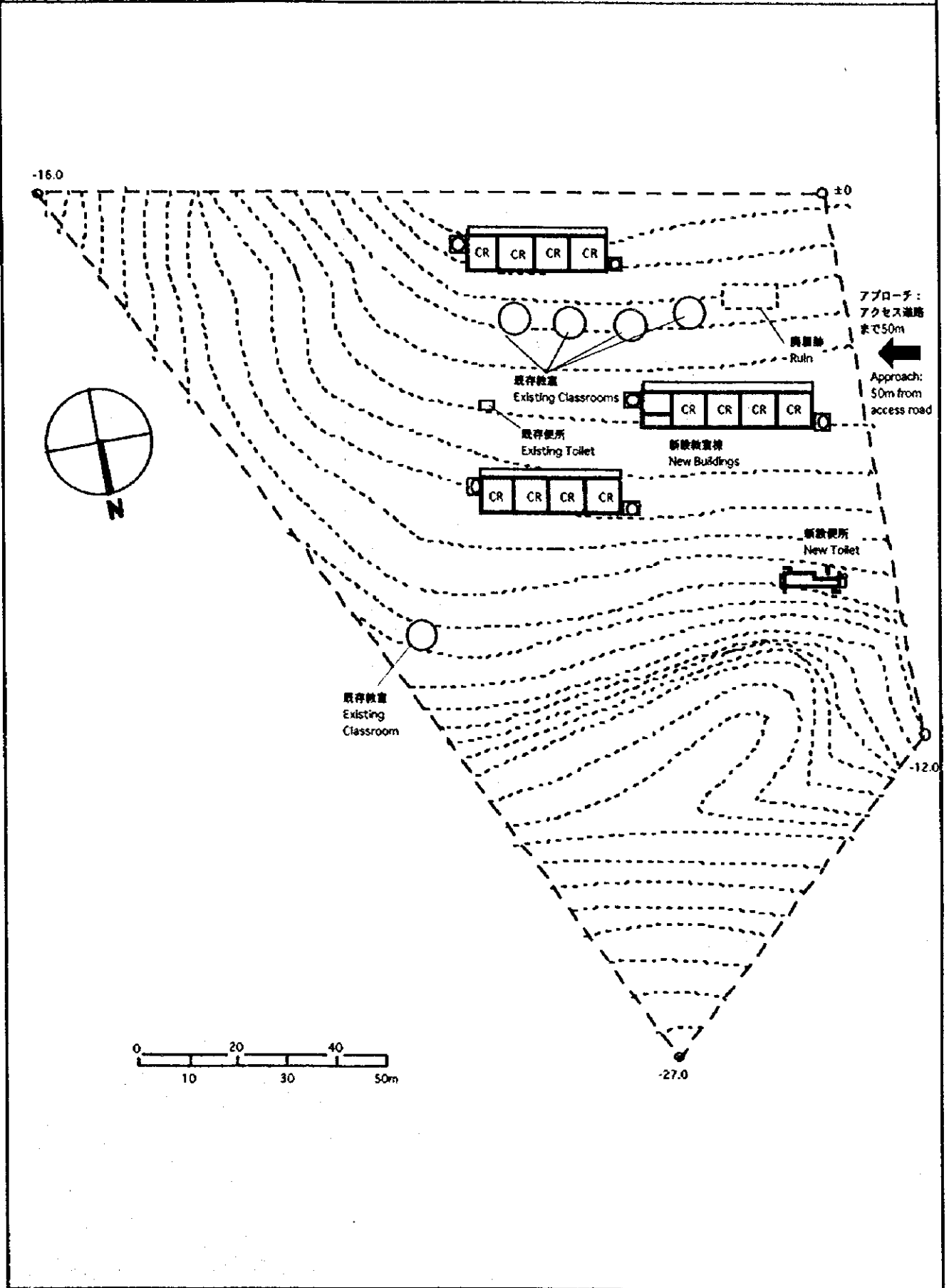
アクセス道路: 6m  
Access Road: 6m wide

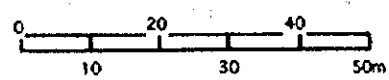
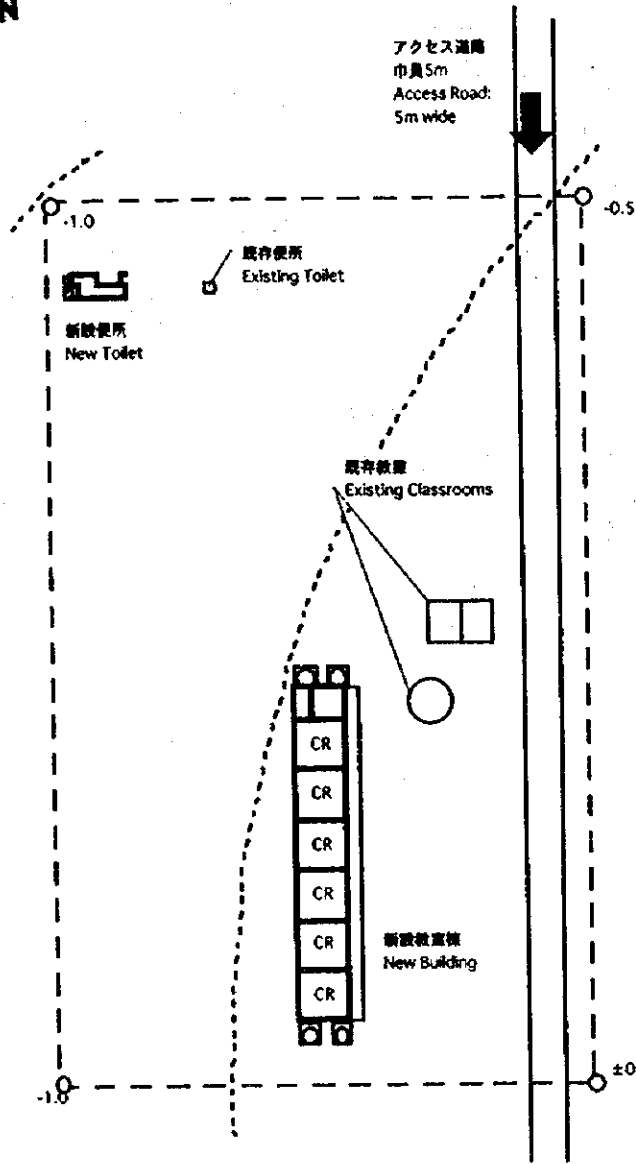
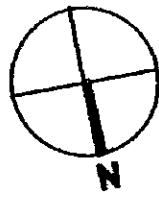


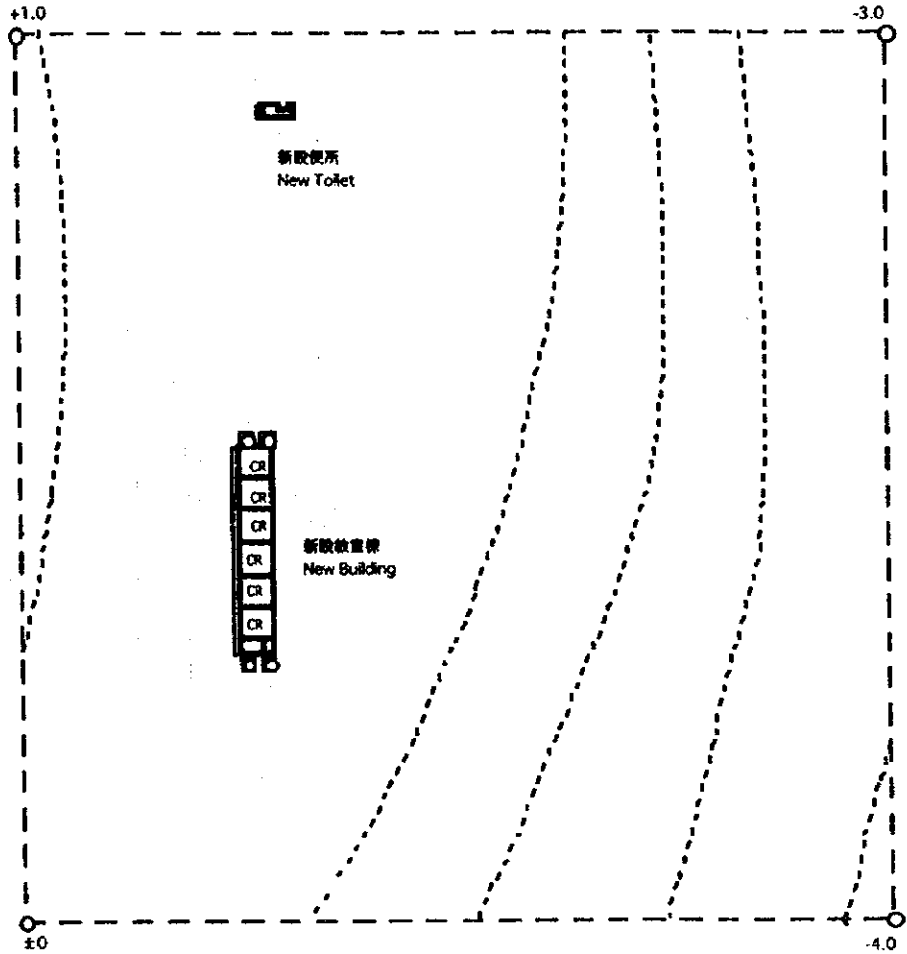
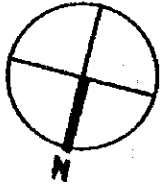


アプローチ道路: 4m  
Approach road: 4m wide

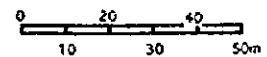
アクセス道路: 6m Access Road: 6m wide

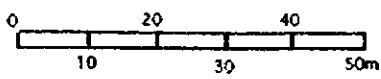
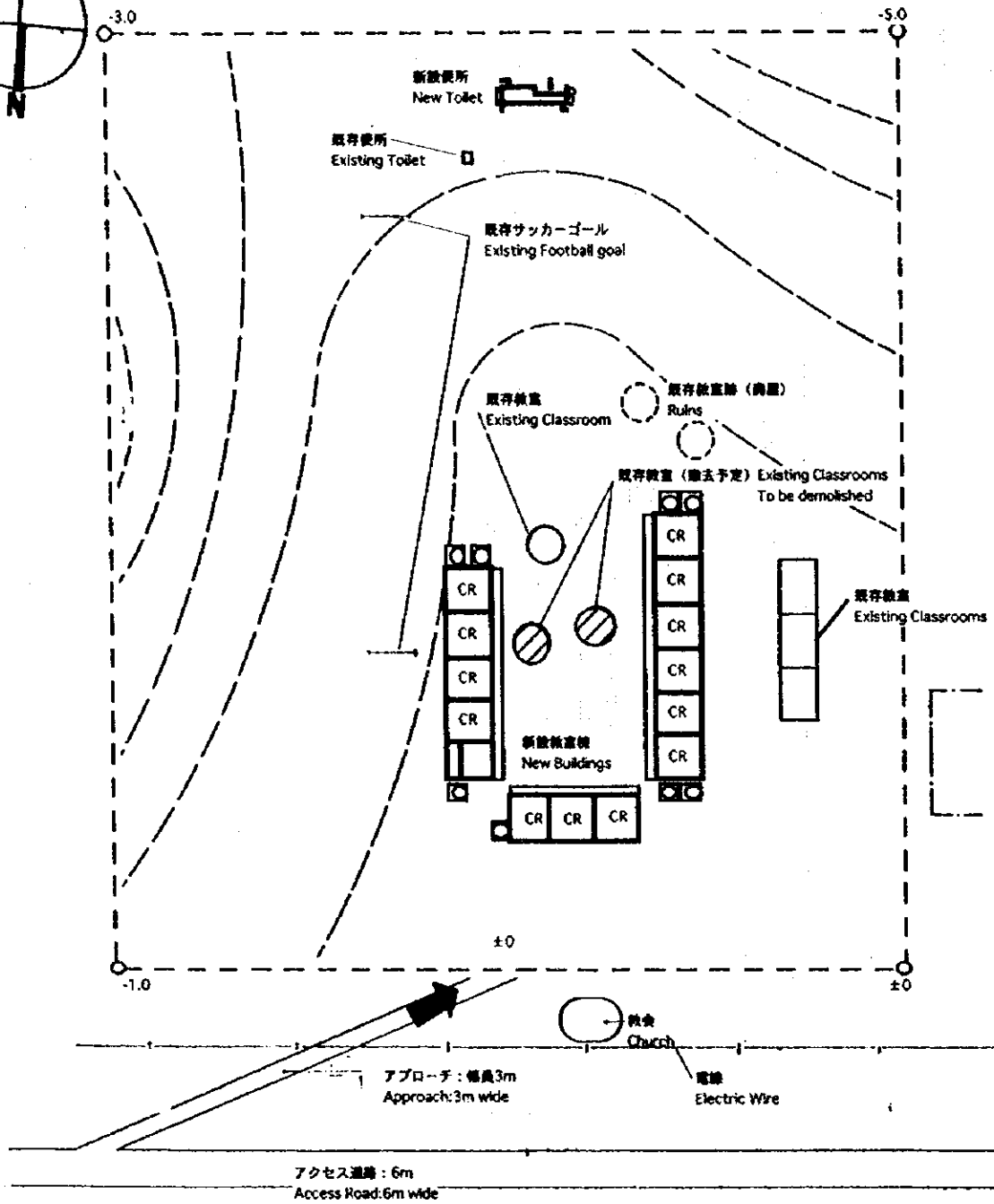
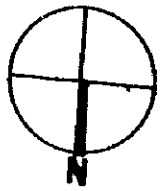






アプローチ：道路まで400m (草原)  
Approach(Grassland): 400m from road

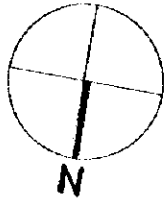




MARK: L-1

DISTRICT: LIBODE

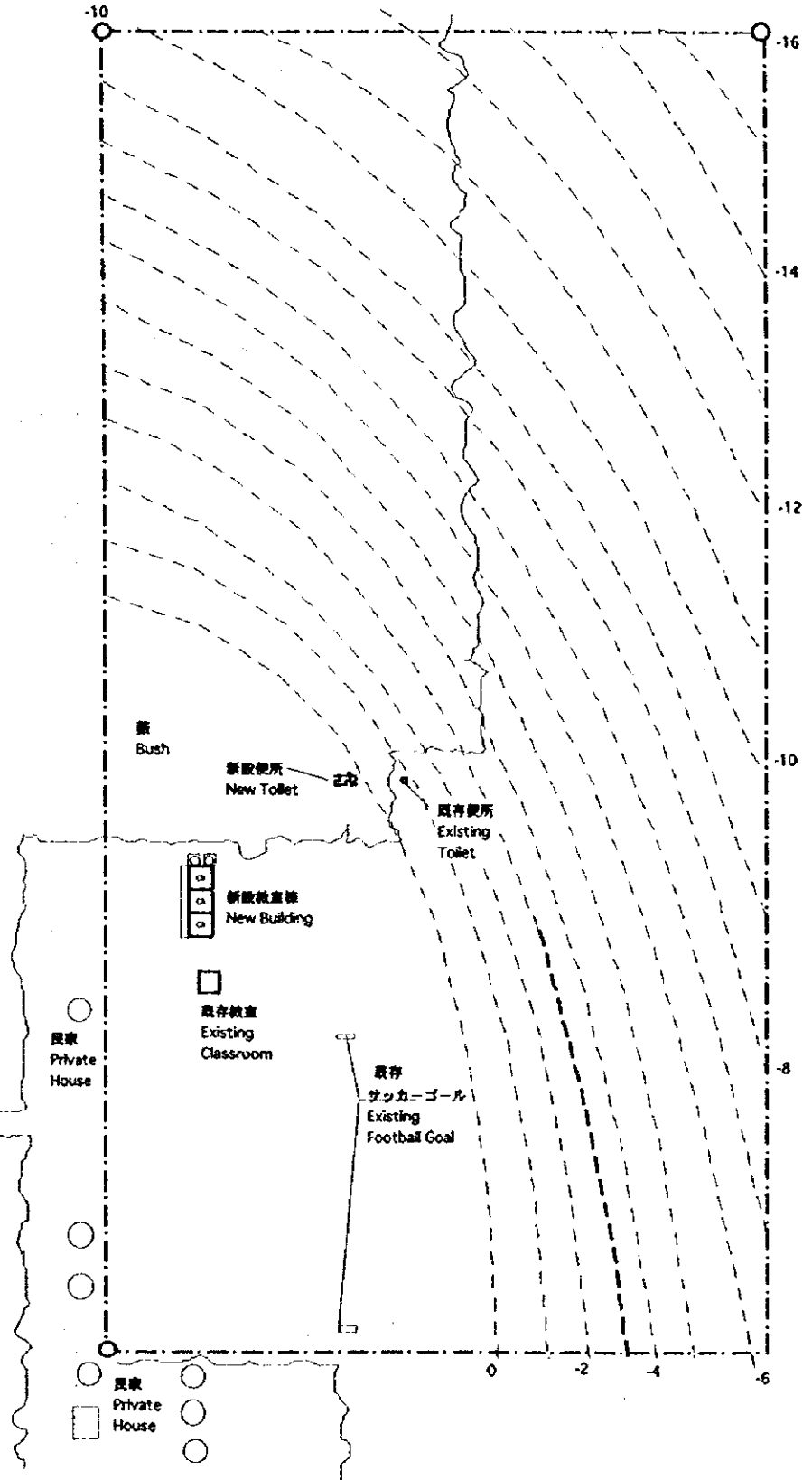
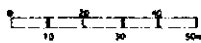
SCHOOL NAME: GORHA



アプローチ：  
アクセス道路  
から10km



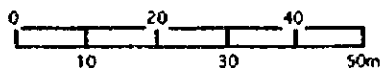
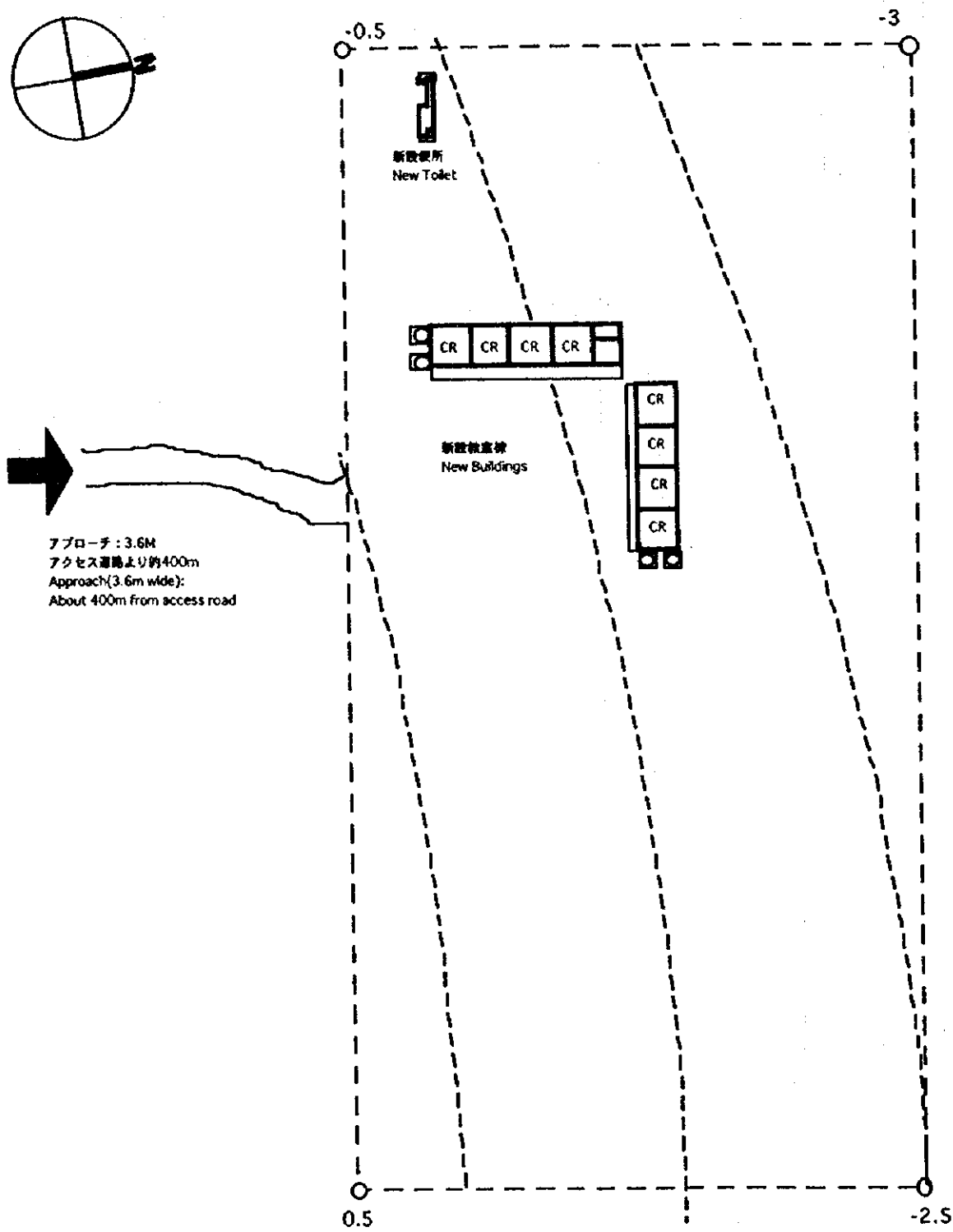
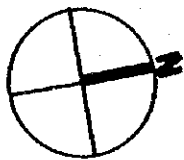
Approach:  
10km from  
access road



MARK: L-2

DISTRICT: LIBODE

SCHOOL NAME: MZIMKHULU

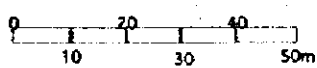
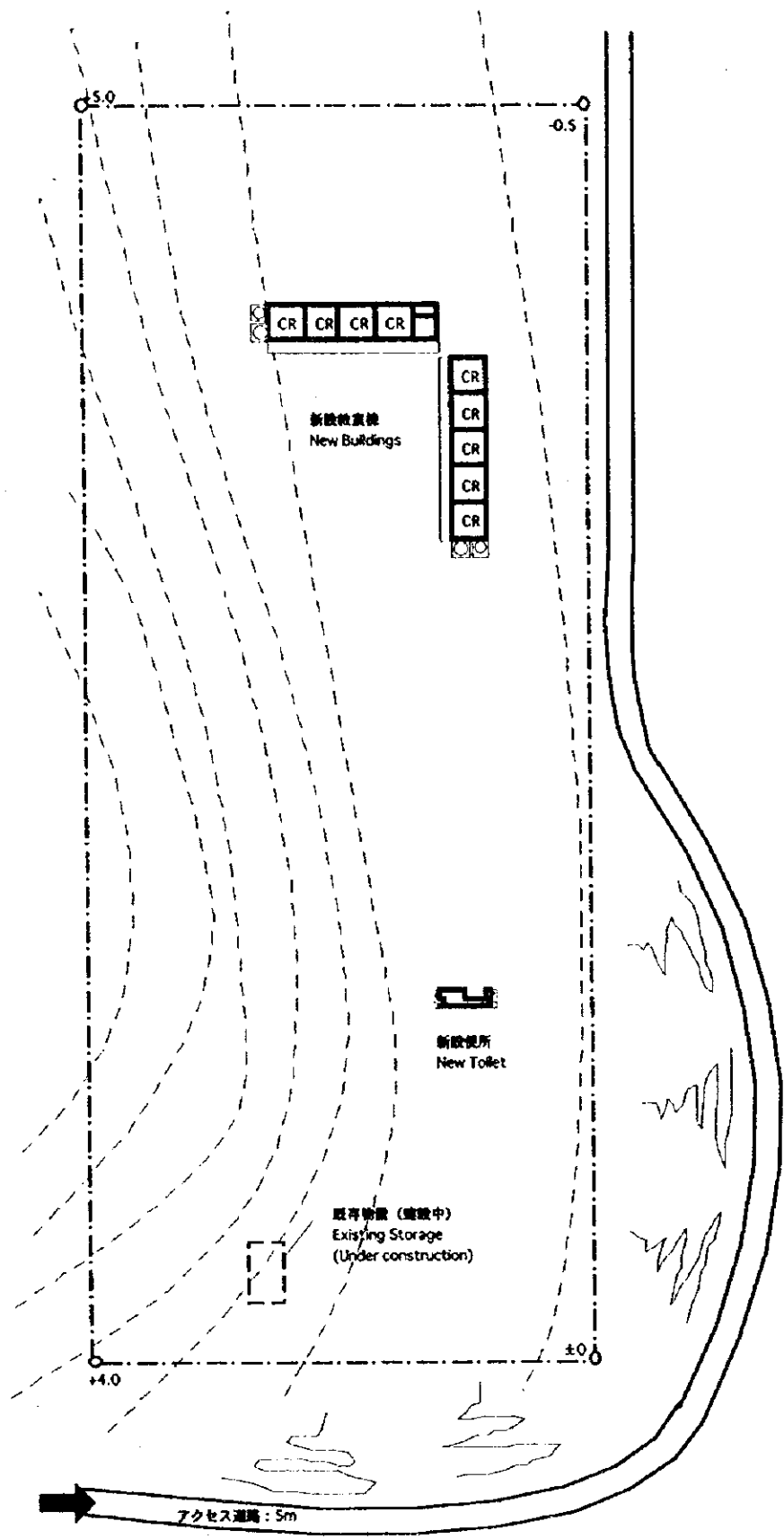
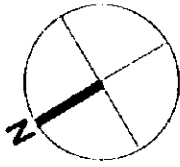




MARK: L-3

DISTRICT: LIBODE

SCHOOL NAME: MLAMLI

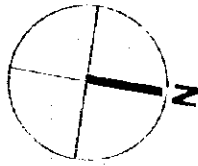


アクセス道路: 5m  
Access Road:  
5m wide

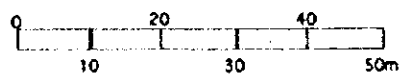
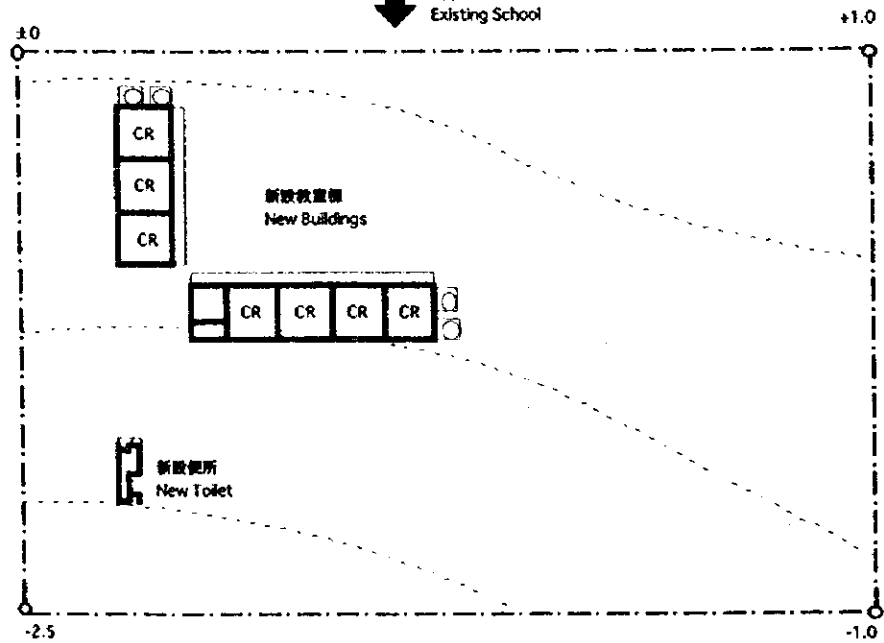
MARK: L-4

DISTRICT: LIBODE

SCHOOL NAME: MSINTSINI



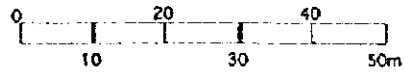
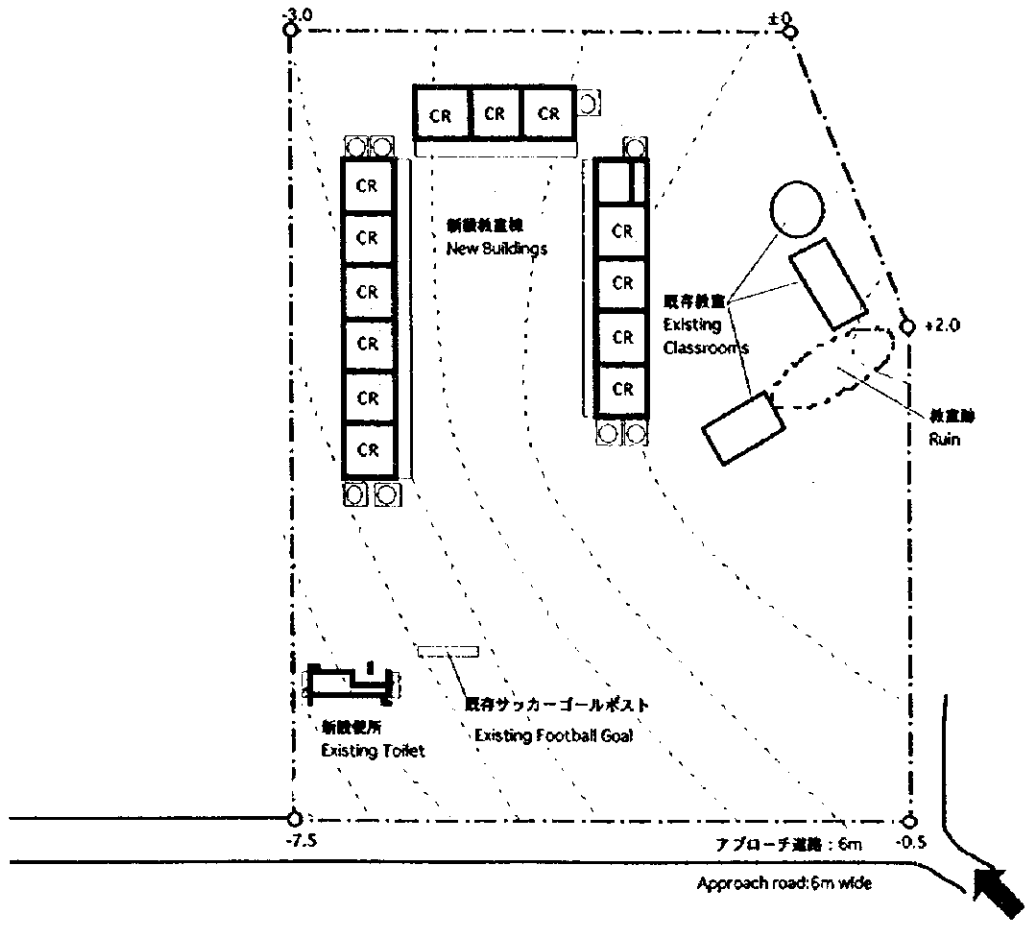
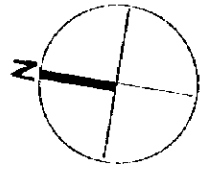
アプローチ：  
既存校から約120m  
Approach: About 120m from  
Existing School



MARK: L-5

DISTRICT: LIBODE

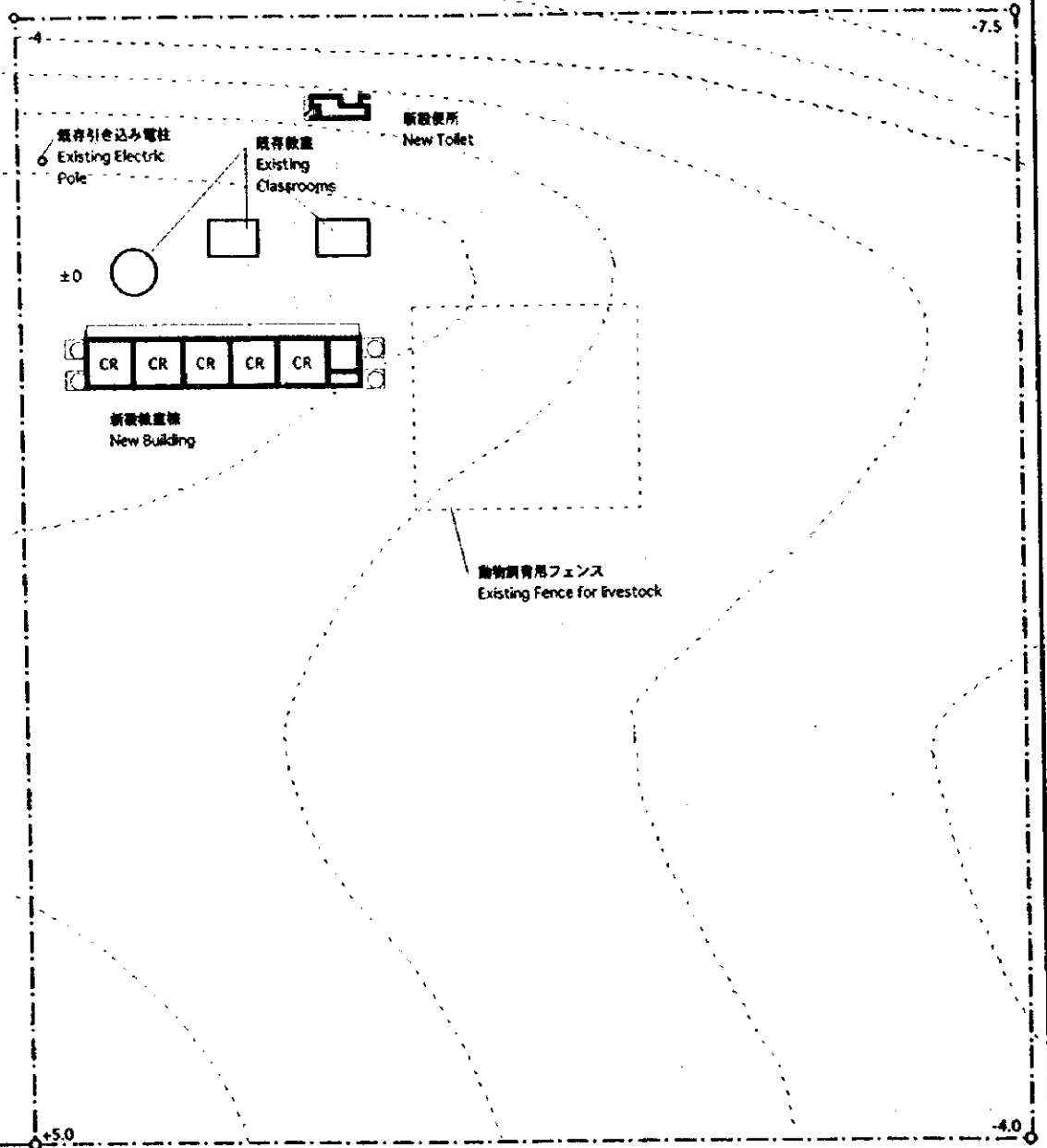
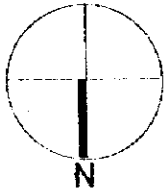
SCHOOL NAME: JONGISIZWE



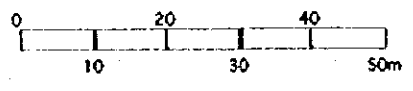
MARK: N-1

DISTRICT: NGQELENI

SCHOOL NAME: ZOYISILE



➔  
アプローチ道路: 4m  
Approach road: 4m wide

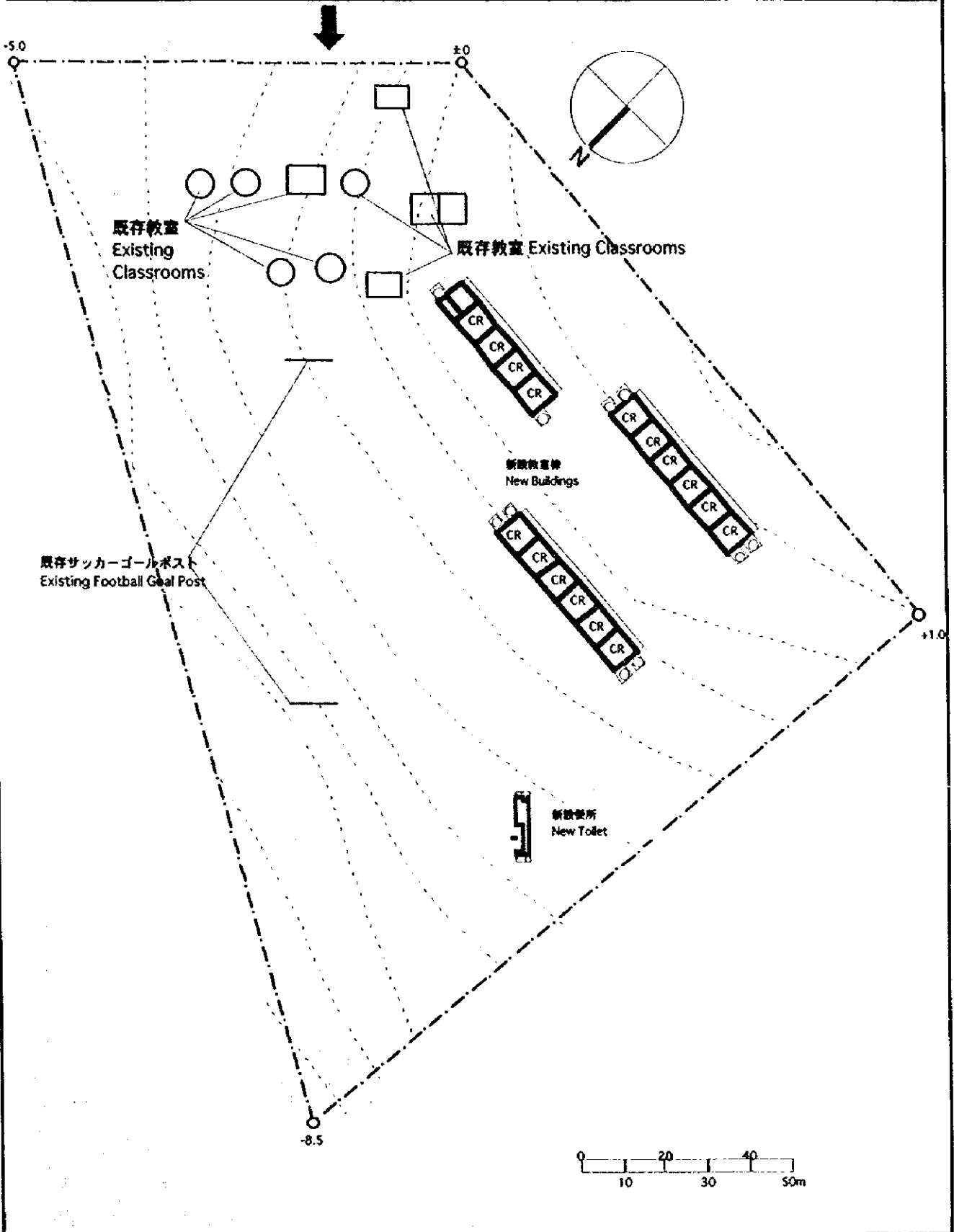


MARK: N-2

DISTRICT: NGQELENI

SCHOOL NAME: MALIZOLE

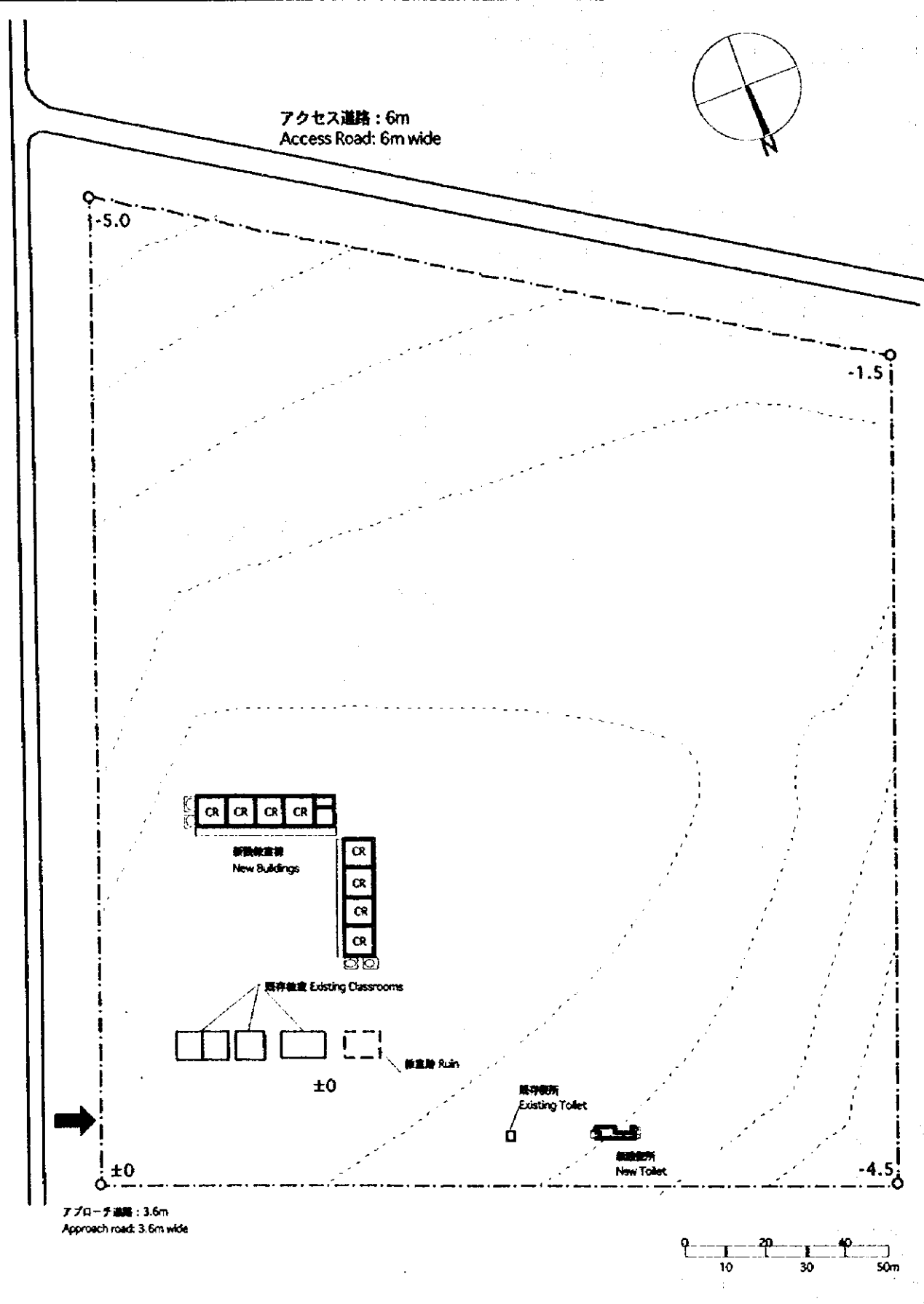
アプローチ道路 : 3m  
Approach road: 3m wide



MARK: N-3

DISTRICT: NGQELENI

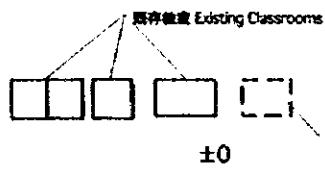
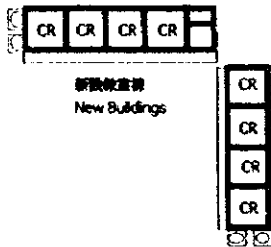
SCHOOL NAME: MANZINI



アクセス道路 : 6m  
Access Road: 6m wide

-5.0

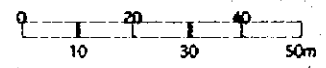
-1.5



Ruin



アプローチ道路 : 3.6m  
Approach road: 3.6m wide



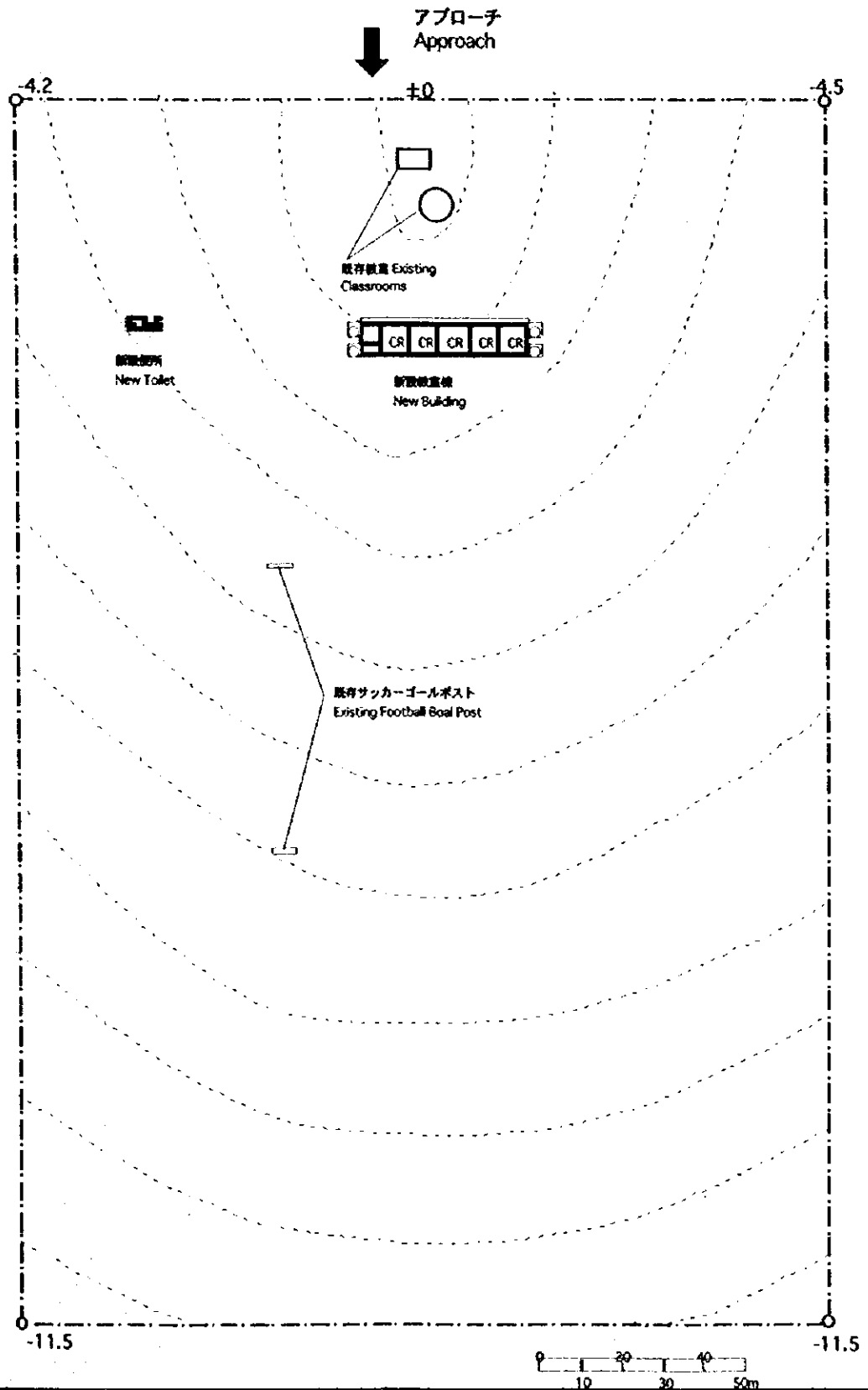
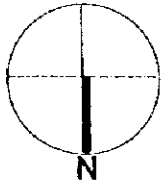
MARK: N-4

DISTRICT: NGQELENI

SCHOOL NAME: MLATHA

アクセス道路：巾3.5M

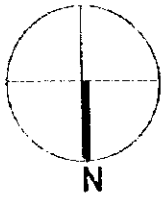
Access Road: 3.5m wide



MARK: N-5

DISTRICT: NGQELENI

SCHOOL NAME: LVELA



-4.8

  
新設便所  
New Toilet

  
既存便所  
Existing Toilet

新設教室棟  
New Building



崩壊  
Ruin



既存教室  
Existing Classrooms

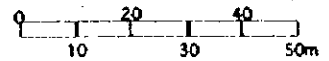
既存バスケットボールポスト  
Existing Basketball Goal Post

±0



アプローチ  
Approach

既存フェンス  
Existing Fence

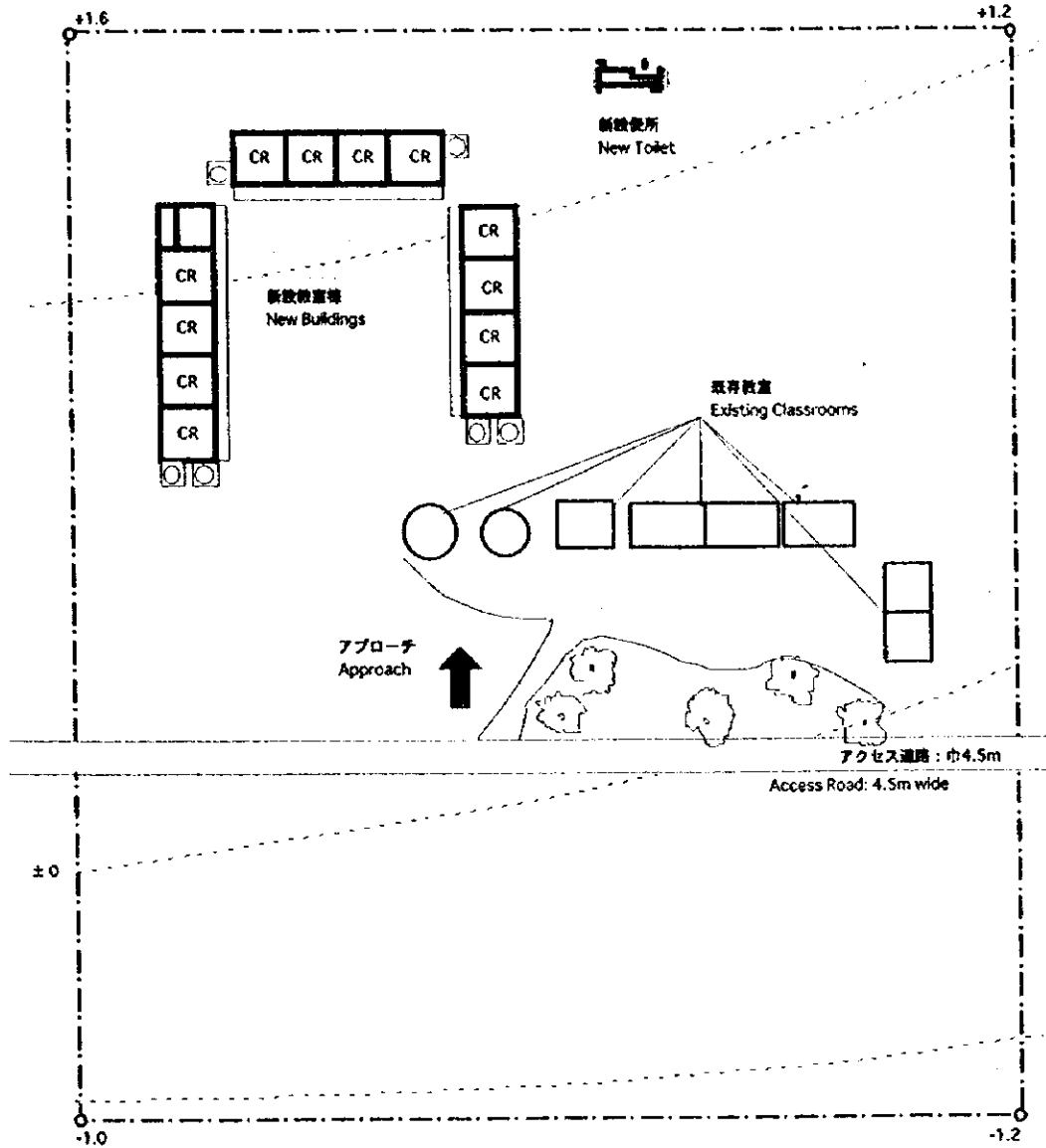
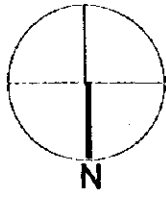




MARK: N-6

DISTRICT: NGQELENI

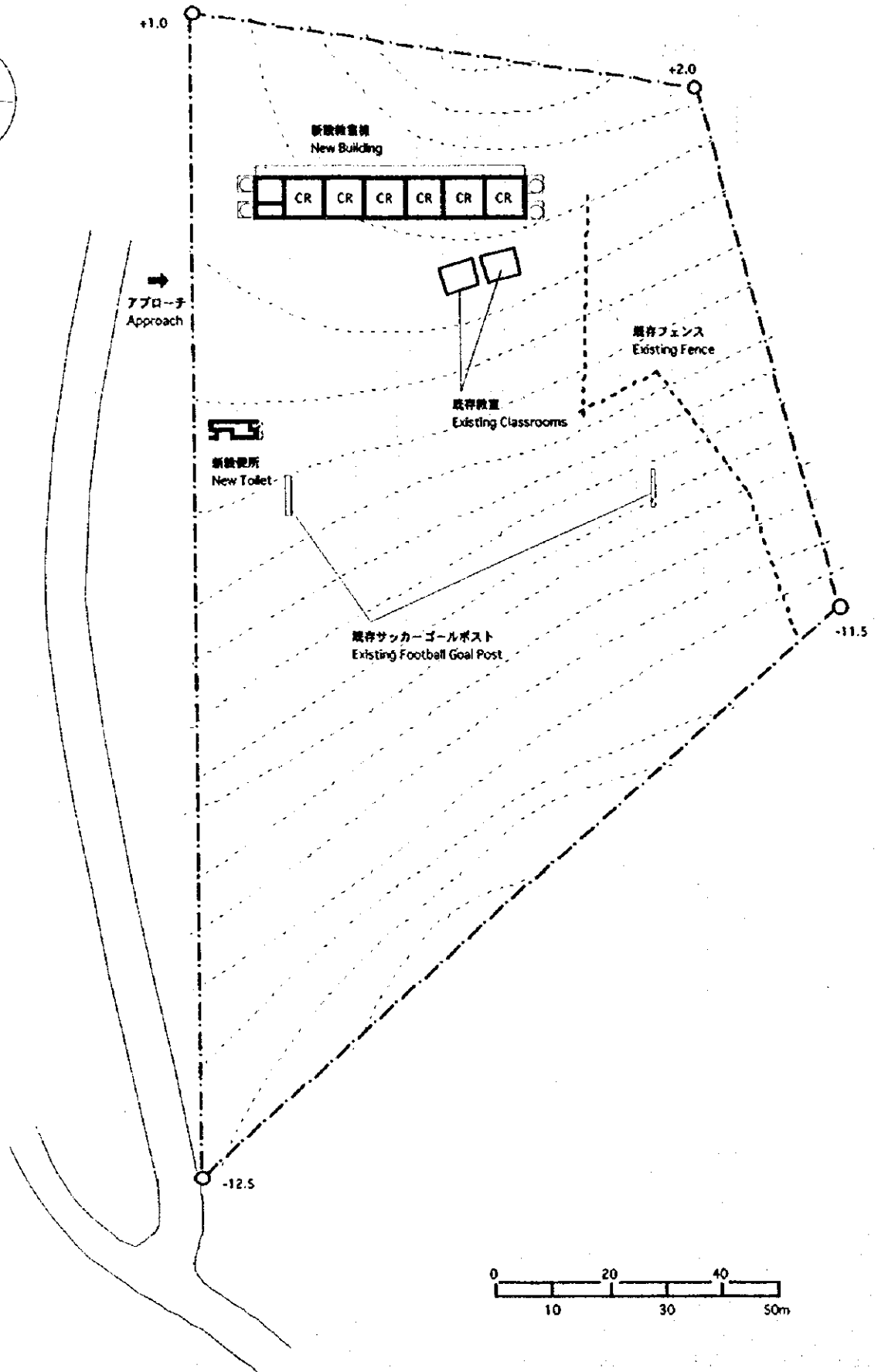
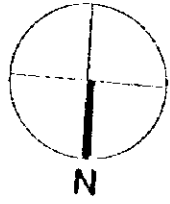
SCHOOL NAME: NGONYAMA

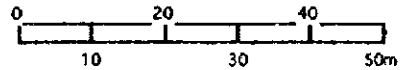
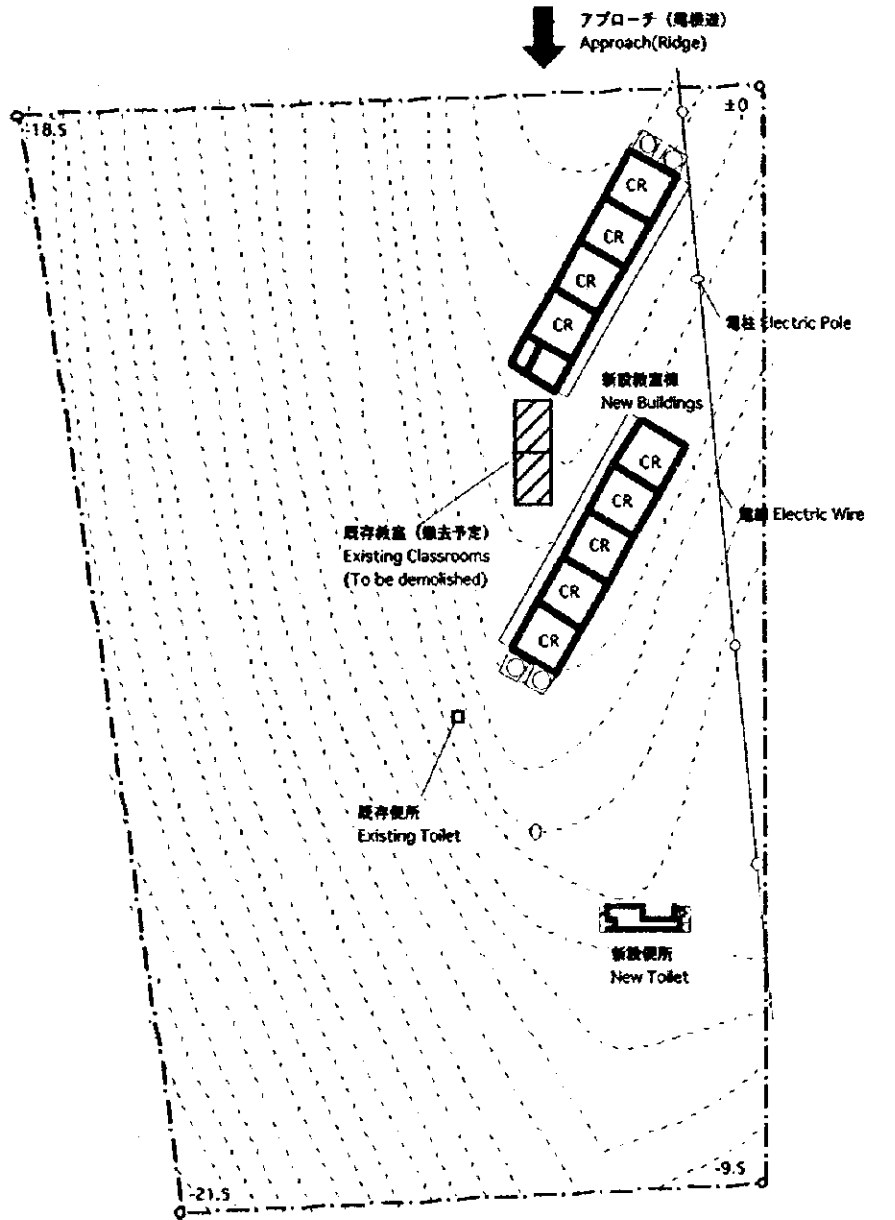
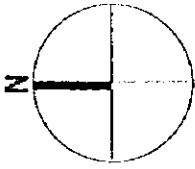


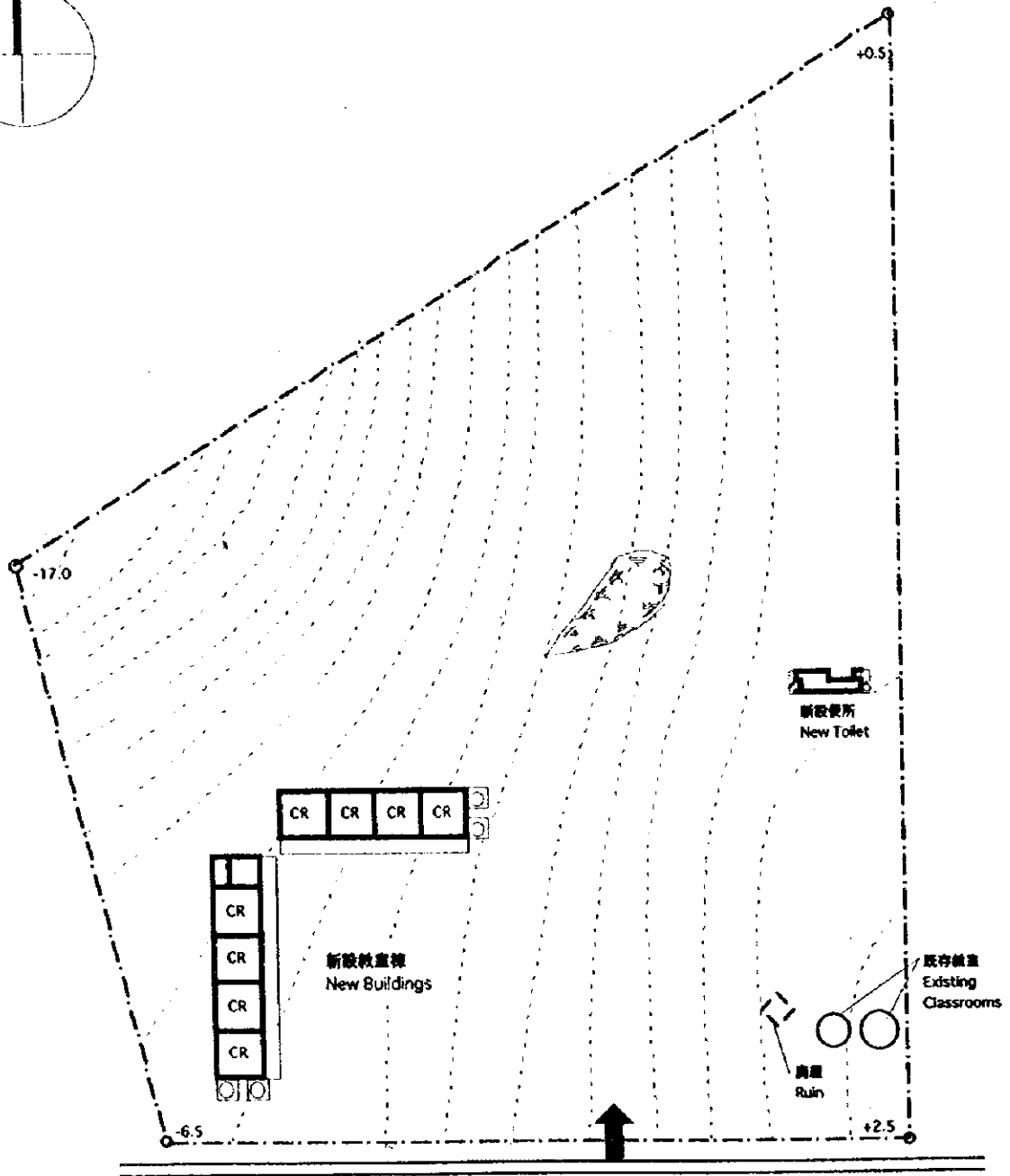
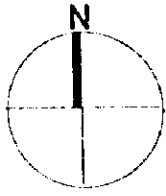
MARK: P-1

DISTRICT: PORT ST JOHNS

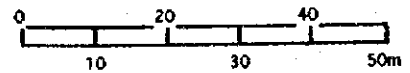
SCHOOL NAME: XEZI







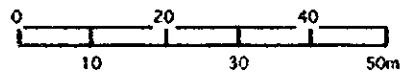
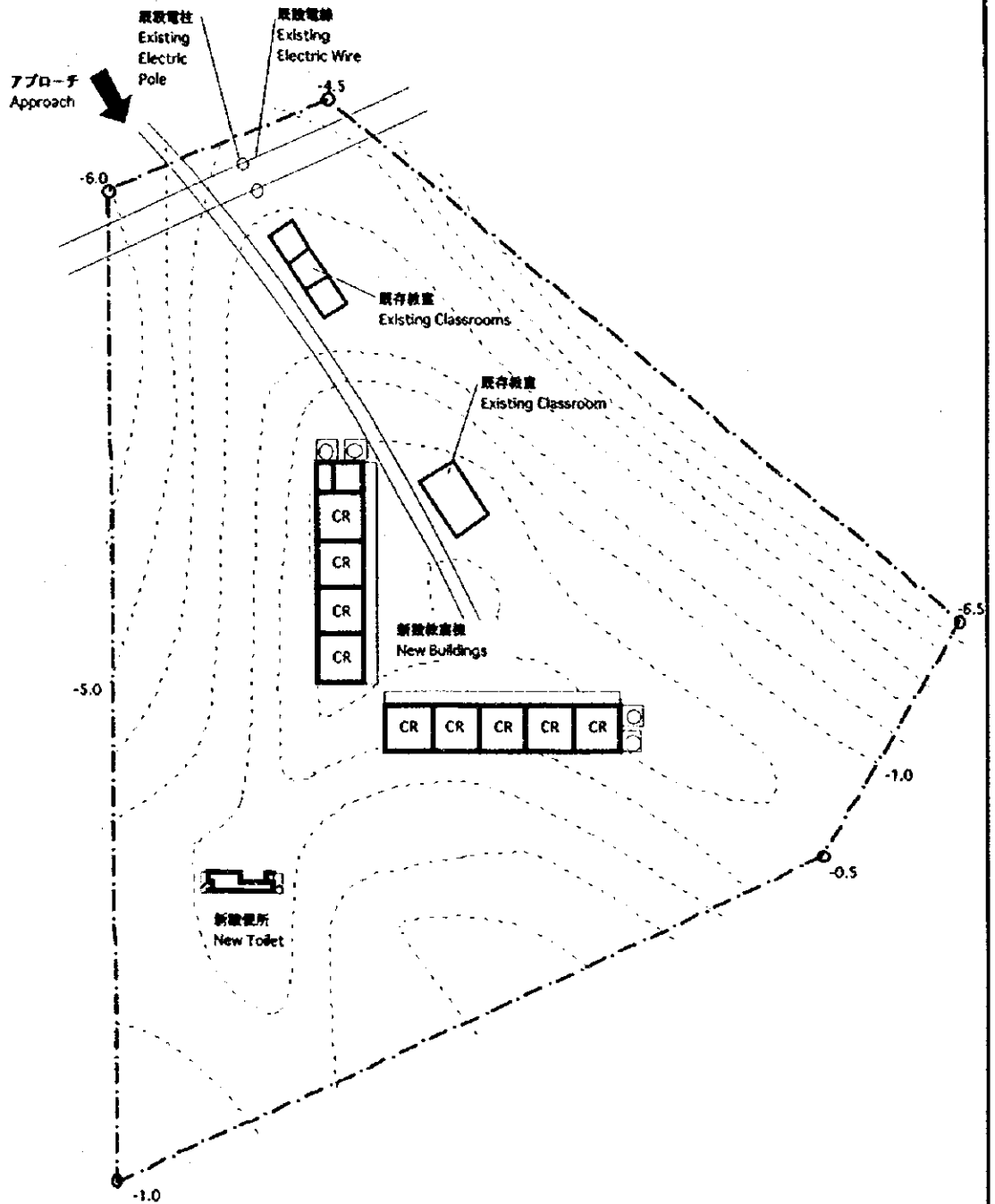
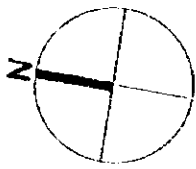
アプローチ道路：巾2m  
Approach road: 2m wide

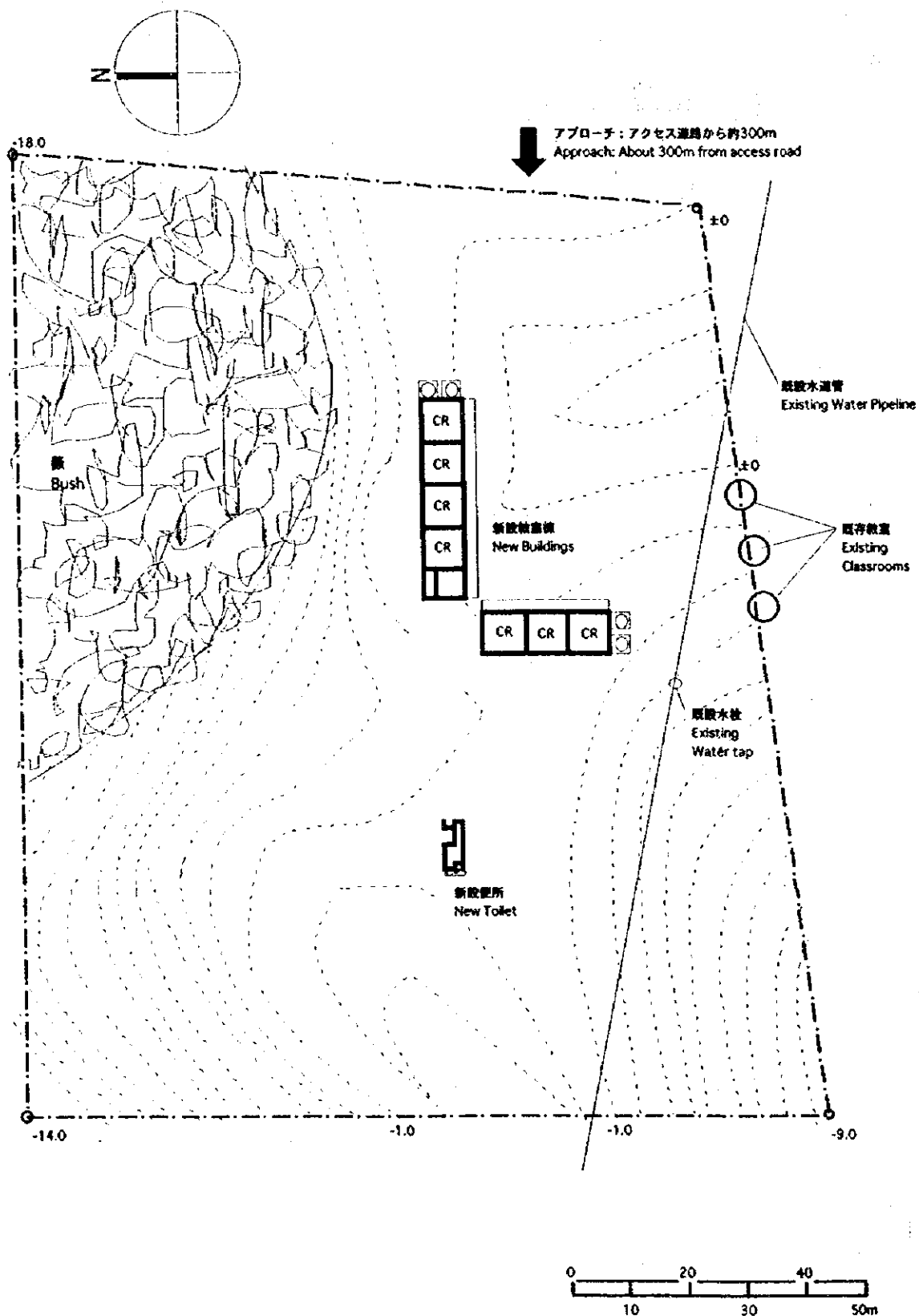


MARK: P-4

DISTRICT: PORT ST JOHNS

SCHOOL NAME: NDABANKULU













JICA