

Management

Staffing			
	Skilled	Unskilled	
Sewage works	1	1	
Sewer maintenance	1	3	
Bye-law enforcement	3		
Other	-		

Resources Available		Comments
Wheelbarrows/Jenibes/slathers		In good condition
Plastic sewer rods		In good condition

Sources of Revenue	
Sewer charges - Flat rate (240kshs/yr in Residential and 500 for commercial)	
Connection fees	
Rates	

Annual Cash Flow, kshs.			
Year	Revenue	Expenditure	Surplus
1995	99,960	235,100	(135,140)
1996	176,620	386,400	(209,780)
1997	275,700	385,520	(109,820)

Financial Problems	
The sewer charges are collected by NWPC through water bill	
It is hard to follow defaulters since no machinery is available	

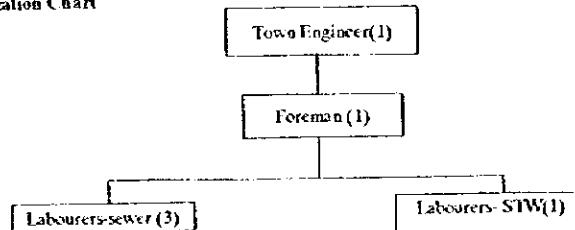
  

Investment Budget Plan	
Type of activity	Target Year
Desludge the ponds	1999

On - Plot Sanitation

% Population with on plot sanitation	85%
Method of desludging facility	Exhauster from the Ministry of Public Works
Quantity of sludge m <sup>3</sup> /year	300
Location of disposal point	In open areas - farms

Staff Organization Chart



**DATA BOOK VI**

**DIMENSIONLESS FLOW DURATION CURVES**

**THE AFTERCARE STUDY  
ON THE NATIONAL WATER MASTER PLAN**

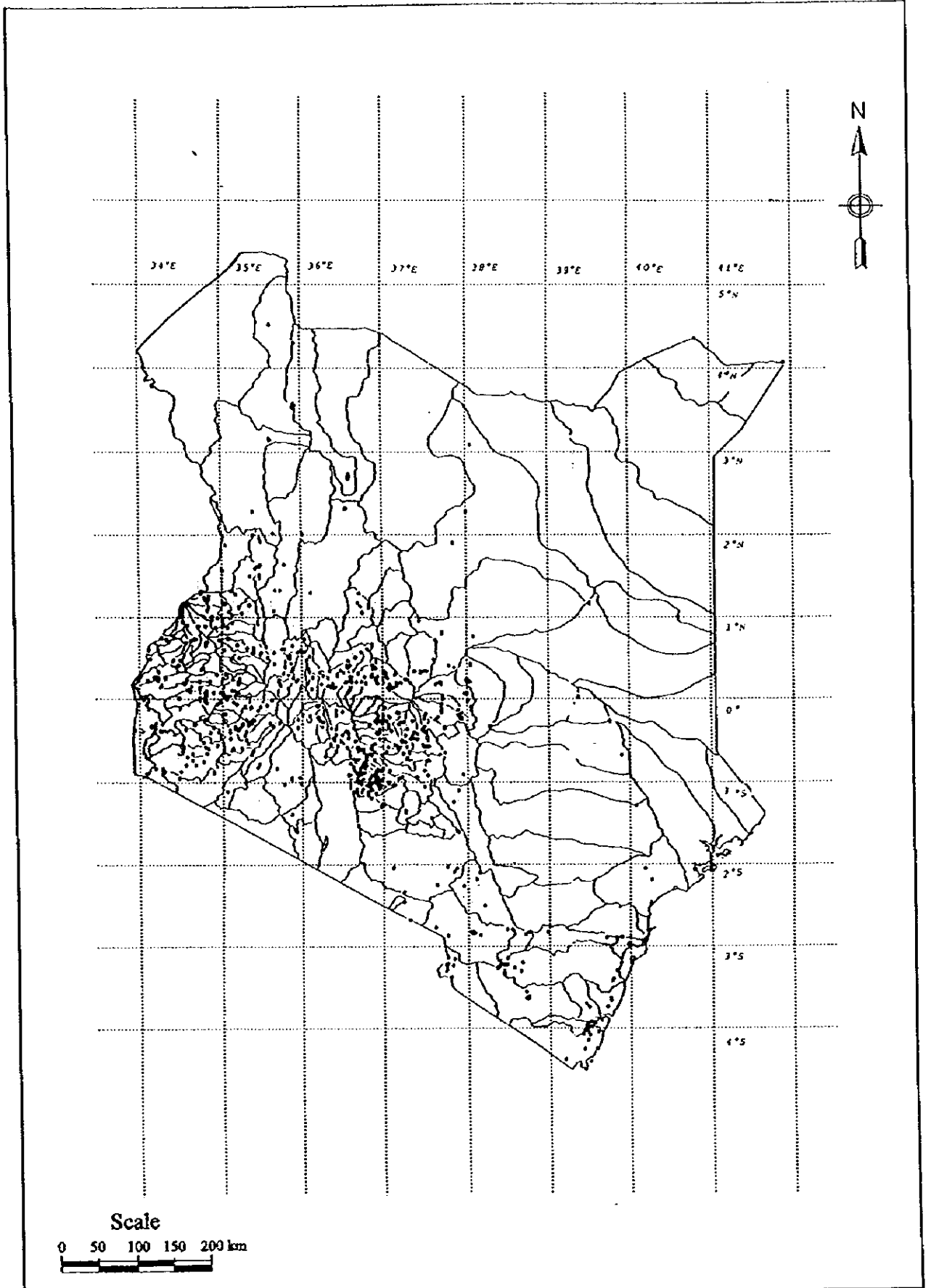
**DATA BOOK**

**DATA BOOK VI : DIMENSIONLESS FLOW DURATION CURVES**

**TABLE OF CONTENTS**

	<b>Page</b>
LOCATION MAP OF HYDROLOGICAL STATIONS .....	VI-1
LIST OF HYDROLOGICAL STATIONS .....	VI-2
DIMENSIONLESS FLOW DURATION CURVES.....	VI-3



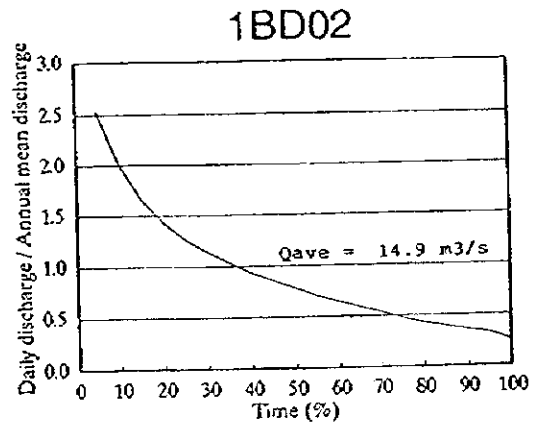
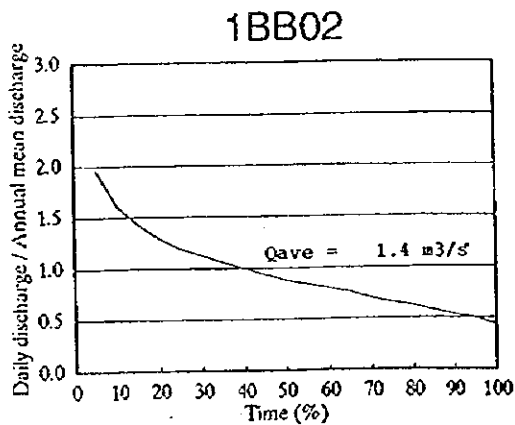
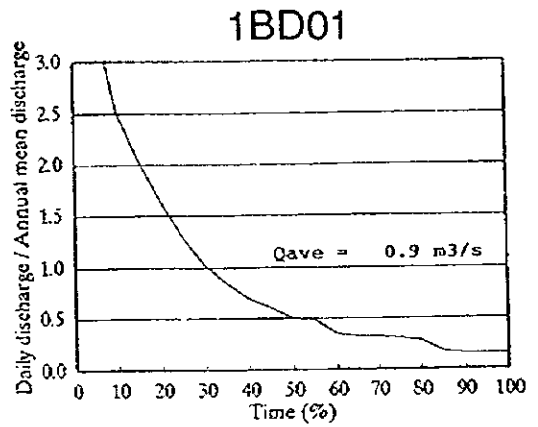
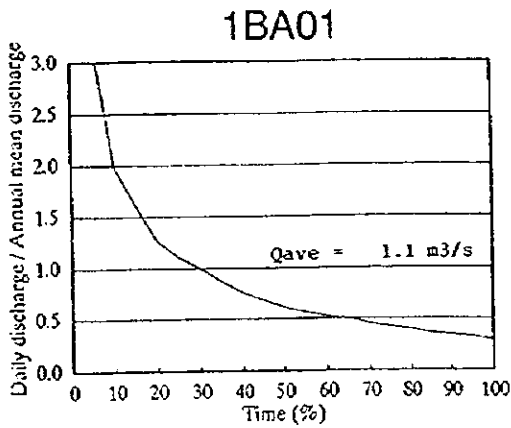
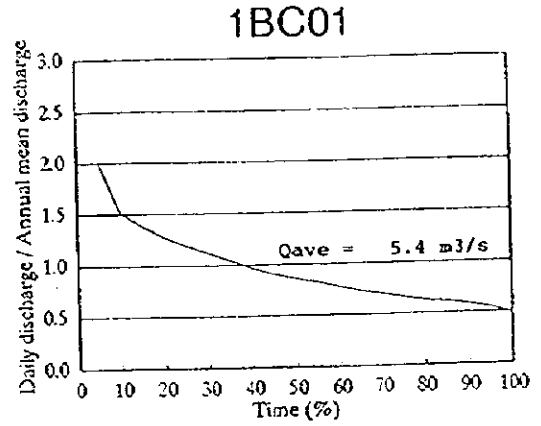
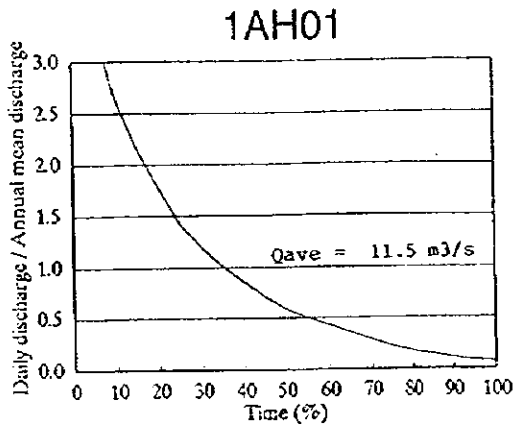
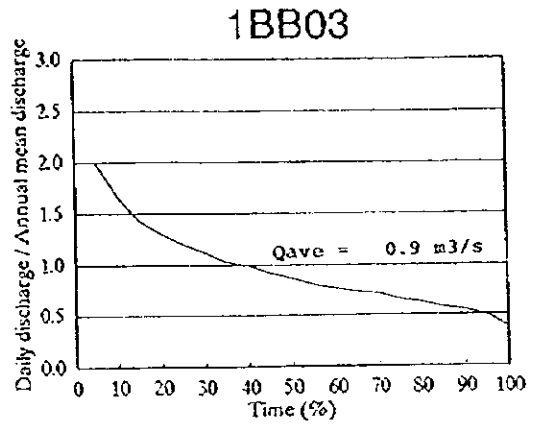
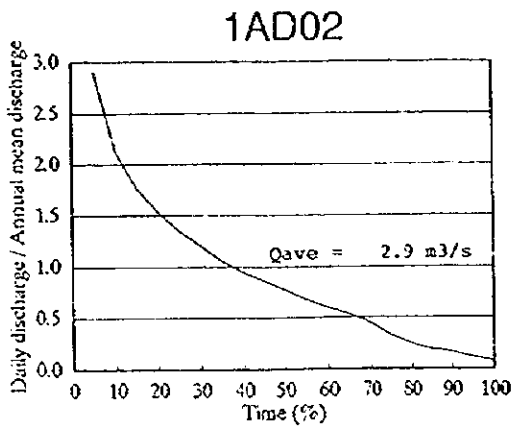


<p>THE AFTERCARE STUDY ON THE NATIONAL WATER MASTER PLAN</p>	<p>Location Map of Hydrological Stations</p>
<p>JAPAN INTERNATIONAL COOPERATION AGENCY</p>	

### List of Hydrological Stations

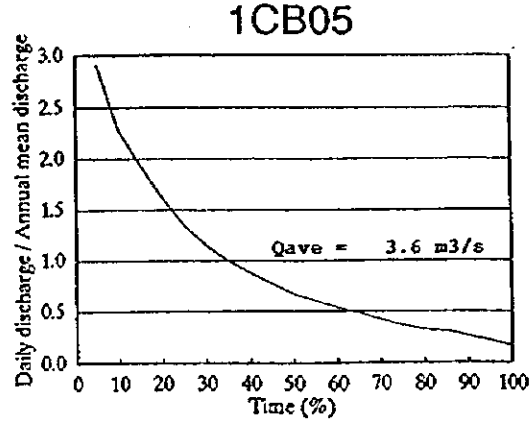
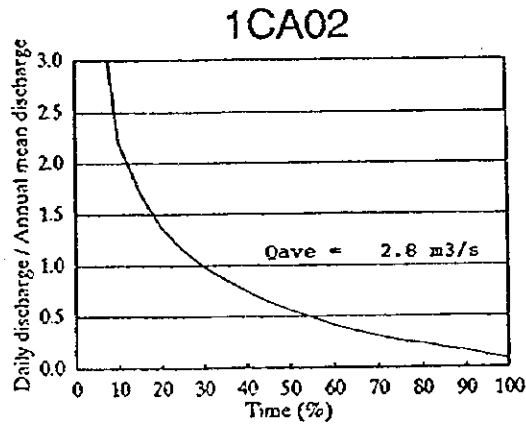
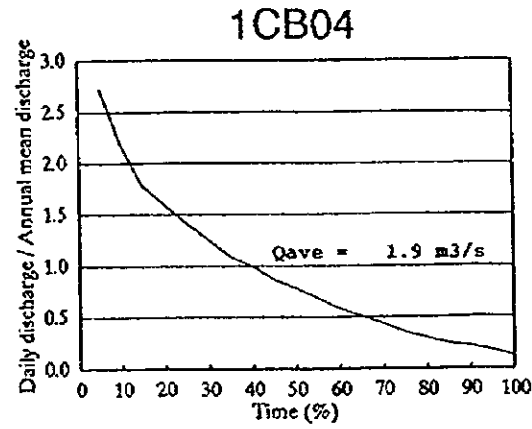
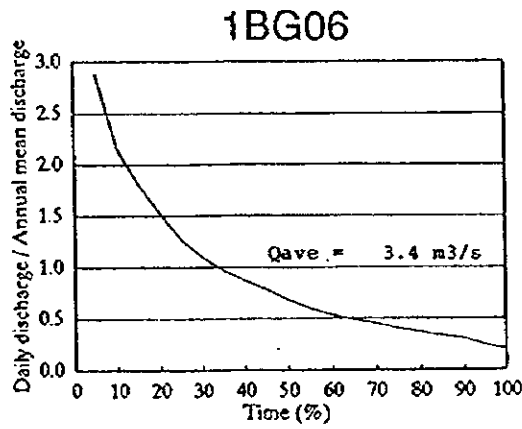
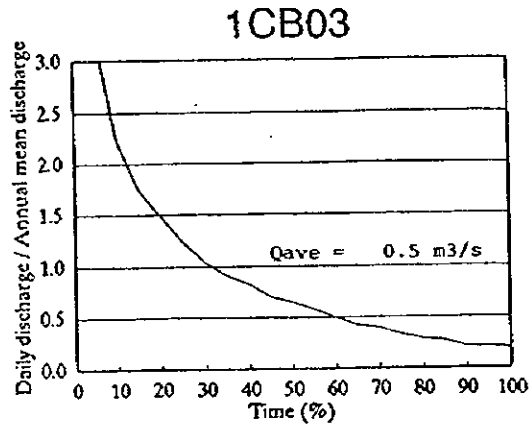
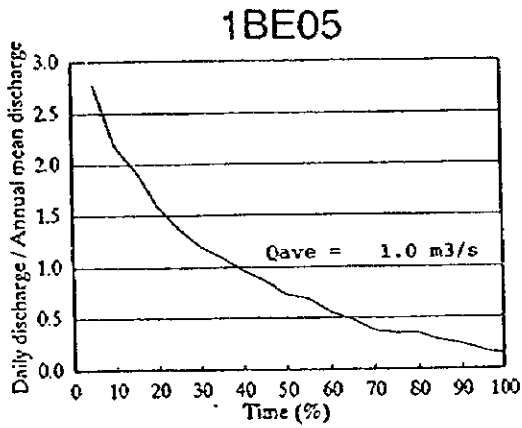
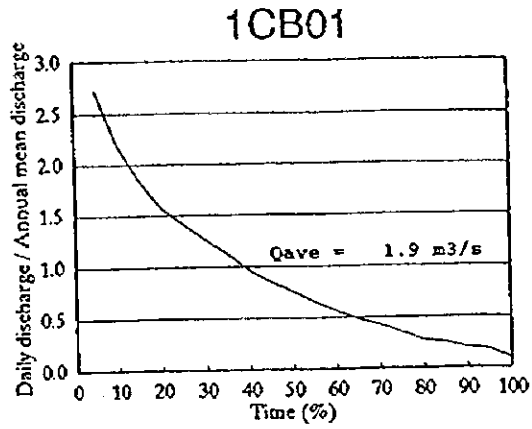
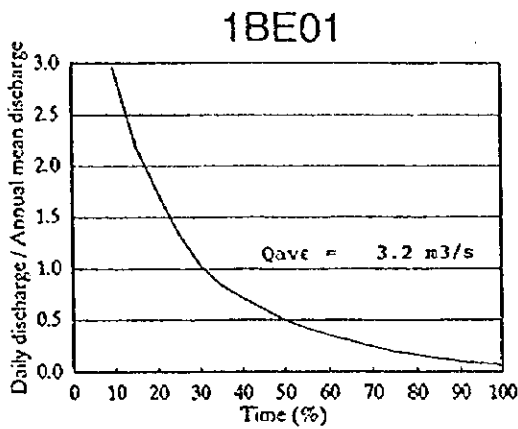
Code	River Name	Location		C.A. (km <sup>2</sup> )
		Latitude	Longitude	
1AD02	Malakisi	N 00° 37' 30"	E 34° 20' 31"	473
1AH01	Sio	N 00° 23' 15"	E 34° 08' 30"	1,450
1BA01	Moiben	N 00° 48' 15"	E 35° 26' 35"	262
1BB02	Losuria	N 00° 57' 15"	E 35° 14' 15"	140
1BB03	Chepkoiyet	N 01° 02' 25"	E 35° 19' 50"	1,940
1BC01	Noigameget	N 00° 55' 40"	E 35° 08' 00"	681
1BD01	Little Nzoia	N 00° 49' 10"	E 35° 07' 30"	254
1BD02	Nzoia	N 00° 45' 40"	E 35° 03' 40"	-
1BE01	Kwoitobos	N 01° 04' 28"	E 34° 01' 40"	715
1BE05	Kwoitobos	N 01° 04' 35"	E 34° 50' 00"	78
1EG06	Ewaso Rongai	N 00° 53' 00"	E 34° 57' 00"	531
1CA02	Sergoit	N 00° 58' 00"	E 35° 04' 00"	717
1CB01	Sosiani	N 00° 30' 05"	E 35° 17' 40"	298
1CB03	Ellegerini	N 00° 27' 05"	E 35° 28' 30"	52
1CB04	Sosiani	N 00° 33' 00"	E 35° 10' 35"	421
1CB05	Sosiani	N 00° 37' 35"	E 35° 05' 25"	697
1CB08	Nundoroto	N 00° 26' 45"	E 35° 22' 00"	167
1CB09	Kipwen	N 00° 27' 25"	E 35° 23' 00"	80
1DA02	Nzoia	N 00° 35' 20"	E 34° 48' 25"	8,417
1DB01	Kuywa	N 00° 37' 25"	E 34° 42' 00"	446
1EB02	Isukha	N 00° 15' 15"	E 34° 45' 00"	359
1ED01	Lusumu	N 00° 18' 33"	E 34° 28' 50"	1,207
1EF02	Gaula	N 00° 10' 50"	E 34° 10' 15"	81
1EG03	Waroya	N 00° 09' 45"	E 34° 19' 10"	283
1FF02	Yala	N 00° 11' 00"	E 34° 56' 10"	1,577
1FF01	Edzawa	N 00° 06' 25"	E 34° 43' 30"	49
1FF02	Zaaba	N 00° 03' 30"	E 34° 37' 40"	47
1FG01	Yala	N 00° 05' 10"	E 34° 32' 25"	2,368
1FG02	Yala	N 00° 02' 35"	E 34° 15' 55"	2,864
1GB05	Ainamatua	S 00° 38' 65"	E 35° 10' 30"	606
1GC06	Nyando	S 00° 28' 00"	E 35° 28' 00"	546
1GD02	Nyando	S 00° 29' 90"	E 35° 09' 25"	1,375
1GG02	Namuting	S 00° 28' 45"	E 35° 15' 25"	386
1HA04	Kibos	S 00° 60' 30"	E 34° 48' 15"	117
1HA14	Awach	S 00° 37' 50"	E 34° 48' 15"	104
1HB05	Awach	S 00° 34' 80"	E 34° 28' 25"	101
1HD01	Awach	S 00° 15' 90"	E 34° 40' 10"	508
1HD02	Awach	S 00° 13' 00"	E 34° 53' 00"	119
1HD03	Awach	S 00° 13' 45"	E 34° 53' 00"	119
1JA02	Kiptiget	S 00° 06' 95"	E 35° 15' 25"	179
1JC02	Janji	S 00° 12' 55"	E 35° 10' 45"	330
1JC03	Kimugu	S 00° 18' 00"	E 35° 17' 30"	146
1JC04	Soasa	S 00° 14' 75"	E 35° 17' 45"	112
1JC10	Soasa	S 00° 14' 75"	E 35° 18' 20"	39
1JC14	Lagan	S 00° 15' 90"	E 35° 20' 00"	5
1JD01	Lesser Ainabkoi	S 00° 13' 70"	E 35° 08' 30"	107
1JD03	Yurith	S 00° 11' 65"	E 35° 04' 45"	3,600
1JF02	Kipsongi	S 00° 01' 55"	E 35° 07' 20"	476
1JF06	Kipsongi	S 00° 02' 30"	E 35° 13' 15"	394
1JG01	Sondu	S 00° 16' 65"	E 35° 00' 30"	3,287
1JG02	Miriu	S 00° 19' 50"	E 34° 48' 45"	3,450
1KA09	Riana	S 00° 02' 50"	E 34° 31' 00"	398
1KB01	Gucha	S 00° 16' 55"	E 34° 16' 20"	3,103
1KB01	Gucha	S 00° 17' 15"	E 34° 16' 30"	3,115
1KB03	Gucha	S 00° 08' 30"	E 34° 34' 15"	1,114
1KB04	Gucha	S 00° 05' 30"	E 34° 43' 45"	371
1KB05	Gucha	S 00° 16' 50"	E 34° 12' 25"	6,600
1KB07	Gucha	S 00° 02' 30"	E 34° 49' 15"	342
1KC03	Migori	S 00° 16' 50"	E 34° 28' 15"	3,046
1LA01	Nyangoris	S 00° 04' 20"	E 35° 21' 30"	635
1LA03	Nyangoris	S 00° 07' 10"	E 35° 20' 50"	679
1LB02	Amala	S 00° 13' 50"	E 35° 26' 15"	697
2B02	Kaptega	N 01° 12' 35"	E 34° 45' 30"	13,510
2B07	Suam (Swam)	N 01° 28' 55"	E 35° 00' 30"	1,350
2B08	Wei Wei	N 01° 23' 35"	E 35° 27' 55"	190
2B09	Moran	N 01° 32' 05"	E 35° 28' 20"	1,343
2B15	Wei Wei	N 01° 25' 15"	E 35° 28' 05"	-
2B27	Turkell	N 01° 55' 45"	E 35° 22' 30"	5,924
2B30	Malmalte	N 01° 50' 20"	E 35° 28' 20"	2,974
2C05	Arroz	N 01° 00' 06"	E 35° 29' 54"	185
2C07	Ndoe	N 00° 27' 03"	E 35° 38' 48"	893
2C12	Embo Bot	N 01° 14' 00"	E 35° 40' 00"	133
2D01	Suguta	N 01° 16' 55"	E 36° 06' 20"	3,497
2EE07	Pekekeru	N 00° 27' 27"	E 35° 57' 57"	-
2EE08	Pekekeru	N 00° 09' 54"	E 35° 49' 10"	500
2FC05	Nyero	S 00° 17' 80"	E 35° 55' 30"	123
2GB01	Melawa	S 00° 06' 80"	E 36° 24' 10"	1,428
2GC04	Turasha	S 00° 11' 55"	E 36° 25' 00"	695
2GC07	Turasha	S 00° 01' 60"	E 36° 38' 12"	18
2K01	Guaso	S 00° 10' 98"	E 35° 45' 28"	688
2K03	Narok	S 00° 15' 50"	E 35° 51' 40"	869
2K06	Sebeyaj	S 00° 14' 75"	E 35° 57' 07"	581
3AA04	Mbagathi	S 00° 03' 00"	E 36° 37' 40"	272
3BA29	Nairobi	S 00° 03' 73"	E 36° 48' 37"	75
3BA32	Nairobi	S 00° 08' 60"	E 37° 07' 10"	-
3BD05	Therika	S 00° 10' 84"	E 37° 02' 28"	-
3CB05	Ndarugu	S 00° 12' 50"	E 37° 09' 40"	-
3DA02	Athi	S 00° 14' 70"	E 37° 11' 40"	5,724

Code	River Name	Location		C.A. (km <sup>2</sup> )
		Latitude	Longitude	
3F02	Athi	S 00° 27' 25"	E 37° 50' 45"	4,521
3G02	Tsavo	S 00° 59' 45"	E 38° 28' 28"	7,252
3G03	Mzima	S 00° 20' 50"	E 38° 01' 40"	306
3HA12	Athi	S 00° 22' 20"	E 38° 41' 00"	25,203
3K04	Mwachema	S 00° 55' 00"	E 39° 32' 00"	145
3KG01	Umba	S 00° 74' 10"	E 39° 06' 40"	2,388
3LA05	Voi	S 00° 43' 35"	E 38° 35' 35"	496
3MA03	Mwachi	S 00° 77' 00"	E 39° 39' 30"	8,619
4AA01	Sagana	S 00° 18' 00"	E 37° 04' 00"	96
4AA07	Sagana	S 00° 21' 70"	E 37° 09' 00"	-
4AB05	Amboni	S 00° 19' 00"	E 36° 59' 20"	420
4AC03	Sagana	S 00° 13' 43"	E 37° 02' 35"	1,440
4AC04	Chania	S 00° 14' 85"	E 36° 57' 30"	210
4AD01	Gura	S 00° 08' 98"	E 37° 04' 35"	430
4AD03	Thuti	S 00° 07' 00"	E 36° 54' 30"	37
4BB01	Ragati	S 00° 31' 88"	E 37° 11' 35"	254
4BC02	Tana	S 00° 00' 20"	E 37° 12' 25"	2,365
4BC04	Rwamuthambi	S 00° 00' 20"	E 37° 14' 30"	158
4BC05	Rwamuthambi	S 00° 04' 93"	E 37° 14' 30"	86
4BD06	Mathioya	S 00° 00' 40"	E 36° 53' 05"	51
4BE02	Tana	S 00° 07' 15"	E 37° 16' 05"	3,672
4BE09	Maragua	S 00° 01' 45"	E 36° 50' 30"	43
4BF01	Thabathaba	S 00° 11' 50"	E 37° 15' 52"	252
4CA02	Chania	S 00° 38' 68"	E 37° 03' 47"	518
4CA03	Chania	S 00° 10' 45"	E 36° 47' 30"	73
4CA16	Kimakia	S 00° 06' 55"	E 36° 44' 50"	28
4CB04	Thika	S 00° 18' 85"	E 37° 03' 57"	316
4CC03	Yata Farrow	S 00° 14' 60"	E 37° 21' 40"	1,312
4CC03	Yata Farrow	S 00° 14' 60"	E 37° 21' 40"	-
4CC05	Thika	S 00° 18' 49"	E 37° 27' 21"	1,700
4CC06	Yata Farrow	S 00° 11' 00"	E 37° 34' 35"	-
4DA02	Thiba	S 00° 15' 50"	E 37° 18' 35"	32
4DA07	Thiba	S 00° 03' 55"	E 37° 28' 37"	658
4DA10	Thiba	S 00° 02' 85"	E 37° 19' 00"	358
4DA11	Thiba	S 00° 07' 85"	E 37° 20' 05"	180
4DA13	Kiringa	S 00° 09' 98"	E 37° 15' 05"	-
4DB01	Nyamindi	S 00° 06' 75"	E 37° 23' 00"	215
4DC02	Rupingazi	S 00° 03' 30"	E 37° 29' 40"	347
4DC03	Rupingazi	S 00° 08' 00"	E 37° 26' 15"	197
4DD01	Thiba	S 00° 09' 15"	E 37° 38' 30"	2,616
4DD02	Thiba	S 00° 03' 54"	E 37° 30' 22"	1,500
4EA03	Kithemu	S 00° 33' 94"	E 37° 40' 50"	44
4EB01	Nithi	S 00° 22' 85"	E 37° 38' 45"	120
4EB04	Thuchi	S 00° 16' 70"	E 37° 35' 55"	111
4EB06	-	-	-	-
4EB06	Ruguti	S 00° 18' 96"	E 37° 51' 30"	368
4F01	Tana	N 00° 16' 00"	E 38° 01' 00"	-
4F02	Kazita	N 00° 16' 00"	E 38° 01' 00"	-
4F03	Kazita	N 00° 02' 36"	E 37° 38' 30"	-
4F04	Thingishu	N 00° 03' 30"	E 37° 39' 35"	-
4F05	Mariara	N 00° 02' 30"	E 37° 39' 30"	-
4F10	Kazita	S 00° 34' 55"	E 37° 58' 40"	-
4F13	Tana Grand Falls	S 00° 22' 95"	E 38° 01' 05"	-
4F19	Kazita	S 00° 25' 80"	E 38° 00' 20"	-
4F29	Kazita	S 00° 60' 38"	E 37° 02' 47"	-
4F31	Kazita	N 00° 01' 33"	E 37° 35' 14"	-
4G01	Tana	S 00° 13' 00"	E 39° 42' 00"	32,892
4G02	Tana	S 00° 16' 30"	E 40° 07' 00"	-
4G04	Tana	S 00° 10' 00"	E 40° 02' 00"	-
4G08	Tana	S 00° 11' 23"	E 39° 51' 15"	-
5AA01	Uaso Narok	N 00° 02' 20"	E 36° 22' 30"	577
5AA02	Equator	N 00° 01' 26"	E 36° 22' 09"	251
5AA04	-	N 00° 01' 21"	E 36° 21' 00"	60
5AA05	-	N 00° 01' 12"	E 36° 21' 48"	157
5AB01	-	N 00° 08' 06"	E 36° 36' 19"	380
5AB02	-	N 00° 12' 01"	E 36° 31' 00"	412
5AB03	-	N 00° 05' 43"	E 36° 34' 53"	319
5AB04	Pesi East	N 00° 03' 47"	E 36° 31' 47"	135
5AC03	Uaso Narok	N 00° 16' 00"	E 36° 32' 48"	878
5AC04	-	N 00° 22' 39"	E 36° 38' 50"	2,403
5AC06	Uaso Narok	N 00° 16' 42"	E 36° 35' 28"	448
5AC08	Uaso Narok	N 00° 30' 30"	E 36° 51' 45"	3,290
5AC10	Uaso Narok	N 00° 26' 15"	E 36° 43' 26"	2,590
5AC11	-	N 00° 15' 29"	E 36° 32' 23"	868
5BB02	Uaso Nyiro	N 00° 08' 00"	E 36° 52' 00"	405
5BC04	Uaso Nyiro	N 00° 05' 23"	E 36° 54' 18"	1,870
5BC06	Bugaret	N 00° 06' 34"	E 37° 02' 15"	98
5BC08	Ngobit	N 00° 03' 00"	E 36° 47' 00"	256
5BE01	Nanyuki	N 00° 01' 15"	E 37° 04' 38"	68
5BE04	-	N 00° 03' 40"	E 37° 12' 00"	62
5BE05	Teleswan	N 00° 04' 57"	E 37° 13' 49"	36
5BE06	Timau	N 00° 05' 18"	E 37° 14' 30"	64
5BE07	Liki	N 00° 01' 15"	E 37° 05' 13"	176
5BE20	Nanyuki	N 00° 08' 50"	E 37° 01' 47"	860
5D05	East Uaso Nyiro	N 00° 31' 45"	E 36° 52' 00"	4,561
5E03	Uaso Nyiro	N 00° 38' 30"	E 37° 40' 40"	15,300



THE AFTERCARE STUDY ON  
THE NATIONAL WATER MASTER PLAN  
JAPAN INTERNATIONAL COOPERATION AGENCY

Dimensionless flow duration curves  
(1/24)

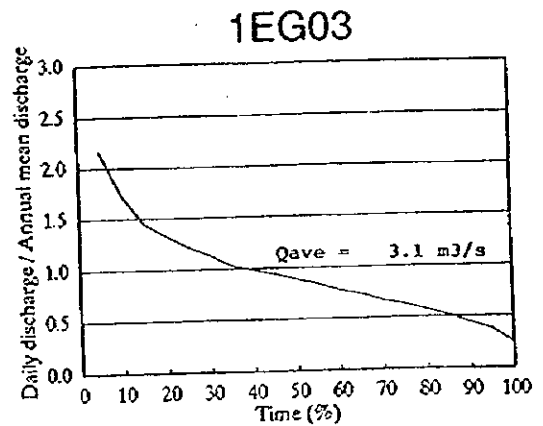
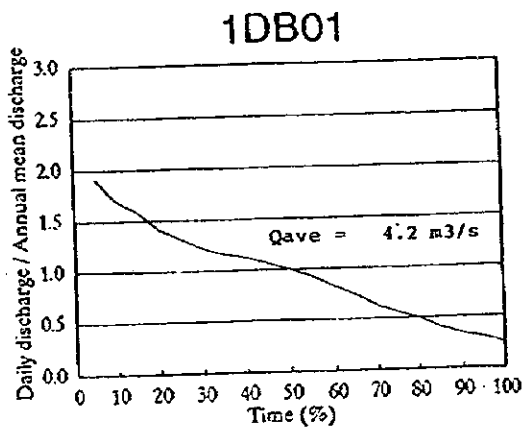
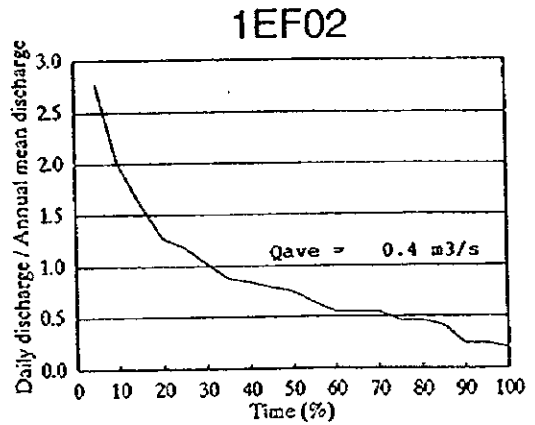
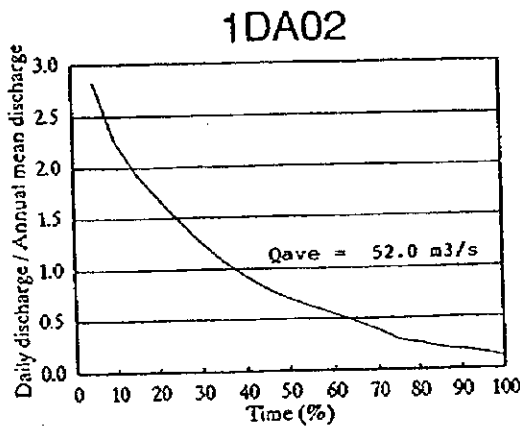
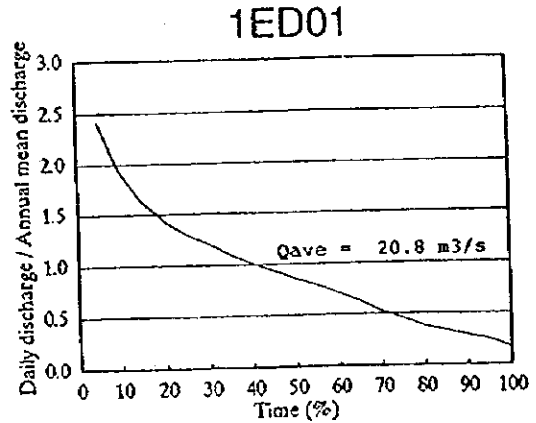
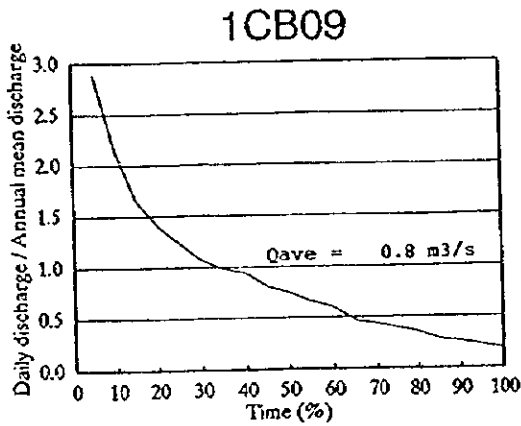
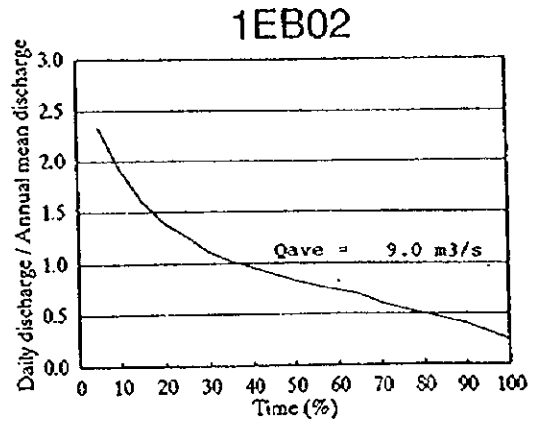
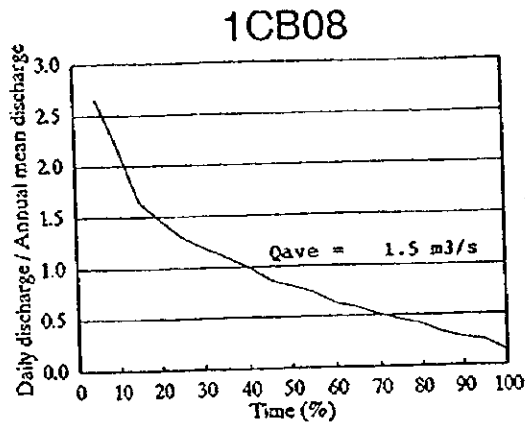


**THE AFTERCARE STUDY ON  
THE NATIONAL WATER MASTER PLAN**

**JAPAN INTERNATIONAL COOPERATION AGENCY**

**Dimensionless flow duration curves  
(2/24)**

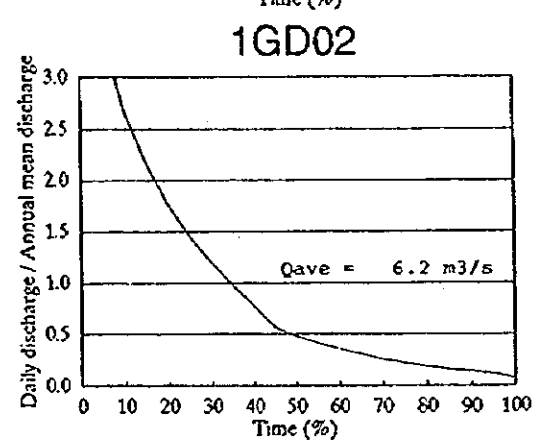
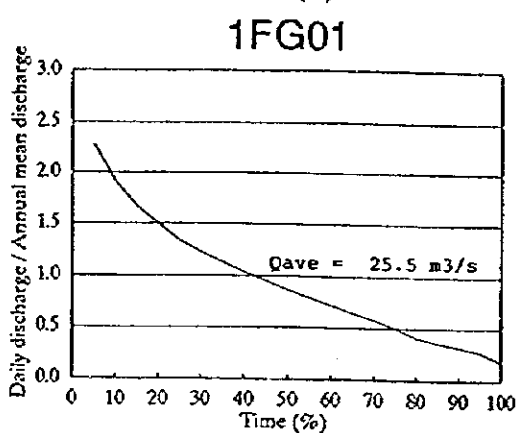
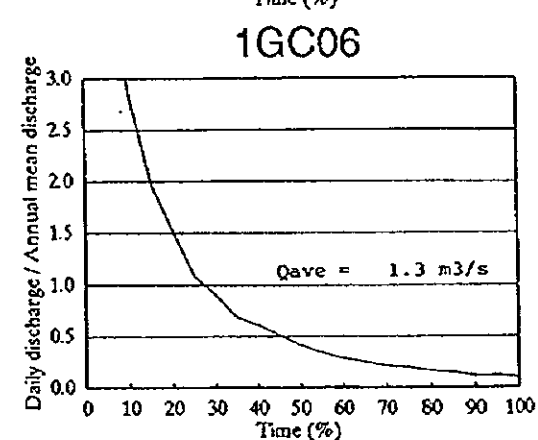
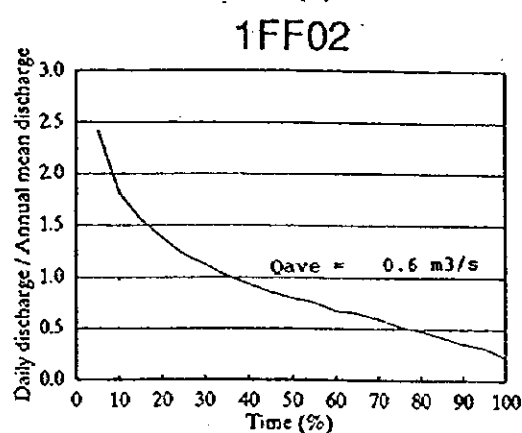
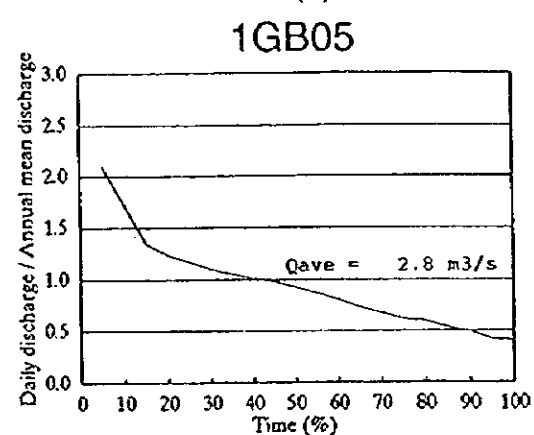
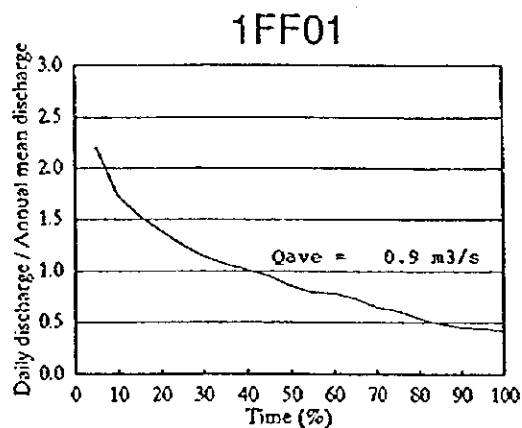
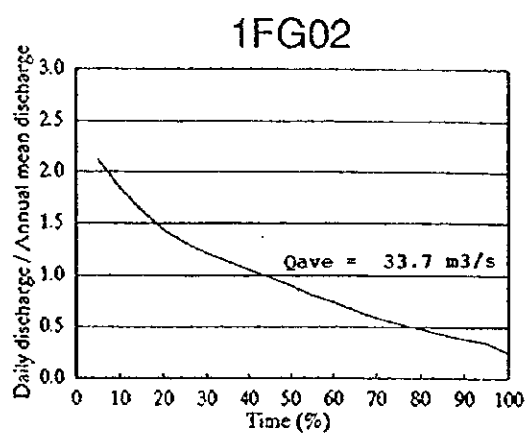
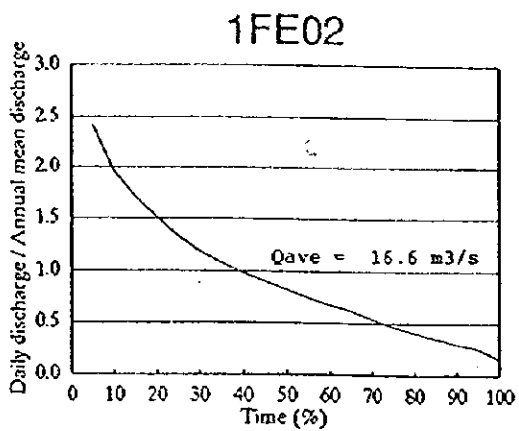




THE AFTERCARE STUDY ON  
THE NATIONAL WATER MASTER PLAN

JAPAN INTERNATIONAL COOPERATION AGENCY

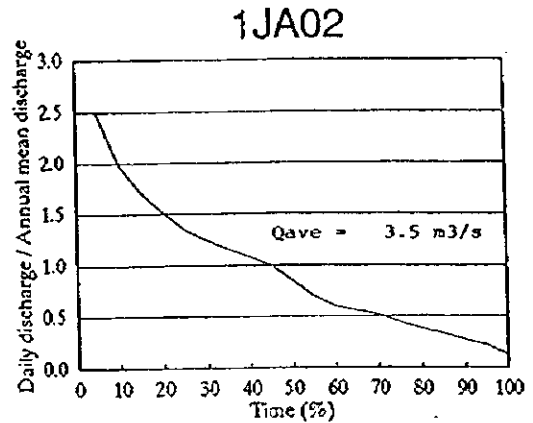
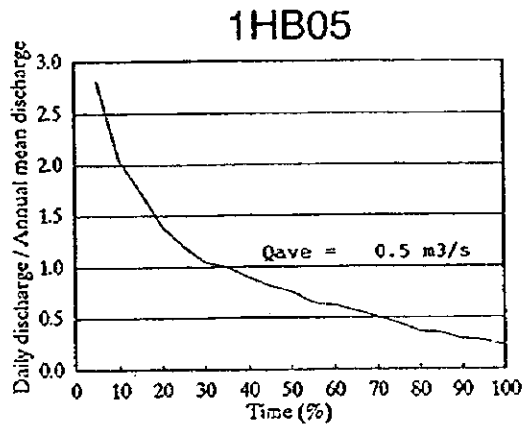
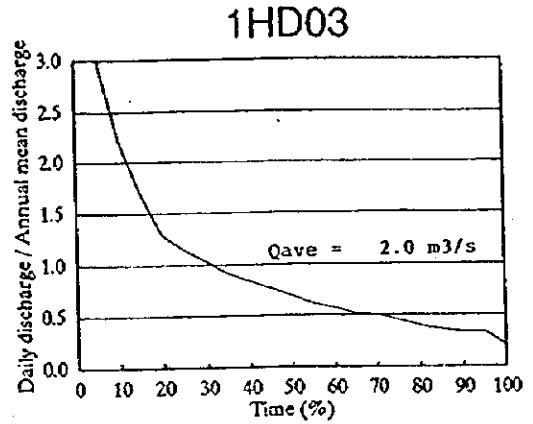
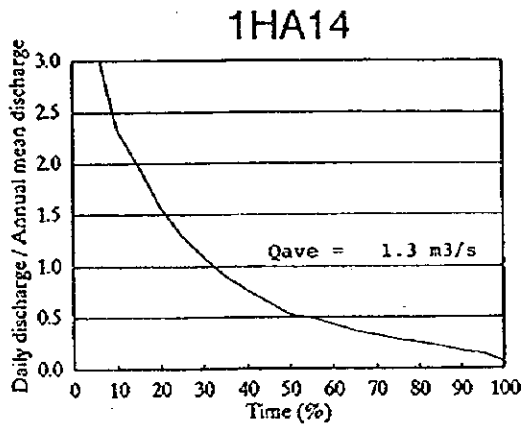
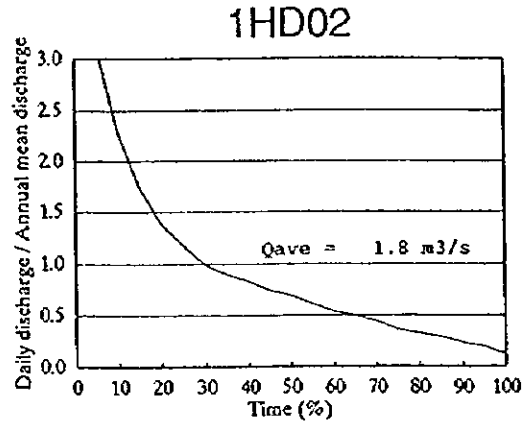
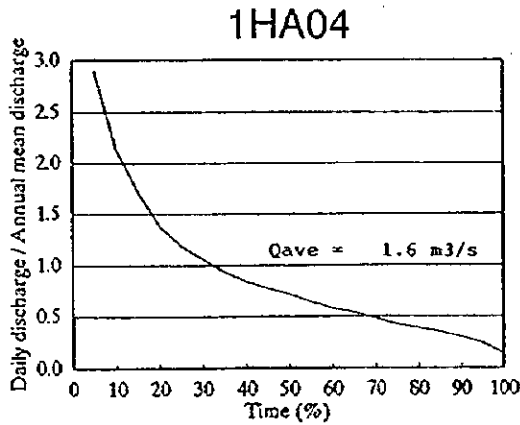
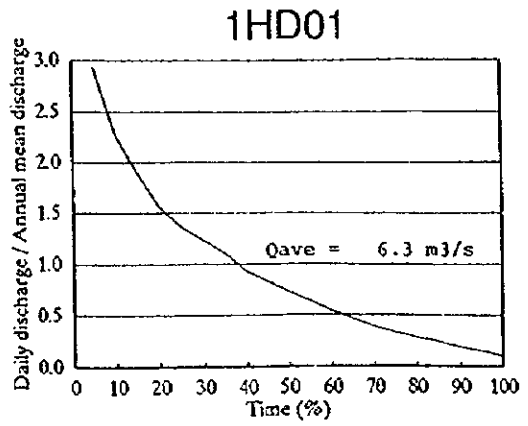
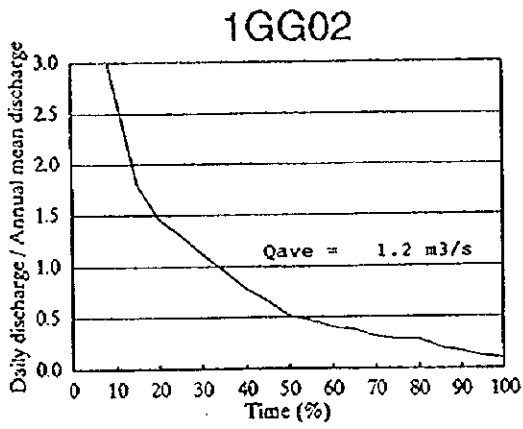
Dimensionless flow duration curves  
(3/24)



THE AFTERCARE STUDY ON  
THE NATIONAL WATER MASTER PLAN

JAPAN INTERNATIONAL COOPERATION AGENCY

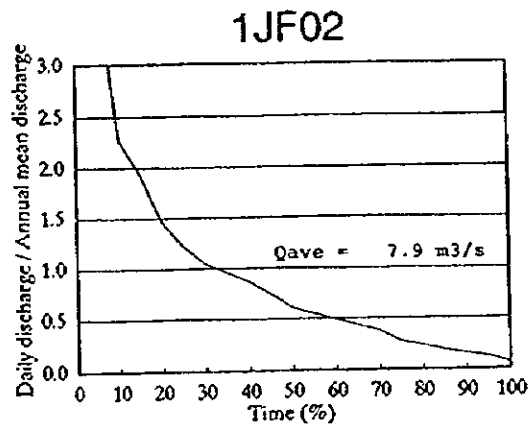
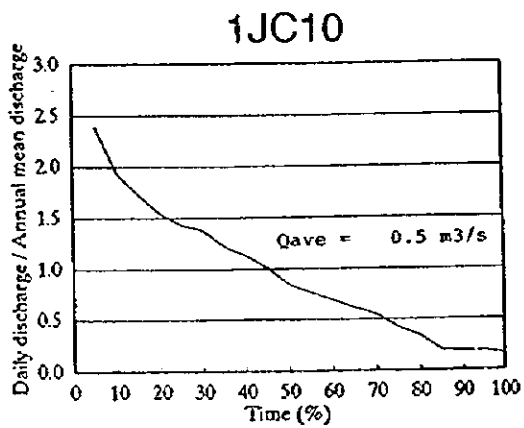
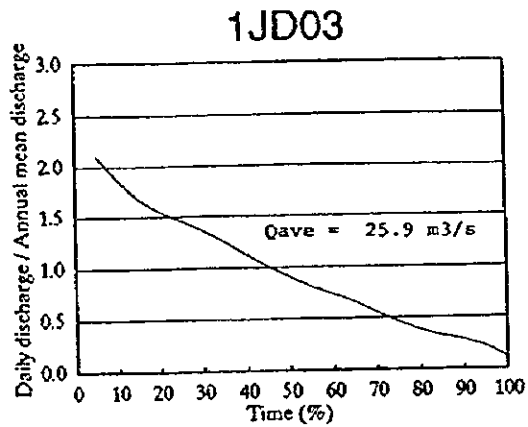
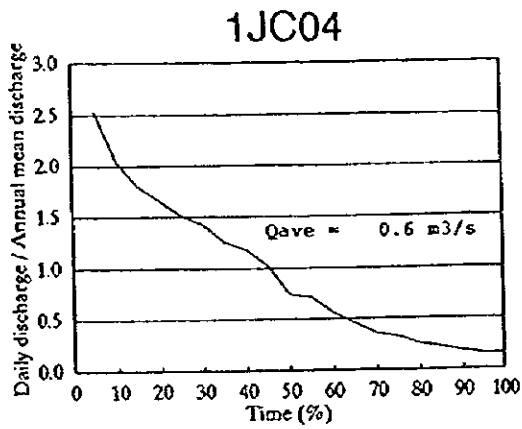
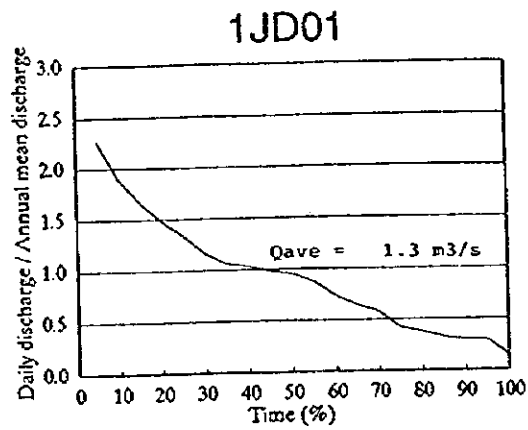
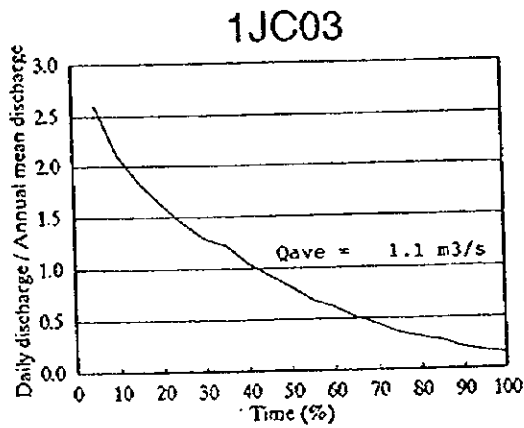
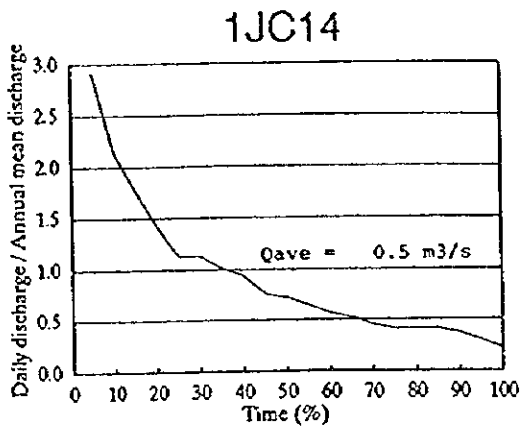
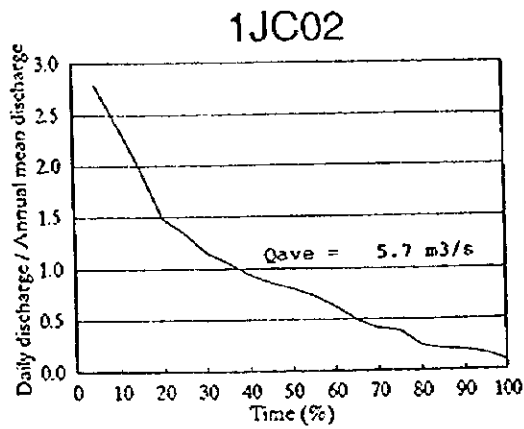
Dimensionless flow duration curves  
(4/24)



**THE AFTERCARE STUDY ON  
THE NATIONAL WATER MASTER PLAN**

**JAPAN INTERNATIONAL COOPERATION AGENCY**

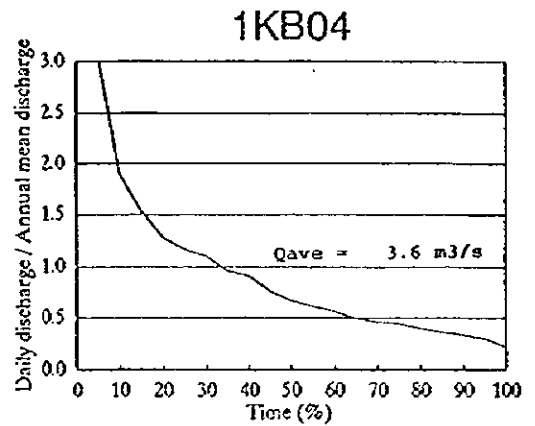
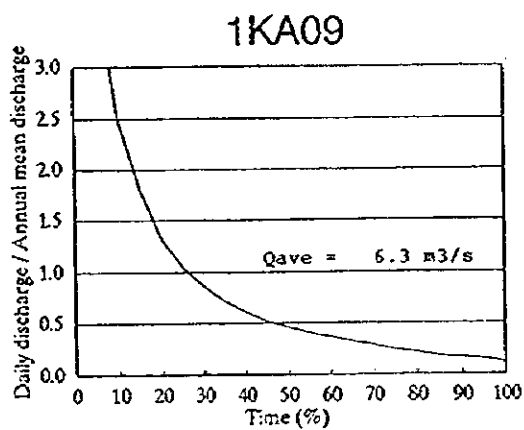
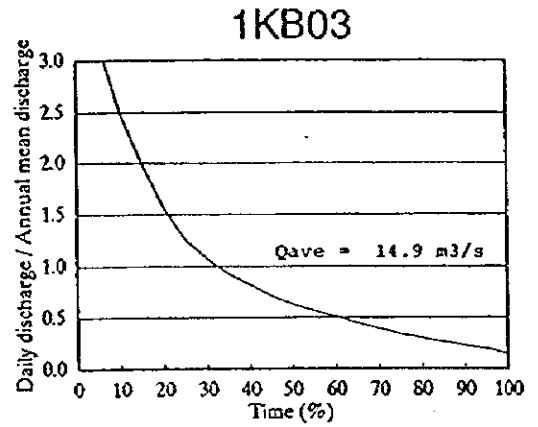
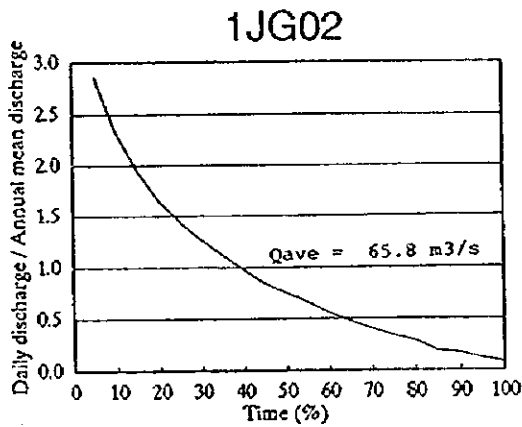
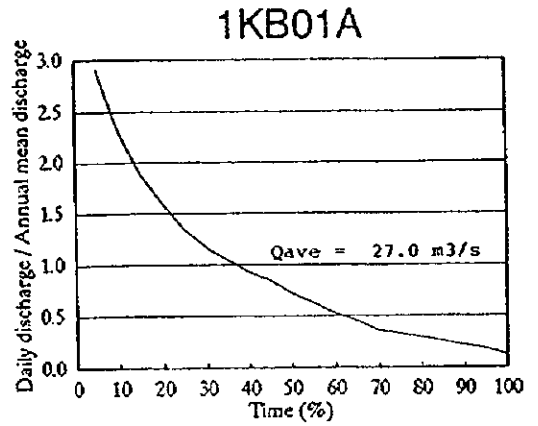
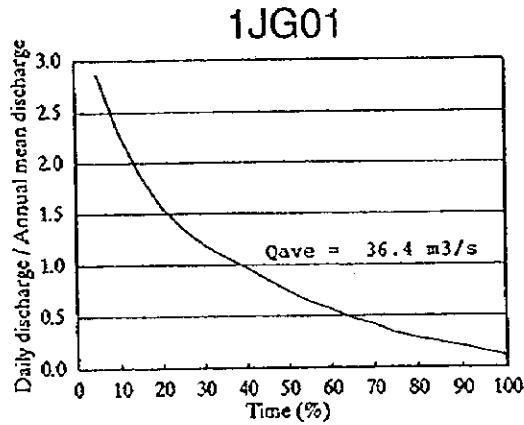
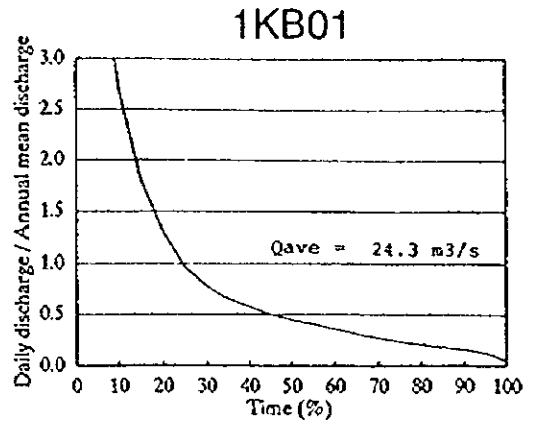
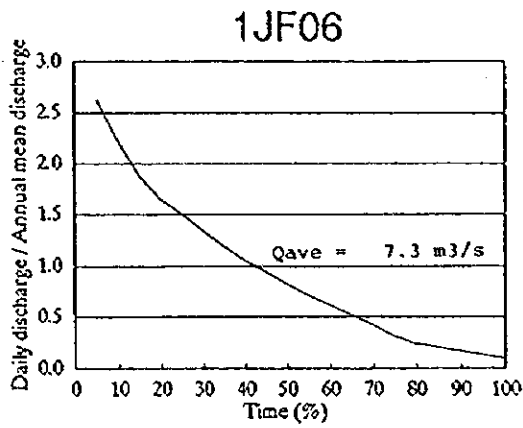
**Dimensionless flow duration curves  
(5/24)**



**THE AFTERCARE STUDY ON  
THE NATIONAL WATER MASTER PLAN**

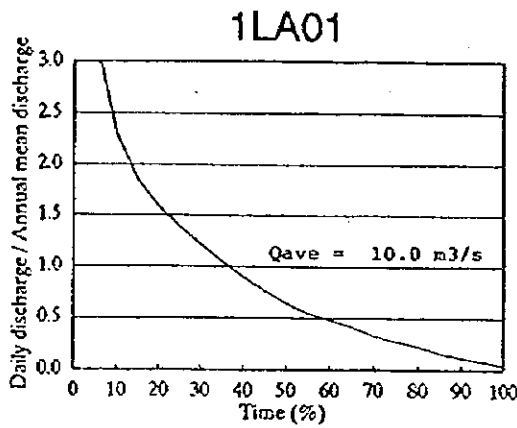
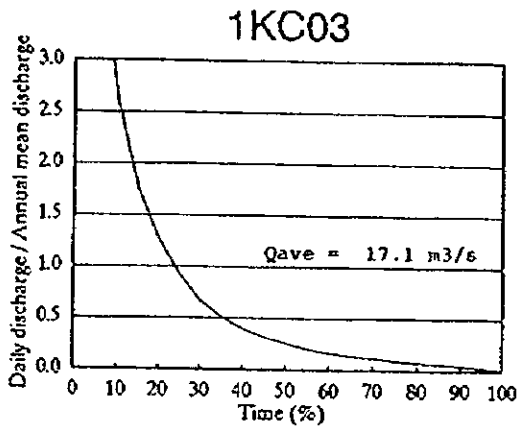
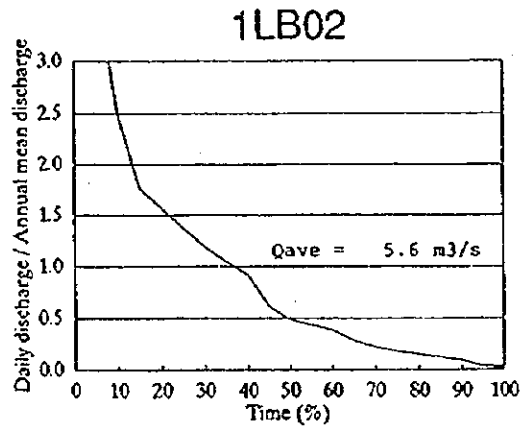
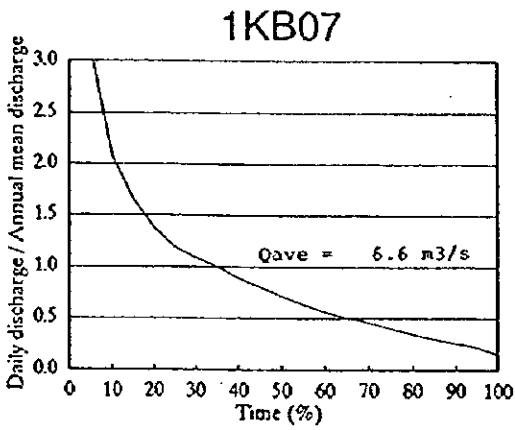
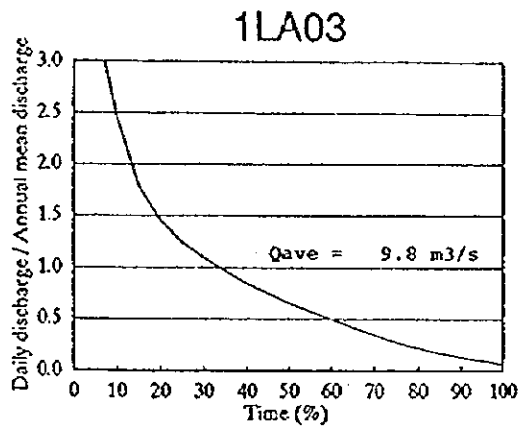
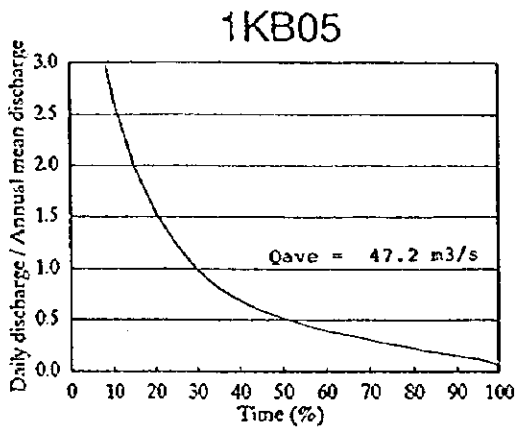
**JAPAN INTERNATIONAL COOPERATION AGENCY**

**Dimensionless flow duration curves  
(6/24)**



THE AFTERCARE STUDY ON  
THE NATIONAL WATER MASTER PLAN  
JAPAN INTERNATIONAL COOPERATION AGENCY

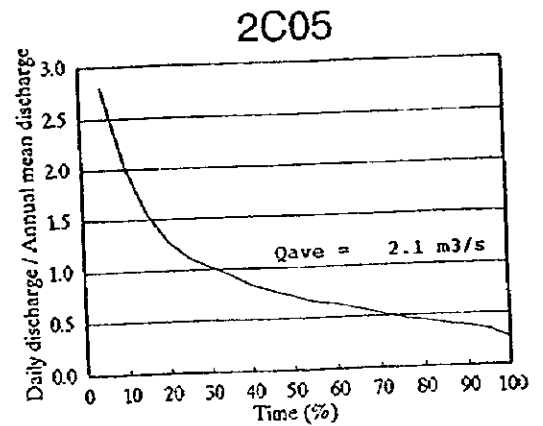
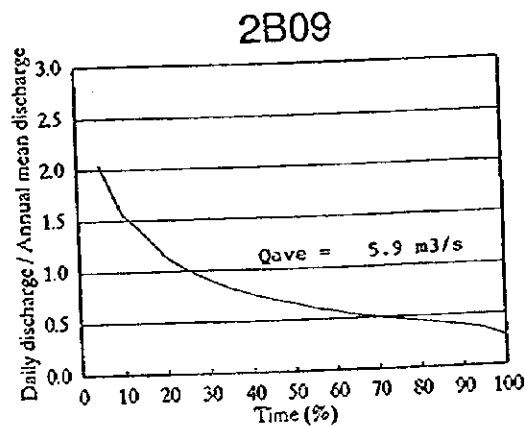
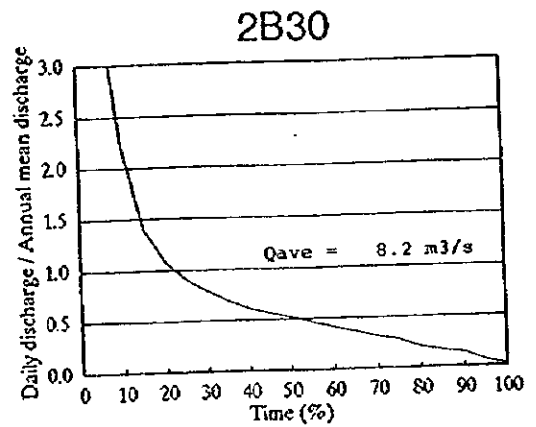
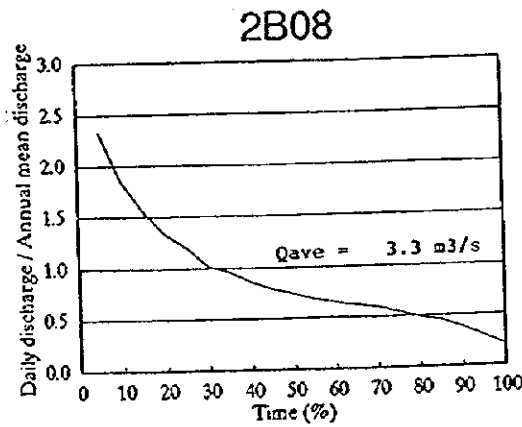
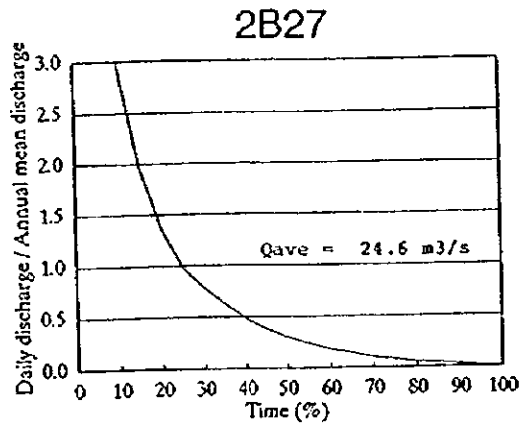
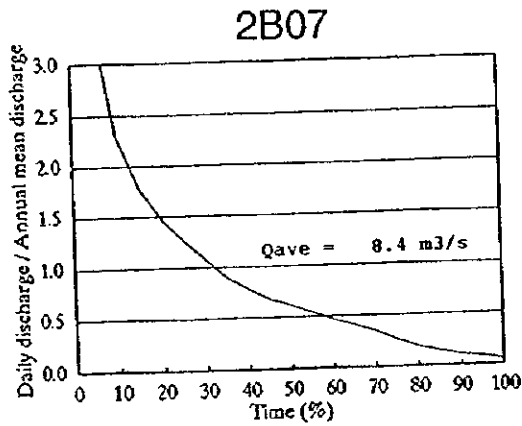
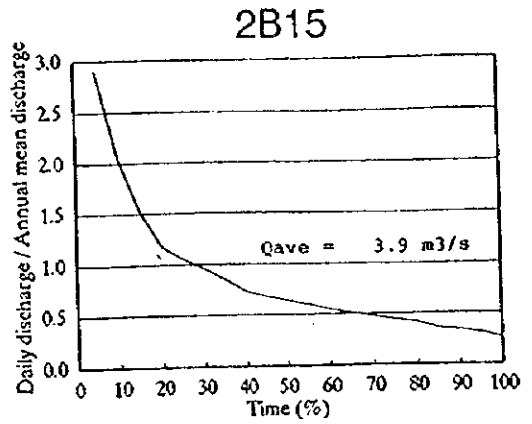
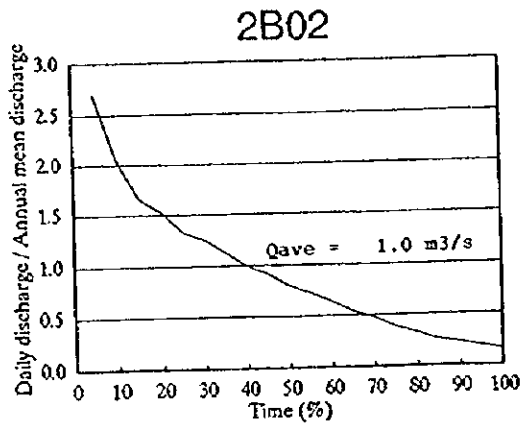
Dimensionless flow duration curves  
(7/24)



**THE AFTERCARE STUDY ON  
THE NATIONAL WATER MASTER PLAN**

**JAPAN INTERNATIONAL COOPERATION AGENCY**

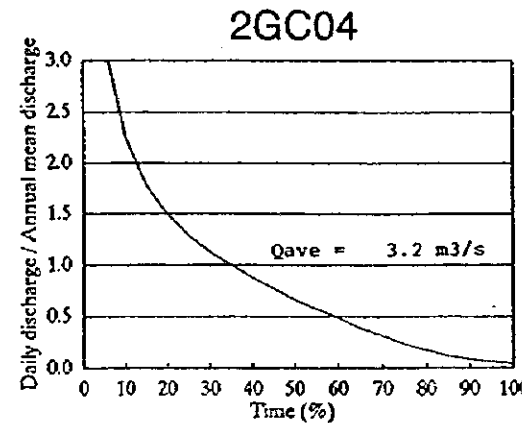
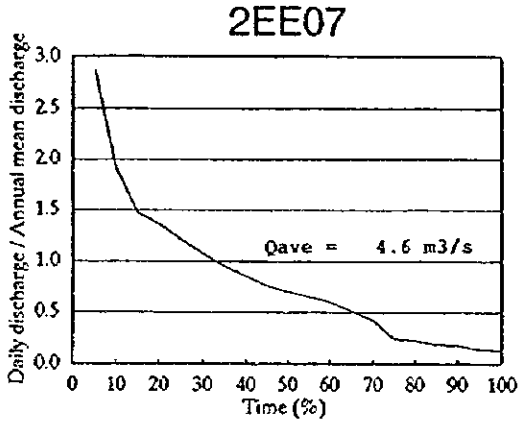
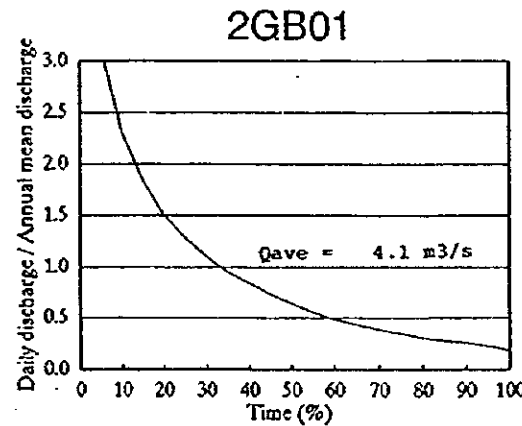
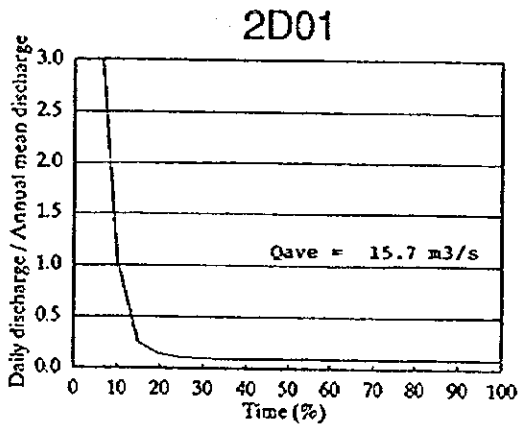
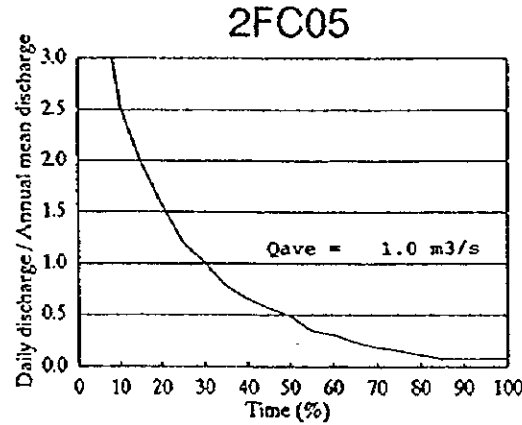
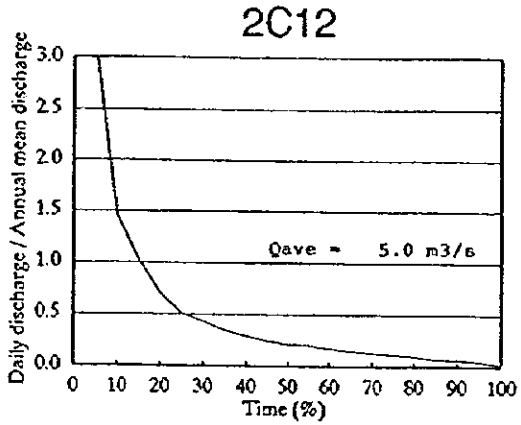
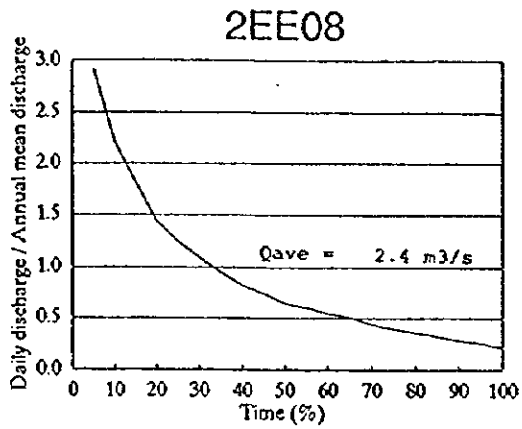
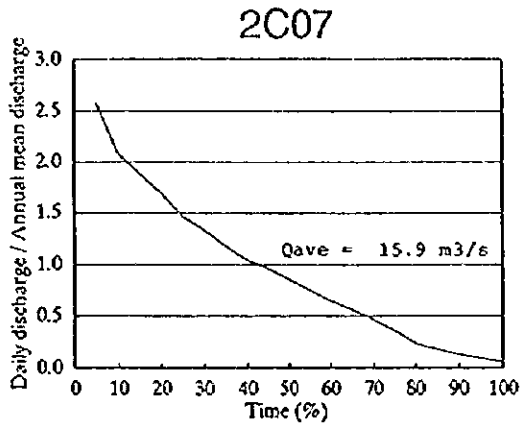
**Dimensionless flow duration curves  
(8/24)**



THE AFTERCARE STUDY ON  
THE NATIONAL WATER MASTER PLAN

JAPAN INTERNATIONAL COOPERATION AGENCY

Dimensionless flow duration curves  
(9/24)



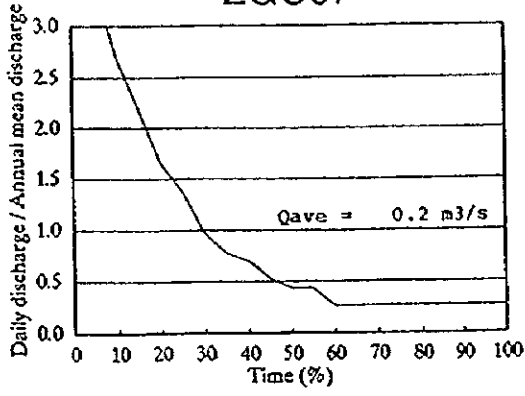
**THE AFTERCARE STUDY ON  
THE NATIONAL WATER MASTER PLAN**

**JAPAN INTERNATIONAL COOPERATION AGENCY**

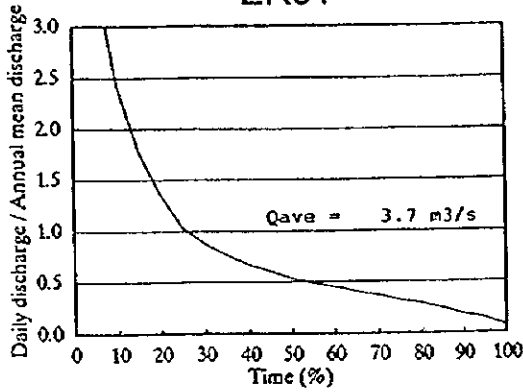
**Dimensionless flow duration curves  
(10/24)**



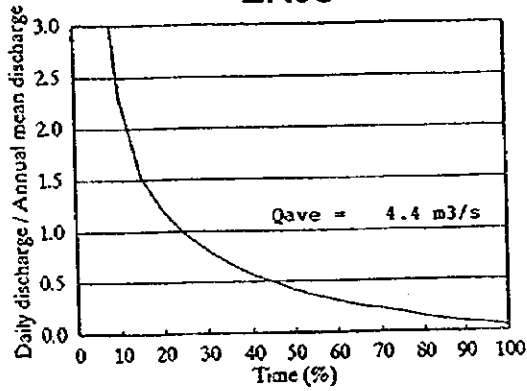
2GC07



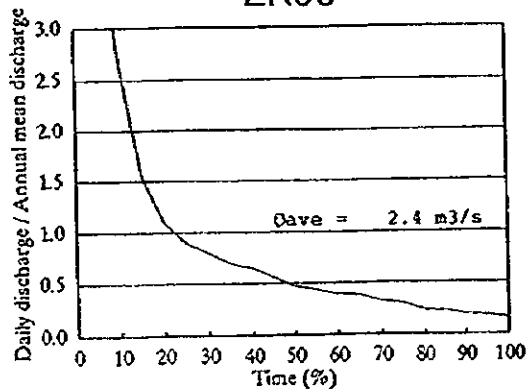
2K01



2K03

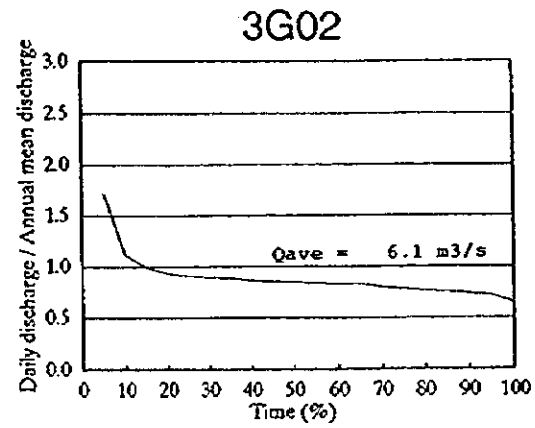
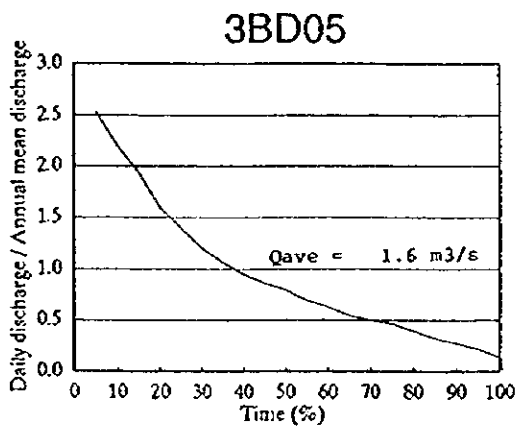
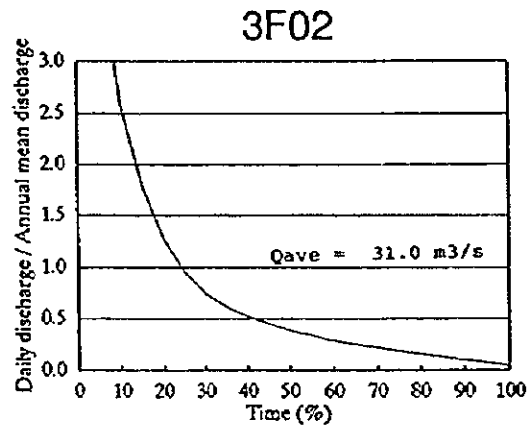
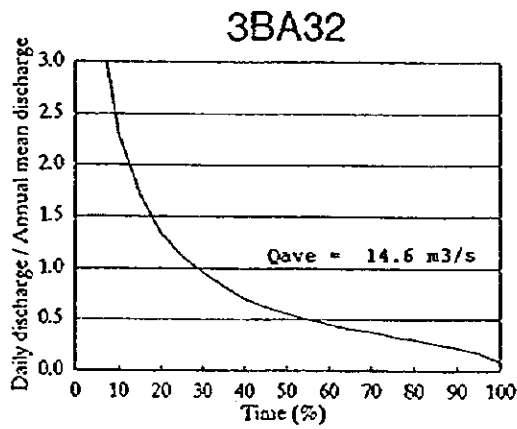
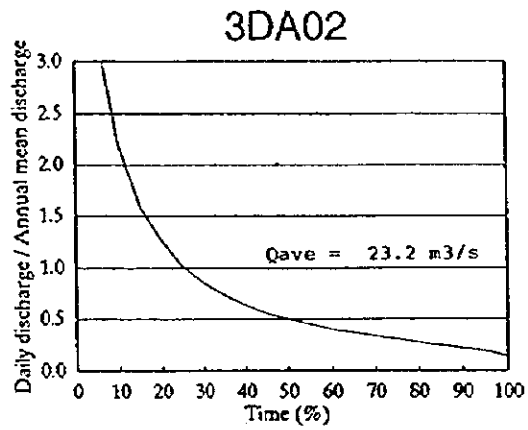
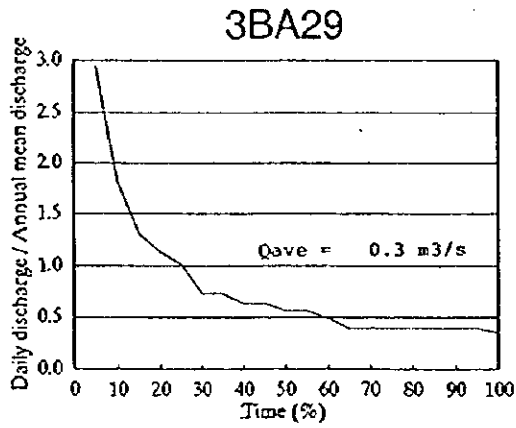
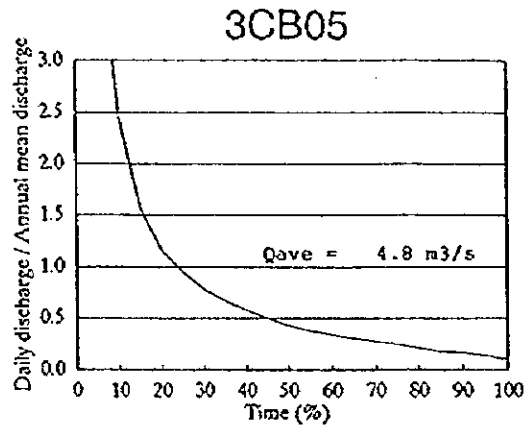
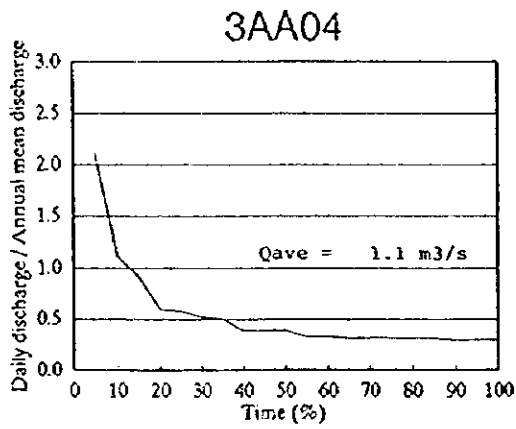


2K06



THE AFTERCARE STUDY ON  
THE NATIONAL WATER MASTER PLAN  
JAPAN INTERNATIONAL COOPERATION AGENCY

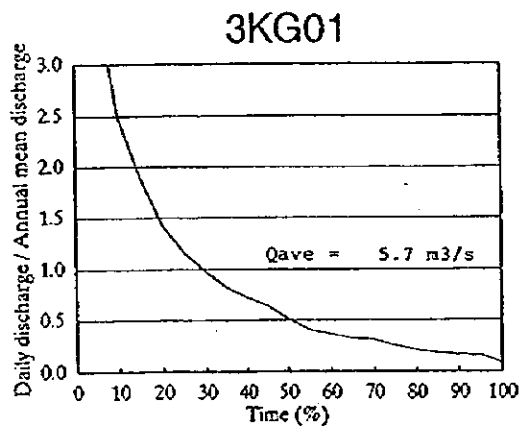
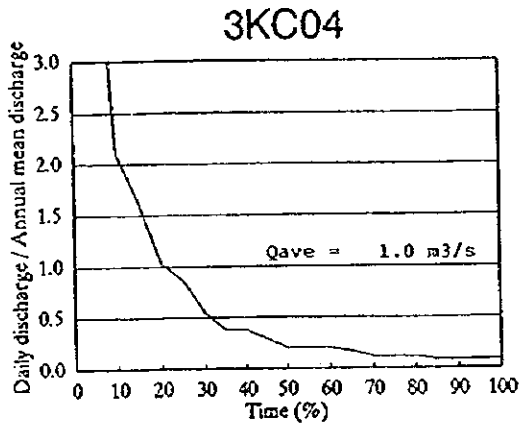
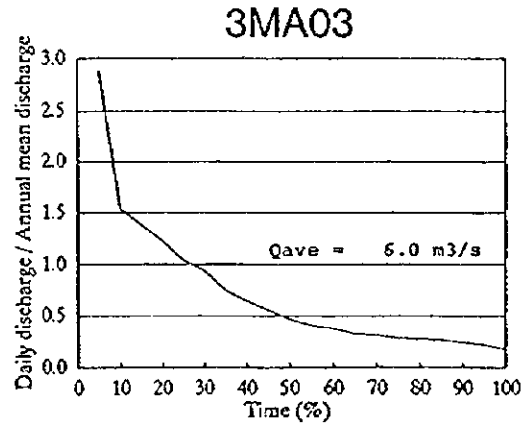
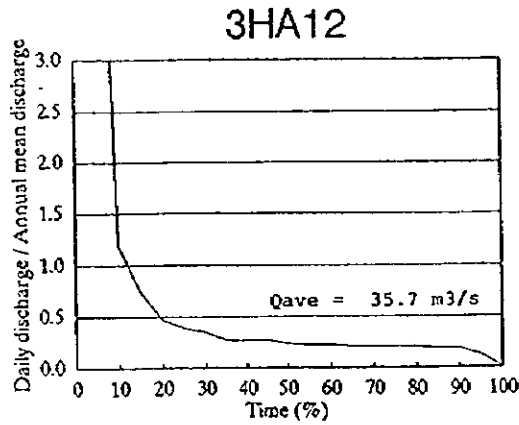
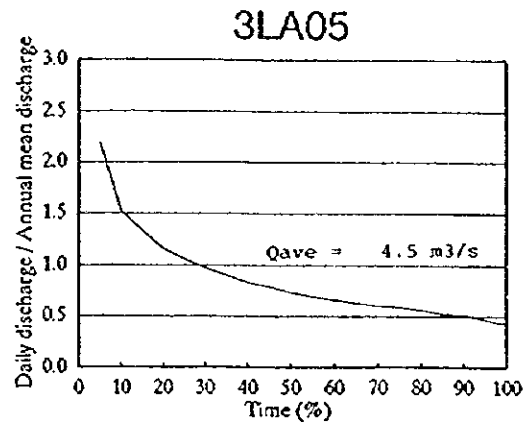
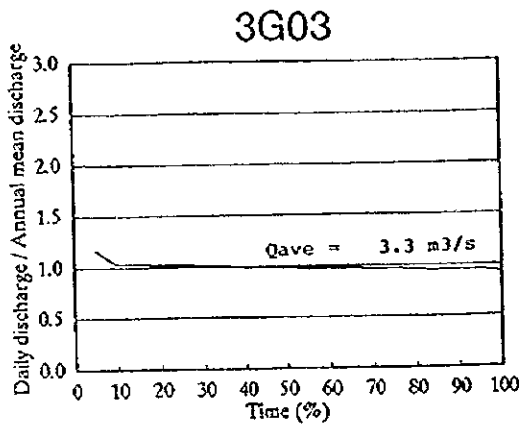
Dimensionless flow duration curves  
(11/24)



**THE AFTERCARE STUDY ON  
THE NATIONAL WATER MASTER PLAN**

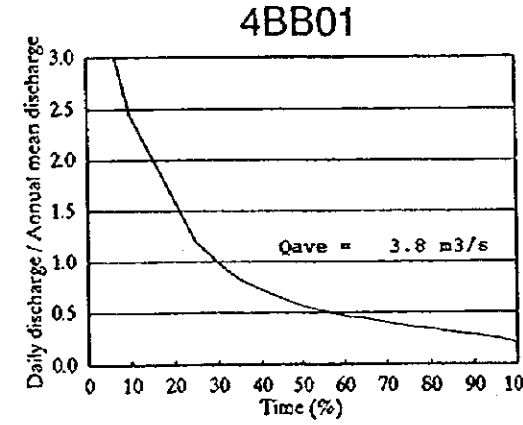
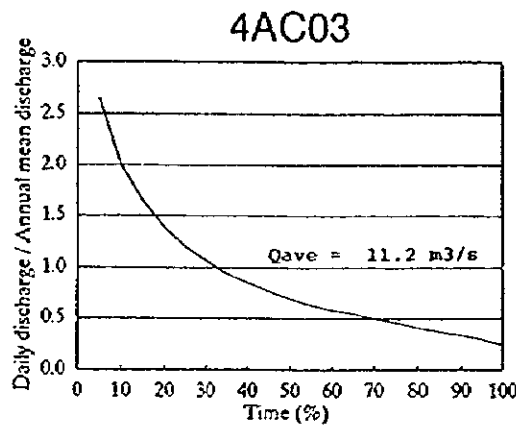
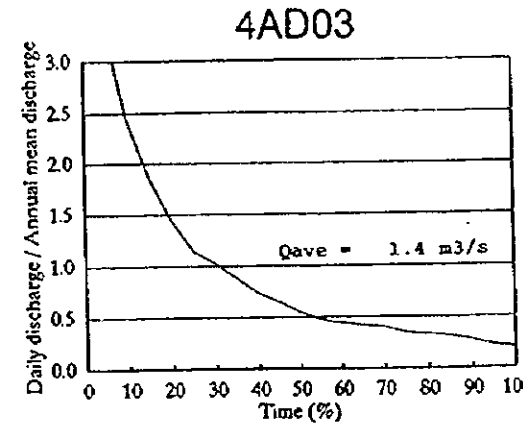
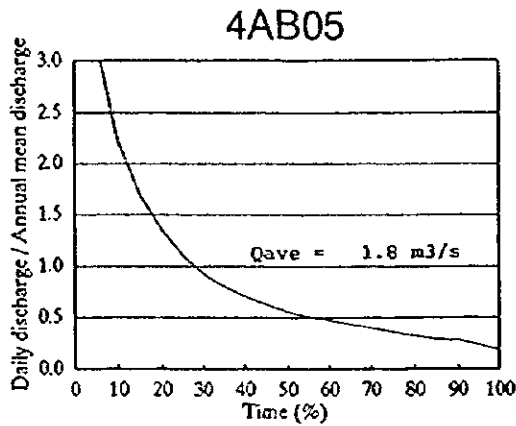
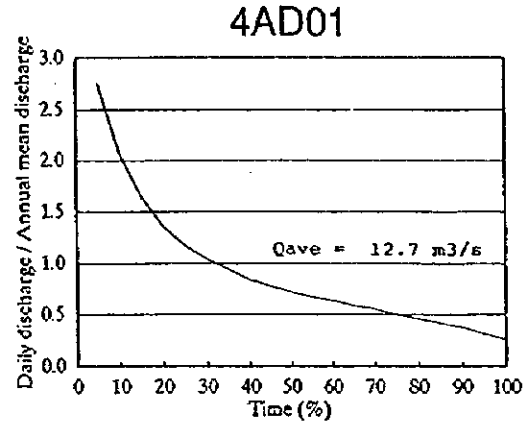
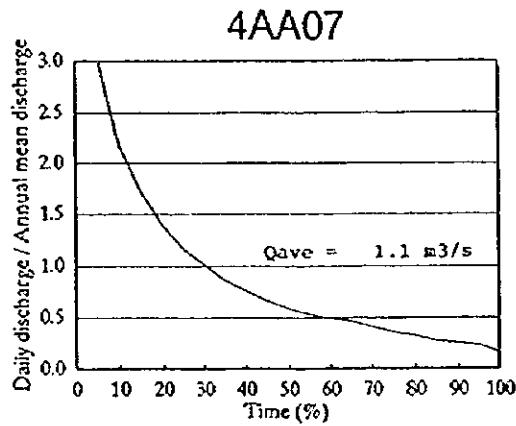
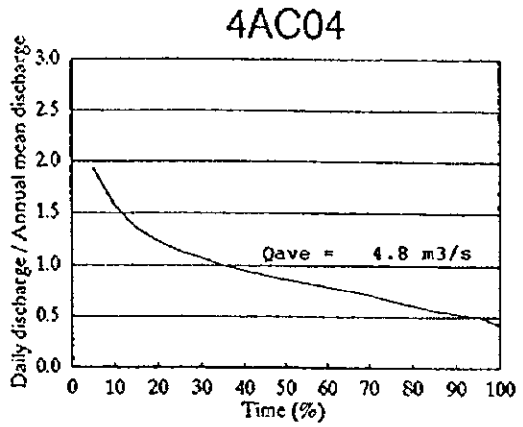
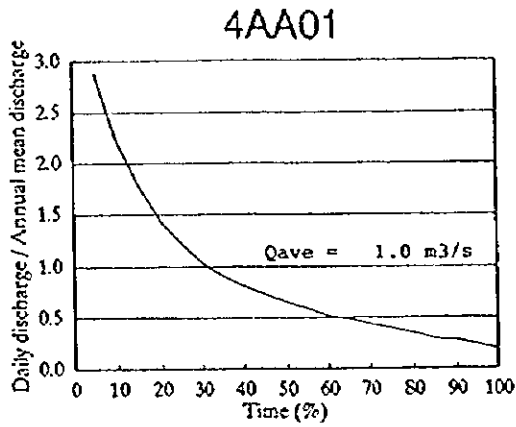
**JAPAN INTERNATIONAL COOPERATION AGENCY**

**Dimensionless flow duration curves  
(12/24)**



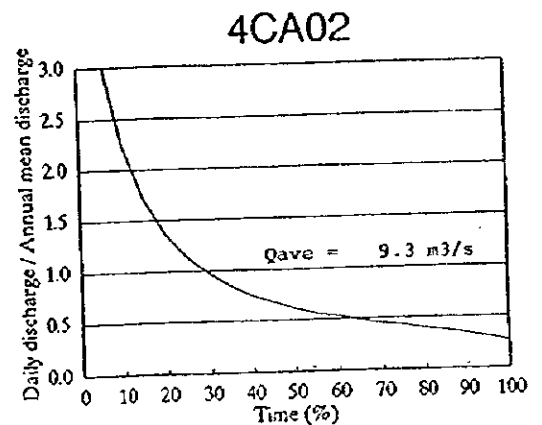
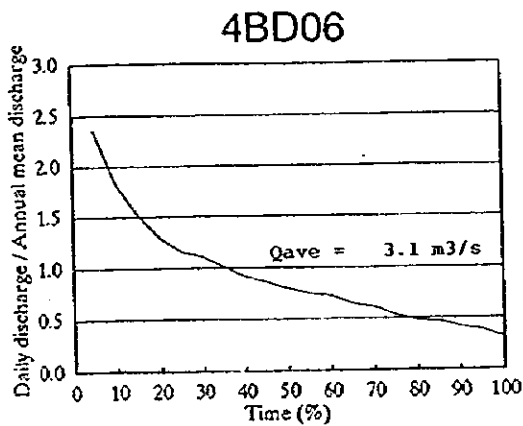
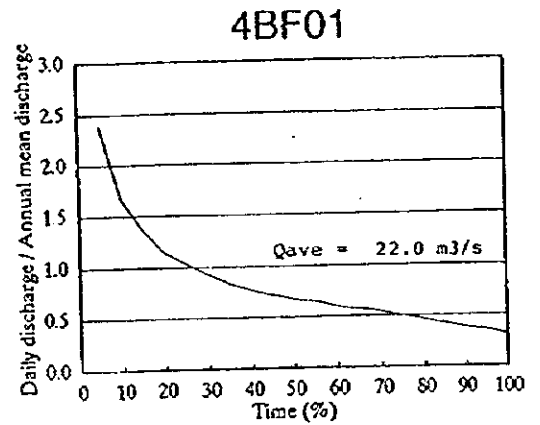
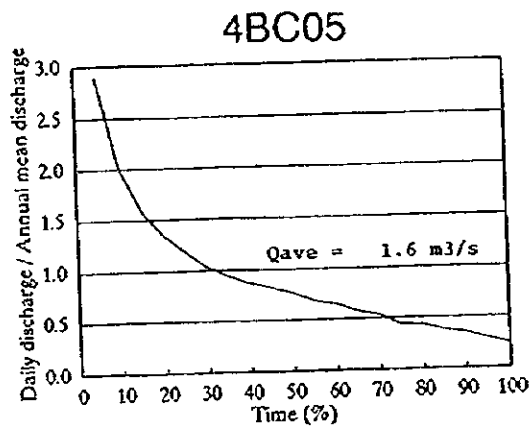
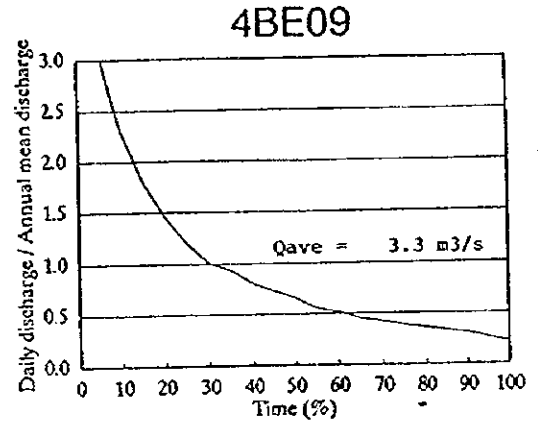
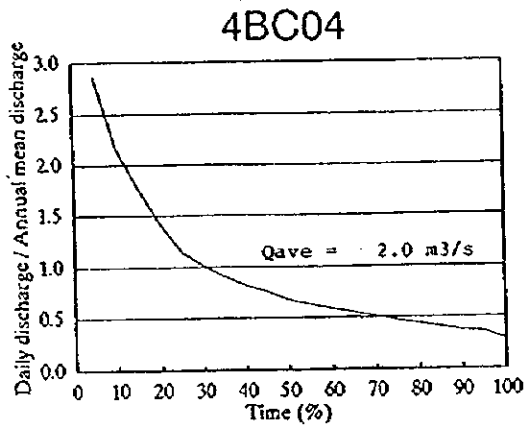
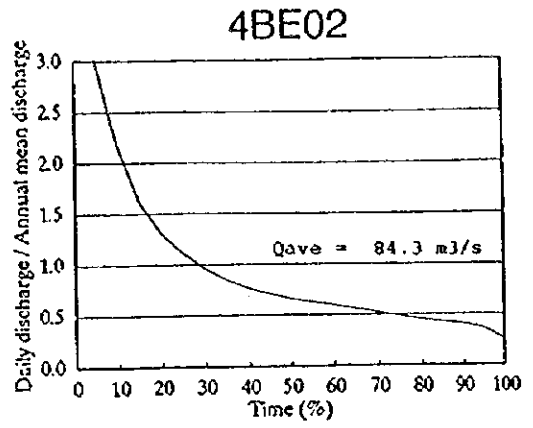
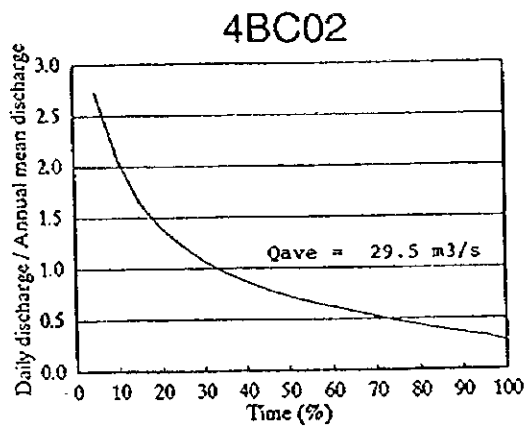
**THE AFTERCARE STUDY ON  
THE NATIONAL WATER MASTER PLAN  
JAPAN INTERNATIONAL COOPERATION AGENCY**

**Dimensionless flow duration curves  
(13/24)**



**THE AFTERCARE STUDY ON  
THE NATIONAL WATER MASTER PLAN  
JAPAN INTERNATIONAL COOPERATION AGENCY**

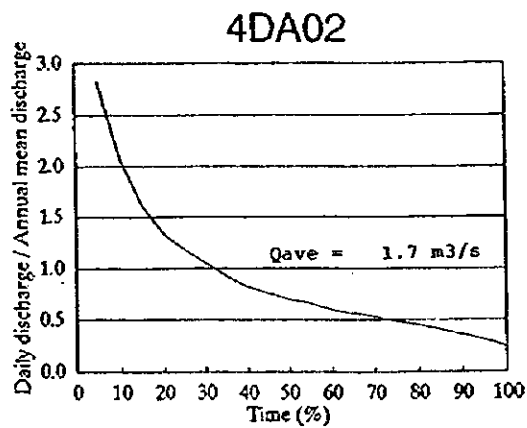
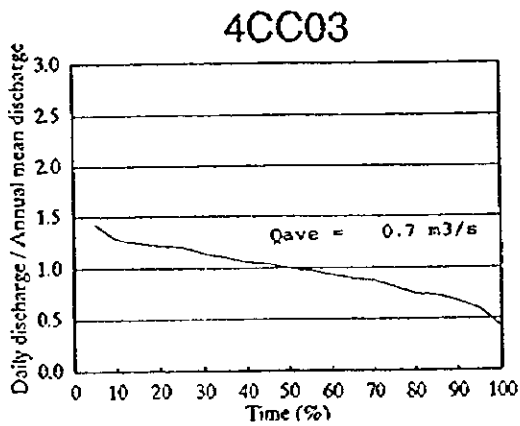
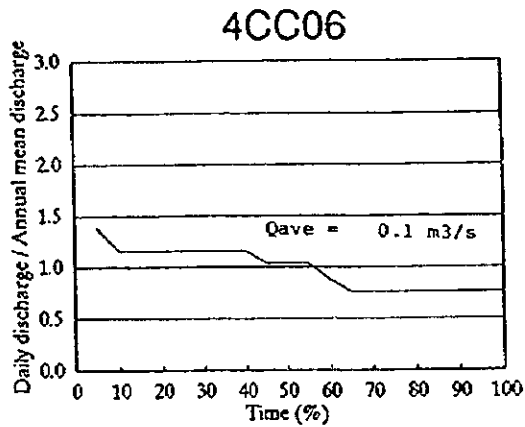
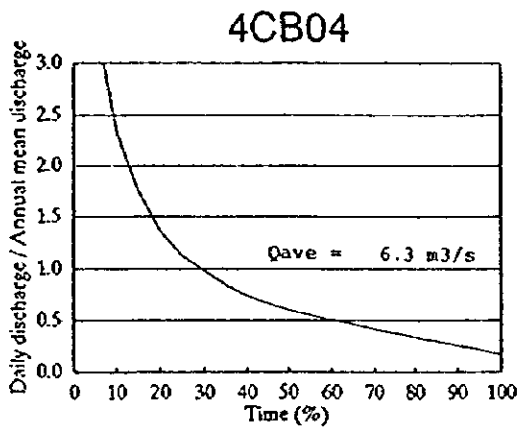
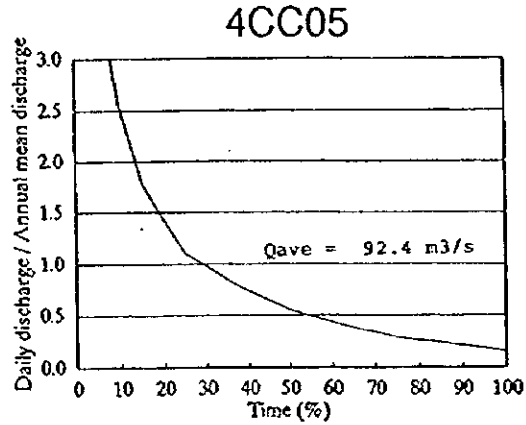
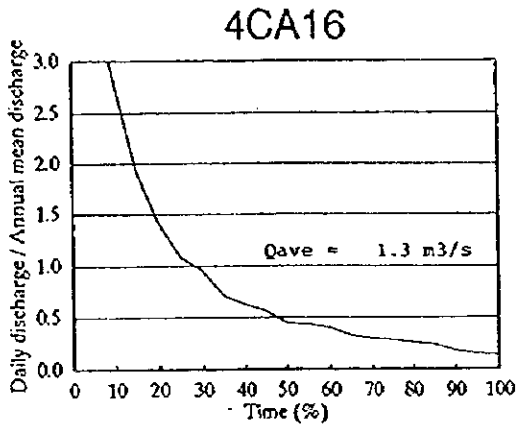
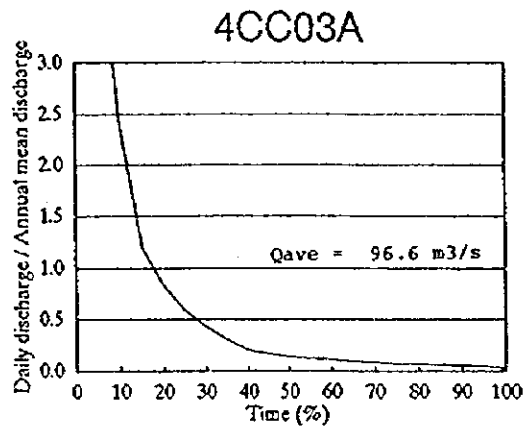
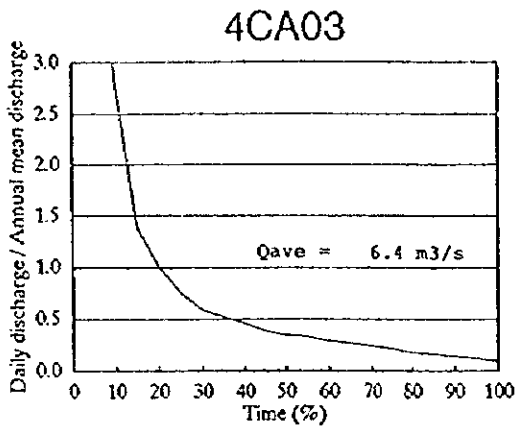
**Dimensionless flow duration curves  
(14/24)**



THE AFTERCARE STUDY ON  
THE NATIONAL WATER MASTER PLAN

JAPAN INTERNATIONAL COOPERATION AGENCY

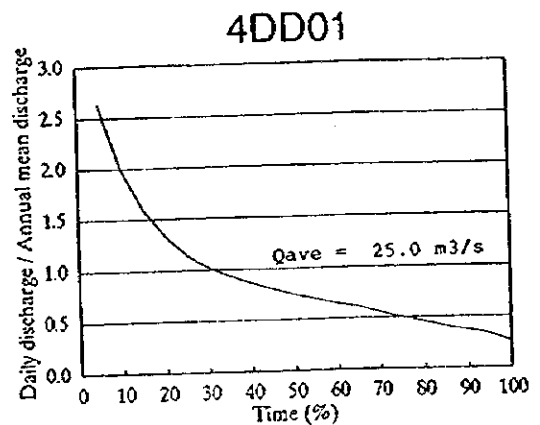
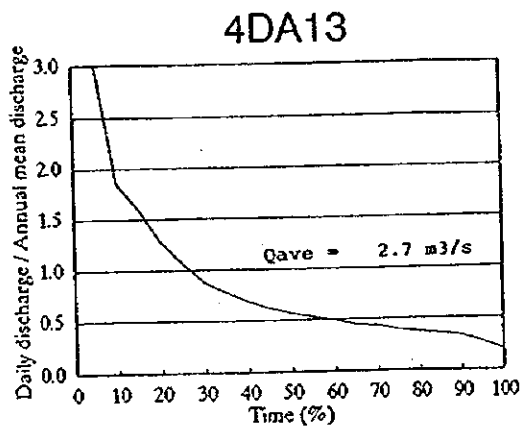
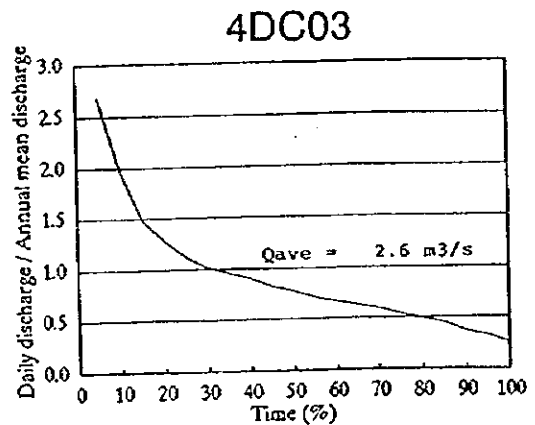
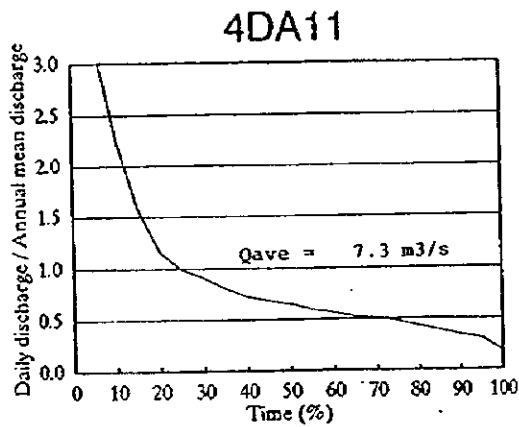
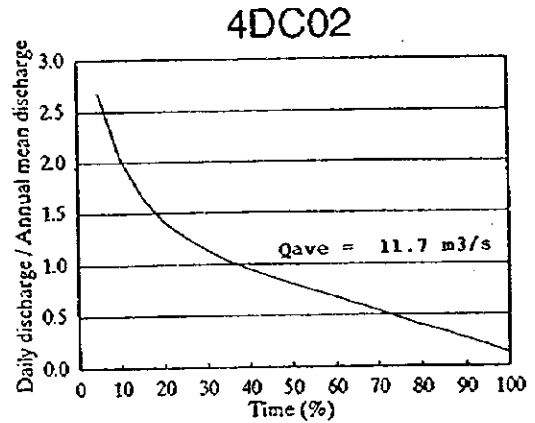
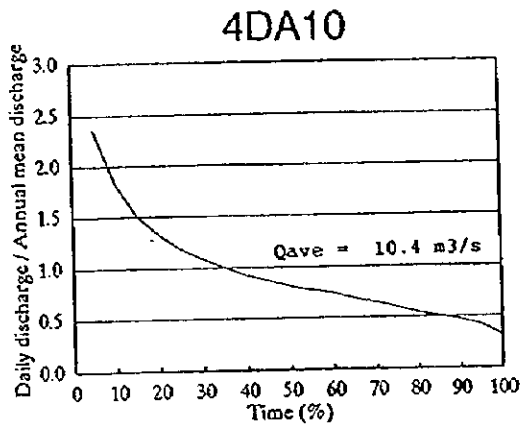
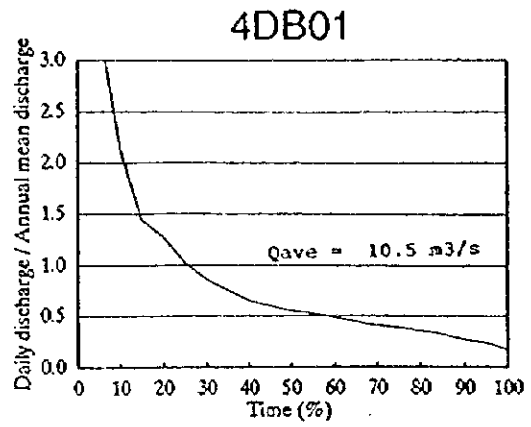
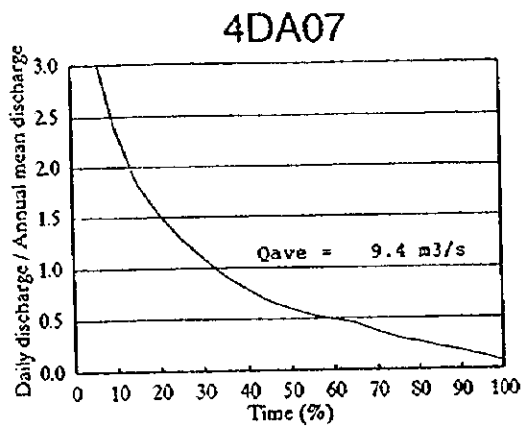
Dimensionless flow duration curves  
(15/24)



THE AFTERCARE STUDY ON  
THE NATIONAL WATER MASTER PLAN

JAPAN INTERNATIONAL COOPERATION AGENCY

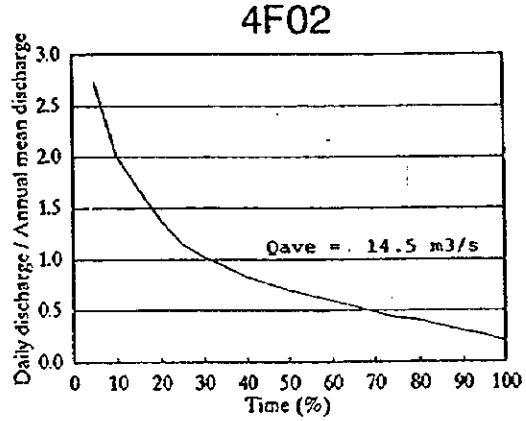
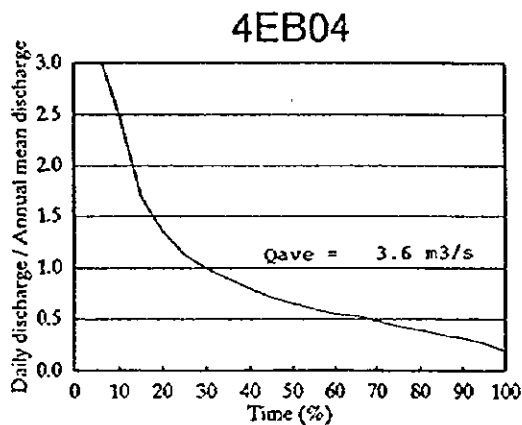
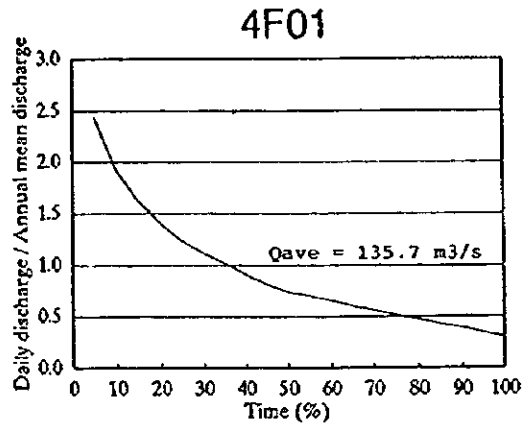
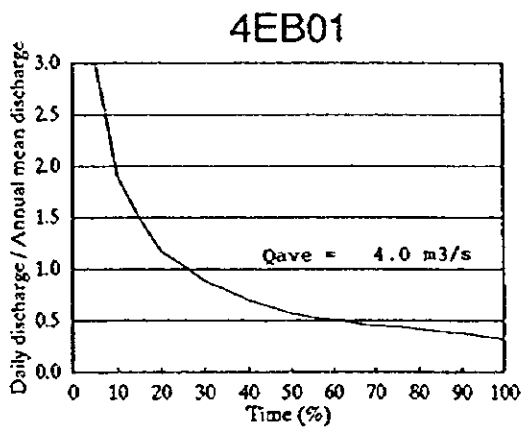
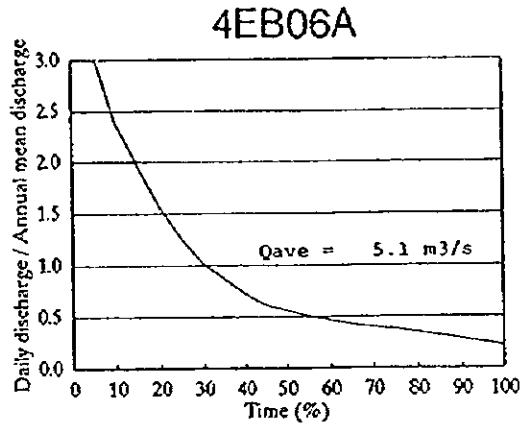
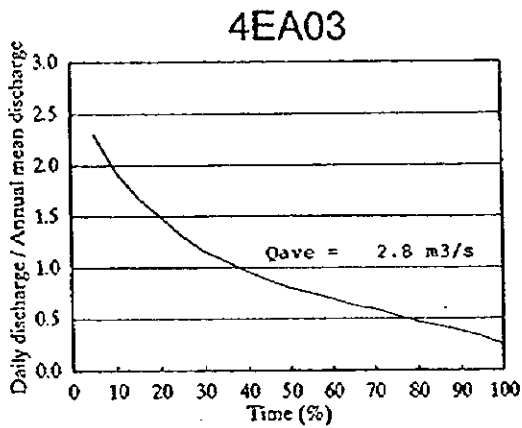
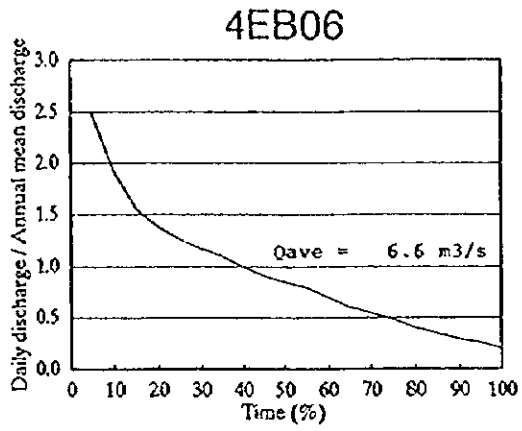
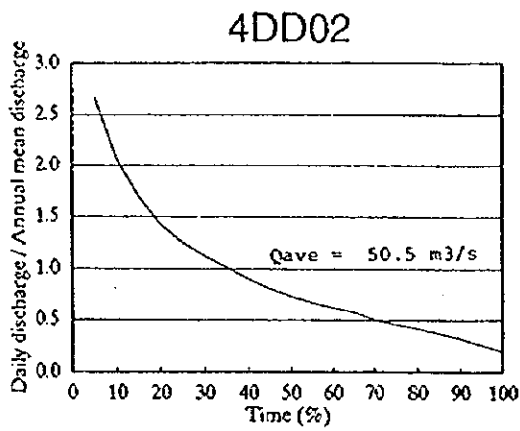
Dimensionless flow duration curves  
(16/24)



THE AFTERCARE STUDY ON  
THE NATIONAL WATER MASTER PLAN

JAPAN INTERNATIONAL COOPERATION AGENCY

Dimensionless flow duration curves  
(17/24)

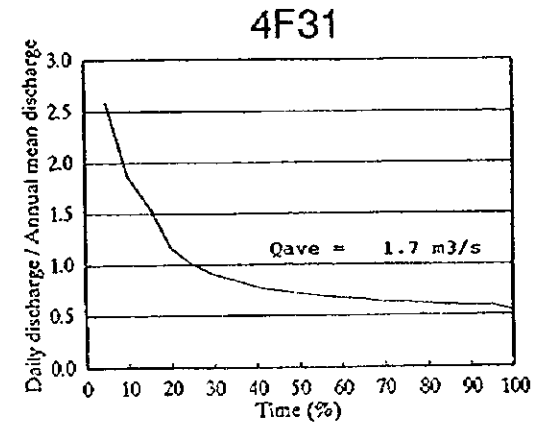
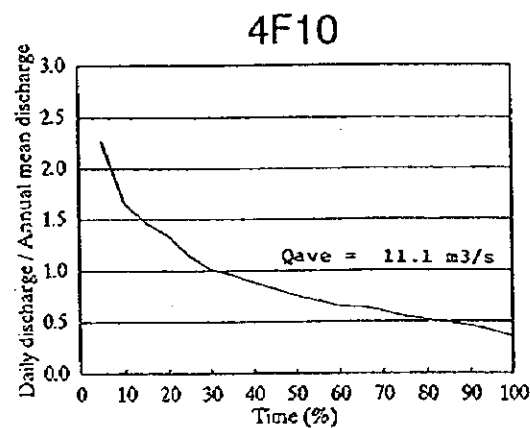
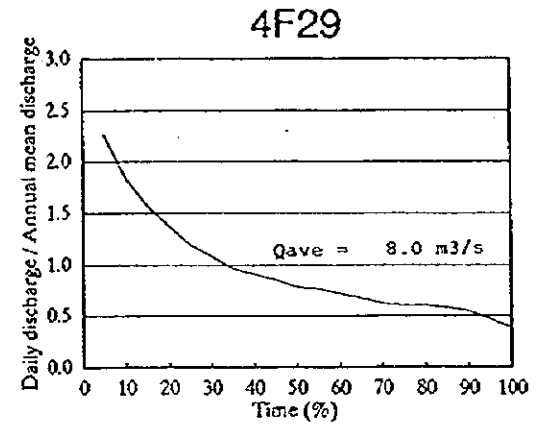
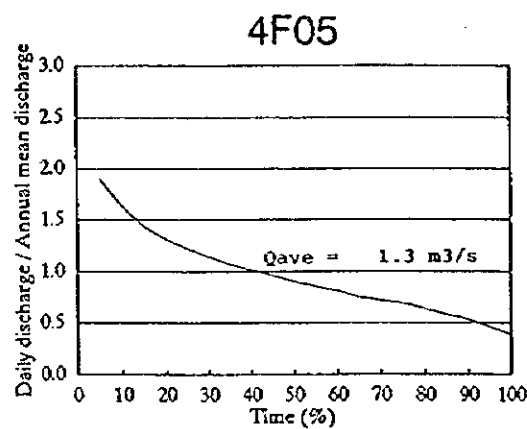
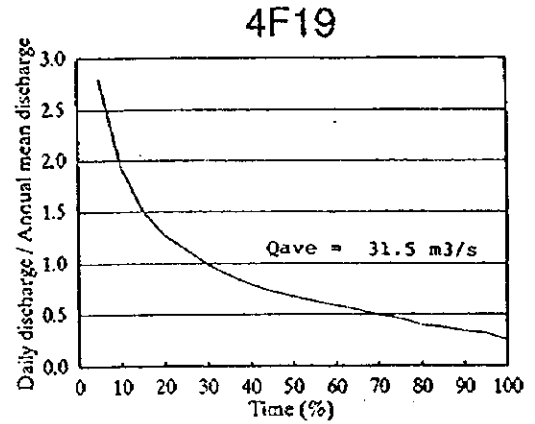
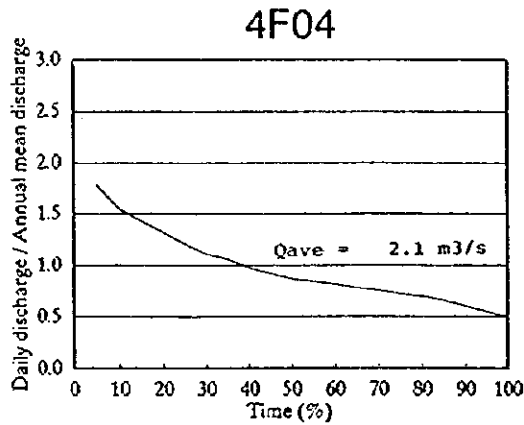
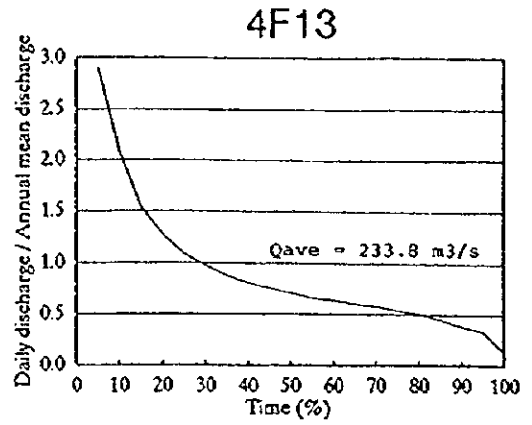
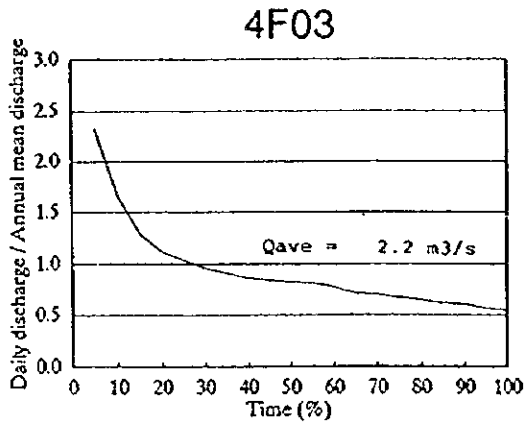


THE AFTERCARE STUDY ON  
THE NATIONAL WATER MASTER PLAN

JAPAN INTERNATIONAL COOPERATION AGENCY

Dimensionless flow duration curves  
(18/24)

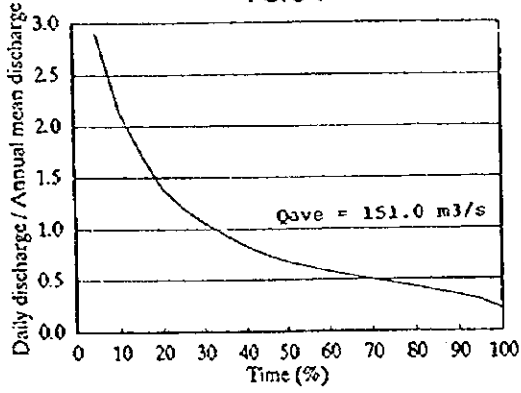




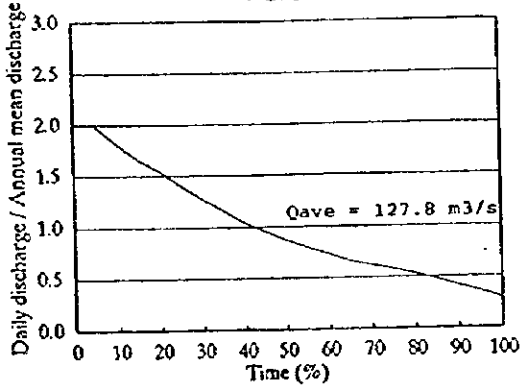
**THE AFTERCARE STUDY ON  
THE NATIONAL WATER MASTER PLAN  
JAPAN INTERNATIONAL COOPERATION AGENCY**

**Dimensionless flow duration curves  
(19/24)**

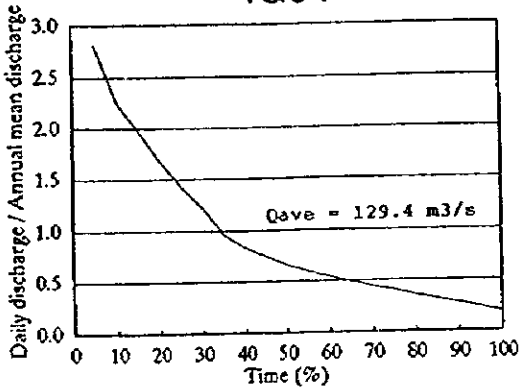
### 4G01



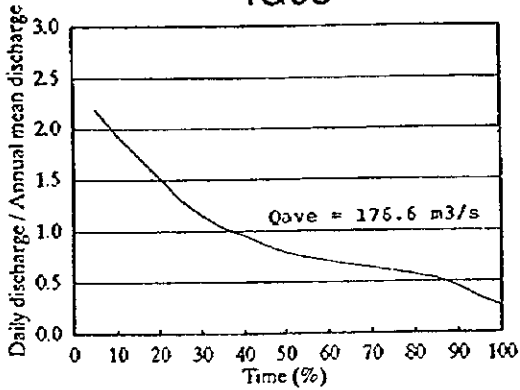
### 4G02



### 4G04



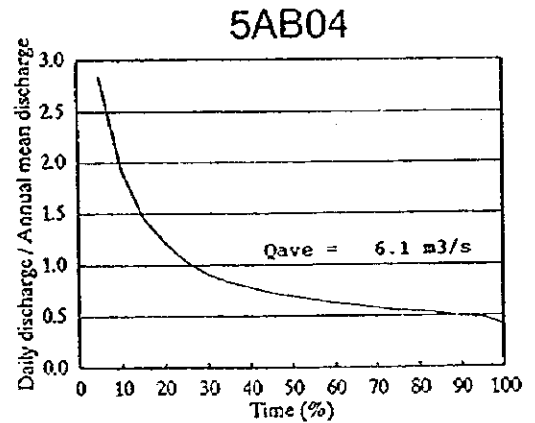
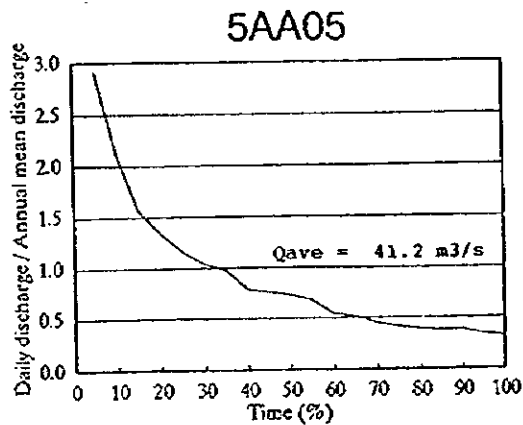
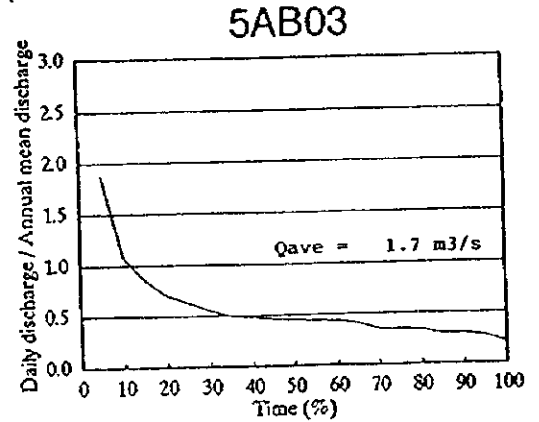
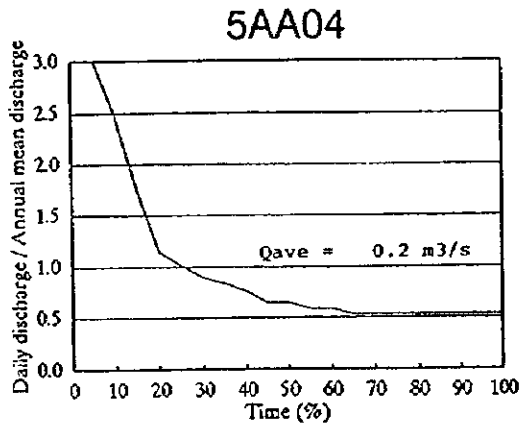
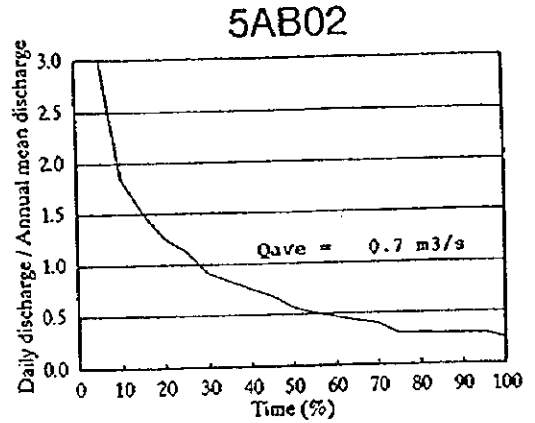
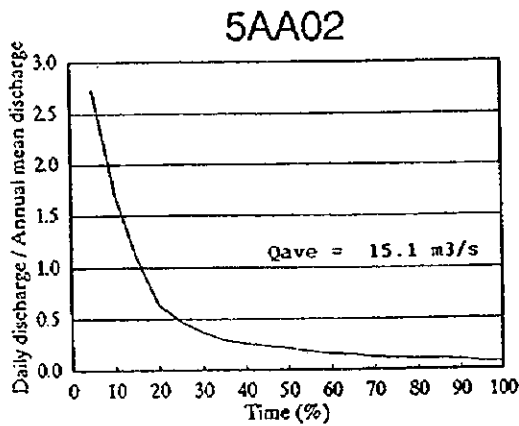
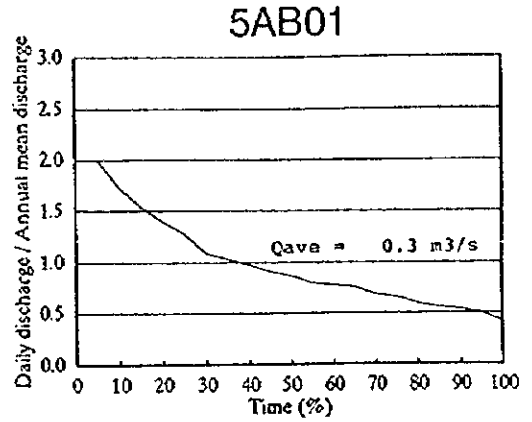
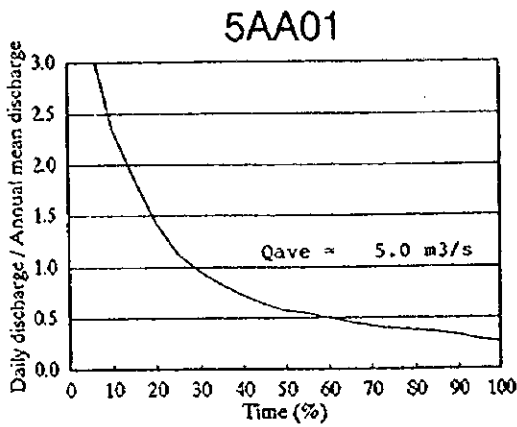
### 4G08



THE AFTERCARE STUDY ON  
THE NATIONAL WATER MASTER PLAN

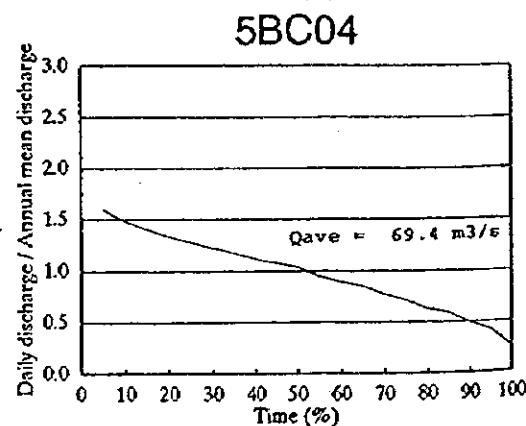
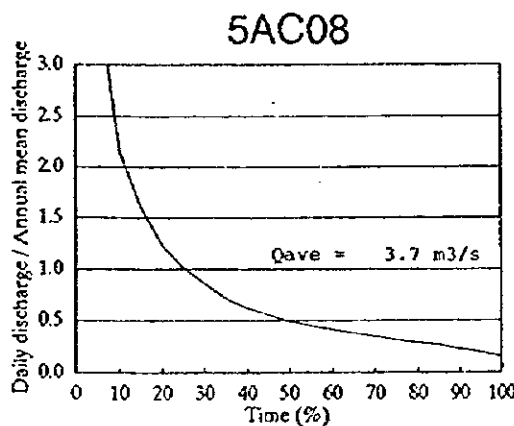
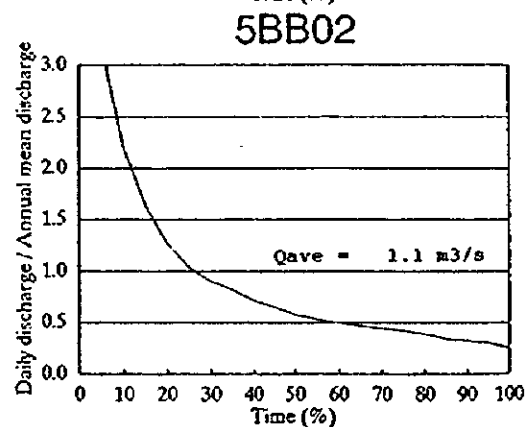
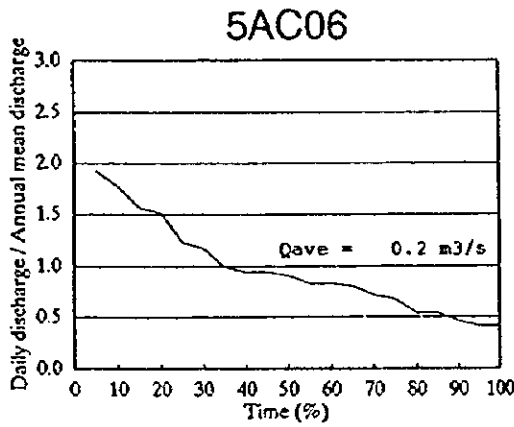
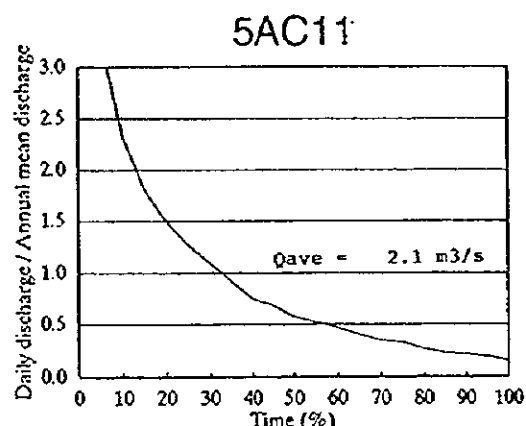
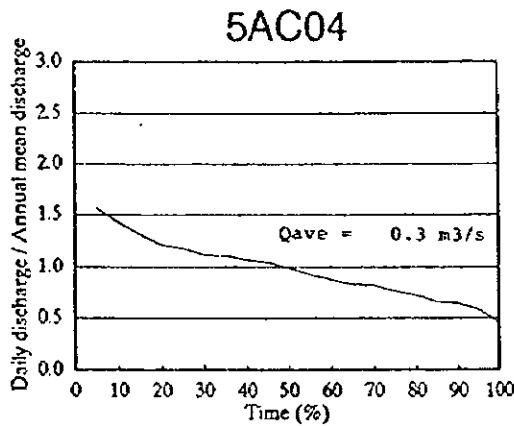
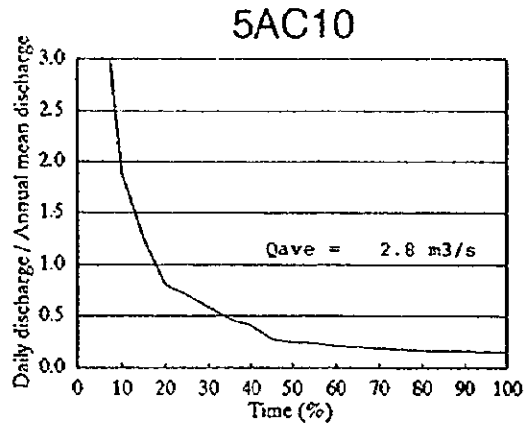
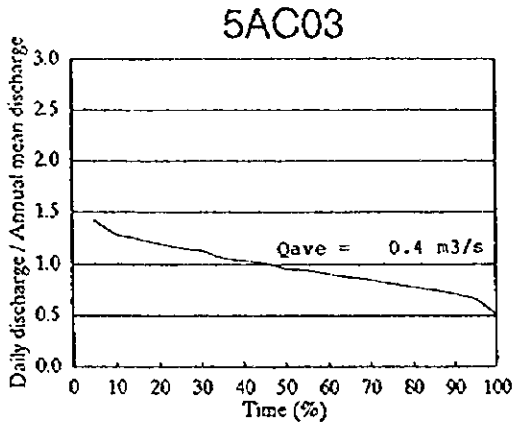
JAPAN INTERNATIONAL COOPERATION AGENCY

Dimensionless flow duration curves  
(20/24)



THE AFTERCARE STUDY ON  
THE NATIONAL WATER MASTER PLAN  
JAPAN INTERNATIONAL COOPERATION AGENCY

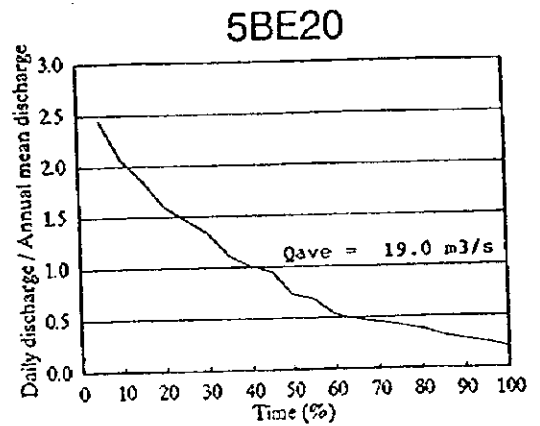
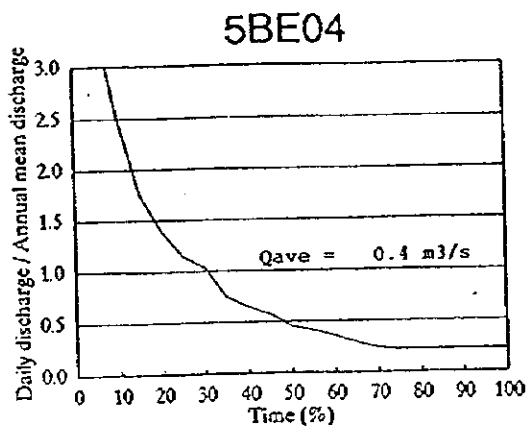
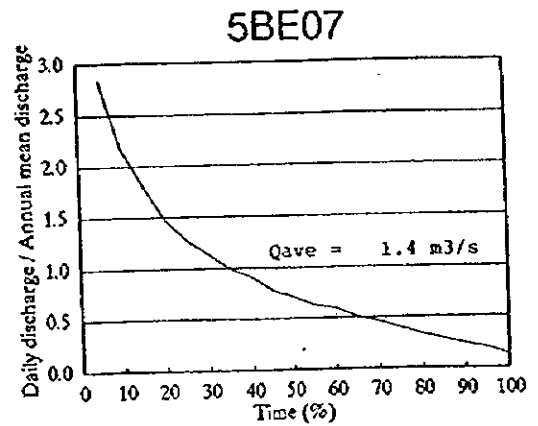
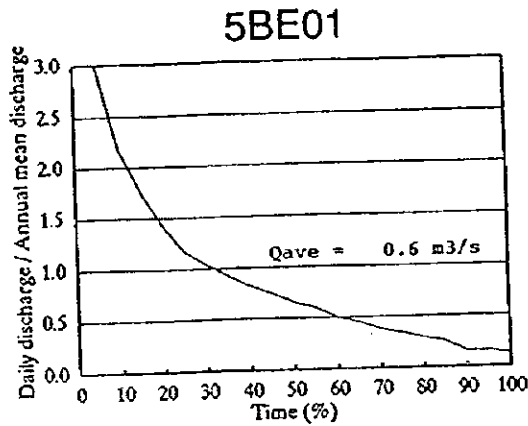
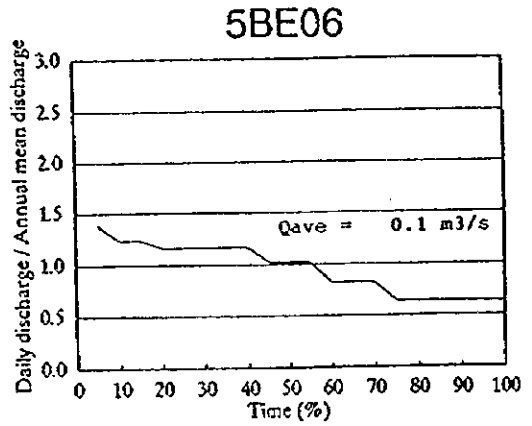
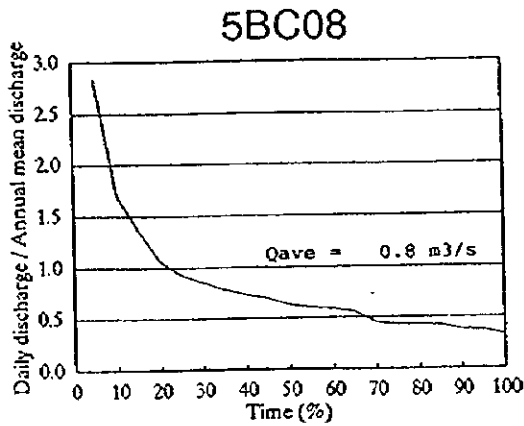
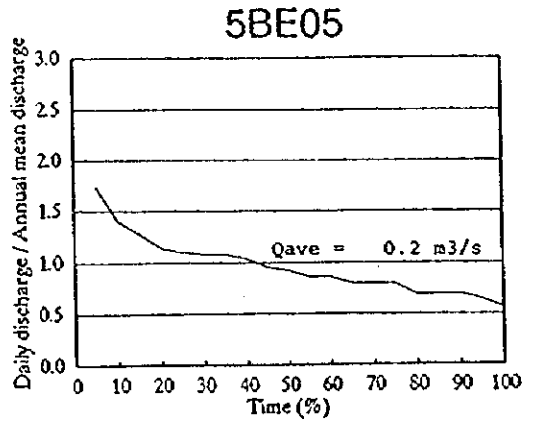
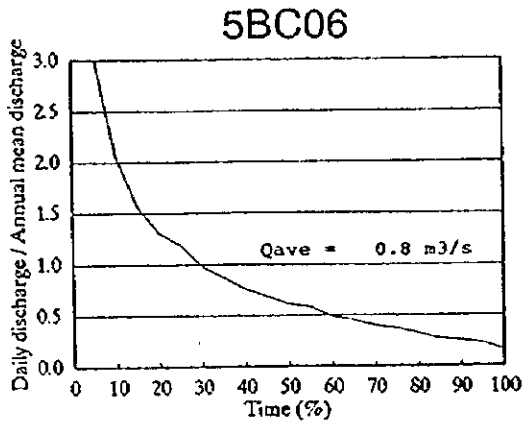
Dimensionless flow duration curves  
(21/24)



**THE AFTERCARE STUDY ON  
THE NATIONAL WATER MASTER PLAN**

**JAPAN INTERNATIONAL COOPERATION AGENCY**

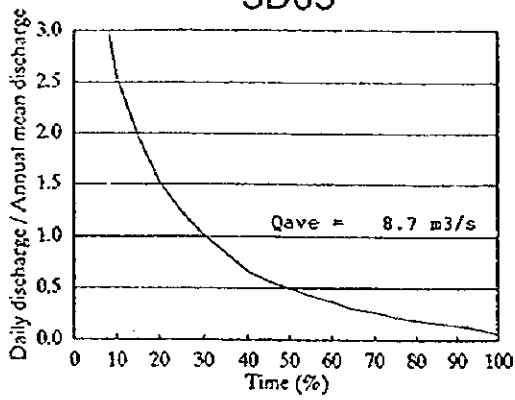
**Dimensionless flow duration curves  
(22/24)**



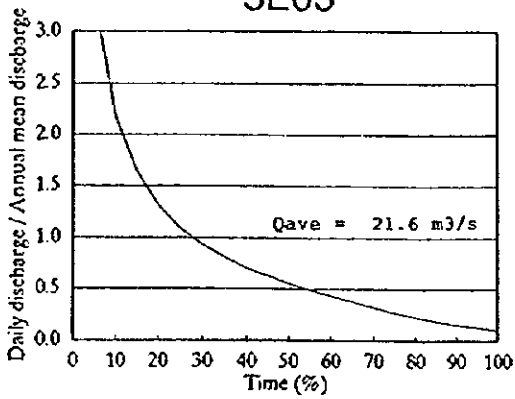
THE AFTERCARE STUDY ON  
THE NATIONAL WATER MASTER PLAN  
JAPAN INTERNATIONAL COOPERATION AGENCY

Dimensionless flow duration curves  
(23/24)

### 5D05



### 5E03




THE AFTERCARE STUDY ON  
THE NATIONAL WATER MASTER PLAN

JAPAN INTERNATIONAL COOPERATION AGENCY

Dimensionless flow duration curves  
(24/24)

**DATA BOOK VII**

**LIST OF EXISTING WATER SUPPLY SCHEMES**





**THE AFTERCARE STUDY  
ON THE NATIONAL WATER MASTER PLAN**

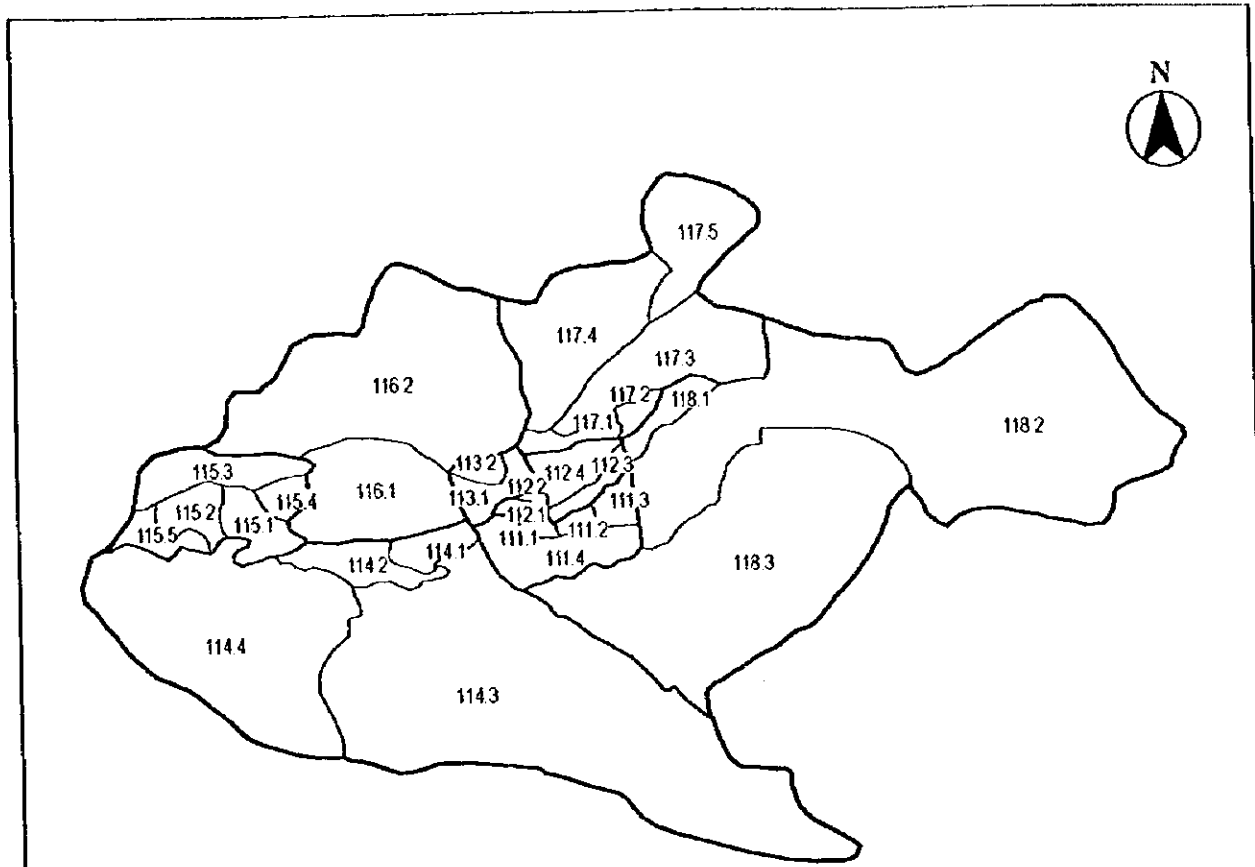
**DATA BOOK**

**DATA BOOK VII : LIST OF EXISTING WATER SUPPLY SCHEMES**

**TABLE OF CONTENTS**

	<b>Page</b>
110 Nairobi District.....	VII-1
210 Kiambu District .....	VII-2
220 Kirinyaga District .....	VII-3
230 Muranga District.....	VII-4
240 Nyandarua District.....	VII-5
250 Nyeri District.....	VII-6
310 Kilifi District .....	VII-7
320 Kwale District .....	VII-8
330 Lamu District.....	VII-9
340 Mombasa District .....	VII-10
350 Taita District.....	VII-11
360 TanaRiver District.....	VII-12
410 Embu District .....	VII-13
420 Isiolo District.....	VII-14
430 Kitui District.....	VII-15
490 Mwingi District .....	VII-16
440 Masaku District .....	VII-17
4A0 Makueni District.....	VII-18
450 Marsabit District.....	VII-19
460 Meru District .....	VII-20
470 Nyambene District.....	VII-21
480 Tharaka Nithi District.....	VII-22
510 Garissa District.....	VII-23
520 Mandera District.....	VII-24

530	Wajir District.....	VII-25
610	Gusii District.....	VII-26
660	Nyamira District.....	VII-27
620	Kisumu District.....	VII-28
630	Siaya District .....	VII-29
640	Homa Bay District .....	VII-30
650	Migori District .....	VII-31
710	Kajiado District.....	VII-32
720	Kipsigis District .....	VII-33
780	Bomet District.....	VII-34
730	Laikipia District .....	VII-35
740	Nakuru District.....	VII-36
750	Narok District .....	VII-37
790	Transmara District.....	VII-38
760	Trans Nzoia District .....	VII-39
770	Uasin Gishu District.....	VII-40
810	Baringo District.....	VII-41
820	Elgeyo Marakwet District.....	VII-42
830	Nandi District.....	VII-43
840	Samburu District.....	VII-44
850	Turkana District .....	VII-45
860	West Pokot District.....	VII-46
910	Bungoma District .....	VII-47
920	Busia District .....	VII-48
930	Kakamega District.....	VII-49
940	Vihiga District.....	VII-50



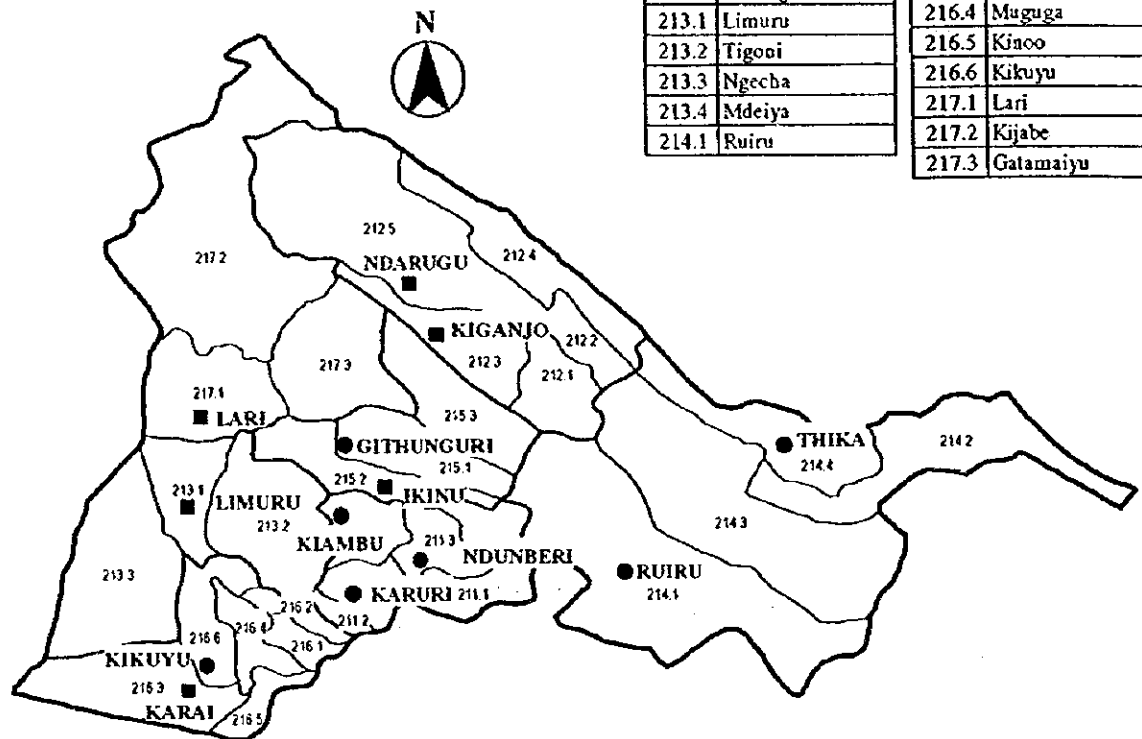
Code	Location Name
111.1	Kalole ai/Makongeni
111.2	Maringo/Mbotela
111.3	Makadara
111.4	Viwanda
112.1	Kamukauji
112.2	Pumwani
112.3	Bahati
112.4	Eastleigh
113.1	Starebe
113.2	Ngara
114.1	Kenyatta/Golf Course
114.2	Kibera/Woodley
114.3	Mugumoini
114.4	Karen/Langata

Code	Location Name
115.1	Riruta
115.2	Waitaka
115.3	Kangemi
115.4	Kawangware
115.5	Mutuini
116.1	Kilimani
116.2	Parklands
117.1	Mathare
117.2	Kariobangi
117.3	Kasarani (Ruaraka)
117.4	Roysambu
117.5	Kabawa
118.1	Dandora
118.2	Njiru
118.3	Embakasi

- Urban Centre
- Large Scale Rural Water Supply Scheme

<p><b>THE AFTERCARE STUDY ON THE NATIONAL WATER MASTER PLAN</b></p> <p><b>JAPAN INTERNATIONAL COOPERATION AGENCY</b></p>	<p><b>Existing Water Supply Schemes (110 NAIROBI District)</b></p>
--	--

Code	Location Name	Code	Location Name
211.1	Kiambaa	214.2	Gatuanyaga
211.2	Kihara	214.3	Juja
211.3	Ndumberi	214.4	Thika
211.4	Kiambaas/Arca	215.1	Githunguri
212.1	Ngenda	215.2	Ikinu
212.2	Mangu	215.3	Komothai
212.3	Kiganjo	216.1	Kabete
212.4	Chania	216.2	Myathuaa
212.5	Ndarugu	216.3	Karai
213.1	Limuru	216.4	Muguga
213.2	Tigooi	216.5	Kinoo
213.3	Ngecha	216.6	Kikuyu
213.4	Mdeiya	217.1	Lari
214.1	Ruiru	217.2	Kijabe
		217.3	Gatamaiyu



Location Code	Urban Centre Code	Name of Urban Scheme	Water Undertaker
215.1	U - 2	Githunguri	MOWR
211.1	U - 3	Karuri	Council
211.4	U - 4	Kiambu	Council
216.6	U - 5	Kikuyu	MOWR
211.3	U - 7	Ndumberi	Other
214.1	U - 8	Ruiru	MOWR
214.4	U - 9	Thika	Council
213.1.		Limuru	MOWR
213.4			
216.3		Karai	MOWR
217.1		Limuru Uplands	MOWR
213.3		Ngecha	MOWR

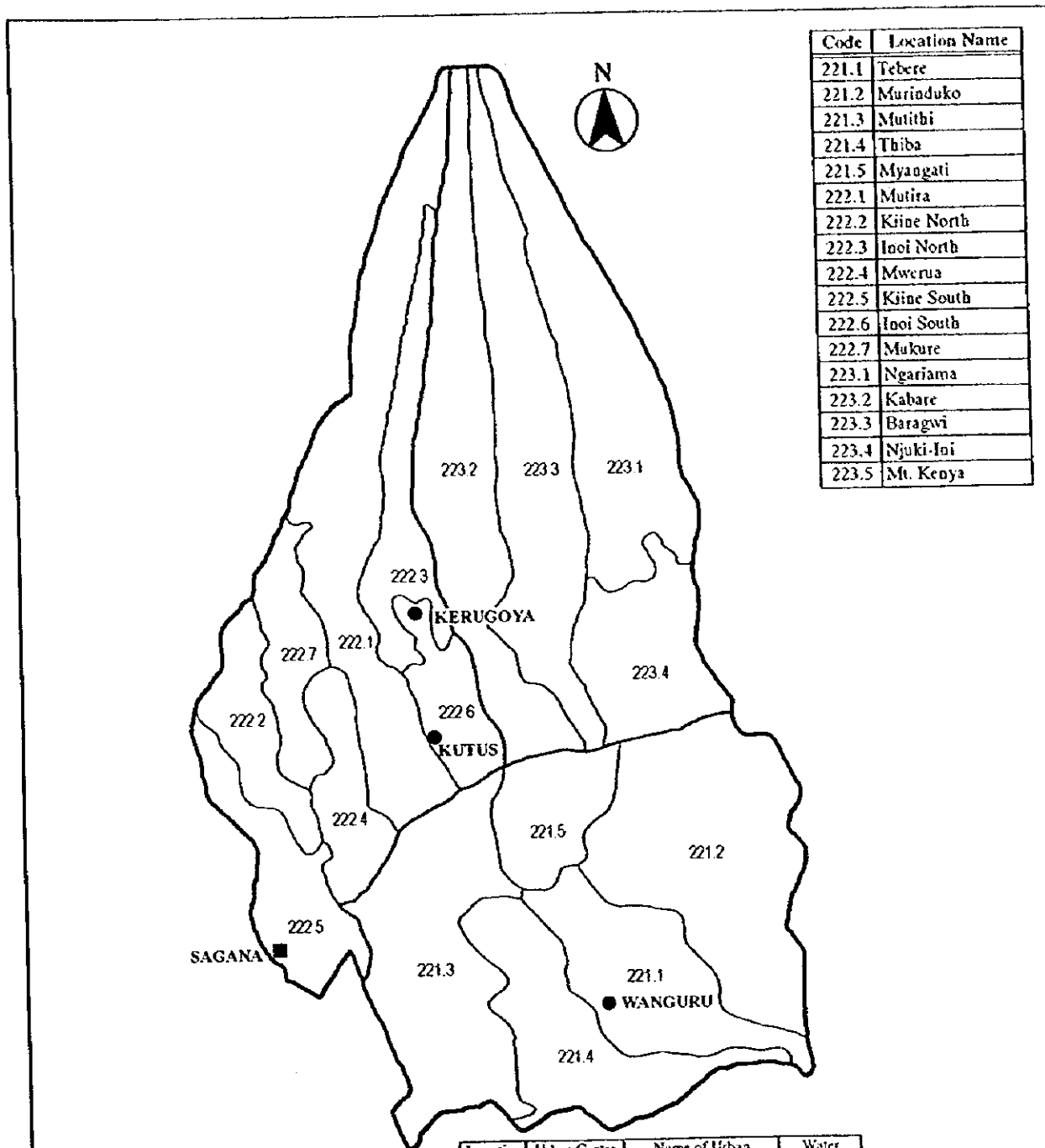
Location Code	Urban Centre Code	Name of Urban Scheme	Water Undertaker
215.2		Ikinu Rieki	NWCPC
		Korio	NWCPC
		Githa	NWCPC
		Kanunga	NWCPC
		Kiaria	NWCPC
		Kiu South	NWCPC
212.3		Thiririka	MOWR
		Getundu	Other
		Komotha	MOWR
		Uplands	MOWR
217.1,		Bathi	MOWR
213.1			
		Karimenu	MOWR
		Ithanga	MOWR
212.5		Ndarugu	MOWR

- Urban Centre
- Large Scale Rural Water Supply Scheme

**THE AFTERCARE STUDY ON  
THE NATIONAL WATER MASTER PLAN**

**JAPAN INTERNATIONAL COOPERATION AGENCY**

**Existing Water Supply Schemes  
(210 KIAMBU District)**



Code	Location Name
221.1	Tebere
221.2	Muriaduko
221.3	Mutithi
221.4	Thiba
221.5	Myangati
222.1	Mutira
222.2	Kiine North
222.3	Inoi North
222.4	Mwerua
222.5	Kiine South
222.6	Inoi South
222.7	Mukure
223.1	Ngariama
223.2	Kabare
223.3	Baragwi
223.4	Njuki-Inoi
223.5	Mt. Kenya

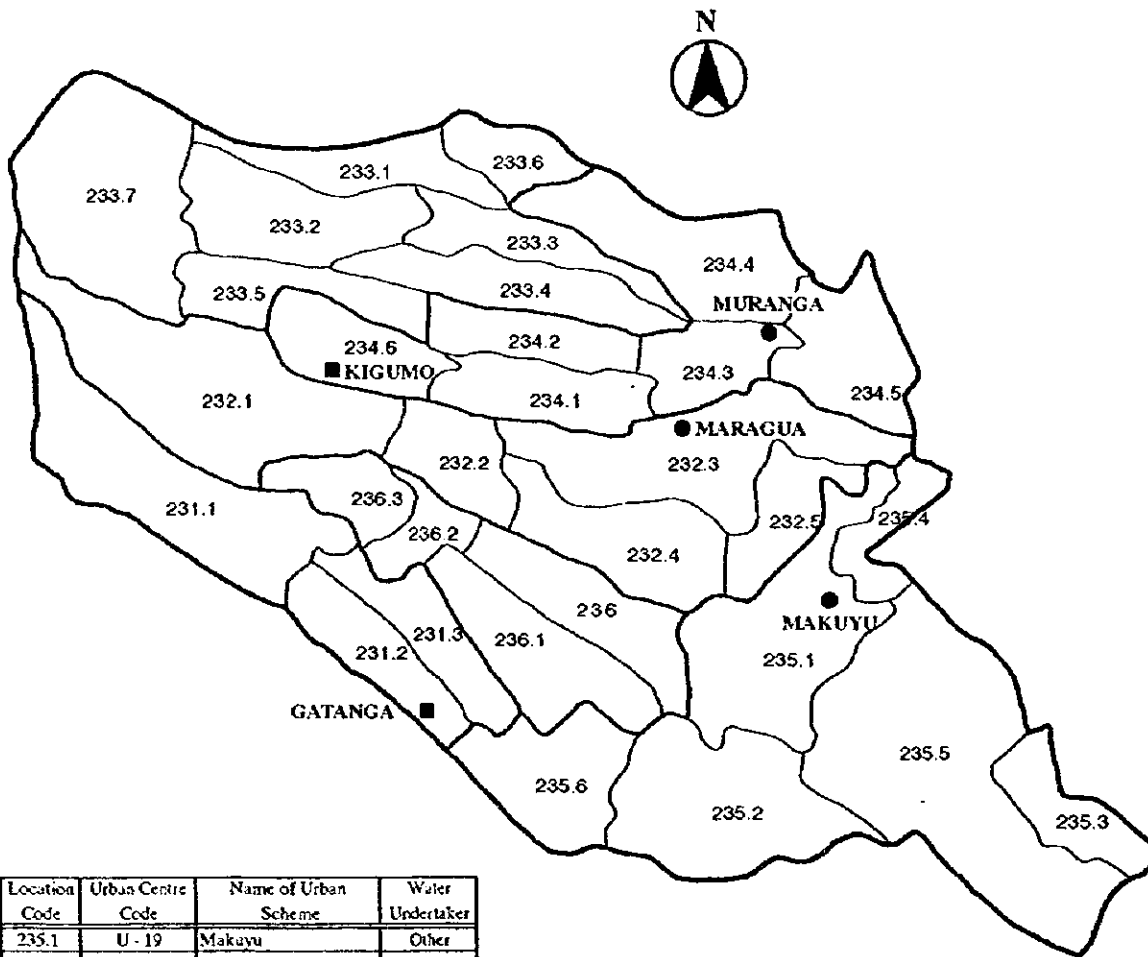
Location Code	Urban Centre Code	Name of Urban Scheme	Water Undertaker
222.6	U - 12	Kerugoya	MOWR
222.6	U - 12	Kutus	NWCPC
221.1	U - 16	Wanguru	MOWR
223.1		Ngariama	MOWR
223.3		Kabare	MOWR
		Karuri W/P	NWCPC
		Kiangombe S/H	NWCPC
		Kianguenyi Women Group	NWCPC

Location Code	Urban Centre Code	Name of Urban Scheme	Water Undertaker
223.3		Teithia/Teith S/H	NWCPC
		Mutungara S/H	NWCPC
		Ndia Ph A	NWCPC
		Ph B	MOWR
		Ph C	MOWR
222.5		Sagana	MOWR
		Kabara Rural	MOWR
223.1		Ngariama Rural	MOWR
		Kirinyaga	MOWR

- Urban Centre
- Large Scale Rural Water Supply Scheme

<p><b>THE AFTERCARE STUDY ON THE NATIONAL WATER MASTER PLAN</b></p> <p><b>JAPAN INTERNATIONAL COOPERATION AGENCY</b></p>	<p><b>Existing Water Supply Schemes (220 KIRINYAGA District)</b></p>
--	--

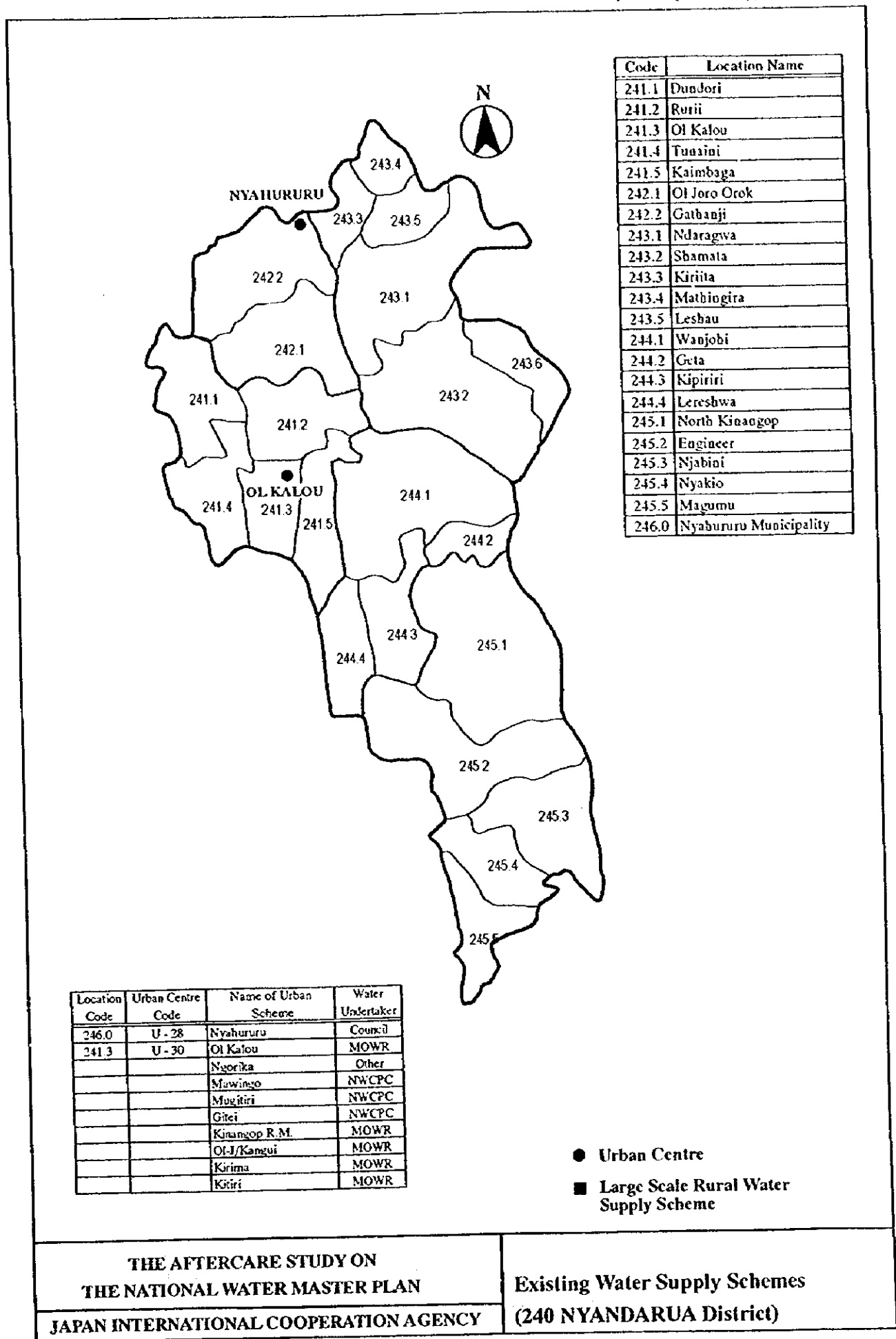
Code	Location Name	Code	Location Name	Code	Location Name
231.1	Kariara	233.3	Gitugi	234.6	Murarandia
231.2	Gatango	233.4	Iye go	235.1	Makuyu
231.3	Kihumbuini	233.5	Kanyenyaini	235.2	Mitumbiri
232.1	Kinyona	233.6	Kamacbaria	235.3	Ithaanga
232.2	Kigumo	233.7	Aberdare F. & N. Park	235.4	Kambiti
232.3	Nginda	234.1	Mugoiri	235.5	Kakuzi
232.4	Mutithi	234.2	Weithaga	235.6	Samuru
232.5	Kamabuha	234.3	Mbiri	236.1	Muruka
233.1	Kiru	234.4	Gaturi	236.2	Ithiru
233.2	Kiriti	234.5	Gikindu	236.3	Ruchu
				236.4	Gaichanjiru



Location Code	Urban Centre Code	Name of Urban Scheme	Water Undertaker
235.1	U - 19	Makuyu	Other
232.3	U - 20	Maragua	MOWR
234.3	U - 21	Murang'a	MOWR
		Subasaba	MOWR
231.2		Gatango	MOWR
232.2		Kigumo	MOWR
		Kandara	NWCPC
		Kahuti	NWCPC

- Urban Centre
- Large Scale Rural Water Supply Scheme

<b>THE AFTERCARE STUDY ON THE NATIONAL WATER MASTER PLAN</b>	<b>Existing Water Supply Schemes (230 MURANG'A District)</b>
<b>JAPAN INTERNATIONAL COOPERATION AGENCY</b>	



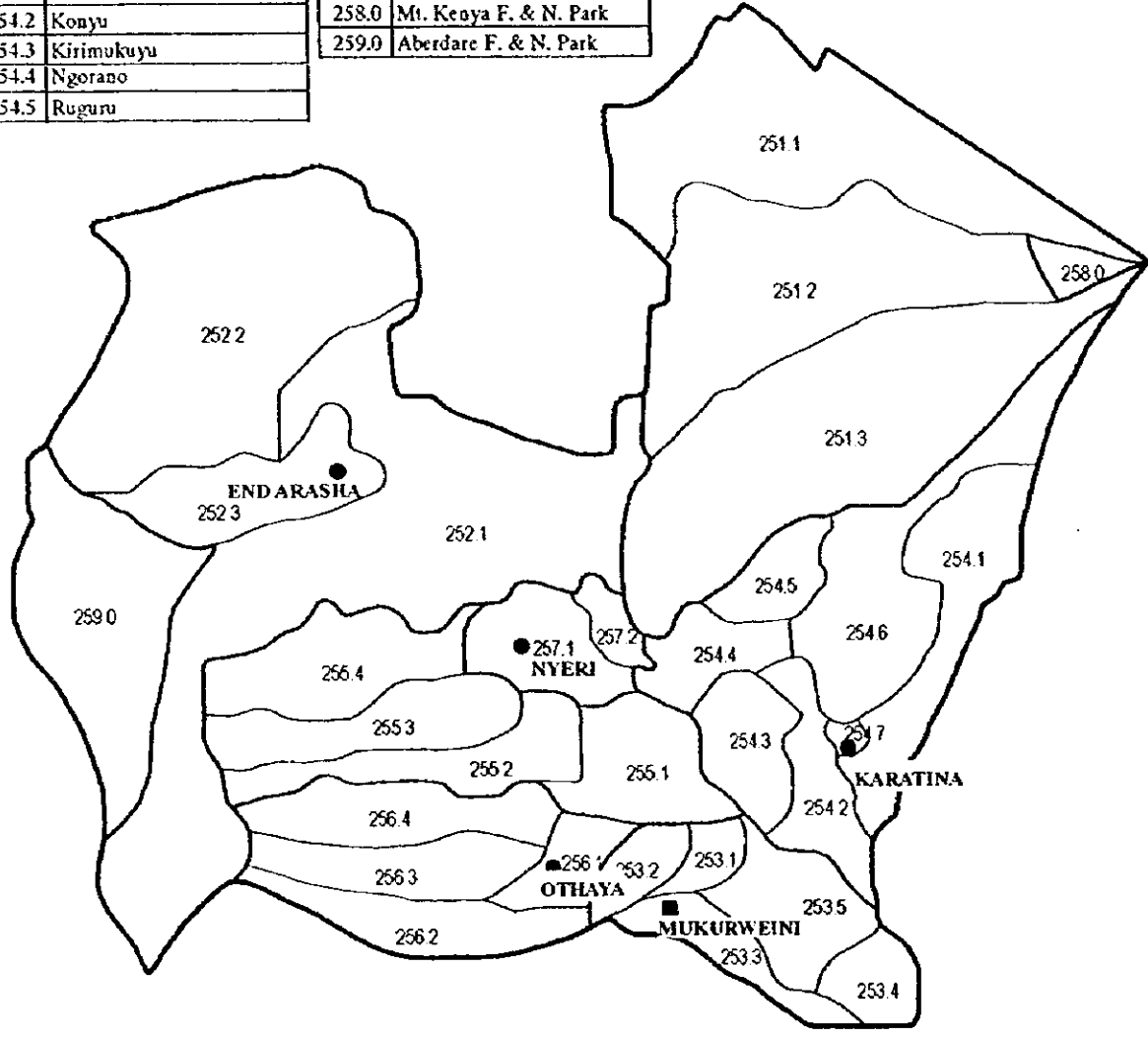
Code	Location Name
241.1	Dundori
241.2	Rurii
241.3	Ol Kalou
241.4	Tuuini
241.5	Kaimbaga
242.1	Ol Joro Orok
242.2	Gatbanji
243.1	Ndaragwa
243.2	Shamata
243.3	Kiriita
243.4	Mathiogira
243.5	Leshau
244.1	Wanjobi
244.2	Geta
244.3	Kipiriri
244.4	Lereshwa
245.1	North Kinangop
245.2	Engineer
245.3	Njabini
245.4	Nyakio
245.5	Magumu
246.0	Nyabururu Municipality

Location Code	Urban Centre Code	Name of Urban Scheme	Water Undertaker
246.0	U - 28	Nyahururu	Council
241.3	U - 30	Ol Kalou	MOWR
		Ngonika	Other
		Mawingo	NWCPC
		Mugitiri	NWCPC
		Gitei	NWCPC
		Kinangop R.M.	MOWR
		Ol-J/Kangui	MOWR
		Kirima	MOWR
		Kiriri	MOWR

- Urban Centre
- Large Scale Rural Water Supply Scheme

<p><b>THE AFTERCARE STUDY ON THE NATIONAL WATER MASTER PLAN</b></p> <p><b>JAPAN INTERNATIONAL COOPERATION AGENCY</b></p>	<p><b>Existing Water Supply Schemes (240 NYANDARUA District)</b></p>
--	--

Code	Location Name	Code	Location Name
251.1	Gakawa	254.6	Magutu
251.2	Maro Moru	254.7	Karatina
251.3	Kabaru	255.1	Agutbi
252.1	Mwiga	255.2	Thegenge
252.2	Gatarakwa	255.3	Tetu
252.3	Endarasha	255.4	Muboyas
253.1	Muhito	256.1	Karima
253.2	Gakindu	256.2	Chioga
253.3	Gikondi	256.3	Iriani
253.4	Rutune	256.4	Mabiga
253.5	Githii	257.1	Mukaro
254.1	Iria-Ini	257.2	Kiganjo
254.2	Konyu	258.0	Mt. Kenya F. & N. Park
254.3	Kirimukuyu	259.0	Aberdare F. & N. Park
254.4	Ngorano		
254.5	Ruguru		



Location Code	Urban Centre Code	Name of Urban Scheme	Water Undertaker
254.7	U - 33	Karatina	MOWR
257.1	U - 36	Nyeri	Council
256.1	U - 37	Othaya	NWCPC
255.2		Tetu Thegenge	MOWR
255.3		Zaina	MOWR
253.3		Mukurweini	MOWR
253.3		Mukurweini Rural	MOWR

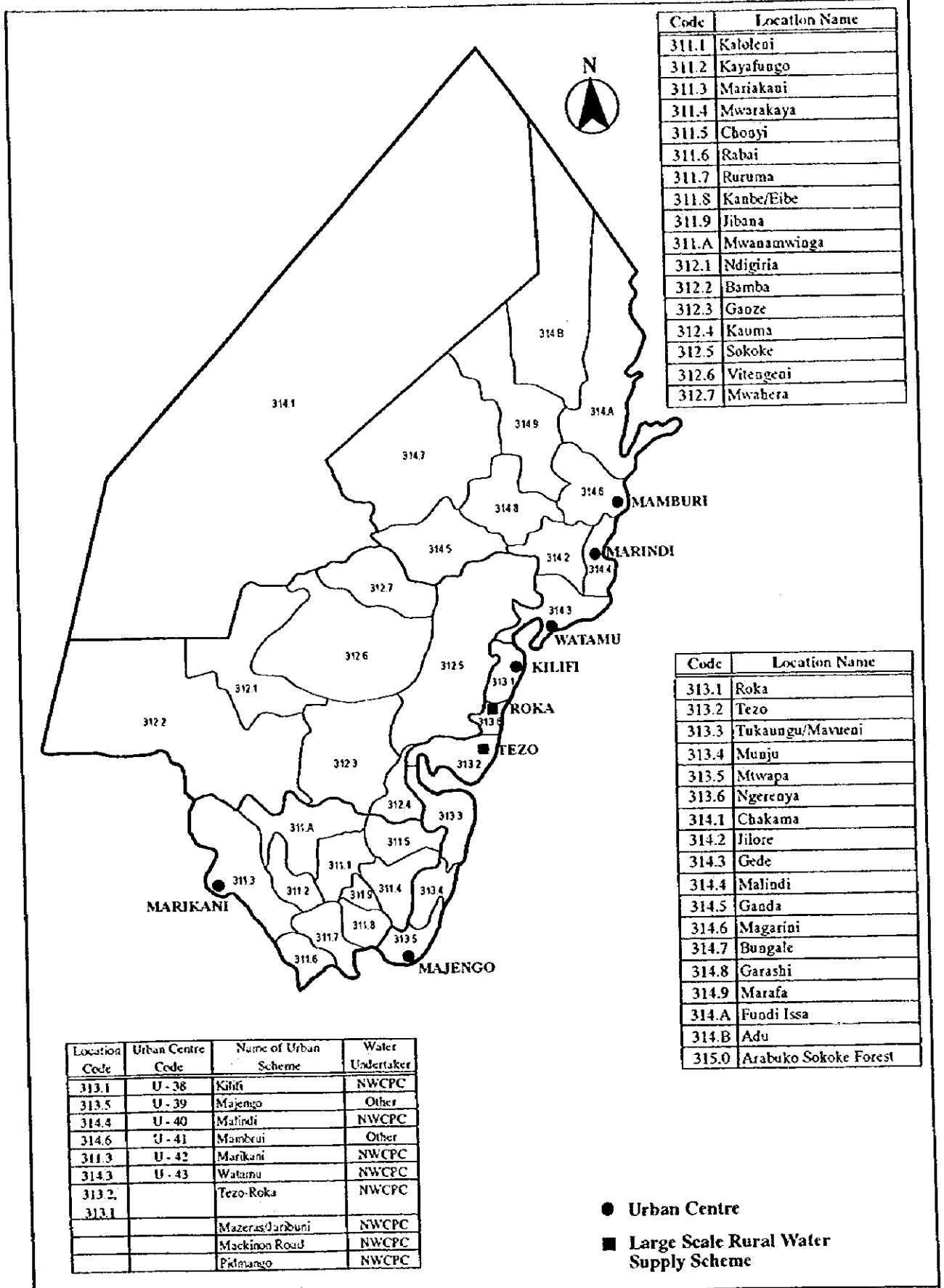
- Urban Centre
- Large Scale Rural Water Supply Scheme

**THE AFTERCARE STUDY ON  
THE NATIONAL WATER MASTER PLAN**

**JAPAN INTERNATIONAL COOPERATION AGENCY**

**Existing Water Supply Schemes  
(250 NYERI District)**





Code	Location Name
311.1	Katoleni
311.2	Kayafungo
311.3	Mariakani
311.4	Mwarakaya
311.5	Choyi
311.6	Rabai
311.7	Ruruma
311.8	Kanbe/Eibe
311.9	Jibana
311.A	Mwanamwiaga
312.1	Ndigiria
312.2	Bamba
312.3	Gaoze
312.4	Kauma
312.5	Sokoke
312.6	Vitengei
312.7	Mwahera

Code	Location Name
313.1	Roka
313.2	Tezo
313.3	Tukaungu/Mavueni
313.4	Munju
313.5	Mtwapa
313.6	Ngerenya
314.1	Chakama
314.2	Jilore
314.3	Gede
314.4	Malindi
314.5	Ganda
314.6	Magarini
314.7	Bungale
314.8	Garashi
314.9	Marafa
314.A	Fuodi Issa
314.B	Adu
315.0	Arabuko Sokoke Forest

Location Code	Urban Centre Code	Name of Urban Scheme	Water Undertaker
313.1	U - 38	Kilifi	NWCPC
313.5	U - 39	Majengo	Other
314.4	U - 40	Malindi	NWCPC
314.6	U - 41	Mamburi	Other
311.3	U - 42	Marikani	NWCPC
314.3	U - 43	Watamu	NWCPC
313.2		Tezo-Roka	NWCPC
313.1		Mazaras/Jarbuni	NWCPC
		Mackinon Road	NWCPC
		Pkitungo	NWCPC

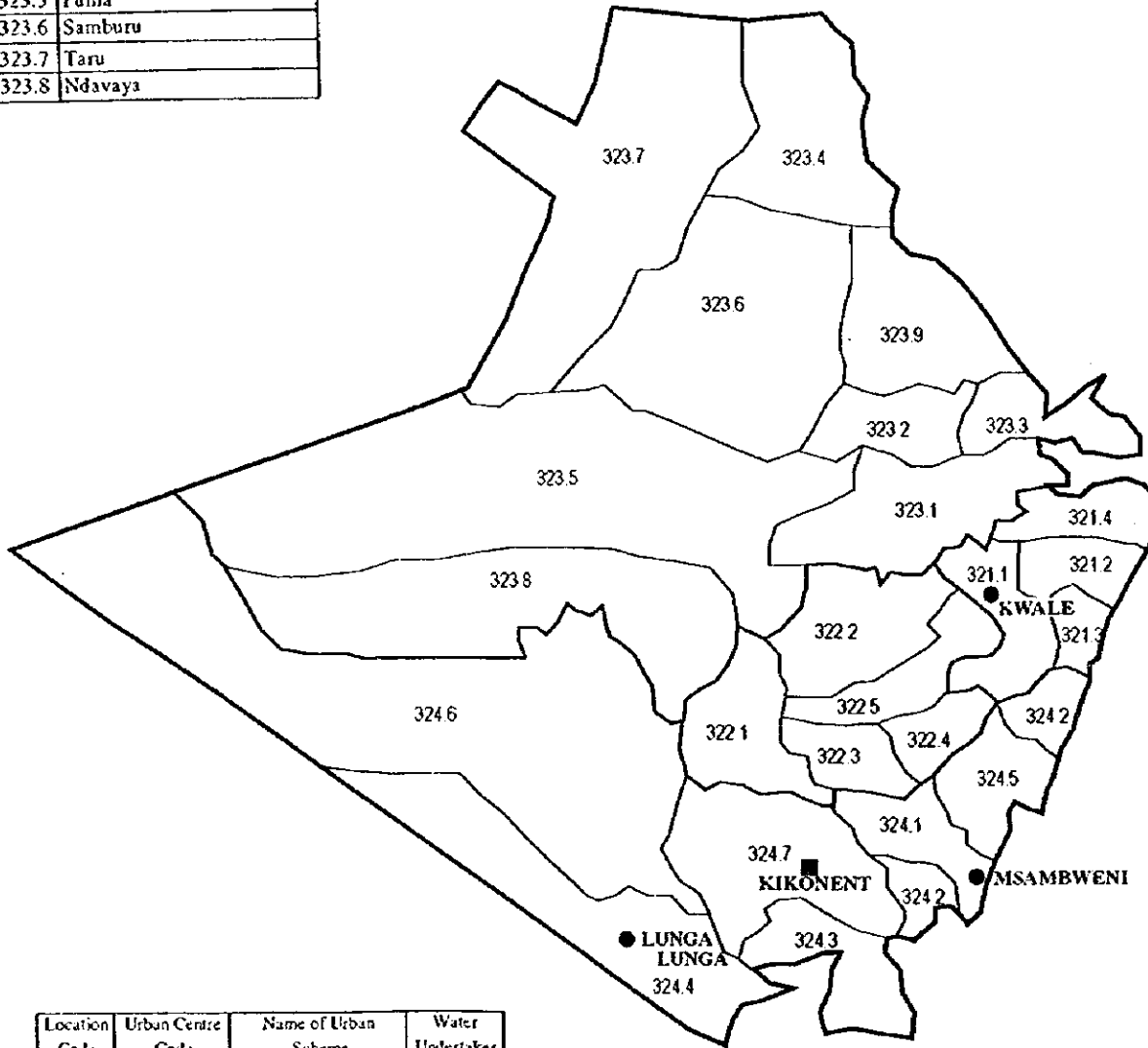
- Urban Centre
- Large Scale Rural Water Supply Scheme

**THE AFTERCARE STUDY ON  
THE NATIONAL WATER MASTER PLAN**

**JAPAN INTERNATIONAL COOPERATION AGENCY**

**Existing Water Supply Schemes  
(310 KILIFI District)**

Code	Location Name	Code	Location Name
321.1	Tshimba	323.9	Mwavumbo
321.2	Waa	324.1	Msambweni
321.3	Tiwi	324.2	Diani
321.4	Ngombeni	324.3	Pongwe/Kidimu
322.1	Mkongani	324.4	Vanga/Lunga Lunga
322.2	Mwaluphamba	324.5	Kinondo
322.3	Lukore	324.6	Mwereni
322.4	Majimboni	324.7	Kikoneni
322.5	Shimba Hills N. Reserve		
323.1	Kinango		
323.2	Mtaa		
323.3	Kasemeni		
323.4	Chengoni		
323.5	Puma		
323.6	Samburu		
323.7	Taru		
323.8	Ndavaya		



Location Code	Urban Centre Code	Name of Urban Scheme	Water Undertaker
321.1	U - 44	Kwale	NWCPC
324.4	U - 45	Lungalunga	MOWR
324.1	U - 46	Msambweni	MOWR
324.4		Vanga	MOWR
324.7		Kikonent	MOWR

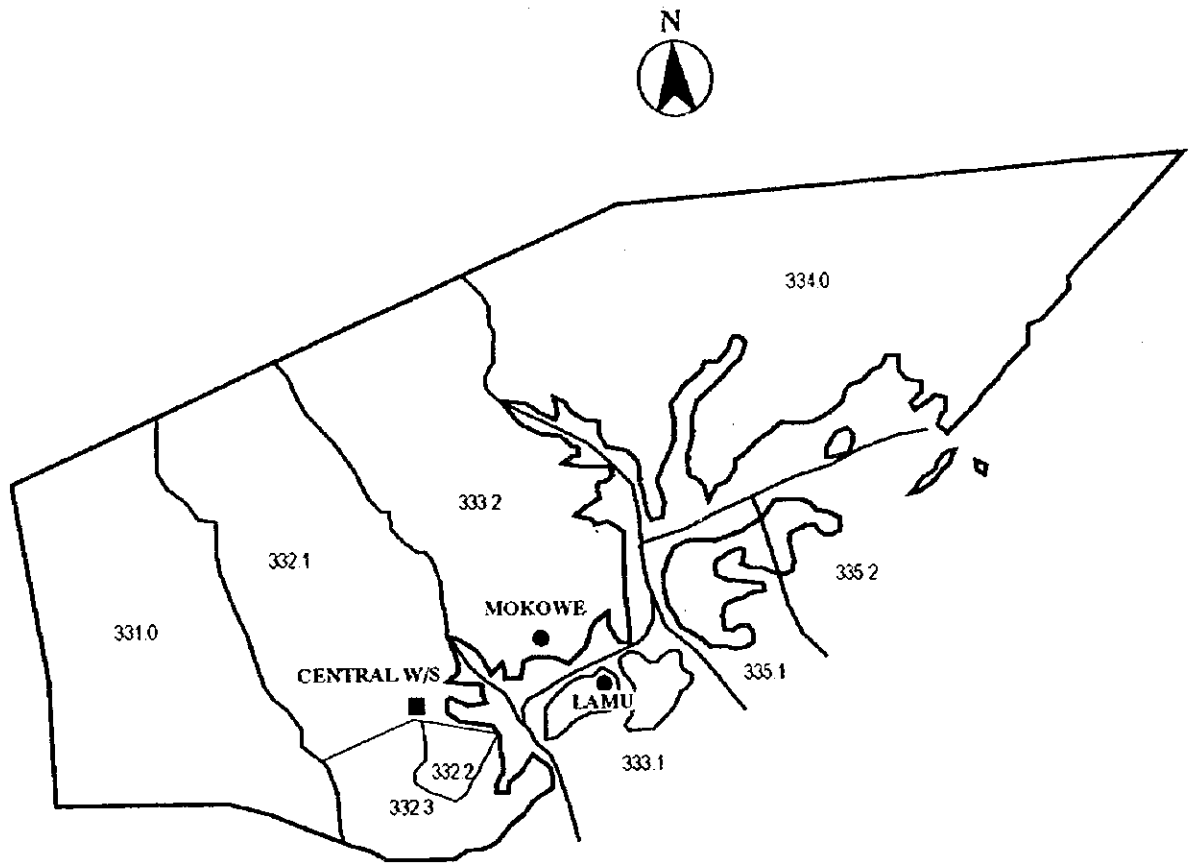
- Urban Centre
- Large Scale Rural Water Supply Scheme

**THE AFTERCARE STUDY ON  
THE NATIONAL WATER MASTER PLAN**

**JAPAN INTERNATIONAL COOPERATION AGENCY**

**Existing Water Supply Schemes  
(320 KWALE District)**

Code	Location Name
331.0	Witu
332.1	Mkuzumbi
332.2	Mpeketoni
332.3	Babarini
333.1	Amu
333.2	Mokowe
334.0	Kiunga
335.1	Siyu
335.2	Faza



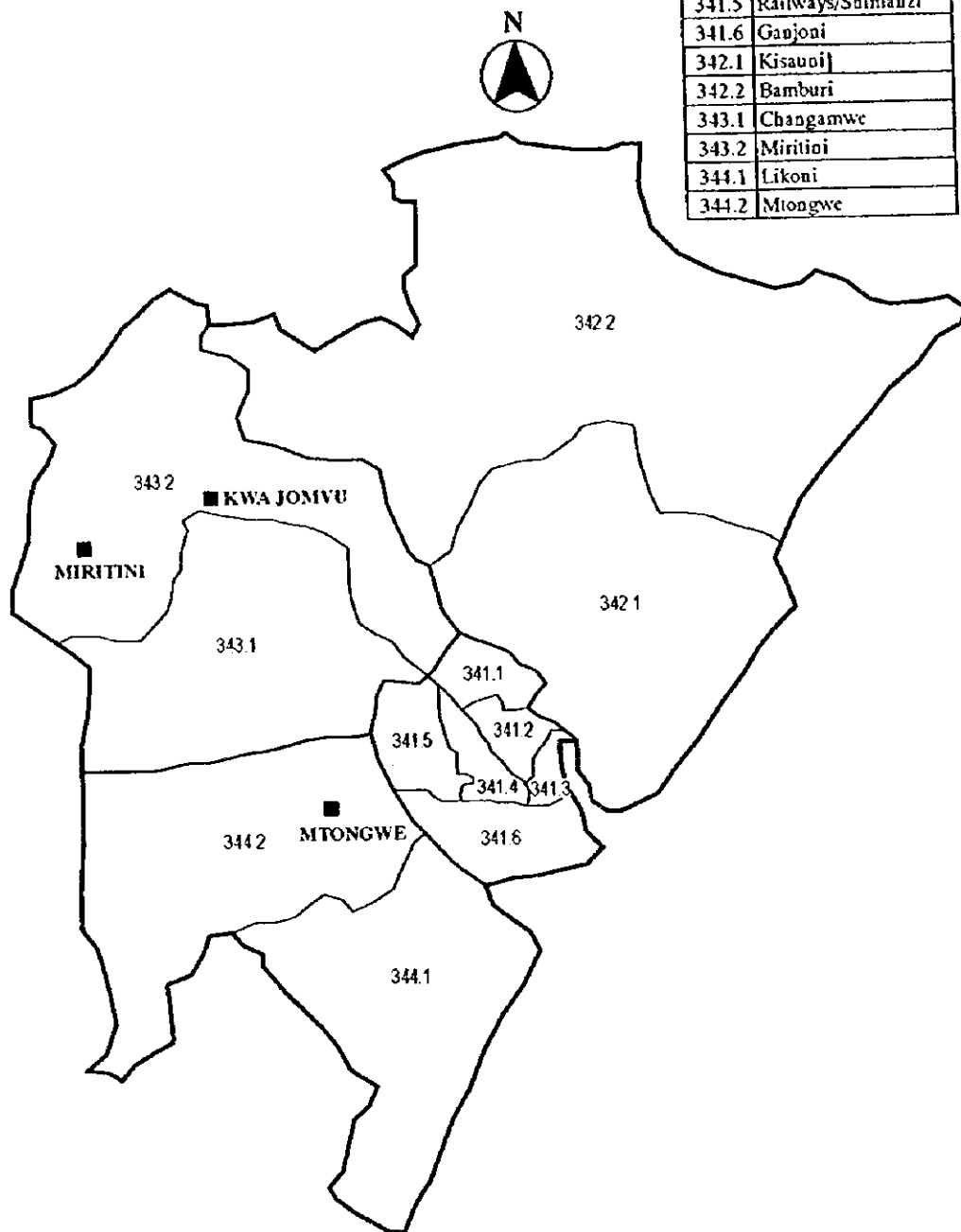
Location Code	Urban Centre Code	Name of Urban Scheme	Water Undertaker
333.1	U - 47	Lamu	MOWR
333.2	U - 49	Mokowe T.C	Other
332.1		Central W/S	NWCPC

- Urban Centre
- Large Scale Rural Water Supply Scheme

THE AFTERCARE STUDY ON THE NATIONAL WATER MASTER PLAN  
 JAPAN INTERNATIONAL COOPERATION AGENCY

Figure - Existing Water Supply Schemes (330 LAMU District)

Code	Location Name
341.1	Tudor
341.2	Tononoka
341.3	Old Town
341.4	Majengo
341.5	Railways/Shimanzi
341.6	Ganjoni
342.1	Kisumu
342.2	Bamburi
343.1	Changamwe
343.2	Miritini
344.1	Likoni
344.2	Mtongwe



Location Code	Urban Centre Code	Name of Urban Scheme	Water Undertaker
340.0	U-52	Mombasa	NWCPC
344.2		Mtongwe Mwenza	NWCPC
		Mrima Flats Ext.	NWCPC
		Vveomani Line Ext.	NWCPC
		Soweto/Mwatsalafu Ext.	NWCPC
343.2		Kwa Jomvu/Miritini	NWCPC

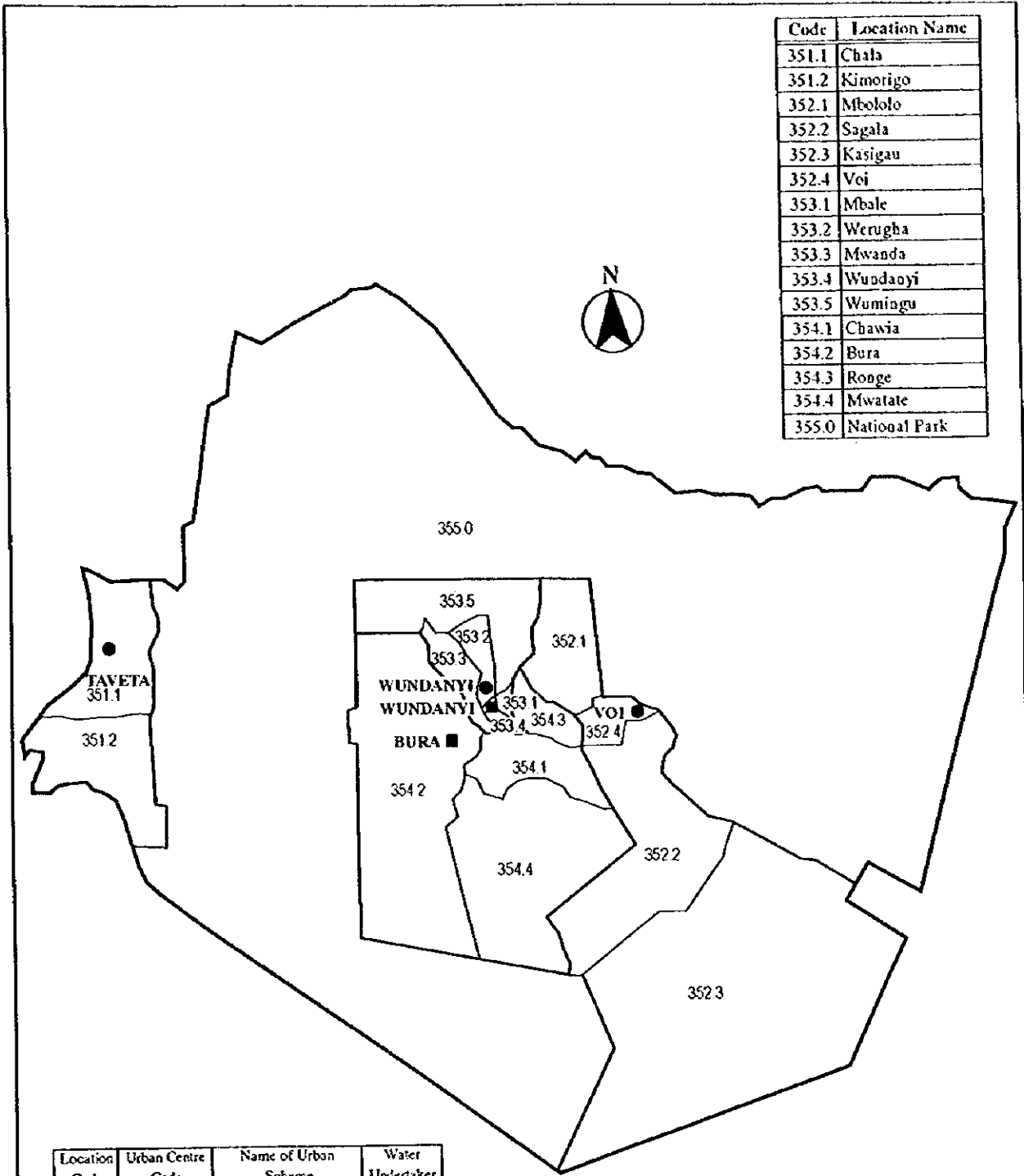
- Urban Centre
- Large Scale Rural Water Supply Scheme

THE AFTERCARE STUDY ON  
THE NATIONAL WATER MASTER PLAN

JAPAN INTERNATIONAL COOPERATION AGENCY

Existing Water Supply Schemes  
(340 MOMBASA District)

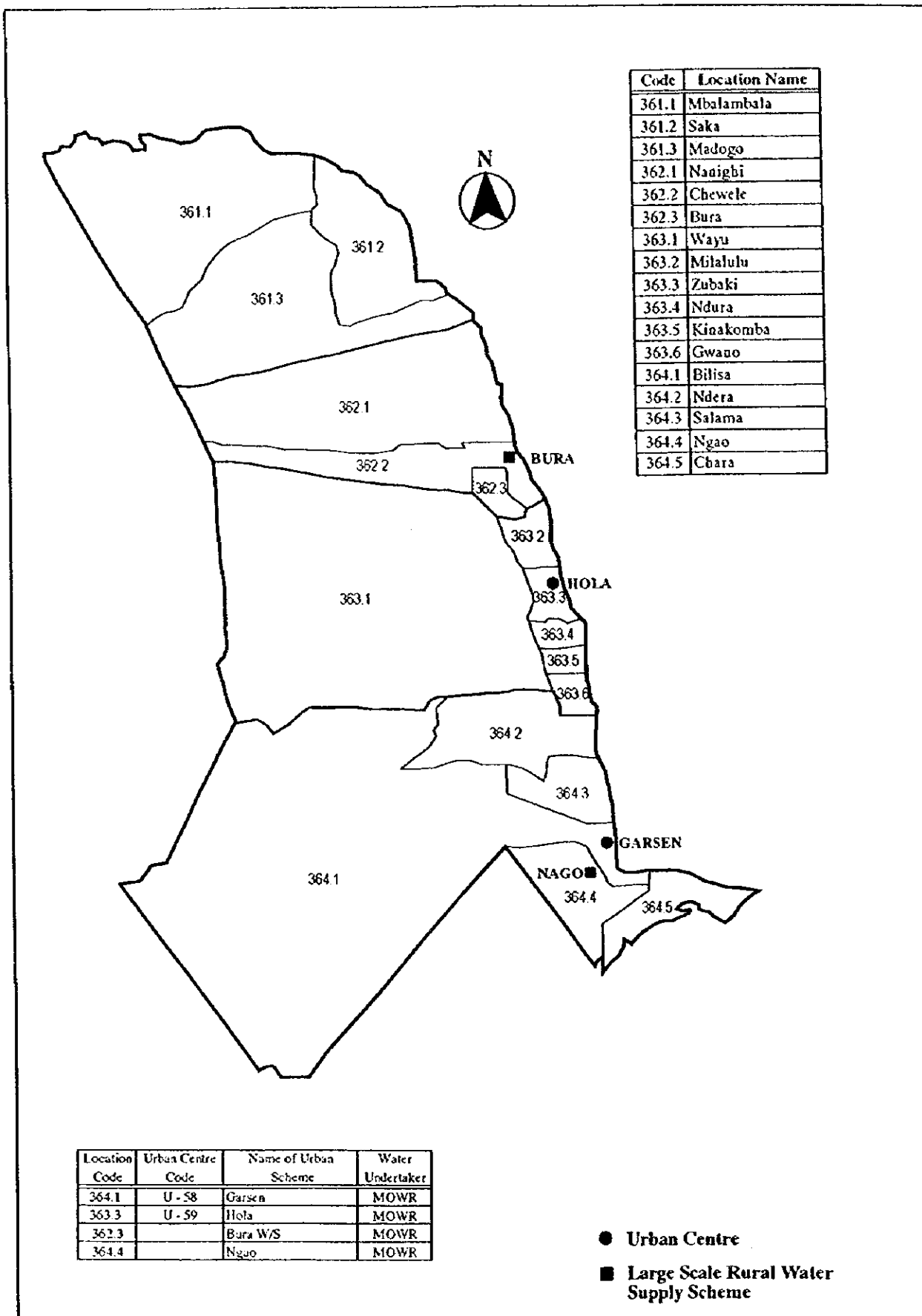
Code	Location Name
351.1	Chala
351.2	Kimorigo
352.1	Mbololo
352.2	Sagala
352.3	Kasigau
352.4	Voi
353.1	Mbale
353.2	Werugha
353.3	Mwanda
353.4	Wundaoyi
353.5	Wumiagu
354.1	Chawia
354.2	Bura
354.3	Ronge
354.4	Mwatate
355.0	National Park



Location Code	Urban Centre Code	Name of Urban Scheme	Water Undertaker
351.1	U - 54	Taveta	NWCPC
352.4	U - 55	Voi	NWCPC
353.2	U - 56	Wundanyi	MOWR
		Chongoni	NWCPC
354.2		Bura	NWCPC
353.4		Wundanyi	MOWR
		Maungu Buguta	NWCPC
		Ngrirwunyi w/s (Dembwa)	Other
		Mwakiki	Other

- Urban Centre
- Large Scale Rural Water Supply Scheme

<p><b>THE AFTERCARE STUDY ON THE NATIONAL WATER MASTER PLAN</b></p> <p><b>JAPAN INTERNATIONAL COOPERATION AGENCY</b></p>	<p><b>Existing Water Supply Schemes (350 TAITA District)</b></p>
--	--

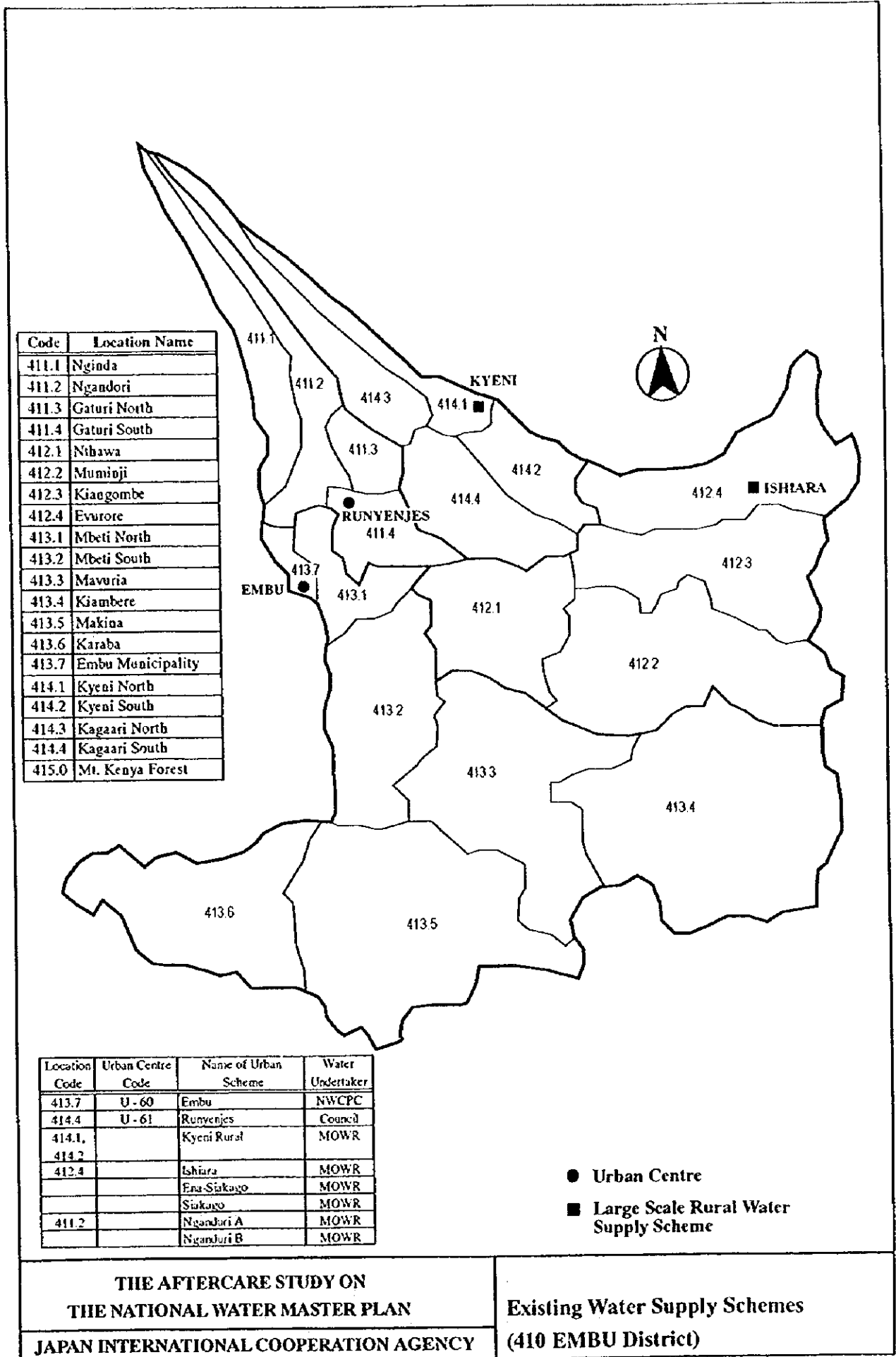


Code	Location Name
361.1	Mbalambala
361.2	Saka
361.3	Madogo
362.1	Naaigbi
362.2	Chewele
362.3	Bura
363.1	Wayu
363.2	Milalulu
363.3	Zubaki
363.4	Ndura
363.5	Kinakomba
363.6	Gwano
364.1	Bilisa
364.2	Ndera
364.3	Salama
364.4	Ngao
364.5	Chara

Location Code	Urban Centre Code	Name of Urban Scheme	Water Undertaker
364.1	U - 58	Garsen	MOWR
363.3	U - 59	Hola	MOWR
362.3		Bura W/S	MOWR
364.4		Ngao	MOWR

- Urban Centre
- Large Scale Rural Water Supply Scheme

<p><b>THE AFTERCARE STUDY ON THE NATIONAL WATER MASTER PLAN</b></p>	<p><b>Existing Water Supply Schemes (360 TANA RIVER District)</b></p>
<p><b>JAPAN INTERNATIONAL COOPERATION AGENCY</b></p>	



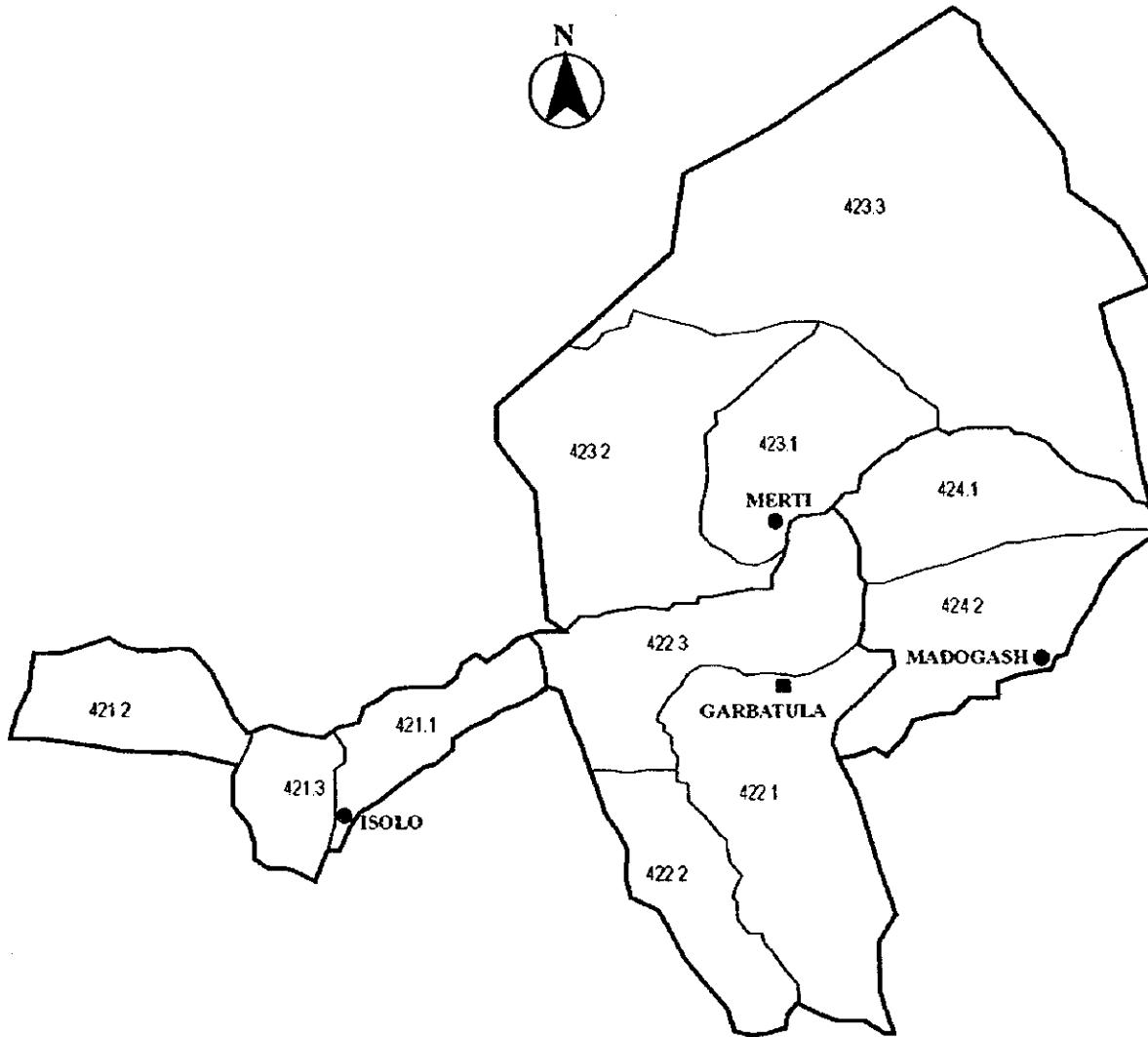
Code	Location Name
411.1	Nginda
411.2	Ngandori
411.3	Gaturi North
411.4	Gaturi South
412.1	Nihawa
412.2	Munioji
412.3	Kiangombe
412.4	Evuore
413.1	Mbeti North
413.2	Mbeti South
413.3	Mavuria
413.4	Kiambere
413.5	Makina
413.6	Karaba
413.7	Embu Municipality
414.1	Kyeni North
414.2	Kyeni South
414.3	Kagaari North
414.4	Kagaari South
415.0	Mt. Kenya Forest

Location Code	Urban Centre Code	Name of Urban Scheme	Water Undertaker
413.7	U - 60	Embu	NWCPC
414.4	U - 61	Runyenjes	Council
414.1, 414.2		Kyeni Rural	MOWR
412.4		Ishiara	MOWR
		Eru-Siakayo	MOWR
		Siakayo	MOWR
411.2		Ngandori A	MOWR
		Ngandori B	MOWR

- Urban Centre
- Large Scale Rural Water Supply Scheme

<p><b>THE AFTERCARE STUDY ON THE NATIONAL WATER MASTER PLAN</b></p> <p><b>JAPAN INTERNATIONAL COOPERATION AGENCY</b></p>	<p><b>Existing Water Supply Schemes (410 EMBU District)</b></p>
--	---

Code	Location Name
421.1	Central
421.2	Oldonyiro
421.3	West
422.1	Garba Tulla
422.2	Kinna
422.3	Kulamawe
423.1	Merti
423.2	Bisan Biliku
423.3	Malkagalla
424.1	Sericho
424.2	Modogasbe



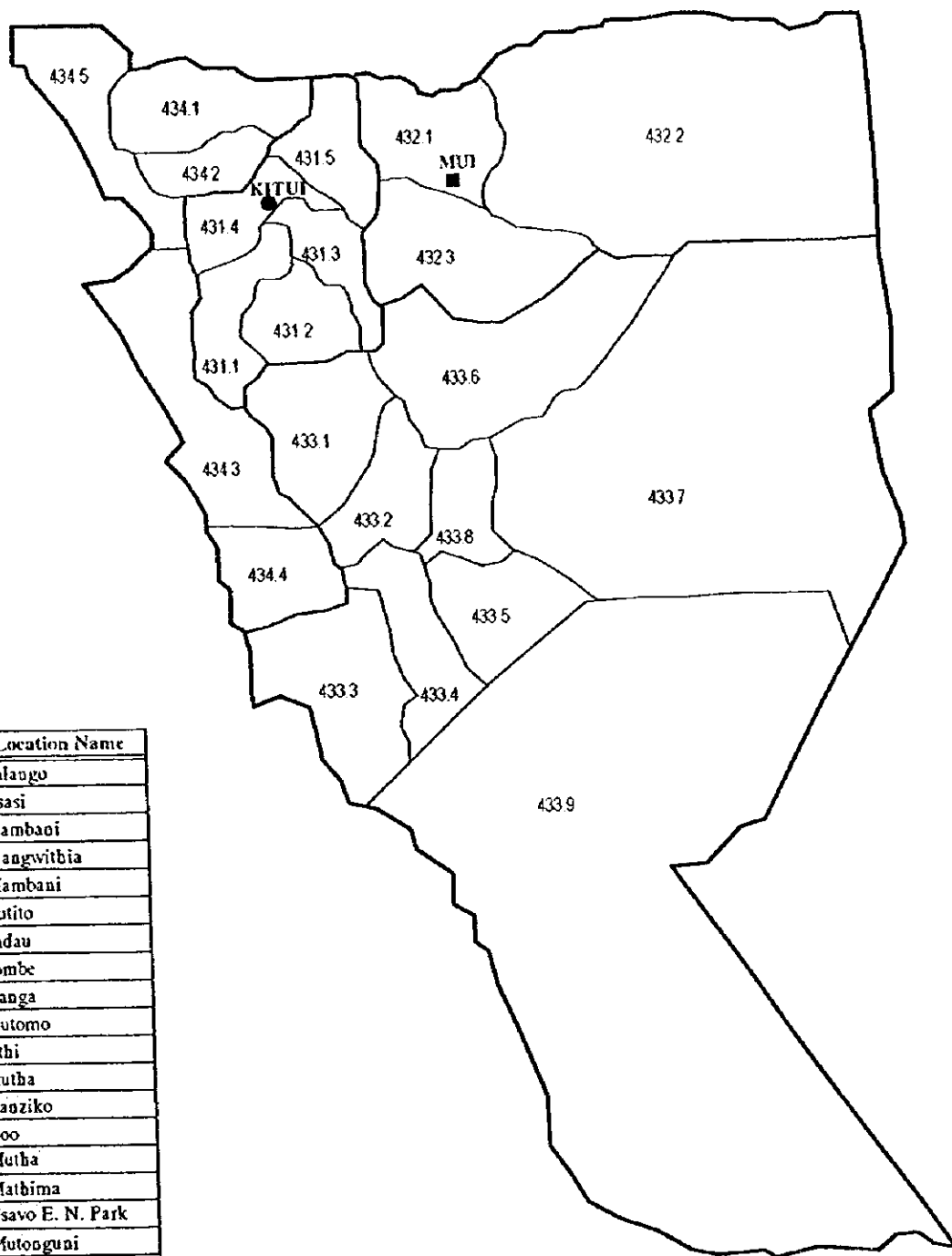
Location Code	Urban Centre Code	Name of Urban Scheme	Water Undertaker
421.1	U - 63	Isiolo	MOWR
424.2	U - 64	Madogash	Other
423.1	U - 65	Merti	Other
422.1		Garbatula	Other
		Ngaremara W/S	Other

- Urban Centre
- Large Scale Rural Water Supply Scheme

<p><b>THE AFTERCARE STUDY ON THE NATIONAL WATER MASTER PLAN</b></p>	<p><b>Existing Water Supply Schemes (420 ISILO District)</b></p>
<p><b>JAPAN INTERNATIONAL COOPERATION AGENCY</b></p>	



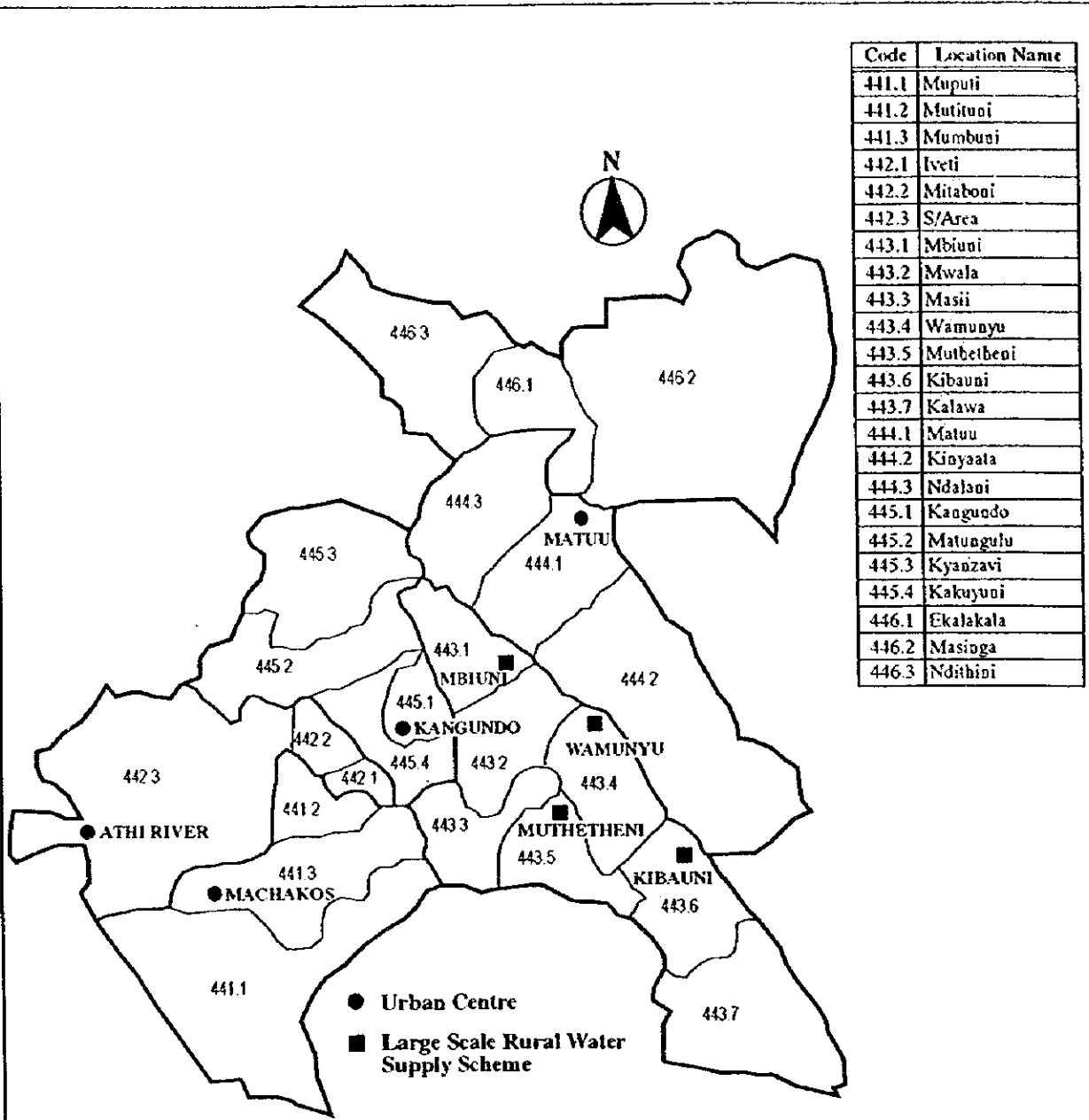
Location Code	Urban Centre Code	Name of Urban Scheme	Water Undertaker
431.4	U - 68	Kitui	MOWR
432.1		Mutito-Mui	MOWR
		Mwingi	MOWR
		Kabari	Other



Code	Location Name
431.1	Mulango
431.2	Kisasi
431.3	Nzambaoi
431.4	Changwitbia
431.5	Miambani
432.1	Mutito
432.2	Endau
432.3	Zombe
433.1	Ikanga
433.2	Mutomo
433.3	Athi
433.4	Ikutha
433.5	Kanziko
433.6	Voo
433.7	Mutha
433.8	Matbima
433.9	Tsavo E. N. Park
434.1	Mutoguni
434.2	Matinyaoi
434.3	Yatta
434.4	Kanyangi
434.5	B2 Yatta

- Urban Centre
- Large Scale Rural Water Supply Scheme

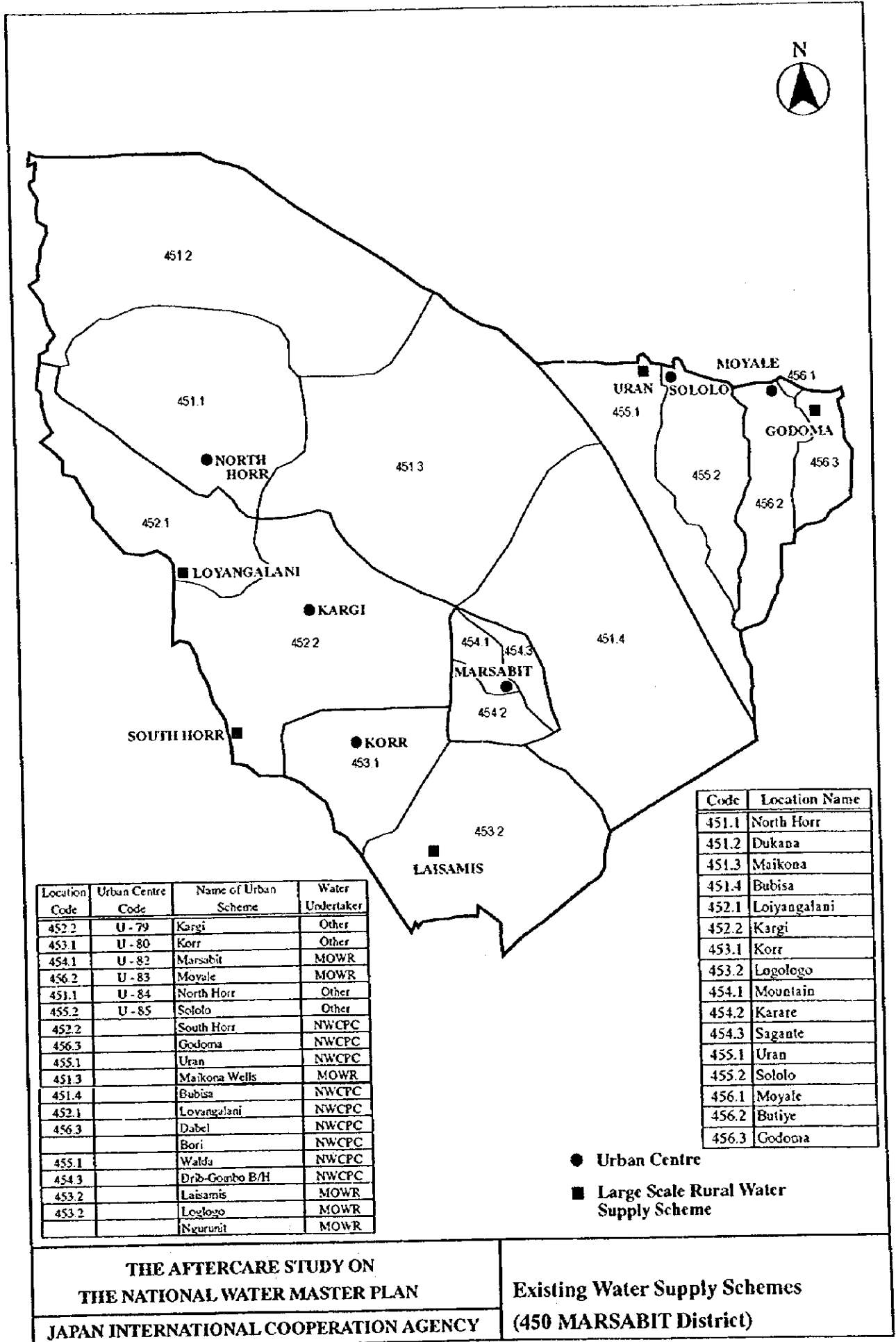
<p><b>THE AFTERCARE STUDY ON THE NATIONAL WATER MASTER PLAN</b></p> <p><b>JAPAN INTERNATIONAL COOPERATION AGENCY</b></p>	<p><b>Existing Water Supply Schemes (430 KITUI District)</b></p>
--	--



Code	Location Name
441.1	Muputi
441.2	Mutituni
441.3	Mumbuni
442.1	Iveti
442.2	Mitaboni
442.3	S/Area
443.1	Mbiuni
443.2	Mwala
443.3	Masii
443.4	Wamunyu
443.5	Mutbetbeni
443.6	Kibauni
443.7	Kalawa
444.1	Matuu
444.2	Kioyaata
444.3	Ndalaani
445.1	Kangundo
445.2	Matuagulu
445.3	Kyanzavi
445.4	Kakuyuni
446.1	Ekakakala
446.2	Masioga
446.3	Ndithini

Location Code	Urban Centre Code	Name of Urban Scheme	Water Undertaker	Location Code	Urban Centre Code	Name of Urban Scheme	Water Undertaker
442.3	U - 69	Athi River	Council	443.5		Muthetheni Dam	Other
441.1	U - 71	Machakos	NWCPC			Mekidingi	Other
444.1	U - 74	Matuu	MOWR			Uaani	Other
445.1	U - 77	Tala + Kangundo	Council	443.4		Wamuayu	MOWR
445.2	U - 77	Tala	Council			Siathani	MOWR
		Ikombi	NWCPC	443.1		Mbiuni	MOWR
443.5		Muthetheni	NWCPC	443.6		Kibauni	MOWR
		Kathaka/Kithavoni	NWCPC			Kathiani	MOWR
		Vvulva	NWCPC				

<p><b>THE AFTERCARE STUDY ON THE NATIONAL WATER MASTER PLAN</b></p> <p><b>JAPAN INTERNATIONAL COOPERATION AGENCY</b></p>	<p><b>Existing Water Supply Schemes (440 MASAKU District)</b></p>
--	---



Location Code	Urban Centre Code	Name of Urban Scheme	Water Undertaker
452.2	U - 79	Kargi	Other
453.1	U - 80	Korrr	Other
454.1	U - 82	Marsabit	MOWR
456.2	U - 83	Moyale	MOWR
451.1	U - 84	North Horr	Other
455.2	U - 85	Sololo	Other
452.2		South Horr	NWCPC
456.3		Godoma	NWCPC
455.1		Uran	NWCPC
451.3		Maikona Wells	MOWR
451.4		Bubisa	NWCPC
452.1		Loyangalani	NWCPC
456.3		Dabel	NWCPC
		Bori	NWCPC
455.1		Walda	NWCPC
454.3		Drib-Gombo B/H	NWCPC
453.2		Laisamis	MOWR
453.2		Logologo	MOWR
453.2		Ngurunit	MOWR

Code	Location Name
451.1	North Horr
451.2	Dukana
451.3	Maikona
451.4	Bubisa
452.1	Loiyangalani
452.2	Kargi
453.1	Korrr
453.2	Logologo
454.1	Mountain
454.2	Karate
454.3	Sagante
455.1	Uran
455.2	Sololo
456.1	Moyale
456.2	Butiye
456.3	Godoma

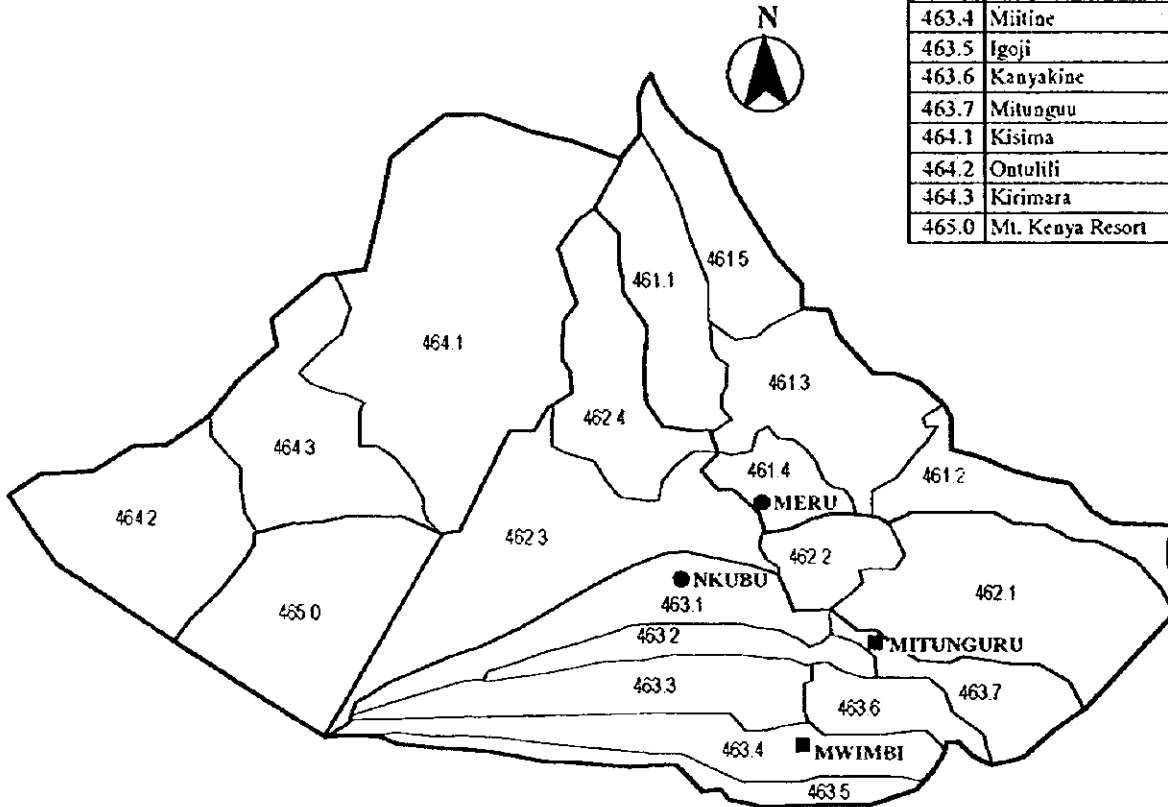
- Urban Centre
- Large Scale Rural Water Supply Scheme

**THE AFTERCARE STUDY ON THE NATIONAL WATER MASTER PLAN**

**JAPAN INTERNATIONAL COOPERATION AGENCY**

**Existing Water Supply Schemes (450 MARSABIT District)**

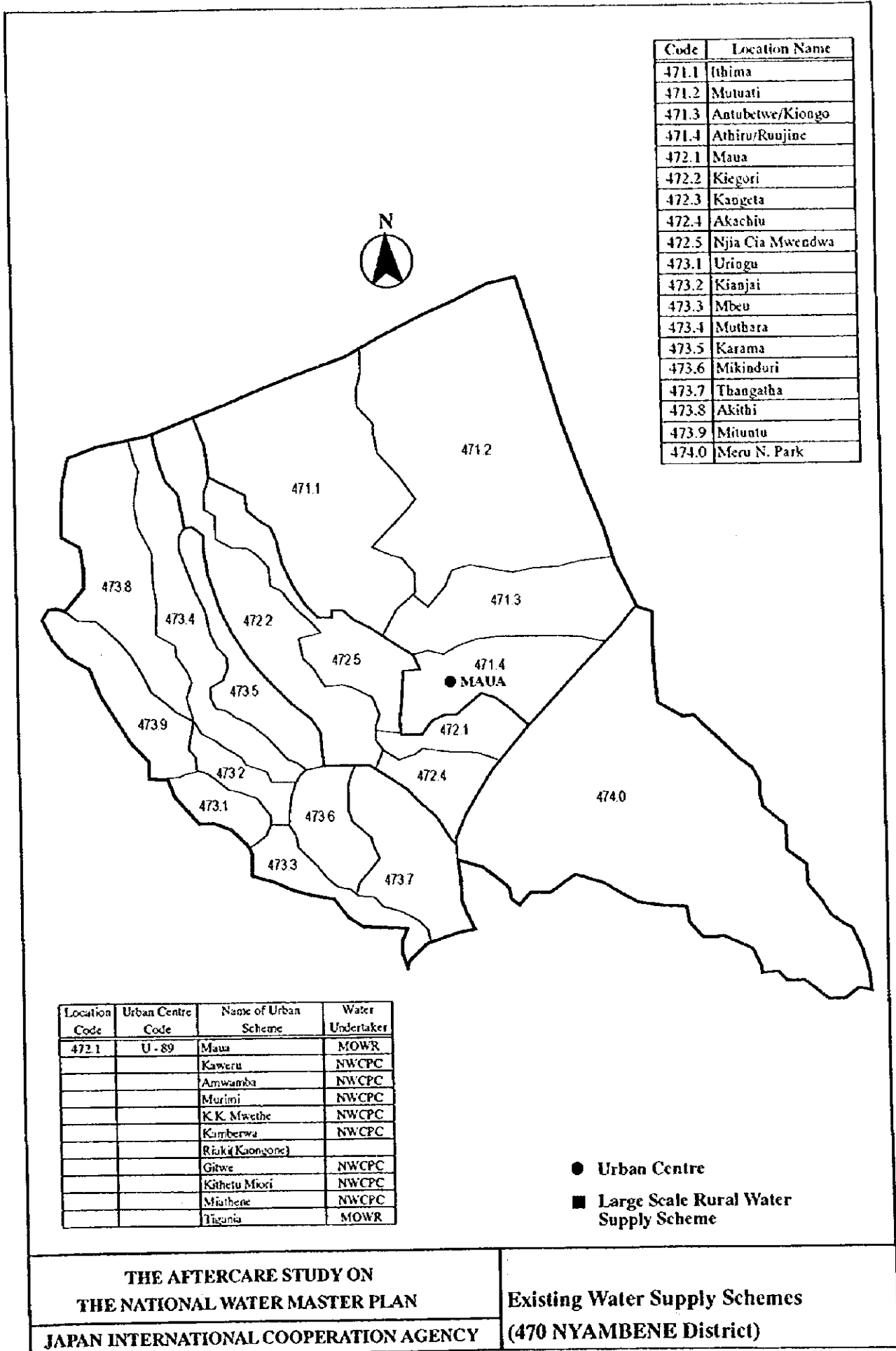
Code	Location Name
461.1	Kiirua
461.2	Giaki
461.3	Nyaki
461.4	Ntima
461.5	Ruri
462.1	Mwangathia
462.2	Gatimbi
462.3	Abothuguchi
462.4	Kibirichia
463.1	Nkueac
463.2	Igoki
463.3	Abogeta
463.4	Miitine
463.5	Igoji
463.6	Kanyakine
463.7	Mitunguu
464.1	Kisima
464.2	Ontuhili
464.3	Kirimara
465.0	Mt. Kenya Resort



Location Code	Urban Centre Code	Name of Urban Scheme	Water Undertaker
461.4	U - 86	Meru	MOWR
463.1	U - 87	Nkubu	MOWR
463.7		Mitunguru	MOWR
463.5		Mwimbi	MOWR
		Nkabune	MOWR

- Urban Centre
- Large Scale Rural Water Supply Scheme

<p><b>THE AFTERCARE STUDY ON THE NATIONAL WATER MASTER PLAN</b></p>	<p><b>Existing Water Supply Schemes (460 MERU District)</b></p>
<p><b>JAPAN INTERNATIONAL COOPERATION AGENCY</b></p>	

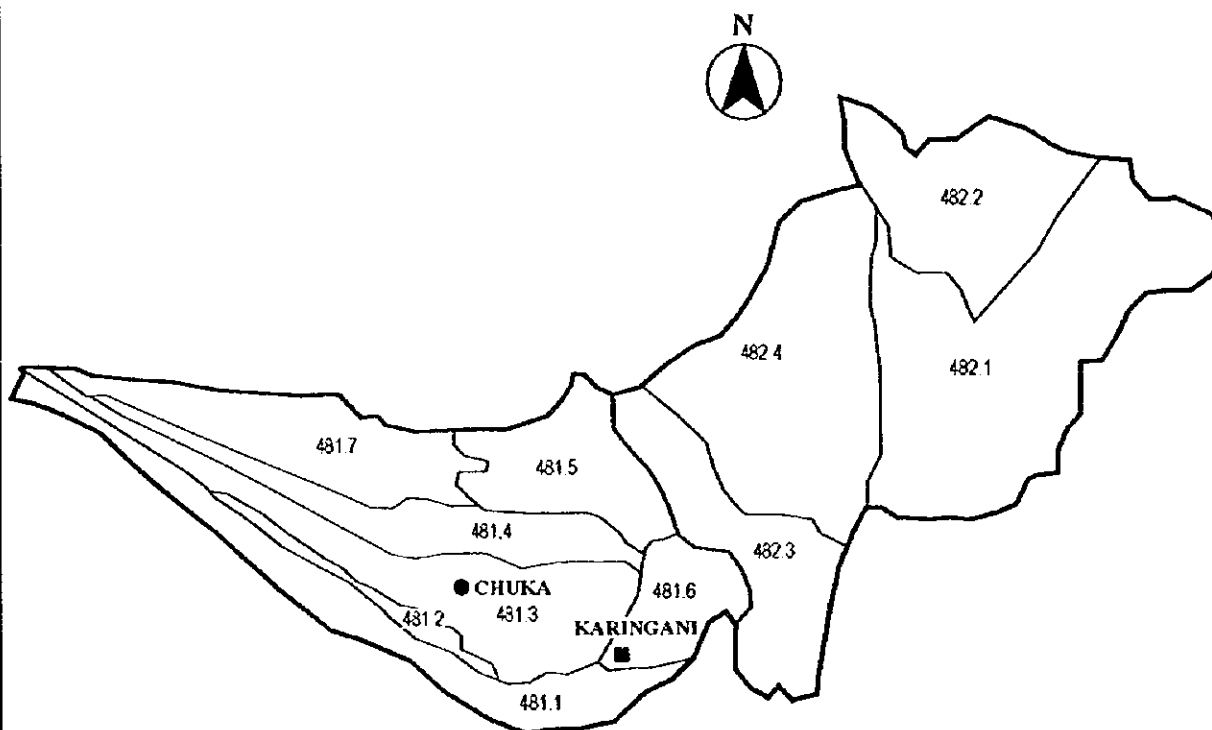


THE AFTERCARE STUDY ON  
THE NATIONAL WATER MASTER PLAN

JAPAN INTERNATIONAL COOPERATION AGENCY

Existing Water Supply Schemes  
(470 NYAMBENE District)

Code	Location Name
481.1	Magumoni
481.2	Mwonge
481.3	Karingani
481.4	Muthambi
481.5	Kiera
481.6	Kanjuki
481.7	Chogoria
482.1	N. Tharaka
482.2	Gikiingo
482.3	S. Tharaka
482.4	Marimanti

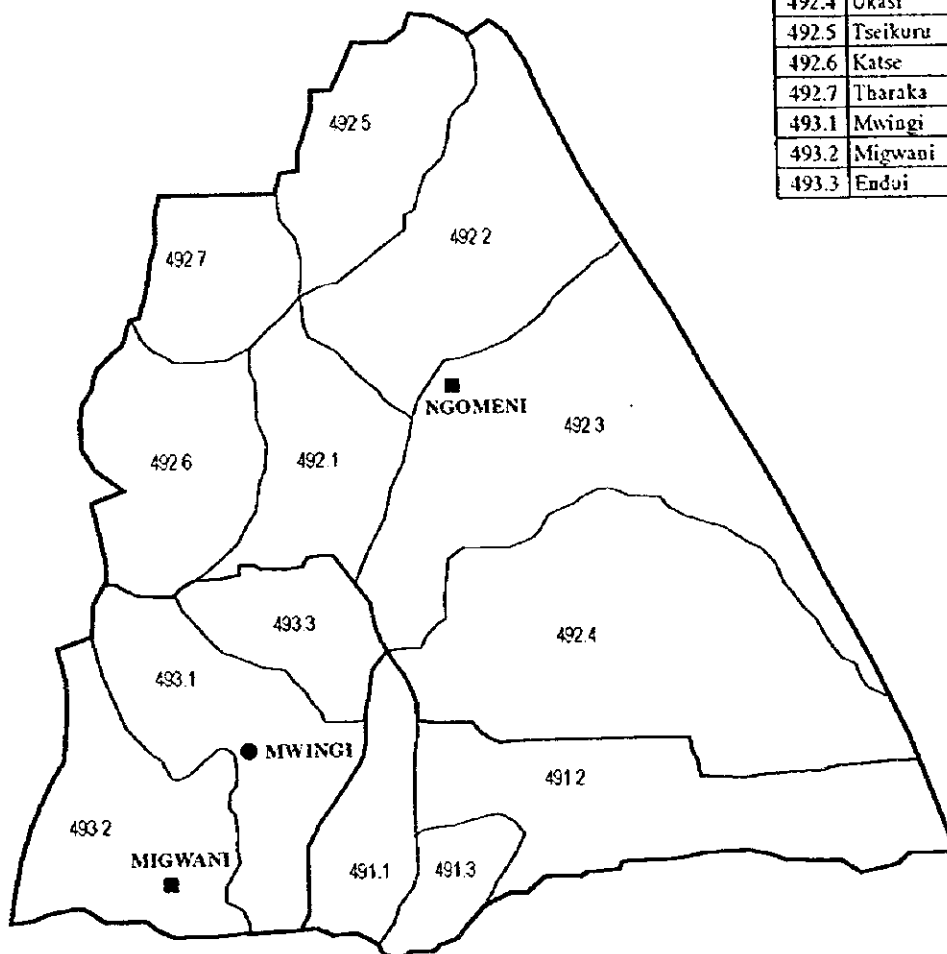


Location Code	Urban Centre Code	Name of Urban Scheme	Water Undertaker
481.3	U-90	Chuka	MOWR
481.6		Karingani	MOWR
		Muruzi/Mogunango	NWCPC
481.1		Magumoni	NWCPC
481.7		Mwimbi/Chogoria	MOWR

- Urban Centre
- Large Scale Rural Water Supply Scheme

<p><b>THE AFTERCARE STUDY ON THE NATIONAL WATER MASTER PLAN</b></p>	<p><b>Existing Water Supply Schemes (480 THARAKA NITHI District)</b></p>
<p><b>JAPAN INTERNATIONAL COOPERATION AGENCY</b></p>	

Code	Location Name
491.1	Mui
491.2	Mutyangome
491.3	Muu
492.1	Kyuso
492.2	Mivukooi
492.3	Ngomeni
492.4	Ukasi
492.5	Tseikuru
492.6	Katse
492.7	Tharaka
493.1	Mwingi
493.2	Migwani
493.3	Endoi



Location Code	Urban Centre Code	Name of Urban Scheme	Water Undertaker
493.1	U-91	Mwingi	MOWR
492.3		Ngomeni W/S	MOWR
493.2		Migwani	NWCPC

- Urban Centre
- Large Scale Rural Water Supply Scheme

<p><b>THE AFTERCARE STUDY ON THE NATIONAL WATER MASTER PLAN</b></p> <p><b>JAPAN INTERNATIONAL COOPERATION AGENCY</b></p>	<p><b>Existing Water Supply Schemes (490 MWINGI District)</b></p>
--	---



Code	Location Name
4A1.1	Mbooni
4A1.2	Tulimani
4A1.3	Kiteta
4A1.4	Kisau
4A2.1	Nukaa
4A2.2	Kasikeu
4A2.3	Kithembe
4A2.4	Kilungu
4A2.5	Kalama
4A2.6	Ukia
4A3.1	Makueni
4A3.2	Nzau
4A3.3	Mbitini
4A3.4	Katbonzweni
4A3.5	Mavinini
4A4.1	Makindu
4A4.2	Ngwata
4A4.3	Mtito Andei
4A4.4	Kikumbulyu
4A5.0	Tsavo West N. Park



Location Code	Urban Centre Code	Name of Urban Scheme	Water Undertaker
4A4.4	U - 93	Kibwezi	MOWR
4A4.3	U - 98	Mtito Andei	MOWR
4A3.1		Wote	MOWR
4A4.1		Makindu	MOWR
4A4.4		Kikumbulyu Rural	MOWR
		Eru-Siakago	MOWR

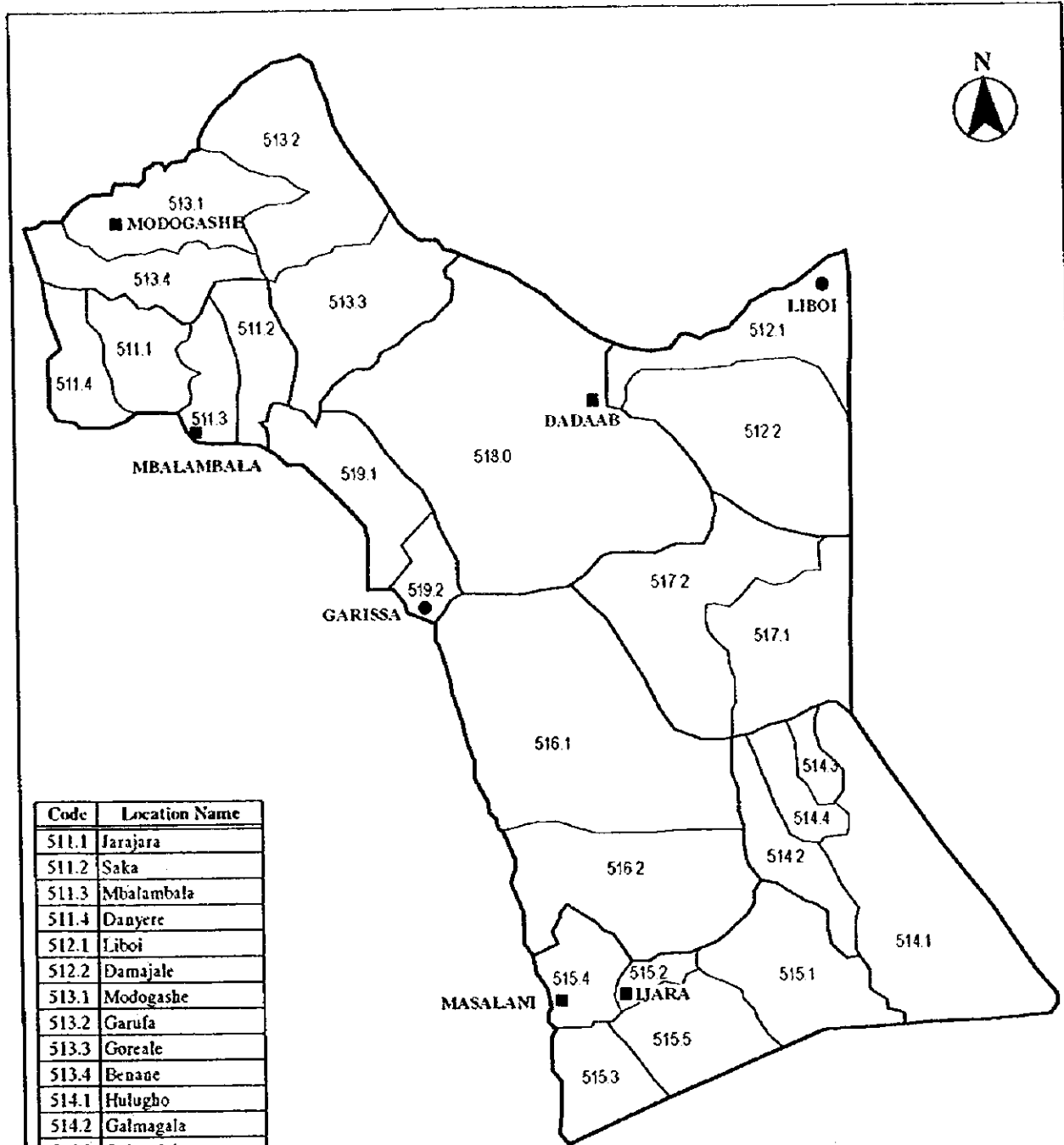
- Urban Centre
- Large Scale Rural Water Supply Scheme

**THE AFTERCARE STUDY ON  
THE NATIONAL WATER MASTER PLAN**

**JAPAN INTERNATIONAL COOPERATION AGENCY**

**Existing Water Supply Schemes  
(4A0 MAKUENI District)**



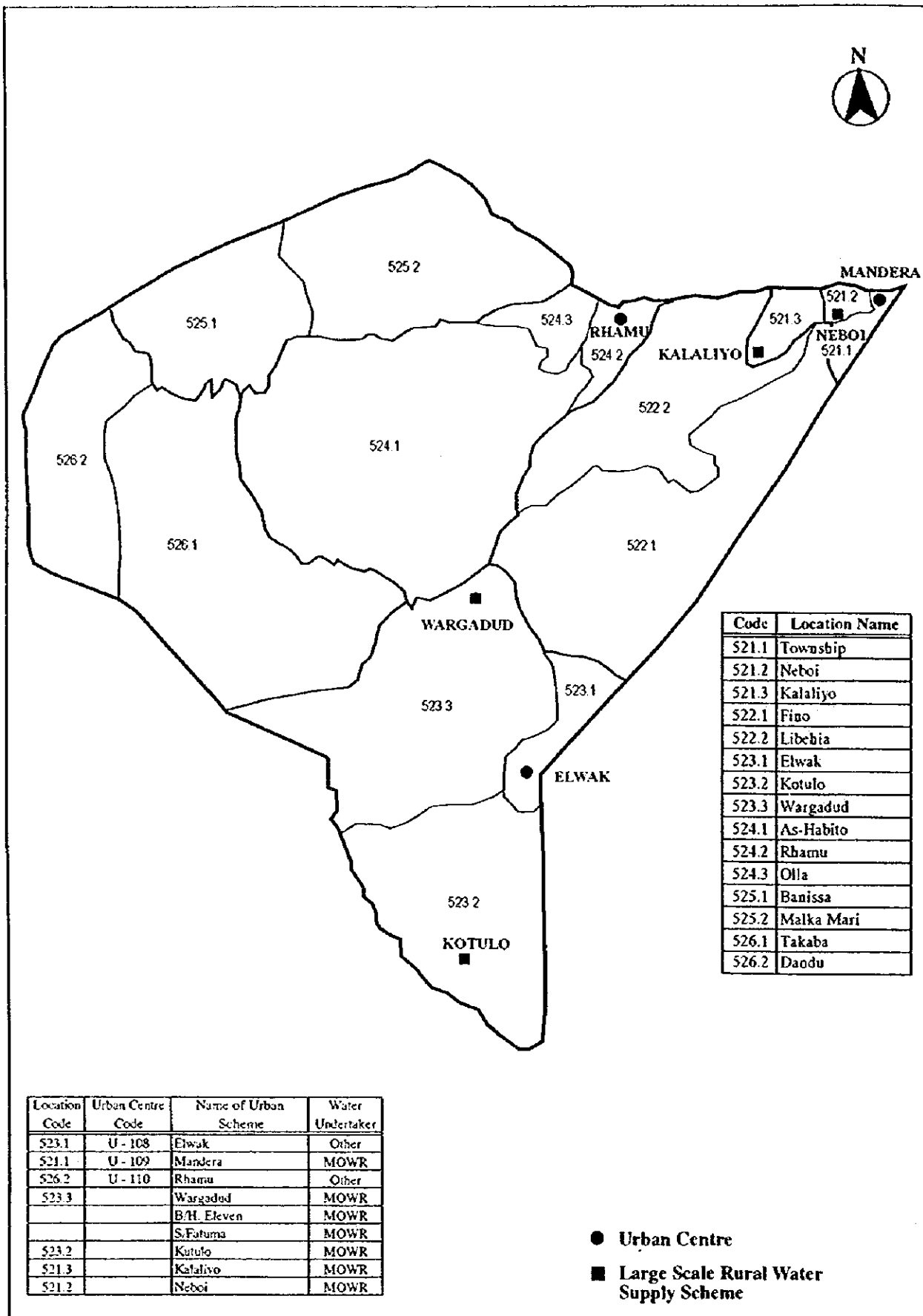


Code	Location Name
511.1	Jarajara
511.2	Saka
511.3	Mbalambala
511.4	Danyere
512.1	Liboi
512.2	Damajale
513.1	Modogashe
513.2	Garufa
513.3	Goreale
513.4	Benane
514.1	Hulugho
514.2	Galmagala
514.3	Bulagotol
514.4	Gubis
515.1	Sangailu
515.2	Ijara
515.3	Kotile
515.4	Masalani
515.5	Bodhai
516.1	Bura
516.2	Masababu
517.1	Jarajia
517.2	Welmerer
518.0	Dadab
519.1	Sankuri
519.2	Garissa Township

Location Code	Urban Centre Code	Name of Urban Scheme	Water Undertaker
519.2	U - 104	Garissa	MOWR
512.1	U - 105	Liboi	MOWR
515.4		Masalani	MOWR
511.3		Mbalambala	MOWR
513.1		Modogashe	MOWR
518.0		Dadaab	MOWR
		Aljugur	MOWR
		Shanta-abak	MOWR
515.4		Masalani	Other
515.2		Ijara	Other

- Urban Centre
- Large Scale Rural Water Supply Scheme

<p><b>THE AFTERCARE STUDY ON THE NATIONAL WATER MASTER PLAN</b></p>	<p><b>Existing Water Supply Schemes (510 GARISSA District)</b></p>
<p><b>JAPAN INTERNATIONAL COOPERATION AGENCY</b></p>	

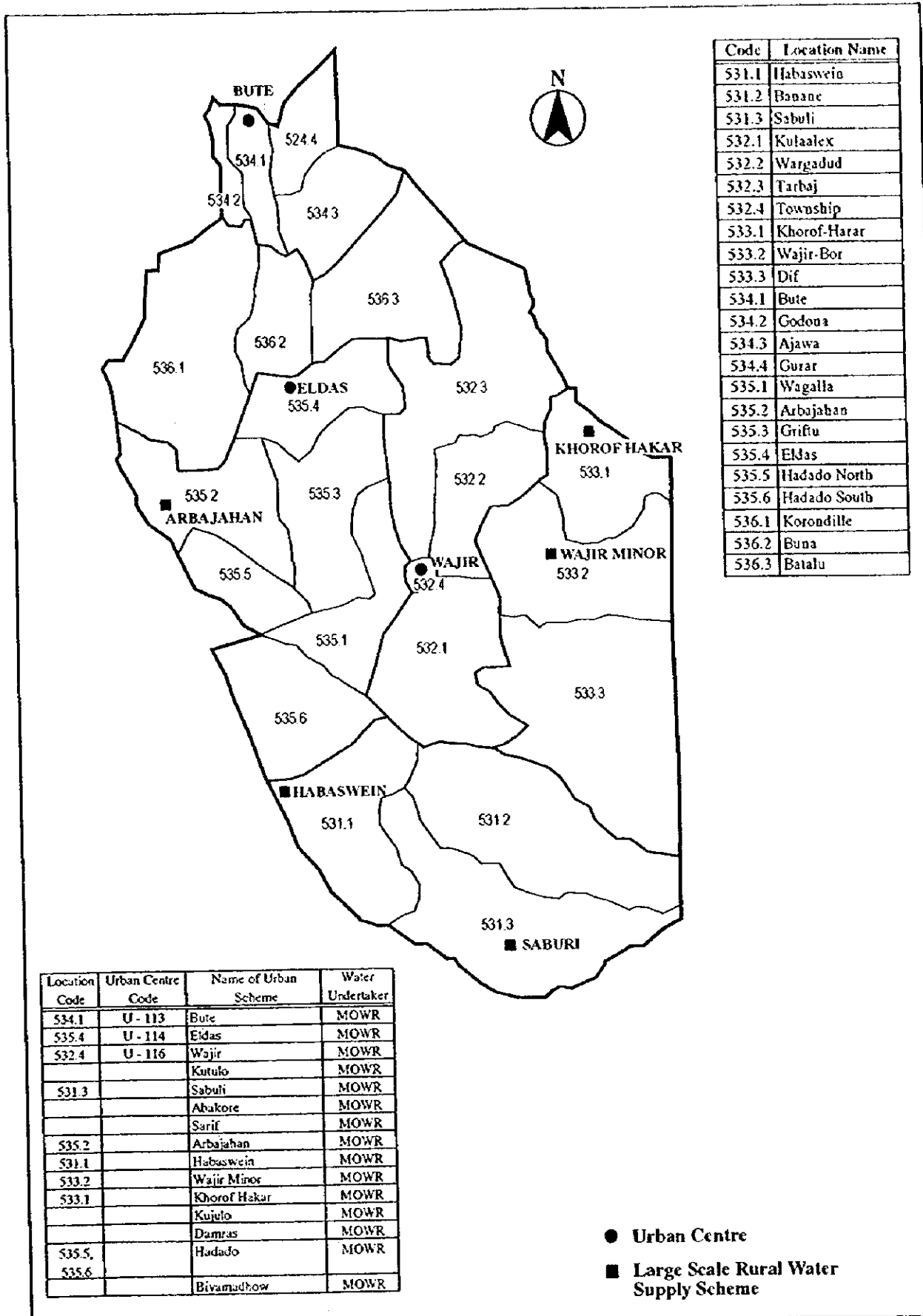


Code	Location Name
521.1	Township
521.2	Neboi
521.3	Kalaliyo
522.1	Fino
522.2	Libebia
523.1	Elwak
523.2	Kotulo
523.3	Wargadud
524.1	As-Habito
524.2	Rhamu
524.3	Olla
525.1	Banissa
525.2	Malka Mari
526.1	Takaba
526.2	Daodu

Location Code	Urban Centre Code	Name of Urban Scheme	Water Undertaker
523.1	U - 108	Elwak	Other
521.1	U - 109	Mandera	MOWR
526.2	U - 110	Rhamu	Other
523.3		Wargadud	MOWR
		B/H. Eteven	MOWR
		S.Fatuma	MOWR
523.2		Kotulo	MOWR
521.3		Kalaliyo	MOWR
521.2		Neboi	MOWR

- Urban Centre
- Large Scale Rural Water Supply Scheme

<p><b>THE AFTERCARE STUDY ON THE NATIONAL WATER MASTER PLAN</b></p> <p><b>JAPAN INTERNATIONAL COOPERATION AGENCY</b></p>	<p><b>Existing Water Supply Schemes (520 MANDERA District)</b></p>
--	--



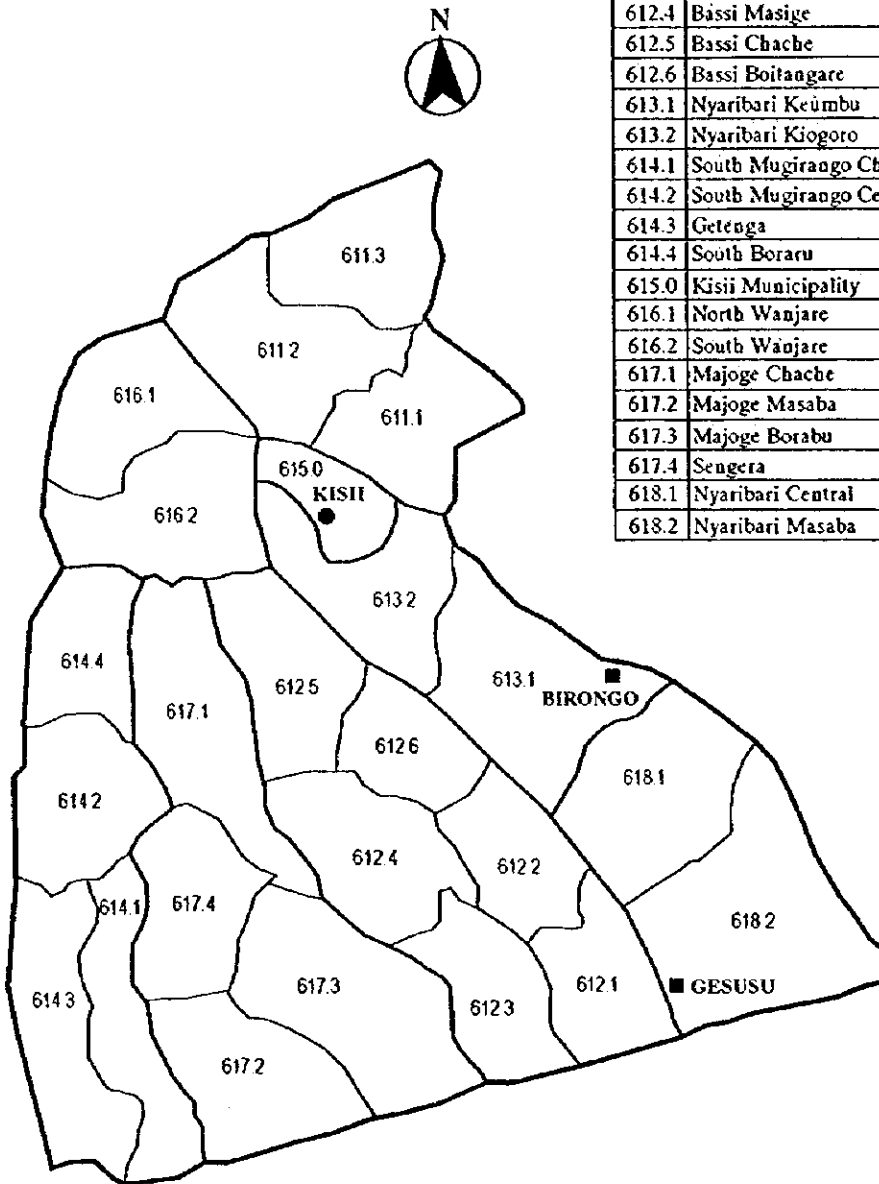
Code	Location Name
531.1	Habaswein
531.2	Banane
531.3	Sabuli
532.1	Kutaalex
532.2	Wargadud
532.3	Tarbaj
532.4	Township
533.1	Khorof-Harar
533.2	Wajir-Bor
533.3	Dif
534.1	Bute
534.2	Godona
534.3	Ajawa
534.4	Gurar
535.1	Wagalla
535.2	Arbahahan
535.3	Griftu
535.4	ElMas
535.5	Hadado North
535.6	Hadado South
536.1	Korondille
536.2	Buna
536.3	Batalu

Location Code	Urban Centre Code	Name of Urban Scheme	Water Undertaker
534.1	U - 113	Bute	MOWR
535.4	U - 114	Eldas	MOWR
532.4	U - 116	Wajir	MOWR
		Kutulo	MOWR
531.3		Sabuli	MOWR
		Abakore	MOWR
		Sarif	MOWR
535.2		Arbahahan	MOWR
531.1		Habaswein	MOWR
533.2		Wajir Minor	MOWR
533.1		Khorof Hakar	MOWR
		Kutulo	MOWR
		Damras	MOWR
535.5, 535.6		Hadado	MOWR
		Bivamadhow	MOWR

- Urban Centre
- Large Scale Rural Water Supply Scheme

<p><b>THE AFTERCARE STUDY ON THE NATIONAL WATER MASTER PLAN</b></p> <p><b>JAPAN INTERNATIONAL COOPERATION AGENCY</b></p>	<p><b>Existing Water Supply Schemes (530 WAJIR District)</b></p>
--	--

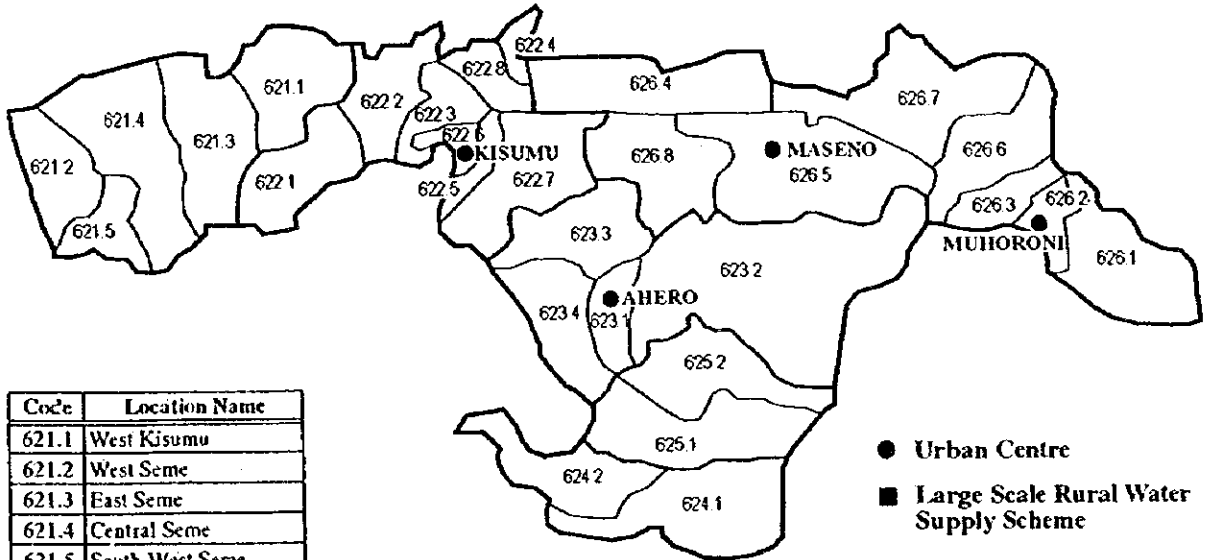
Code	Location Name
611.1	Kitutu Chache
611.2	Nyakoe
611.3	Marani
612.1	Bassi Borabu
612.2	Bassi Central
612.3	Bassi Bogetaorio
612.4	Bassi Masige
612.5	Bassi Chache
612.6	Bassi Boitangare
613.1	Nyaribari Keumbu
613.2	Nyaribari Kiogoro
614.1	South Mugirango Chache
614.2	South Mugirango Central
614.3	Getenga
614.4	South Boraru
615.0	Kisii Municipality
616.1	North Wanjare
616.2	South Wanjare
617.1	Majoge Chache
617.2	Majoge Masaba
617.3	Majoge Borabu
617.4	Sengeru
618.1	Nyaribari Central
618.2	Nyaribari Masaba



Location Code	Urban Centre Code	Name of Urban Scheme	Water Undertaker
615.0	U - 117	Kisii	NWCPC
618.2		Geteri/Gesusa	MOWR
613.1		Birongo	MOWR
612.4		Gionseri	MOWR
		Mosocho Gesoni	MOWR
		Tabuka	MOWR
		Keruka	MOWR

- Urban Centre
- Large Scale Rural Water Supply Scheme

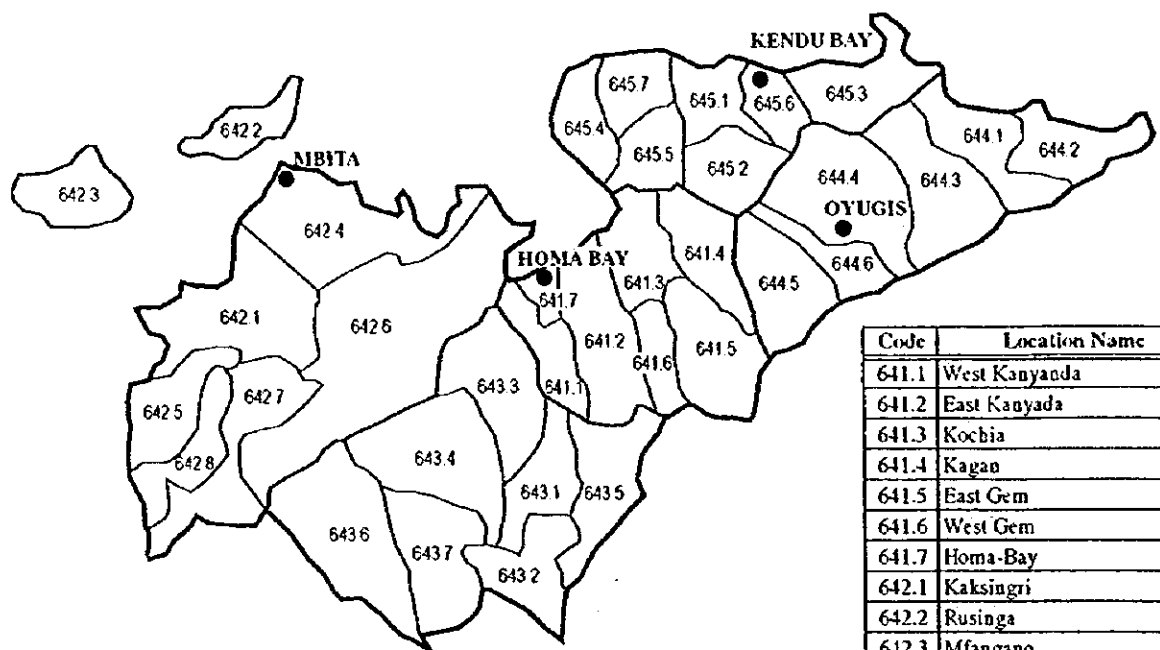
<p><b>THE AFTERCARE STUDY ON THE NATIONAL WATER MASTER PLAN</b></p> <p><b>JAPAN INTERNATIONAL COOPERATION AGENCY</b></p>	<p><b>Existing Water Supply Schemes (610 GUSII District)</b></p>
--	--



Code	Location Name
621.1	West Kisumu
621.2	West Seme
621.3	East Seme
621.4	Central Seme
621.5	South West Seme
622.1	South West Kisumu
622.2	Central Kisumu
622.3	East Kisumu
622.4	Kajulu East
622.5	Kolwa West
622.6	Township
622.7	Kolwa East
622.8	Kajulu West
623.1	South East Kano
623.2	East Kano
623.3	North West Kano
623.4	South West Kano
624.1	South Nyakach
624.2	West Nyakach
625.1	Central Nyakach
625.2	North Nyakach
626.1	Koru
626.2	Muhoroni East
626.3	Muhoroni West
626.4	Miwani
626.5	North East Kano
626.6	Tamu
626.7	Chemelil
626.8	Lower N.E. Kano

Location Code	Urban Centre Code	Name of Urban Scheme	Water Undertaker
623.1	U - 119	Ahero	Other
622.6	U - 120	Kisumu	Council
626.5	U - 121	Maseno	NWCPC
626.2	U - 122	Muhoroni	MOWR
626.1		Koru/Mnara W/S	MOWR
		M. Kombewa	NWCPC
624.1		Nyakach W/S	NWCPC
		Kenasia W/S	NWCPC
		Othoo	NWCPC
		Nyhera (Gazetted Rural W/S)	MOWR
		Kibigori	MOWR
		Kisumu Rural W/S	MOWR
		Oyugis	MOWR
		West Karachuonvo	MOWR
		Kendu Bay	MOWR

<p><b>THE AFTERCARE STUDY ON THE NATIONAL WATER MASTER PLAN</b></p>	<p><b>Existing Water Supply Schemes (620 KISUMU District)</b></p>
<p><b>JAPAN INTERNATIONAL COOPERATION AGENCY</b></p>	

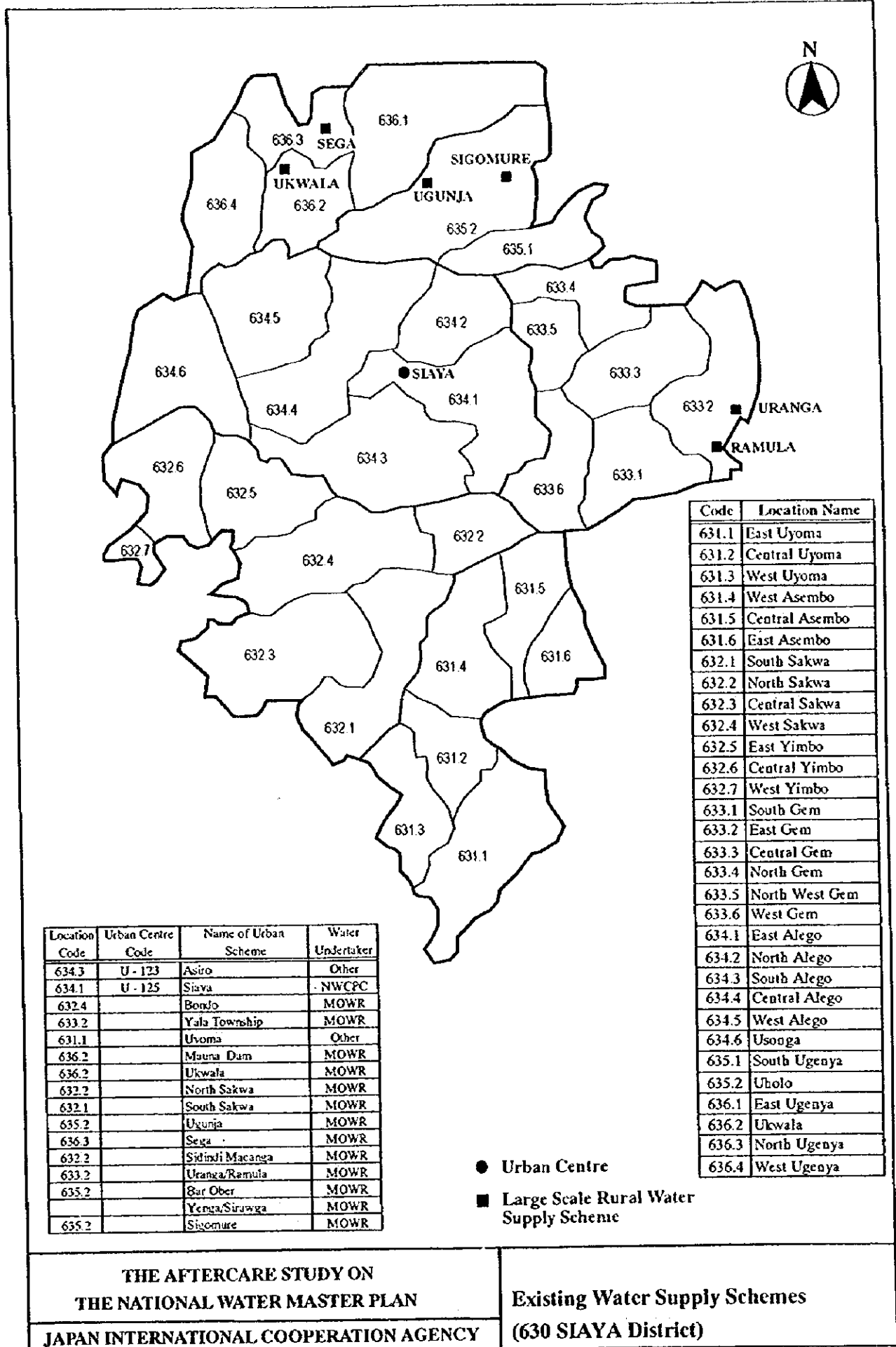


- Urban Centre
- Large Scale Rural Water Supply Scheme

Code	Location Name
641.1	West Kanyanda
641.2	East Kanyada
641.3	Kochia
641.4	Kagan
641.5	East Gem
641.6	West Gem
641.7	Homa-Bay
642.1	Kaksingri
642.2	Rusinga
642.3	Mfangano
642.4	Gembe
642.5	Gwasi North
642.6	Lambwe
642.7	Gwasi East
642.8	Gwasi Central
643.1	Kabuoch North
643.2	Kabuoch South
643.3	Kanyamwa Kologi
643.4	Kanyamwa Kosewe
643.5	Kabuoch Central
643.6	Kwabwai
643.7	Kanyadoto
644.1	Kabondo East
644.2	Kabondo West
644.3	East Kasipul
644.4	Central Kasipul
644.5	West Kasipul
644.6	South Kasipul
645.1	Central Karachuonyo
645.2	Kanyaluo
645.3	Wangchieng
645.4	West Karachuonyo
645.5	Kibiri
645.6	North Karachuonyo
645.7	North West Karachuonyo

Location Code	Urban Centre Code	Name of Urban Scheme	Water Undertaker
641.7	U - 129	Homa Bay	MOWR
645.6	U - 130	Kendu Bay	MOWR
642.4	U - 131	Mbita	Other
644.4	U - 133	Oyugis	MOWR
641.3		Kochia	MOWR
		West Rachuonyo	MOWR

<p><b>THE AFTERCARE STUDY ON THE NATIONAL WATER MASTER PLAN</b></p> <p><b>JAPAN INTERNATIONAL COOPERATION AGENCY</b></p>	<p><b>Existing Water Supply Schemes (640 HOMA BAY District)</b></p>
--	---



Code	Location Name
631.1	East Uyoma
631.2	Central Uyoma
631.3	West Uyoma
631.4	West Asembo
631.5	Central Asembo
631.6	East Asembo
632.1	South Sakwa
632.2	North Sakwa
632.3	Central Sakwa
632.4	West Sakwa
632.5	East Yimbo
632.6	Central Yimbo
632.7	West Yimbo
633.1	South Gem
633.2	East Gem
633.3	Central Gem
633.4	North Gem
633.5	North West Gem
633.6	West Gem
634.1	East Alego
634.2	North Alego
634.3	South Alego
634.4	Central Alego
634.5	West Alego
634.6	Usonga
635.1	South Ugenya
635.2	Uholo
636.1	East Ugenya
636.2	Ukwala
636.3	North Ugenya
636.4	West Ugenya

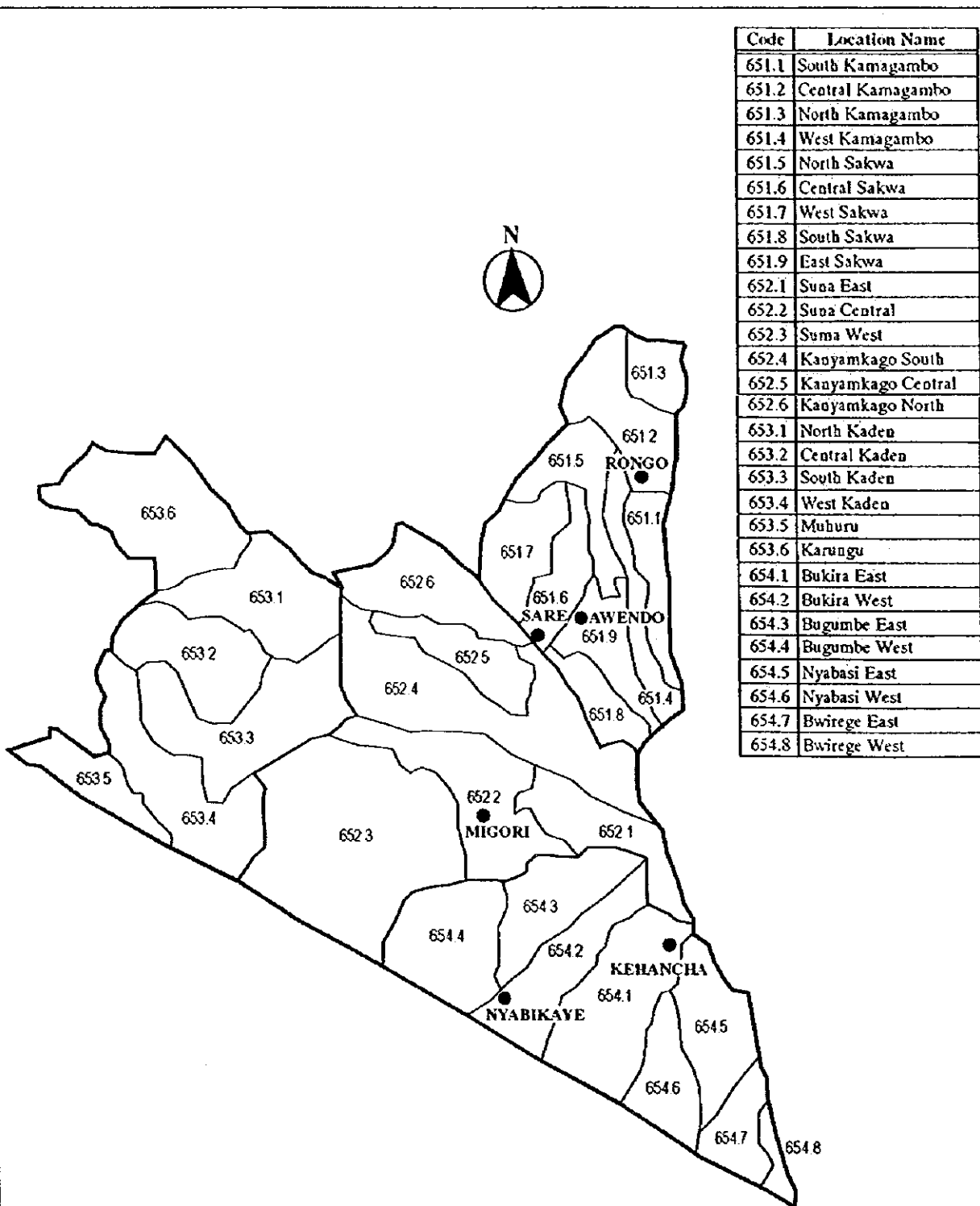
Location Code	Urban Centre Code	Name of Urban Scheme	Water Undertaker
634.3	U - 123	Asiro	Other
634.1	U - 125	Siaya	NWCPC
632.4		Bondo	MOWR
633.2		Yala Township	MOWR
631.1		Uyoma	Other
636.2		Mauna Dam	MOWR
636.2		Ukwala	MOWR
632.2		North Sakwa	MOWR
632.1		South Sakwa	MOWR
635.2		Ugunja	MOWR
636.3		Sega	MOWR
632.2		Sidindi Macanga	MOWR
633.2		Uranga/Ramula	MOWR
635.2		Bar Ober	MOWR
		Yenga/Sirwaga	MOWR
635.2		Sigomure	MOWR

- Urban Centre
- Large Scale Rural Water Supply Scheme

**THE AFTERCARE STUDY ON THE NATIONAL WATER MASTER PLAN**

**JAPAN INTERNATIONAL COOPERATION AGENCY**

**Existing Water Supply Schemes (630 Slaya District)**



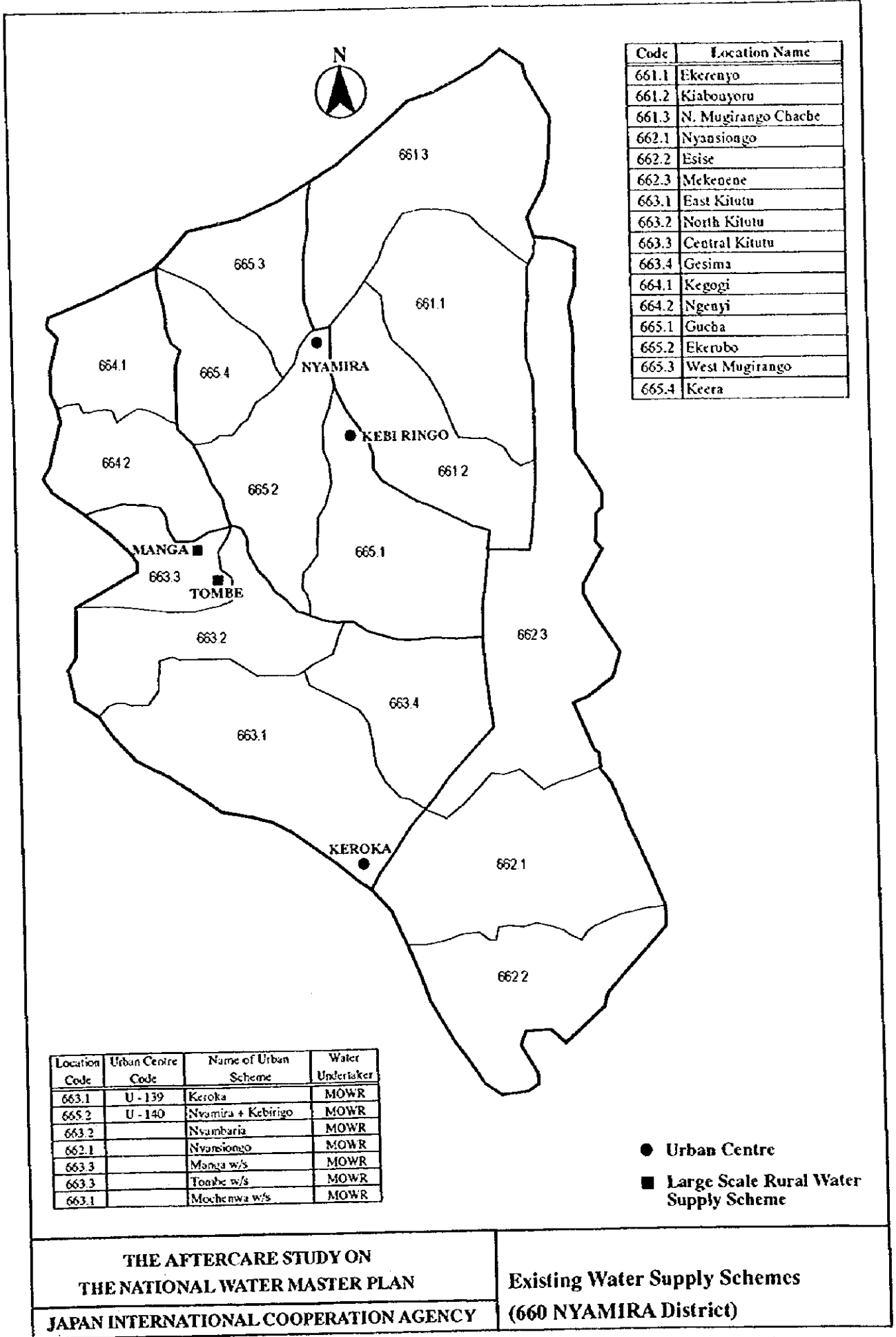
Code	Location Name
651.1	South Kamagambo
651.2	Central Kamagambo
651.3	North Kamagambo
651.4	West Kamagambo
651.5	North Sakwa
651.6	Central Sakwa
651.7	West Sakwa
651.8	South Sakwa
651.9	East Sakwa
652.1	Suna East
652.2	Suna Central
652.3	Suma West
652.4	Kanyamkago South
652.5	Kanyamkago Central
652.6	Kanyamkago North
653.1	North Kaden
653.2	Central Kaden
653.3	South Kaden
653.4	West Kaden
653.5	Muhuru
653.6	Karungu
654.1	Bukira East
654.2	Bukira West
654.3	Bugumbe East
654.4	Bugumbe West
654.5	Nyabasi East
654.6	Nyabasi West
654.7	Bwirege East
654.8	Bwirege West

Location Code	Urban Centre Code	Name of Urban Scheme	Water Undertaker
651.9	U - 134	Awendo/Sare	MOWR
654.1	U - 135	Kehancha	MOWR
652.2	U - 136	Migori	MOWR
654.2	U - 137	Nyabikaye	Other
651.2	U - 138	Rongo	MOWR
		Nyasuru	NWCPC

- Urban Centre
- Large Scale Rural Water Supply Scheme

<p><b>THE AFTERCARE STUDY ON THE NATIONAL WATER MASTER PLAN</b></p> <p><b>JAPAN INTERNATIONAL COOPERATION AGENCY</b></p>	<p><b>Existing Water Supply Schemes (650 MIGORI District)</b></p>
--	---





Code	Location Name
661.1	Ekerenyo
661.2	Kiabooyoru
661.3	N. Mugirango Chache
662.1	Nyansiongo
662.2	Esise
662.3	Mekenene
663.1	East Kitutu
663.2	North Kitutu
663.3	Central Kitutu
663.4	Gesima
664.1	Kegogi
664.2	Ngenyi
665.1	Gucha
665.2	Ekerubo
665.3	West Mugirango
665.4	Keera

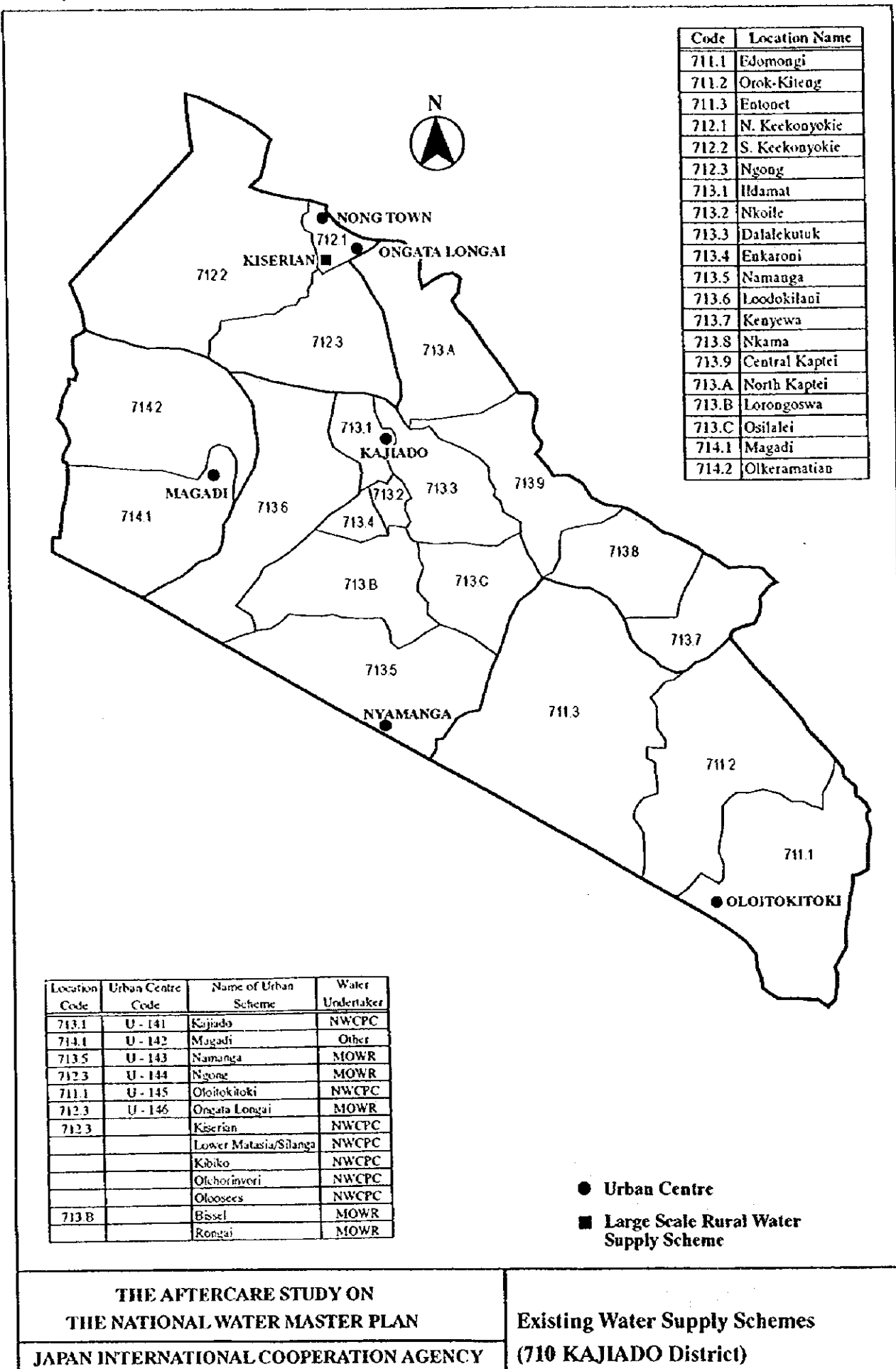
Location Code	Urban Centre Code	Name of Urban Scheme	Water Undertaker
663.1	U - 139	Keroka	MOWR
665.2	U - 140	Nyamira + Kibirigo	MOWR
663.2		Nvumbaria	MOWR
662.1		Nyansiongo	MOWR
663.3		Manga w/s	MOWR
663.3		Tombe w/s	MOWR
663.1		Mochemwa w/s	MOWR

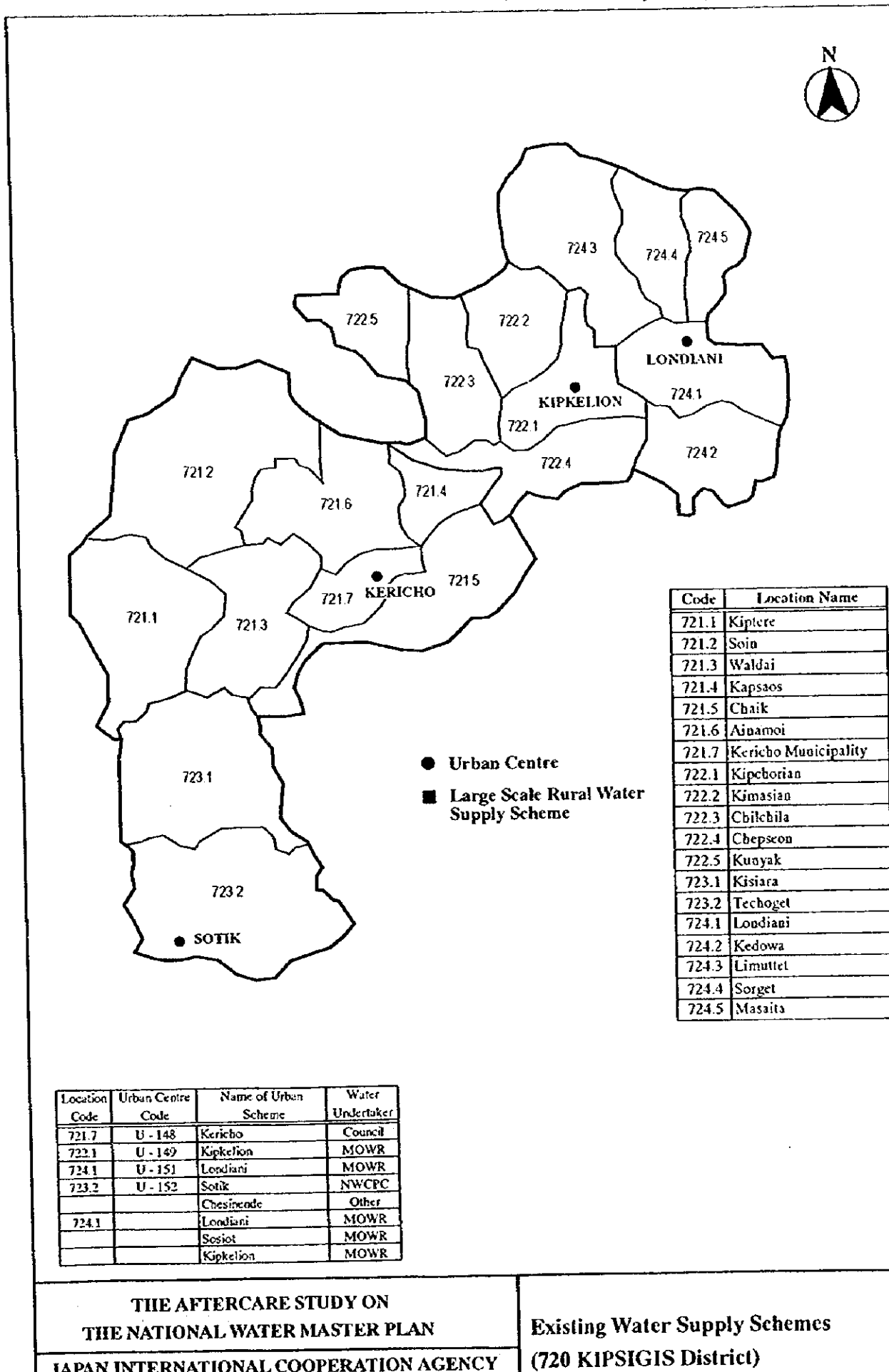
- Urban Centre
- Large Scale Rural Water Supply Scheme

THE AFTERCARE STUDY ON  
THE NATIONAL WATER MASTER PLAN

JAPAN INTERNATIONAL COOPERATION AGENCY

Existing Water Supply Schemes  
(660 NYAMIRA District)

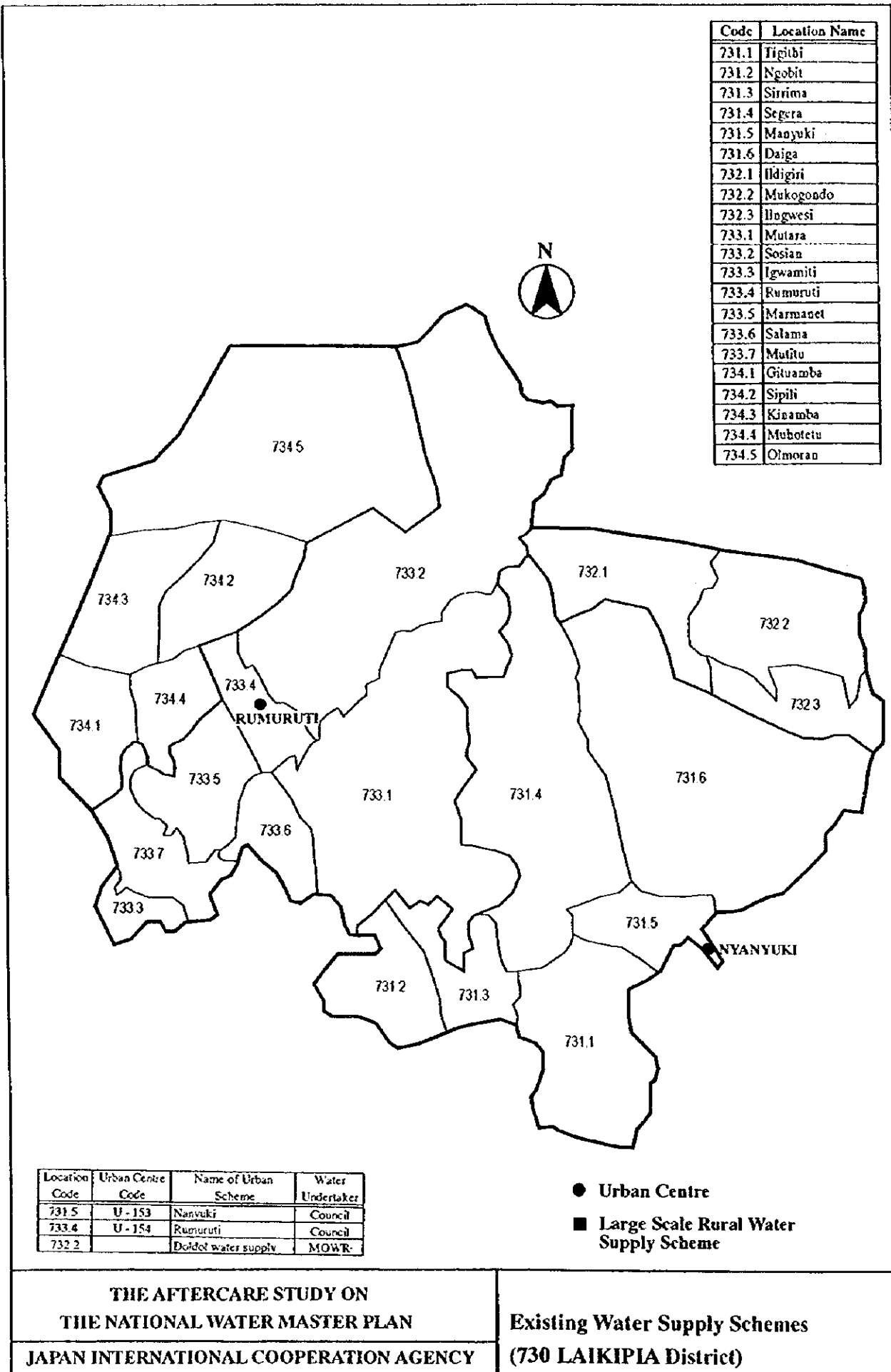


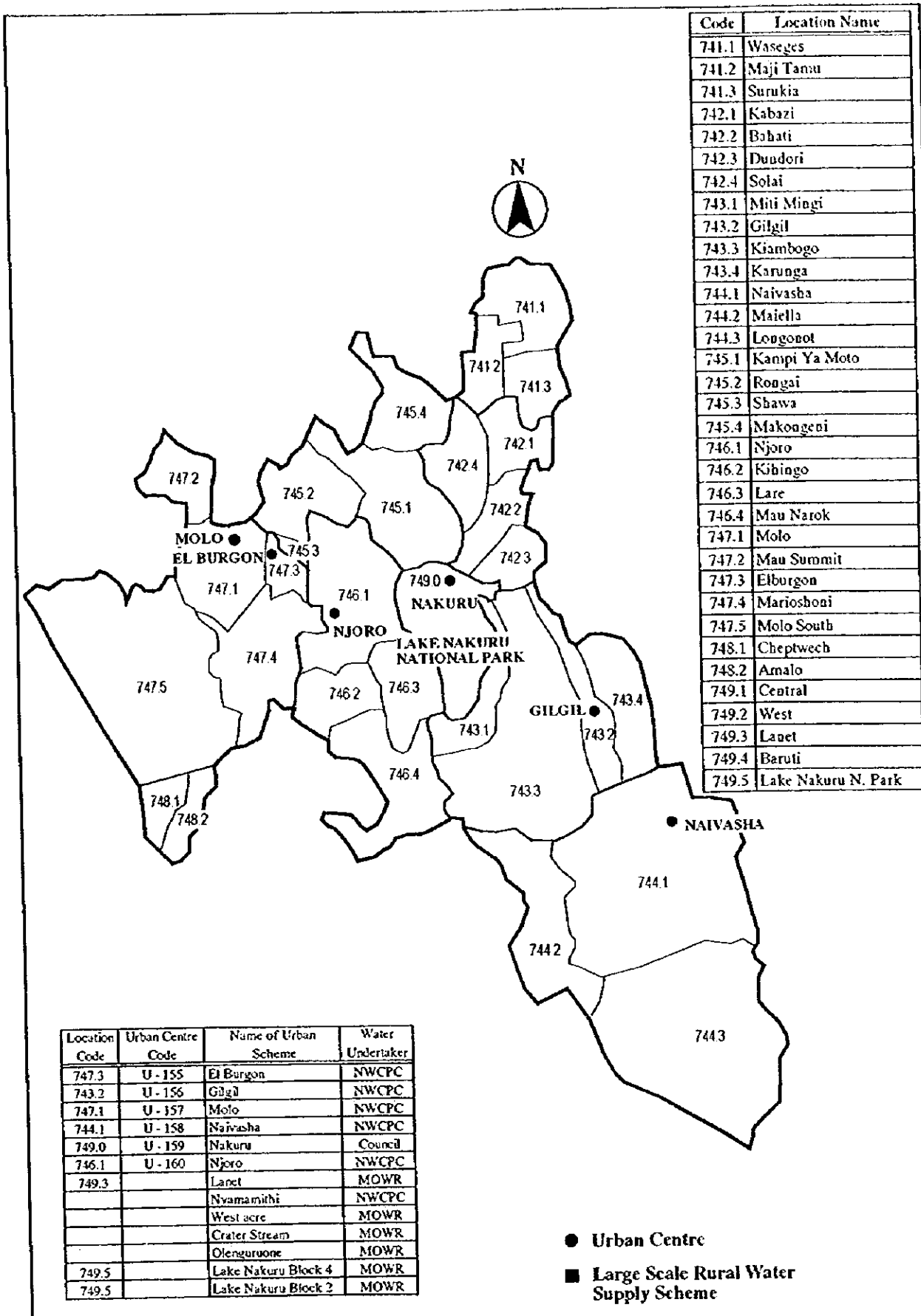


THE AFTERCARE STUDY ON  
THE NATIONAL WATER MASTER PLAN

JAPAN INTERNATIONAL COOPERATION AGENCY

Existing Water Supply Schemes  
(720 KIPSIGIS District)





Code	Location Name
741.1	Waseges
741.2	Maji Tanau
741.3	Surukia
742.1	Kabazi
742.2	Babati
742.3	Dundori
742.4	Solai
743.1	Miti Mingi
743.2	Gilgil
743.3	Kiambogo
743.4	Karunga
744.1	Naivasha
744.2	Maiella
744.3	Longonot
745.1	Kampi Ya Moto
745.2	Rongai
745.3	Shawa
745.4	Makongeni
746.1	Njoro
746.2	Kibingo
746.3	Lare
746.4	Mau Narok
747.1	Molo
747.2	Mau Summit
747.3	Elburgon
747.4	Mariosbooi
747.5	Molo South
748.1	Cheptwech
748.2	Amalo
749.1	Central
749.2	West
749.3	Lanet
749.4	Baruti
749.5	Lake Nakuru N. Park

Location Code	Urban Centre Code	Name of Urban Scheme	Water Undertaker
747.3	U - 155	El Burgon	NWCPC
743.2	U - 156	Gilgil	NWCPC
747.1	U - 157	Molo	NWCPC
744.1	U - 158	Naivasha	NWCPC
749.0	U - 159	Nakuru	Council
746.1	U - 160	Njoro	NWCPC
749.3		Lanet	MOWR
		Nyamamithi	NWCPC
		West acre	MOWR
		Crater Stream	MOWR
		Olenguruone	MOWR
749.5		Lake Nakuru Block 4	MOWR
749.5		Lake Nakuru Block 2	MOWR

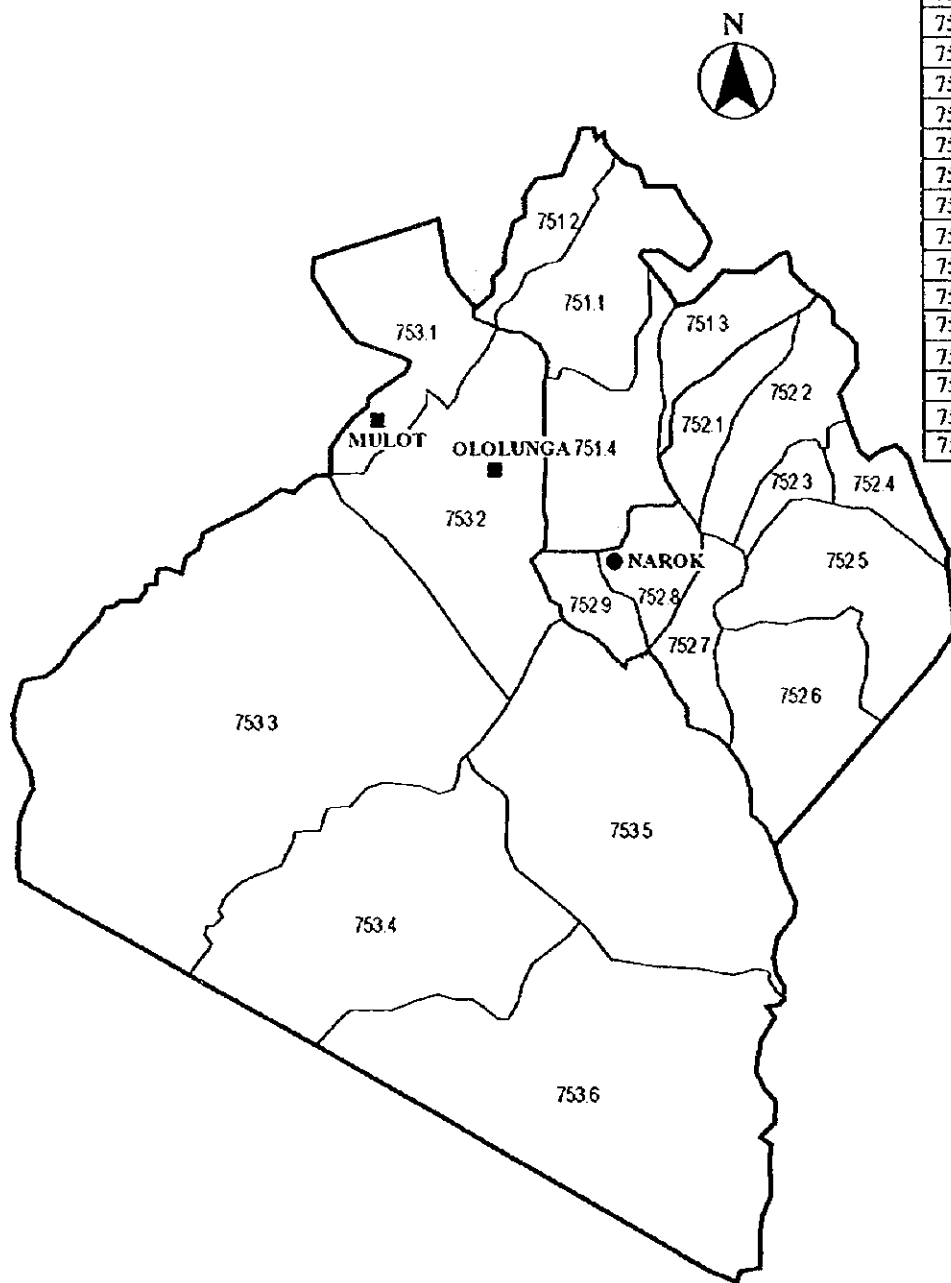
- Urban Centre
- Large Scale Rural Water Supply Scheme

**THE AFTERCARE STUDY ON THE NATIONAL WATER MASTER PLAN**

**JAPAN INTERNATIONAL COOPERATION AGENCY**

**Existing Water Supply Schemes (740 NAKURU District)**

Code	Location Name
751.1	Olokuruto
751.2	Olpusimoru
751.3	Olortopil
751.4	Enabelibel
752.1	Lower Melili
752.2	Upper Melili
752.3	Ololpironito
752.4	Enoosupukia
752.5	Keekonyokie
752.6	Mosiro
752.7	Oletukat
752.8	Narok Town
752.9	Ololtoto
753.1	Mulot
753.2	Ololulung'a
753.3	Lemek
753.4	Naikarra
753.5	Naroosura
753.6	Loita

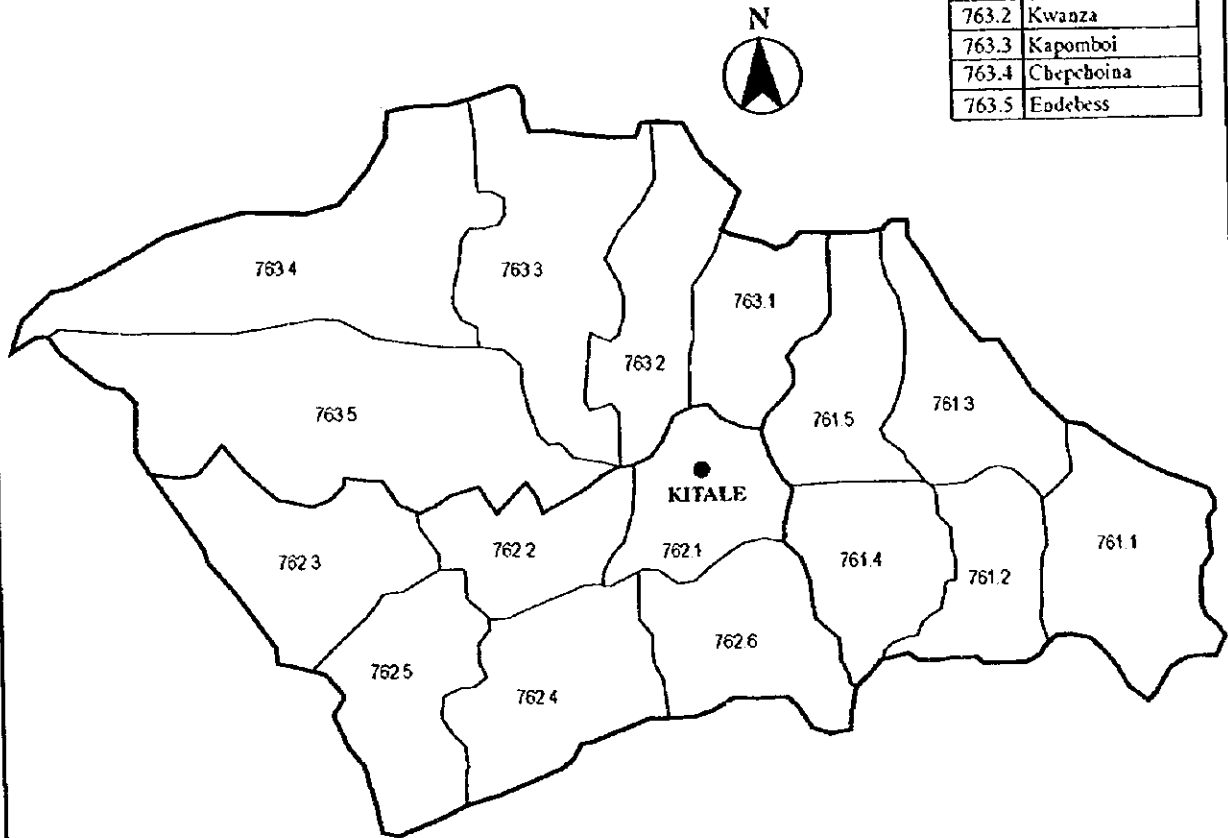


Location Code	Urban Centre Code	Name of Urban Scheme	Water Undertaker
752.9	U-163	Narok	Council
		Angata Baragoi	MOWR
		Kiteotis	MOWR
753.3		Lemek	
753.1		Mulot	MOWR
753.2		Ololunga	Other
		Ilmasharian	MOWR

- Urban Centre
- Large Scale Rural Water Supply Scheme

<p><b>THE AFTERCARE STUDY ON THE NATIONAL WATER MASTER PLAN</b></p> <p><b>JAPAN INTERNATIONAL COOPERATION AGENCY</b></p>	<p><b>Existing Water Supply Schemes (750 NAROK District)</b></p>
--	--

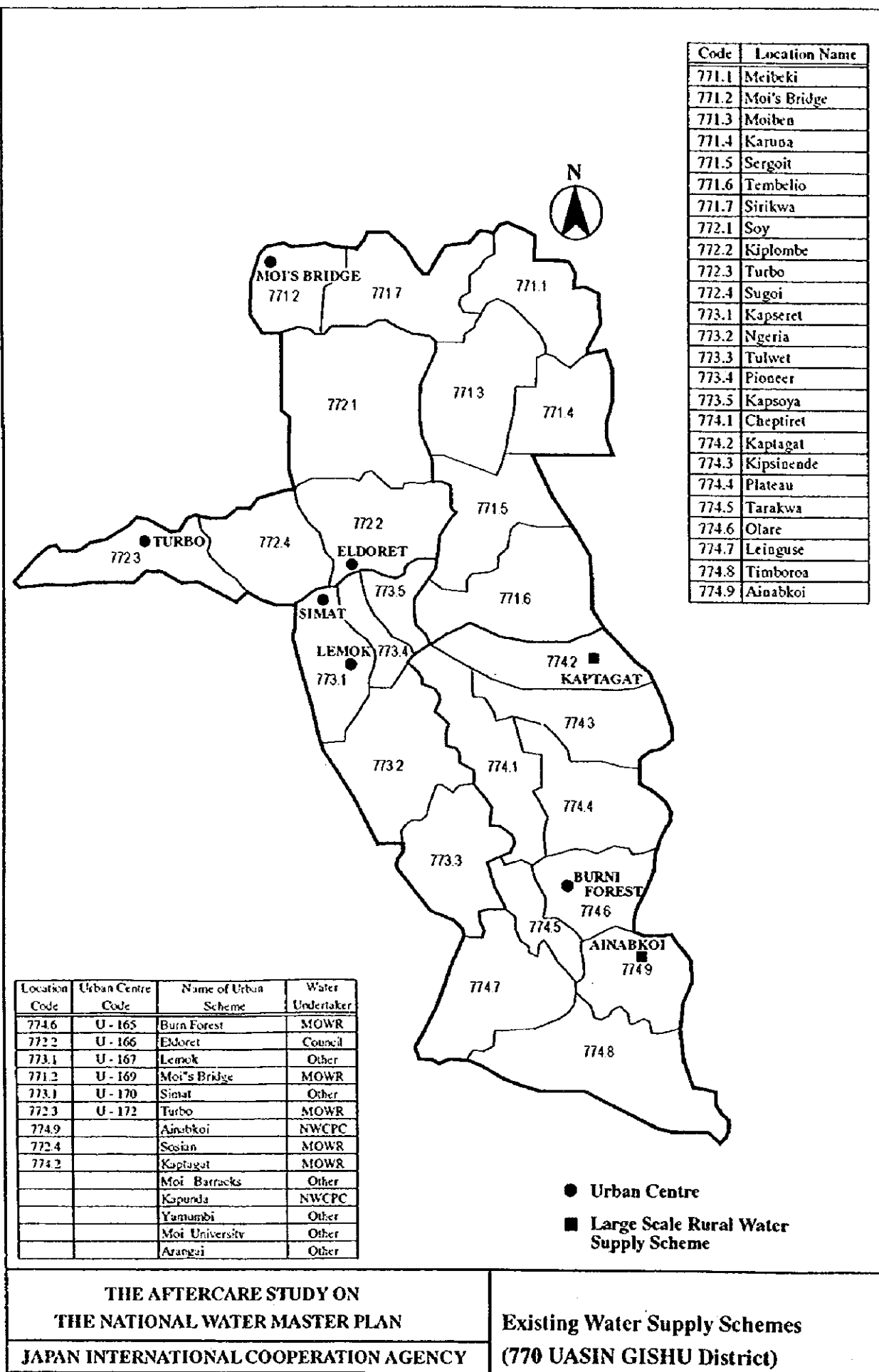
Code	Location Name
761.1	Chepsiro
761.2	Cberangani
761.3	Makutano
761.4	Kaplamai
761.5	Sinyerere
762.1	Municipality
762.2	Kinyoro
762.3	Kiboroa
762.4	Kiminiini
762.5	Saboti
762.6	Waitalik
763.1	Kaisagat
763.2	Kwaaza
763.3	Kapomboi
763.4	Chepeboina
763.5	Eodebess



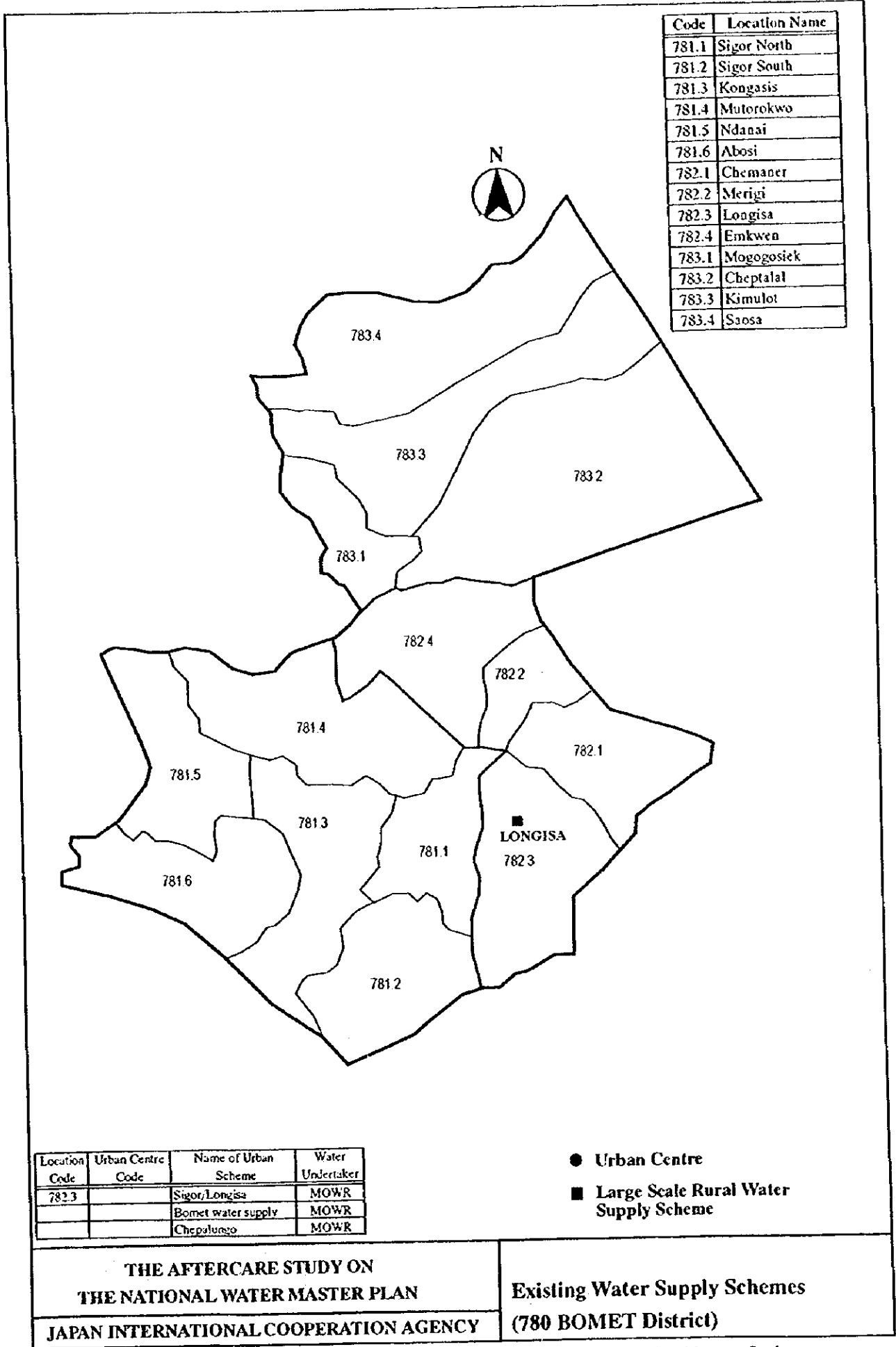
Location Code	Urban Centre Code	Name of Urban Scheme	Water Undertaker
762.1	U-164	Kitale	Council

- Urban Centre
- Large Scale Rural Water Supply Scheme

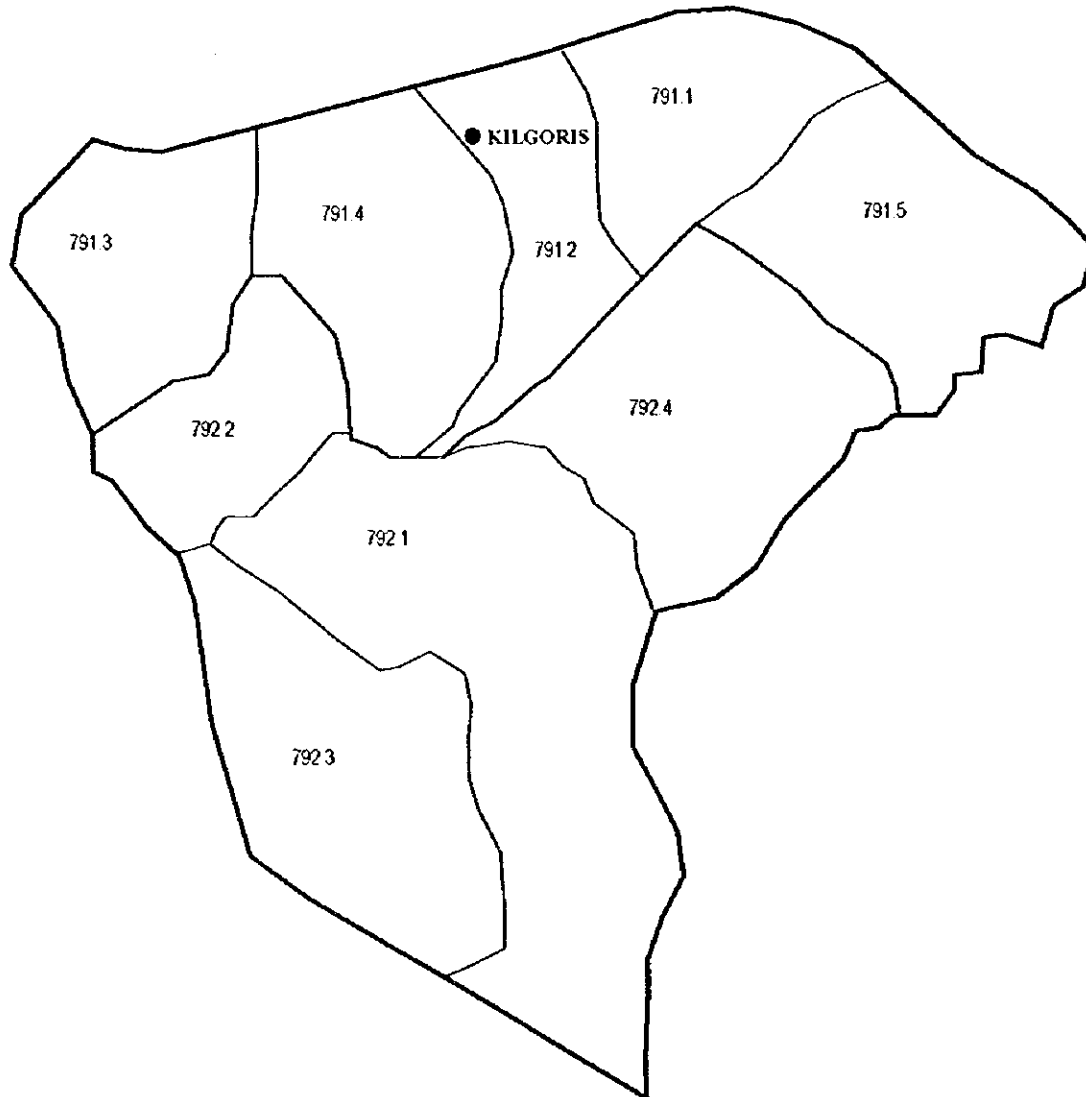
<p><b>THE AFTERCARE STUDY ON THE NATIONAL WATER MASTER PLAN</b></p> <p><b>JAPAN INTERNATIONAL COOPERATION AGENCY</b></p>	<p><b>Existing Water Supply Schemes (760 TRANS NZOIA District)</b></p>
--	--







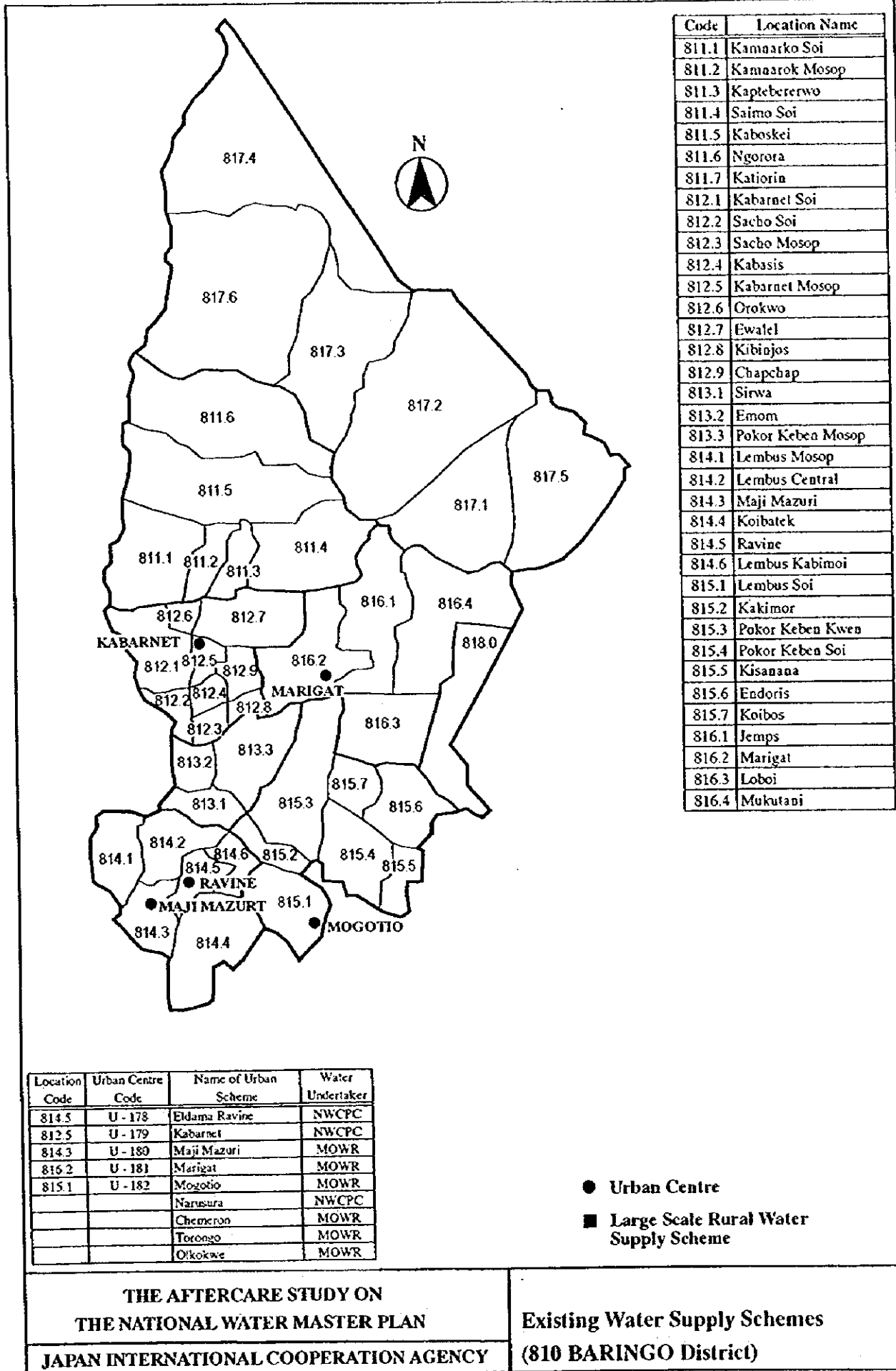
Code	Location Name
791.1	Moitanik East
791.2	Moitanik West
791.3	Uasin Gishu West
791.4	Uasin Gishu East
791.5	Ecarti
792.1	Siria East
792.2	Siria West
792.3	Siria Central
792.4	Kimintet



Location Code	Urban Centre Code	Name of Urban Scheme	Water Undertaker
791.2	U - 174	Kilgoris	MOWR
792.3		Angata Baragoin/s	MOWR
792.1		Lolgorka W/S	MOWR

- Urban Centre
- Large Scale Rural Water Supply Scheme

<b>THE AFTERCARE STUDY ON THE NATIONAL WATER MASTER PLAN</b>	<b>Existing Water Supply Schemes (790 TRANSMARA District)</b>
<b>JAPAN INTERNATIONAL COOPERATION AGENCY</b>	



Code	Location Name
811.1	Kamaarko Soi
811.2	Kamaarok Mosop
811.3	Kaptebererwo
811.4	Saimo Soi
811.5	Kaboskei
811.6	Ngorora
811.7	Katiorin
812.1	Kabarnet Soi
812.2	Sacho Soi
812.3	Sacho Mosop
812.4	Kabasis
812.5	Kabarnet Mosop
812.6	Orokwo
812.7	Ewafel
812.8	Kibiojos
812.9	Chapchap
813.1	Sirwa
813.2	Emom
813.3	Pokor Keben Mosop
814.1	Lembus Mosop
814.2	Lembus Central
814.3	Maji Mazuri
814.4	Koibatek
814.5	Ravine
814.6	Lembus Kabimoi
815.1	Lembus Soi
815.2	Kakimor
815.3	Pokor Keben Kwen
815.4	Pokor Keben Soi
815.5	Kisanana
815.6	Endoris
815.7	Koibos
816.1	Jemps
816.2	Marigat
816.3	Loboi
816.4	Mukutani

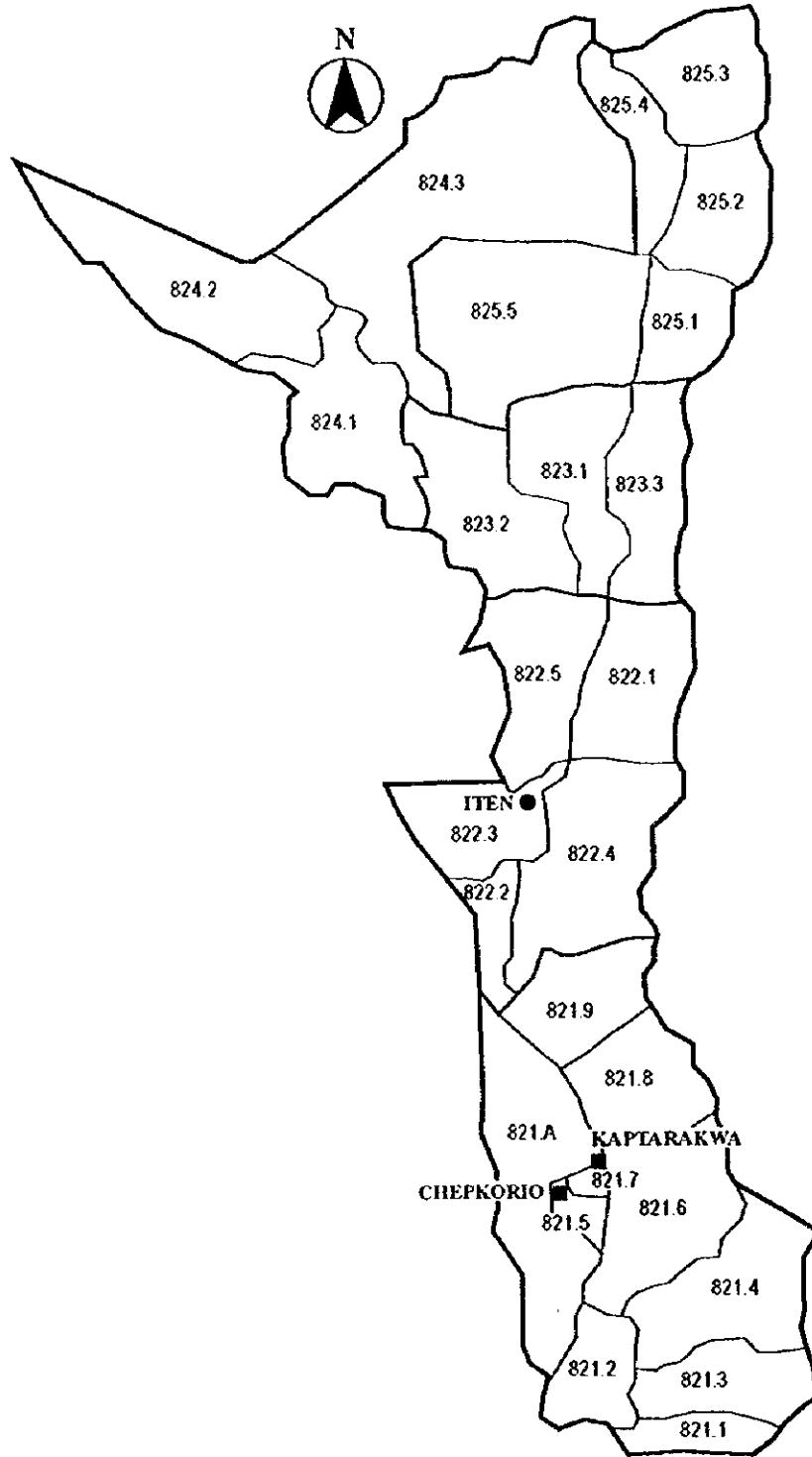
Location Code	Urban Centre Code	Name of Urban Scheme	Water Undertaker
814.5	U - 178	Eldama Ravine	NWCPC
812.5	U - 179	Kabarnet	NWCPC
814.3	U - 180	Maji Mazuri	MOWR
816.2	U - 181	Marigat	MOWR
815.1	U - 182	Mogotio	MOWR
		Narusura	NWCPC
		Chemeron	MOWR
		Torongo	MOWR
		Oikokwe	MOWR

- Urban Centre
- Large Scale Rural Water Supply Scheme

**THE AFTERCARE STUDY ON  
THE NATIONAL WATER MASTER PLAN**

**JAPAN INTERNATIONAL COOPERATION AGENCY**

**Existing Water Supply Schemes  
(810 BARINGO District)**



Code	Location Name
821.1	Metikei
821.2	Kanwosor
821.3	Kocholwo
821.4	Chemiroa
821.5	Marichor
821.6	Soy
821.7	Mosop
821.8	Kibargoi
821.9	Kitany
821.A	Kabiemit
822.1	Keu
822.2	Mutei
822.3	Irong
822.4	Kiptuilong
822.5	Kapchemutwa
823.1	Koibarak
823.2	Moiben
823.3	Arror
824.1	Cherangany
824.2	Sengwer
824.3	Lelan
825.1	Mon
825.2	Mokoro
825.3	Endo
825.4	Embonut
825.5	Sambitir

Location Code	Urban Centre Code	Name of Urban Scheme	Water Undertaker
822.3	U - 183	Iten	MOWR
821.7		Kptarakwa	MOWR
		Nerkwo	MOWR
		Kapsowar	MOWR
821.7		Kaptarakwa	MOWR
821.5		Chepkorio	MOWR

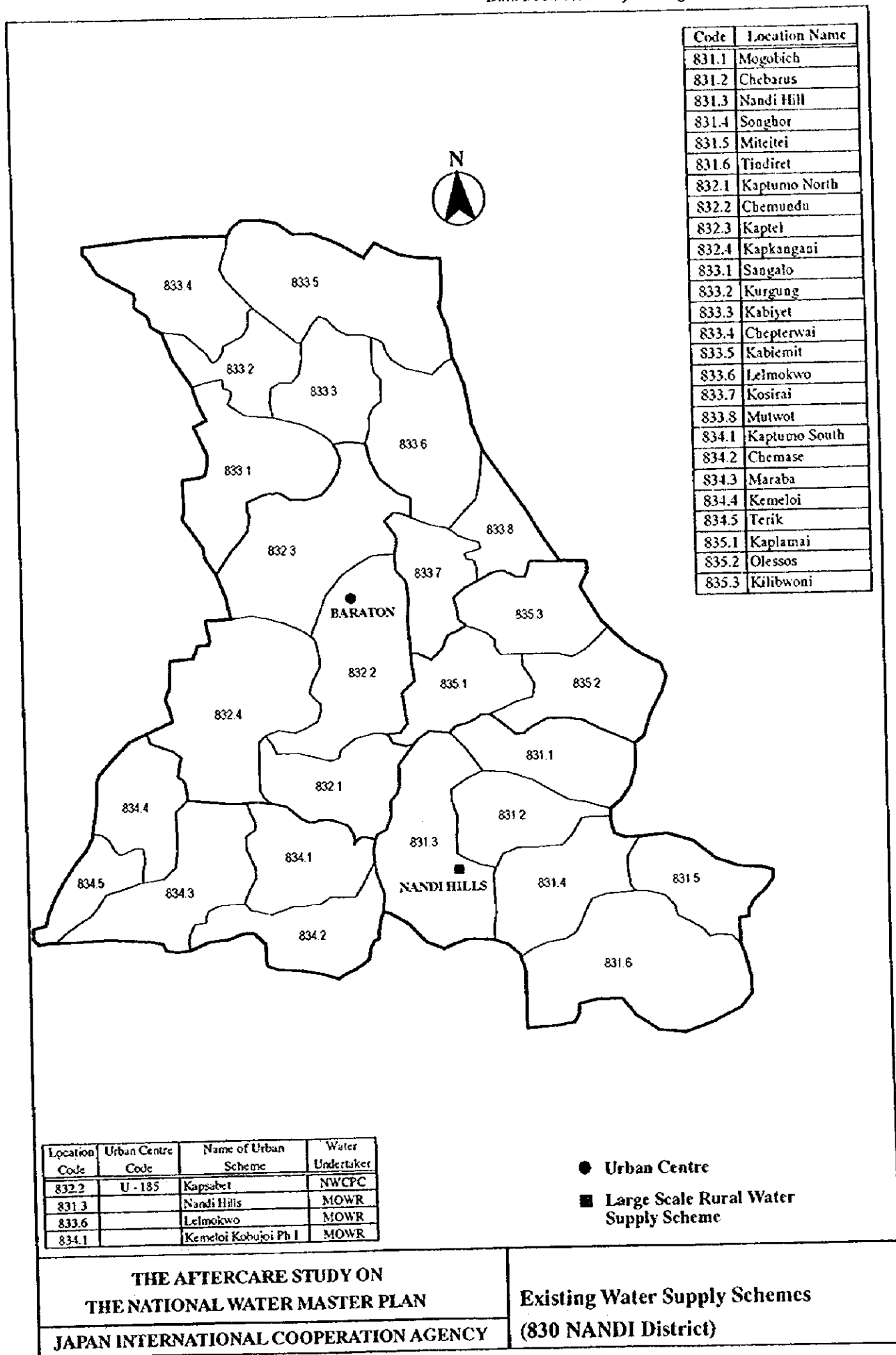
- Urban Centre
- Large Scale Rural Water Supply Scheme

**THE AFTERCARE STUDY ON  
THE NATIONAL WATER MASTER PLAN**

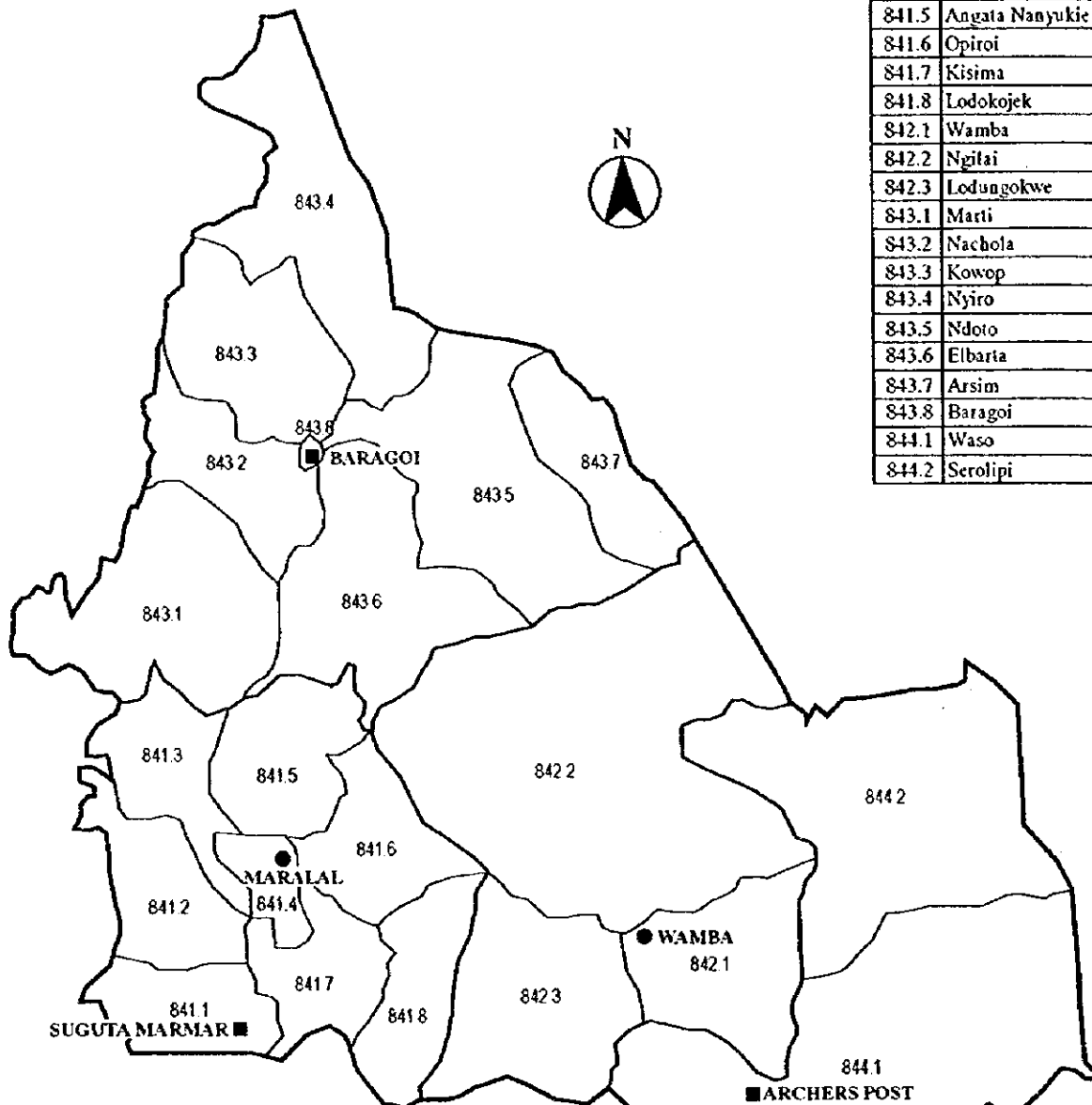
**JAPAN INTERNATIONAL COOPERATION AGENCY**

**Existing Water Supply Schemes**

**(820 ELGEYO MARAKWET District)**



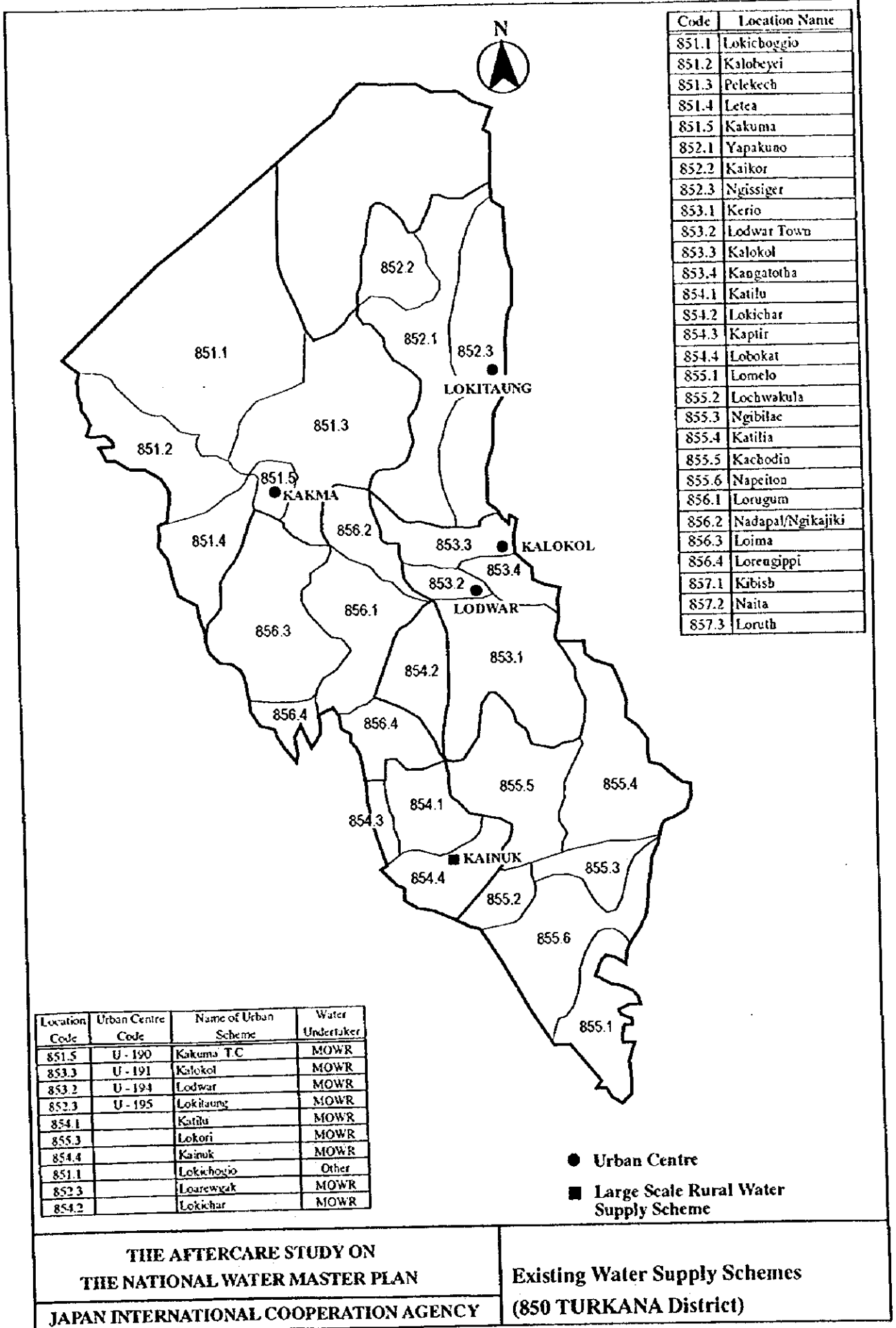
Code	Location Name
841.1	Sugutamarmar
841.2	Loosuk
841.3	Poro
841.4	Maralal Urban
841.5	Angata Nanyukie
841.6	Opiroi
841.7	Kisima
841.8	Lodokojek
842.1	Wamba
842.2	Ngilai
842.3	Lodungokwe
843.1	Marti
843.2	Nachola
843.3	Kowop
843.4	Nyiro
843.5	Ndoto
843.6	Elbarta
843.7	Arsim
843.8	Baragoi
844.1	Waso
844.2	Serolipi



Location Code	Urban Centre Code	Name of Urban Scheme	Water Undertaker
841.4	U - 188	Maralal	MOWR
842.1	U - 189	Wamba	MOWR
842.3		Lodungokwe	MOWR
841.7		Kisima	MOWR
843.8		Baragoi 1 Borehole	MOWR
843.8		Baragoi 2 Borehole	MOWR
841.1		Suguta marmar water supply	MOWR
844.1		Archers post	MOWR
		South Horr water supply	MOWR
		Loikas water supply	MOWR

- Urban Centre
- Large Scale Rural Water Supply Scheme

<p><b>THE AFTERCARE STUDY ON THE NATIONAL WATER MASTER PLAN</b></p>	<p><b>Existing Water Supply Schemes (840 SAMBURU District)</b></p>
<p><b>JAPAN INTERNATIONAL COOPERATION AGENCY</b></p>	



Code	Location Name
851.1	Lokichoggio
851.2	Kalobeyi
851.3	Pelekech
851.4	Letea
851.5	Kakuma
852.1	Yapakuno
852.2	Kaikor
852.3	Ngissiger
853.1	Kerio
853.2	Lodwar Town
853.3	Kalokol
853.4	Kangatoha
854.1	Katilu
854.2	Lokichar
854.3	Kapiir
854.4	Lobokat
855.1	Lomelo
855.2	Lochwakula
855.3	Ngibitac
855.4	Katilia
855.5	Kachodia
855.6	Napeiton
856.1	Lorugum
856.2	Nadapal/Ngikajiki
856.3	Loima
856.4	Loreugippi
857.1	Kibisb
857.2	Naita
857.3	Loruth

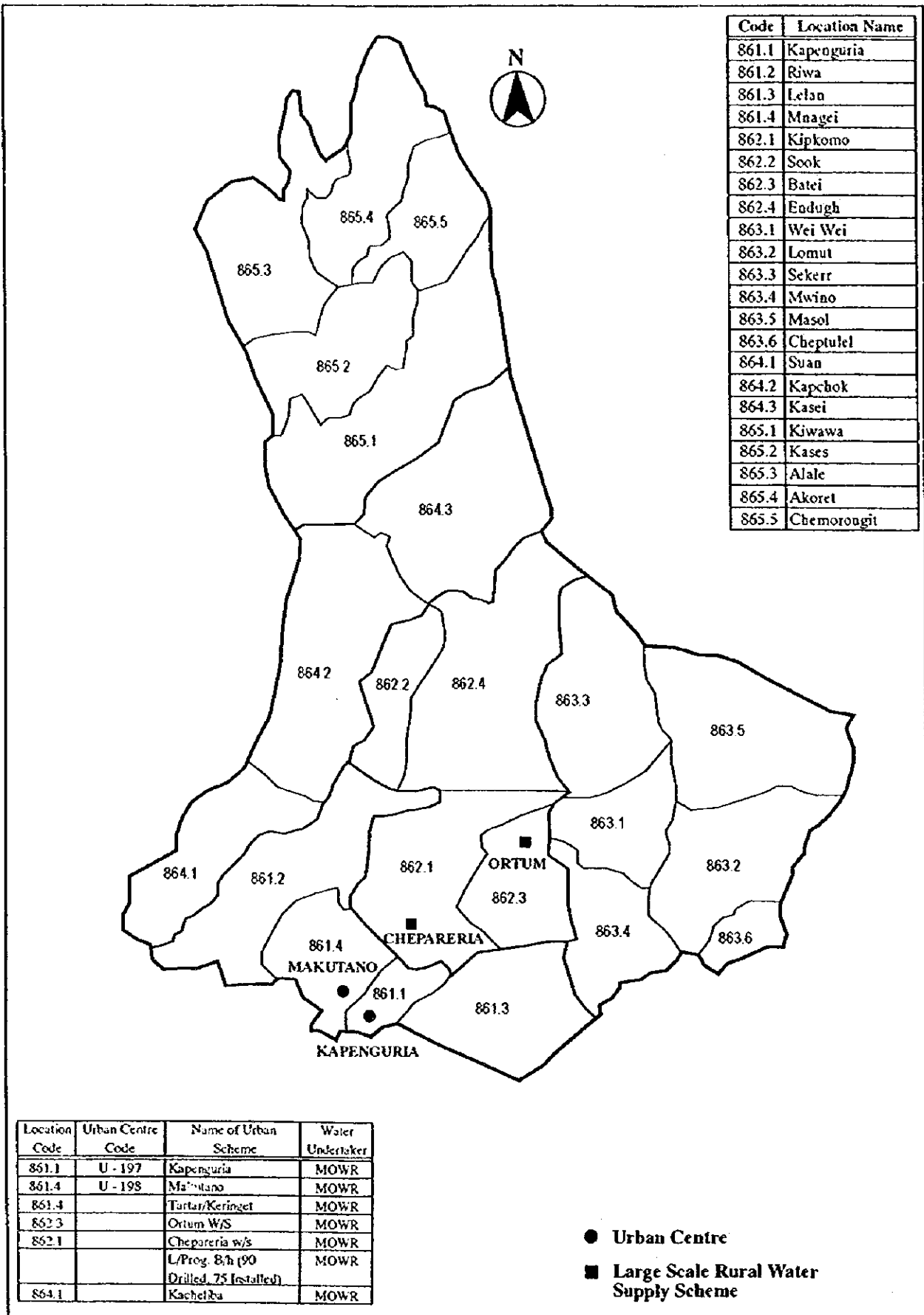
Location Code	Urban Centre Code	Name of Urban Scheme	Water Undertaker
851.5	U - 190	Kakuma T.C	MOWR
853.3	U - 191	Kalokol	MOWR
853.2	U - 194	Lodwar	MOWR
852.3	U - 195	Lokitaung	MOWR
854.1		Katilu	MOWR
855.3		Lokori	MOWR
854.4		Kainuk	MOWR
851.1		Lokichoggio	Other
852.3		Loarewak	MOWR
854.2		Lokichar	MOWR

● Urban Centre  
 ■ Large Scale Rural Water Supply Scheme

THE AFTERCARE STUDY ON  
 THE NATIONAL WATER MASTER PLAN

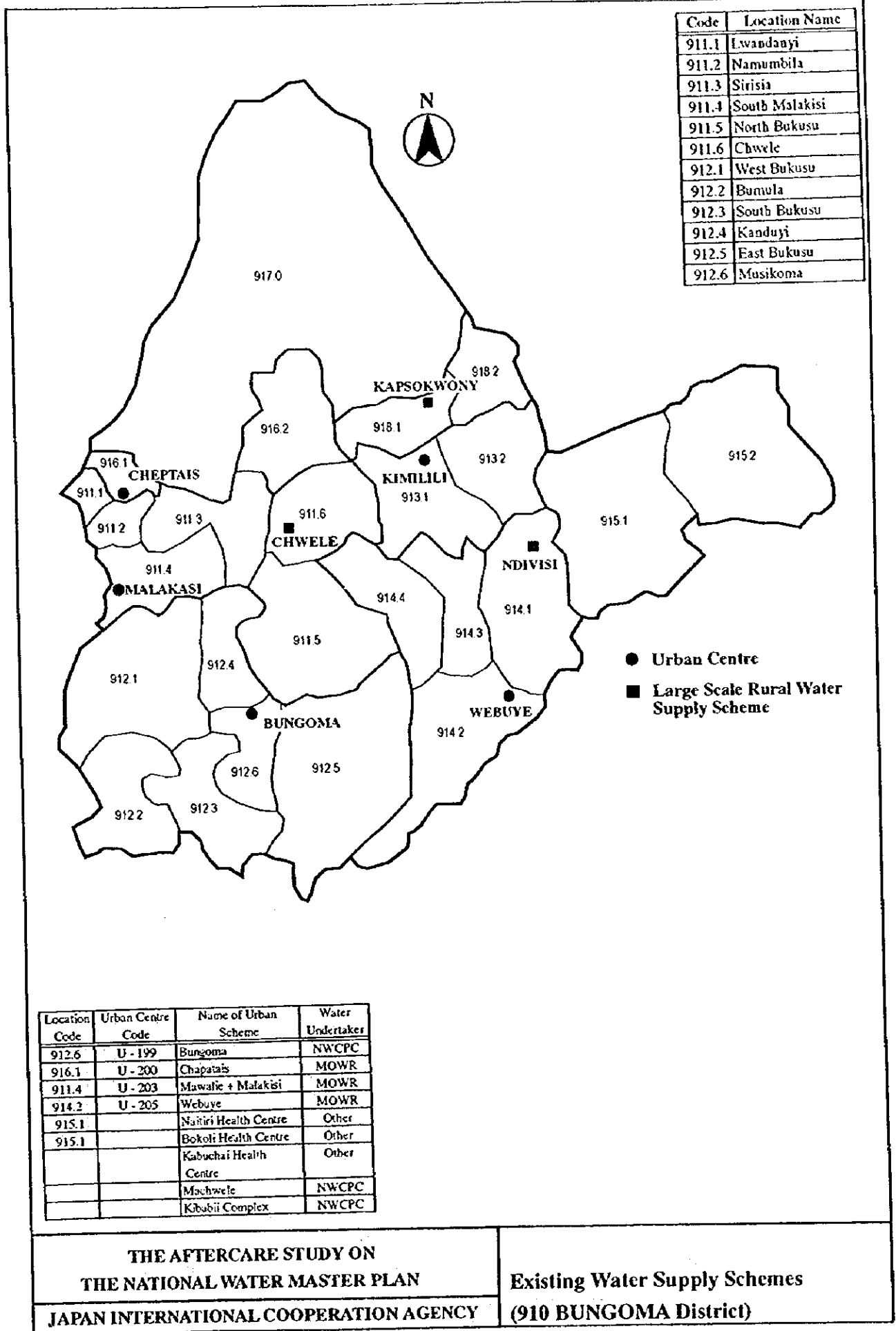
JAPAN INTERNATIONAL COOPERATION AGENCY

Existing Water Supply Schemes  
 (850 TURKANA District)



<b>THE AFTERCARE STUDY ON THE NATIONAL WATER MASTER PLAN</b>	<b>Existing Water Supply Schemes (860 WEST POKOT District)</b>
<b>JAPAN INTERNATIONAL COOPERATION AGENCY</b>	





Code	Location Name
911.1	Lwandanyi
911.2	Namumbila
911.3	Sirisia
911.4	South Malakisi
911.5	North Bukusu
911.6	Chwele
912.1	West Bukusu
912.2	Bumula
912.3	South Bukusu
912.4	Kanduyi
912.5	East Bukusu
912.6	Musikoma

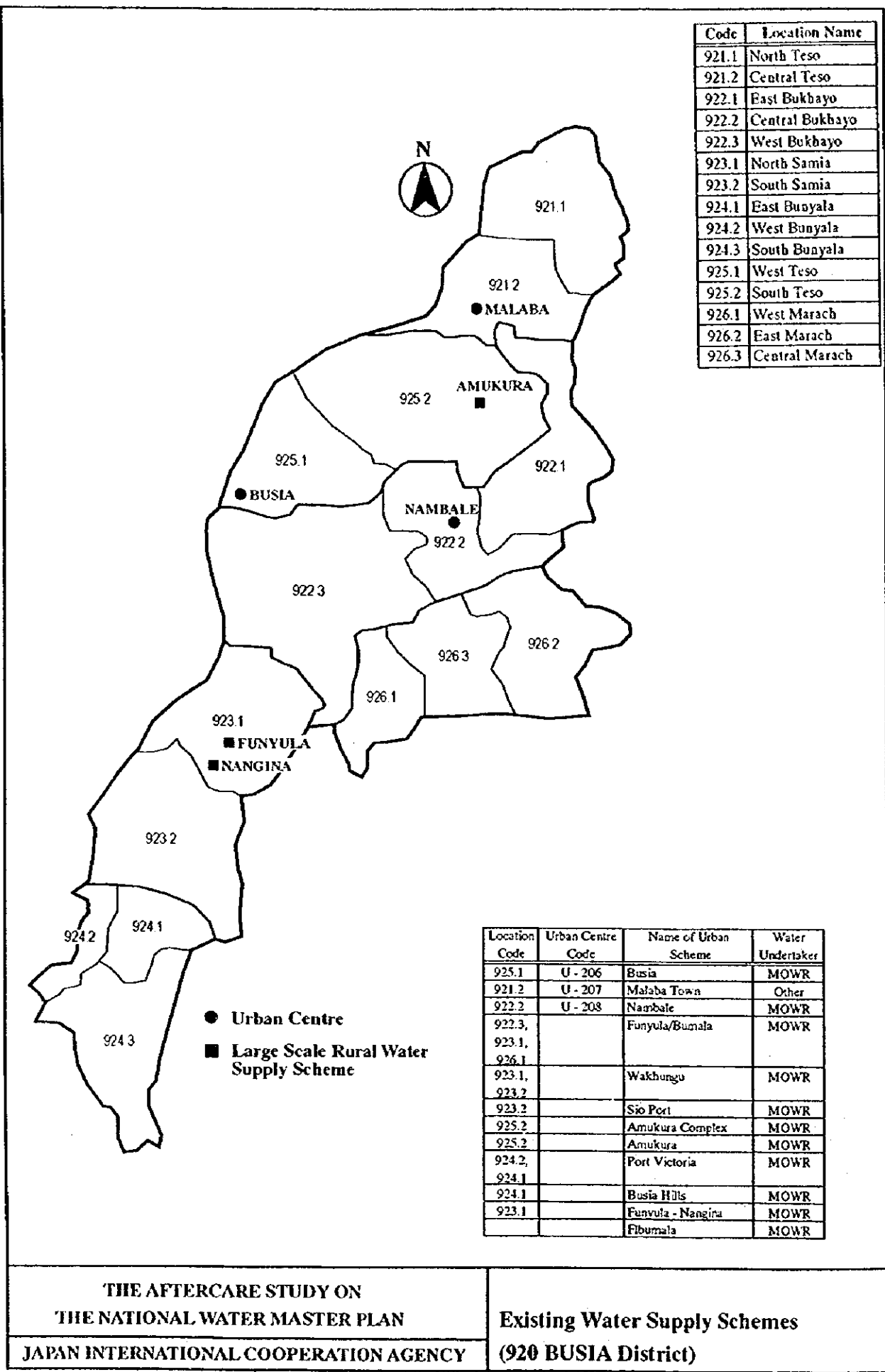
- Urban Centre
- Large Scale Rural Water Supply Scheme

Location Code	Urban Centre Code	Name of Urban Scheme	Water Undertaker
912.6	U - 199	Bungoma	NWCPC
916.1	U - 200	Chapatais	MOWR
911.4	U - 203	Mawafic + Malakisi	MOWR
914.2	U - 205	Webuye	MOWR
915.1		Naitiri Health Centre	Other
915.1		Bokoli Health Centre	Other
		Kabuchai Health Centre	Other
		Machwele	NWCPC
		Kibubii Complex	NWCPC

**THE AFTERCARE STUDY ON  
THE NATIONAL WATER MASTER PLAN**

**JAPAN INTERNATIONAL COOPERATION AGENCY**

**Existing Water Supply Schemes  
(910 BUNGOMA District)**



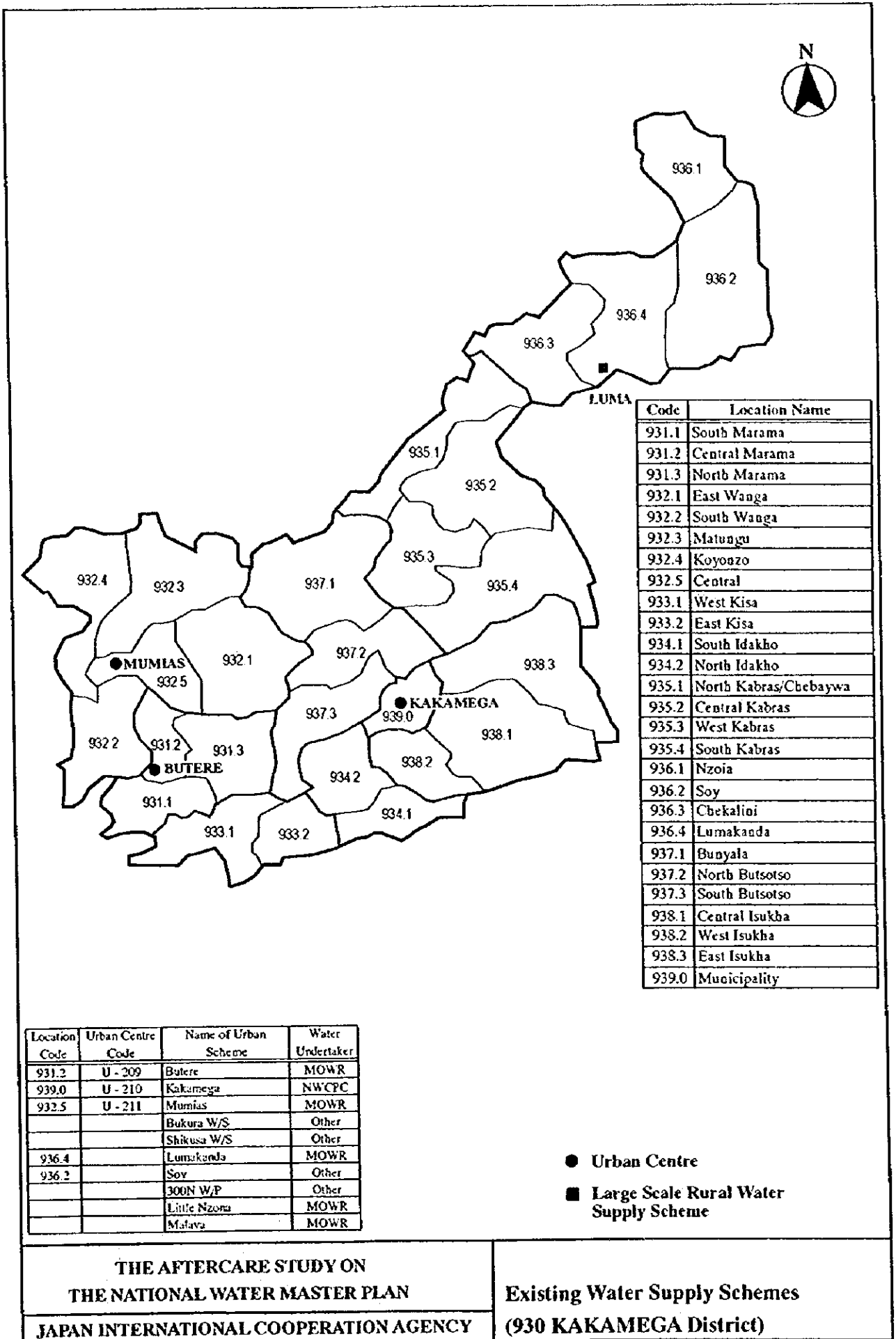
Code	Location Name
921.1	North Teso
921.2	Central Teso
922.1	East Bukbayo
922.2	Central Bukbayo
922.3	West Bukbayo
923.1	North Samia
923.2	South Samia
924.1	East Bunyala
924.2	West Bunyala
924.3	South Bunyala
925.1	West Teso
925.2	South Teso
926.1	West Marach
926.2	East Marach
926.3	Central Marach

Location Code	Urban Centre Code	Name of Urban Scheme	Water Undertaker
925.1	U - 206	Busia	MOWR
921.2	U - 207	Malaba Town	Other
922.2	U - 208	Nambale	MOWR
922.3, 923.1, 926.1		Funyula/Bunala	MOWR
923.1, 923.2		Wakhungu	MOWR
923.2		Sio Port	MOWR
925.2		Amukura Complex	MOWR
925.2		Amukura	MOWR
924.2, 924.1		Port Victoria	MOWR
924.1		Busia Hills	MOWR
923.1		Funyula - Nangina	MOWR
		Fibumala	MOWR

**THE AFTERCARE STUDY ON  
THE NATIONAL WATER MASTER PLAN**

**JAPAN INTERNATIONAL COOPERATION AGENCY**

**Existing Water Supply Schemes  
(920 BUSIA District)**



Code	Location Name
931.1	South Marama
931.2	Central Marama
931.3	North Marama
932.1	East Wanga
932.2	South Wanga
932.3	Matungu
932.4	Koyonzo
932.5	Central
933.1	West Kisa
933.2	East Kisa
934.1	South Idakho
934.2	North Idakho
935.1	North Kabras/Chebawya
935.2	Central Kabras
935.3	West Kabras
935.4	South Kabras
936.1	Nzoia
936.2	Soy
936.3	Cbekalioi
936.4	Lumakanda
937.1	Bunyala
937.2	North Butsotso
937.3	South Butsotso
938.1	Central Isukha
938.2	West Isukha
938.3	East Isukha
939.0	Municipality

Location Code	Urban Centre Code	Name of Urban Scheme	Water Undertaker
931.2	U - 209	Butere	MOWR
939.0	U - 210	Kakamega	NWCPC
932.5	U - 211	Mumias	MOWR
		Bukura W/S	Other
		Shikusa W/S	Other
936.4		Lumakanda	MOWR
936.2		Soy	Other
		300N W/P	Other
		Little Nzoia	MOWR
		Malava	MOWR

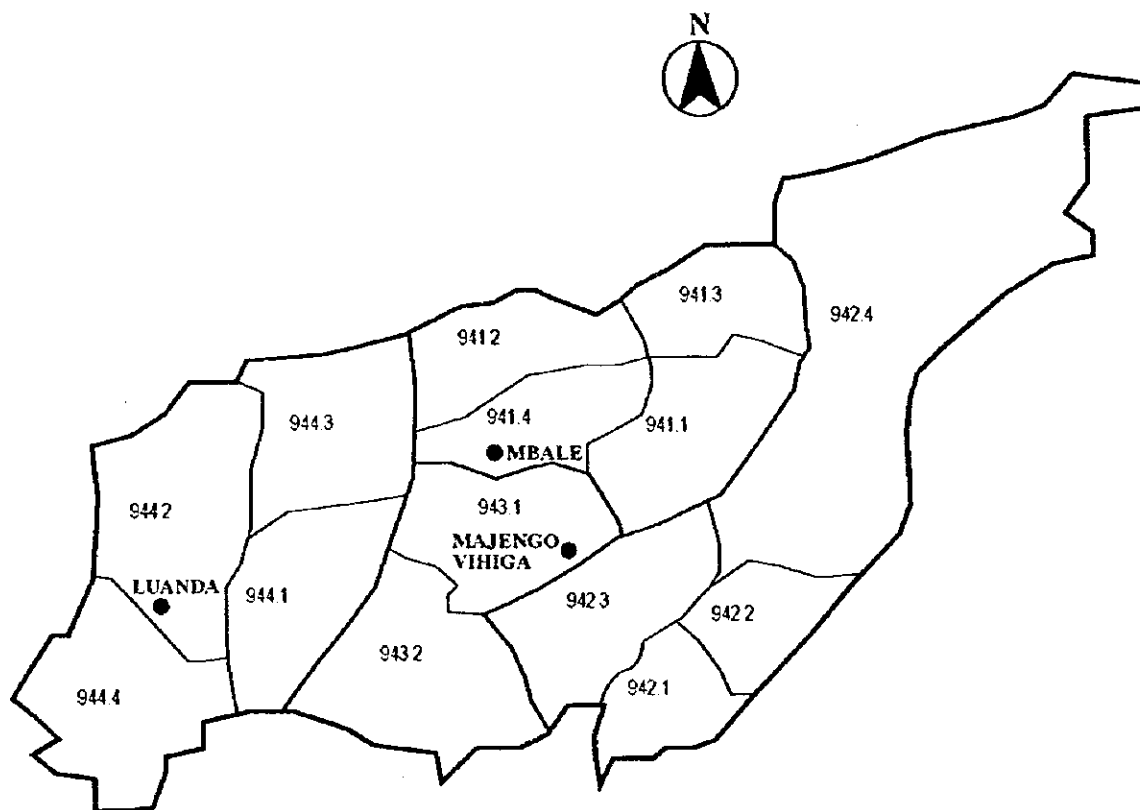
- Urban Centre
- Large Scale Rural Water Supply Scheme

**THE AFTERCARE STUDY ON  
THE NATIONAL WATER MASTER PLAN**

**JAPAN INTERNATIONAL COOPERATION AGENCY**

**Existing Water Supply Schemes  
(930 KAKAMEGA District)**

Code	Location Name
941.1	North Maragoli
941.2	West Maragoli
941.3	East Maragoli
941.4	Edzava
942.1	Tambua
942.2	Banja
942.3	Gisambai
942.4	Shamakokho
943.1	Central Maragoli
943.2	South Maragoli
944.1	East Bunyore
944.2	West Bunyore
944.3	North Bunyore
944.4	South Bunyore




Location Code	Urban Centre Code	Name of Urban Scheme	Water Undertaker
944.2	U - 213	Luanda	MOWR
941.4	U - 214	Mbale	Other
943.1	U - 215	Vihiga + Majengo	MOWR
942.4		Bumbo/Shamakokho	Other
		Malindi/Sirulo	Other
		Magui-Buvani	Other
		Moi Girl's Yokoli	Other
		Kaimosi	MOWR
		Sosiani	MOWR

- Urban Centre
- Large Scale Rural Water Supply Scheme

<p><b>THE AFTERCARE STUDY ON THE NATIONAL WATER MASTER PLAN</b></p> <p><b>JAPAN INTERNATIONAL COOPERATION AGENCY</b></p>	<p><b>Existing Water Supply Schemes (940 VIHIGA District)</b></p>
--	---







1111