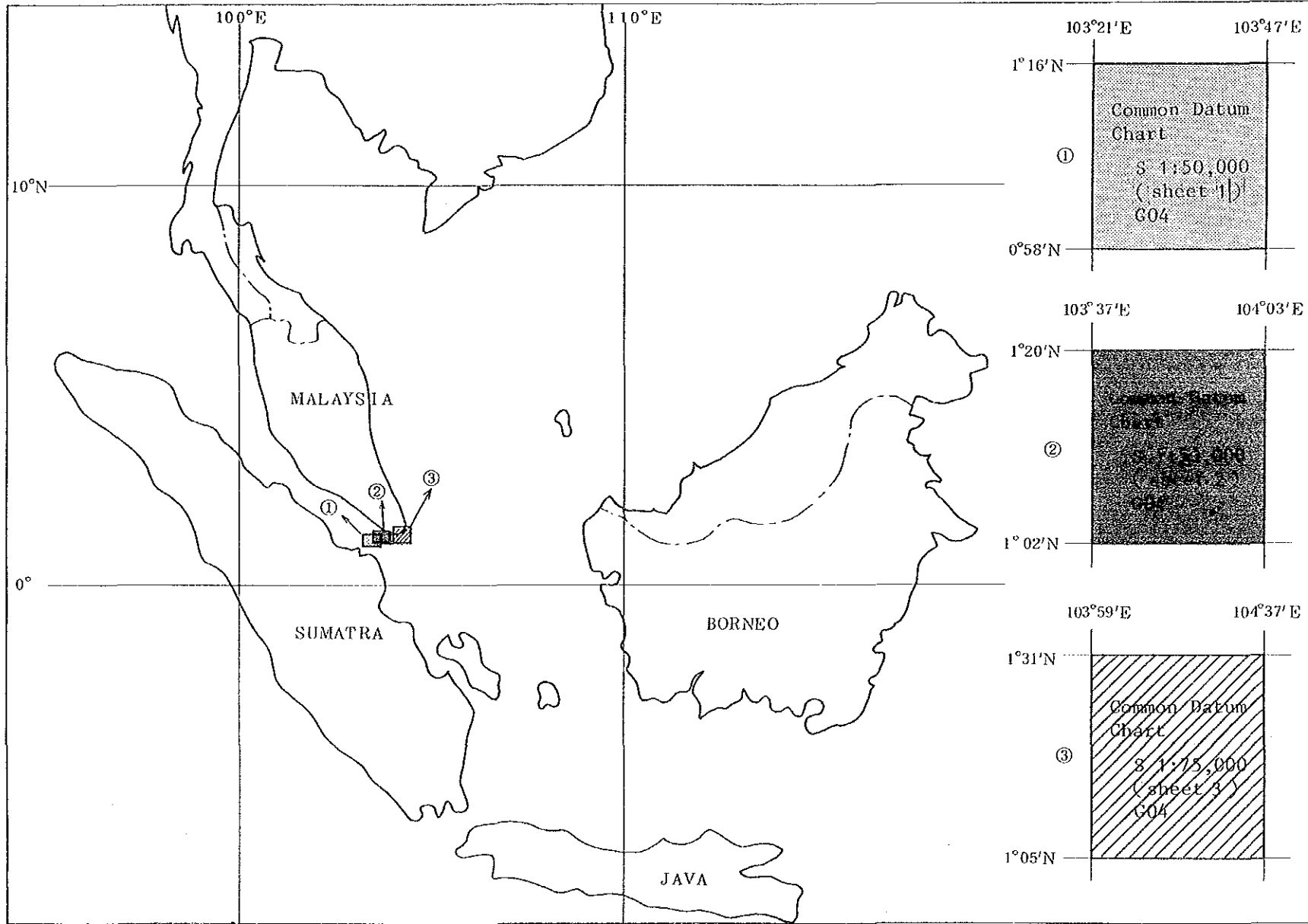


C-3

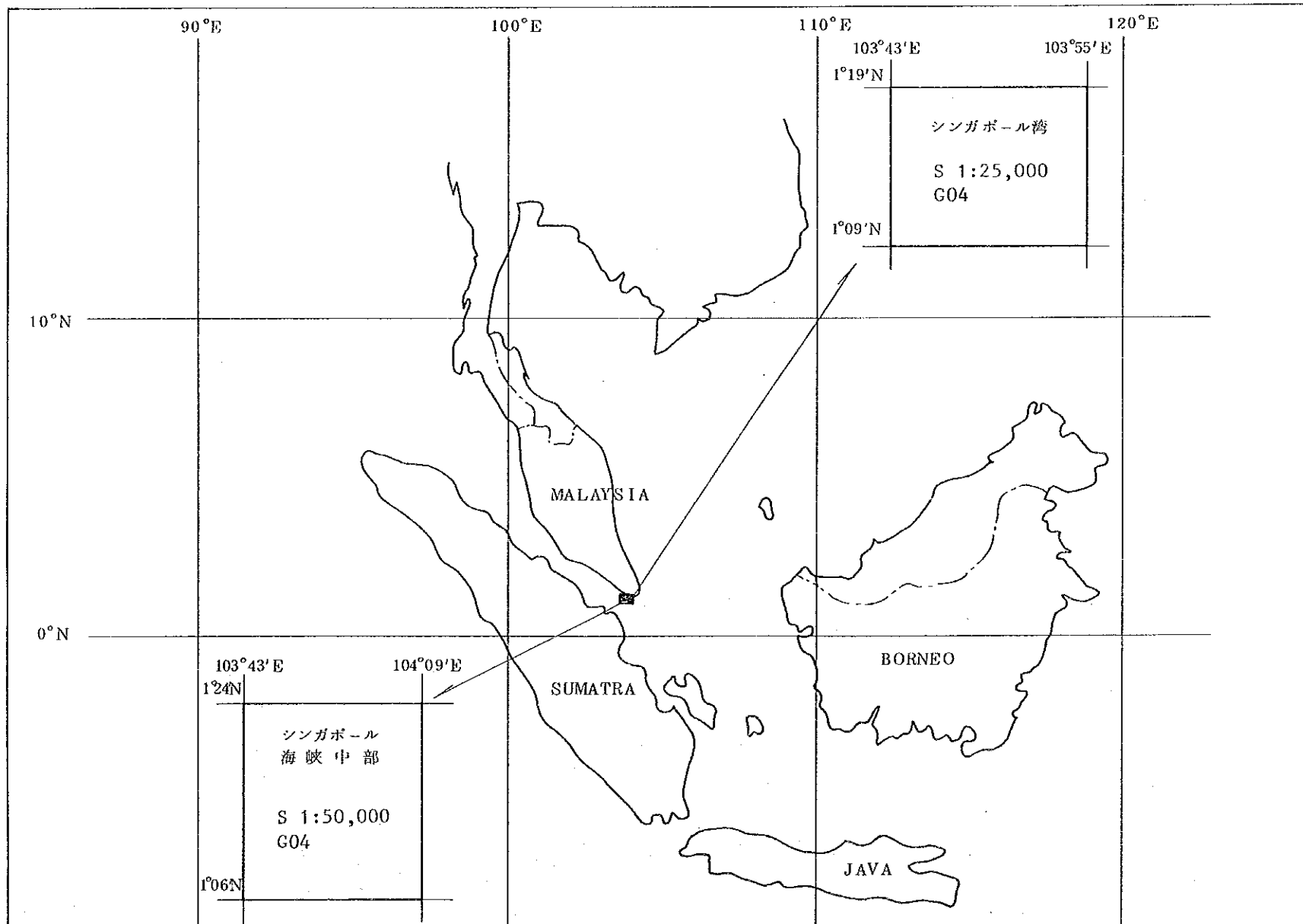




Common Datum
Chart
S 1:50,000
(sheet 2)
G04

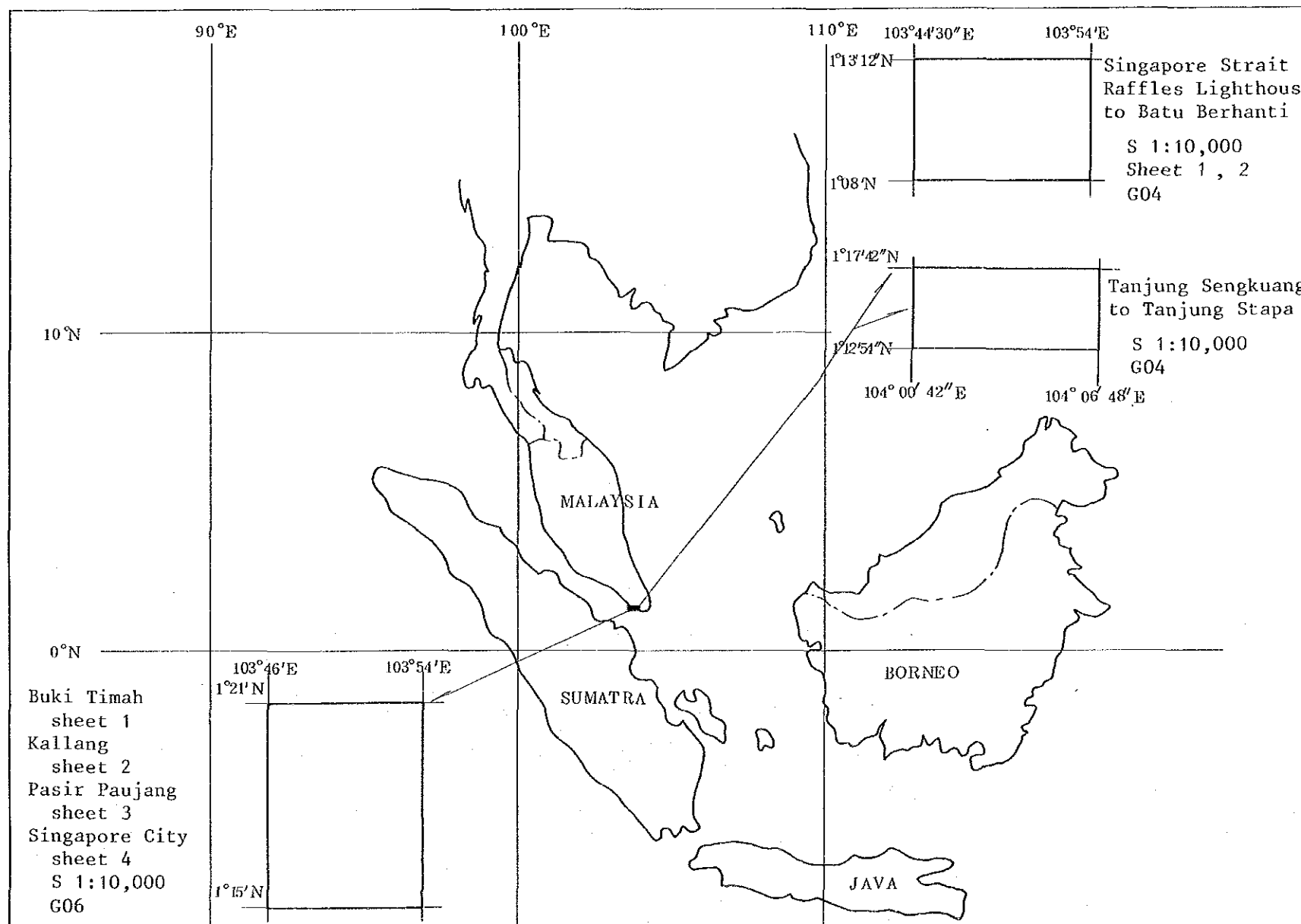
Common Datum
Chart
S 1:50,000
(sheet 2)
G04

Common Datum
Chart
S 1:50,000
(sheet 2)
G04

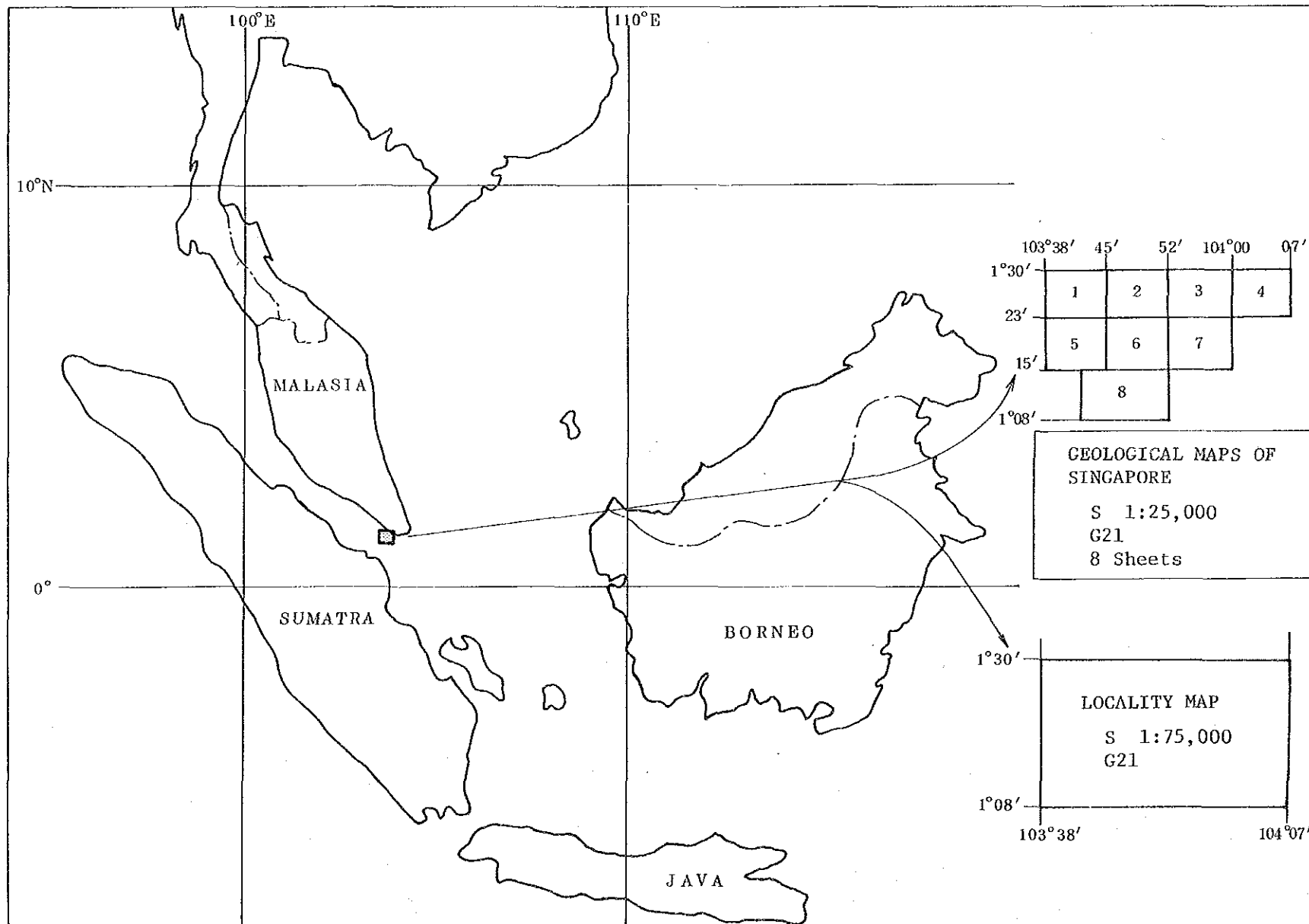


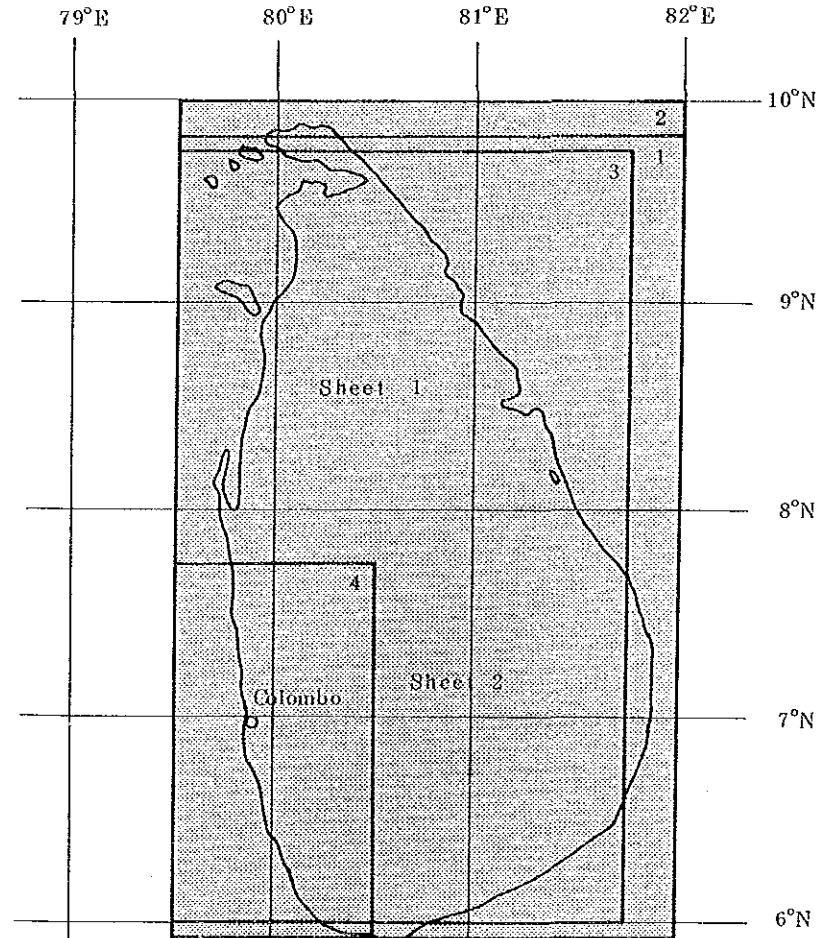
シンガポール

B-1, C-3

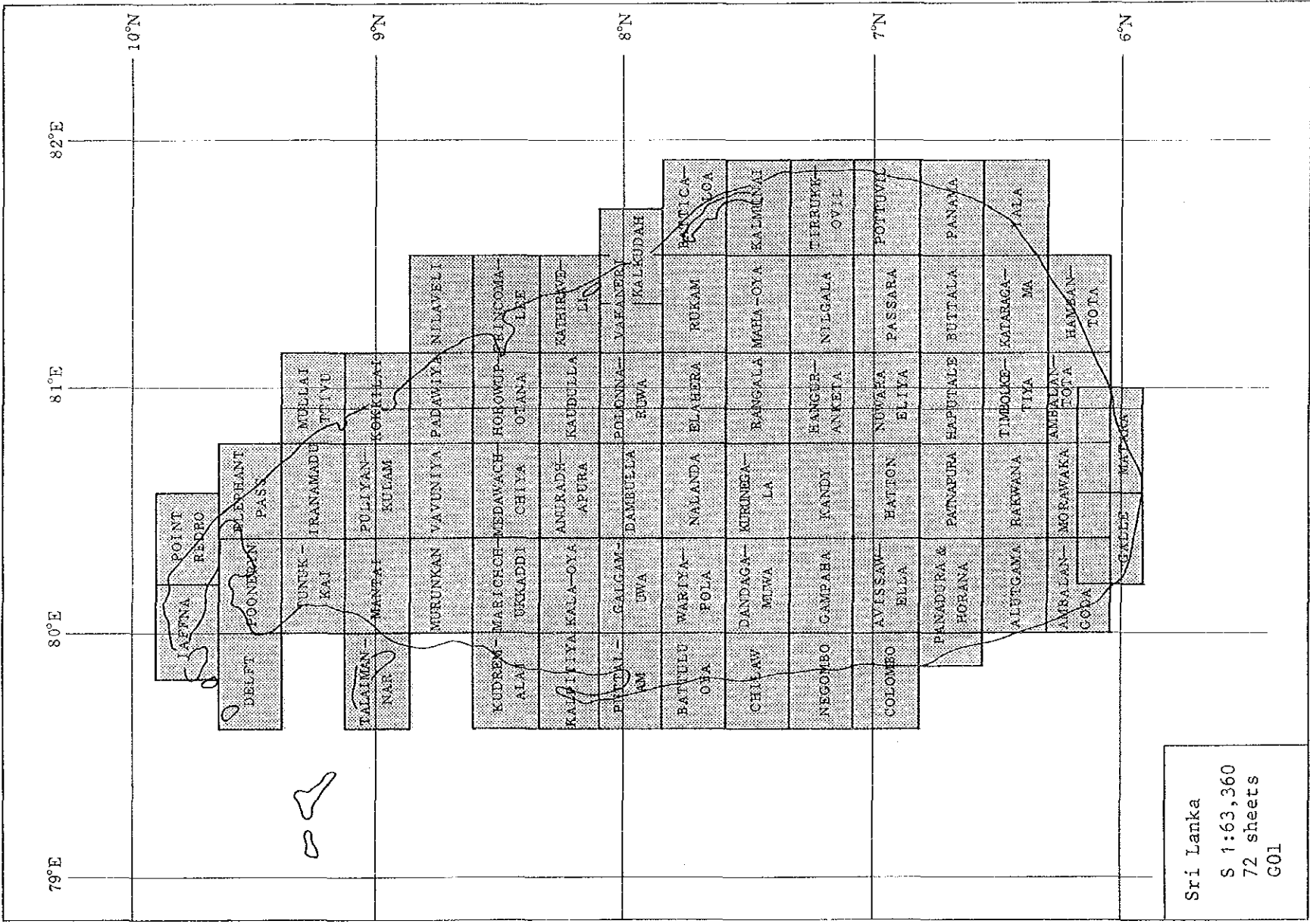


シン
カ
ポ
ー
ル

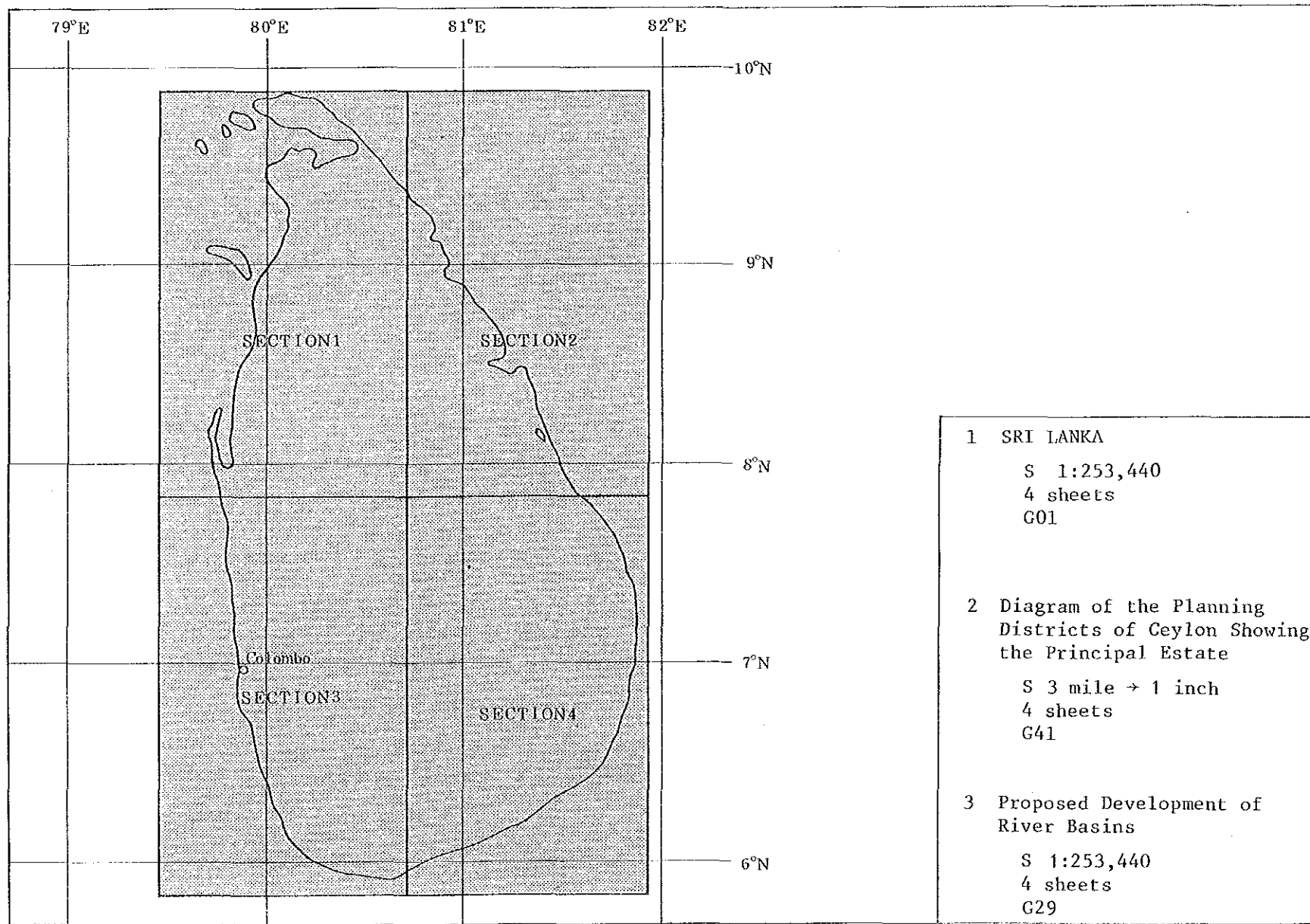


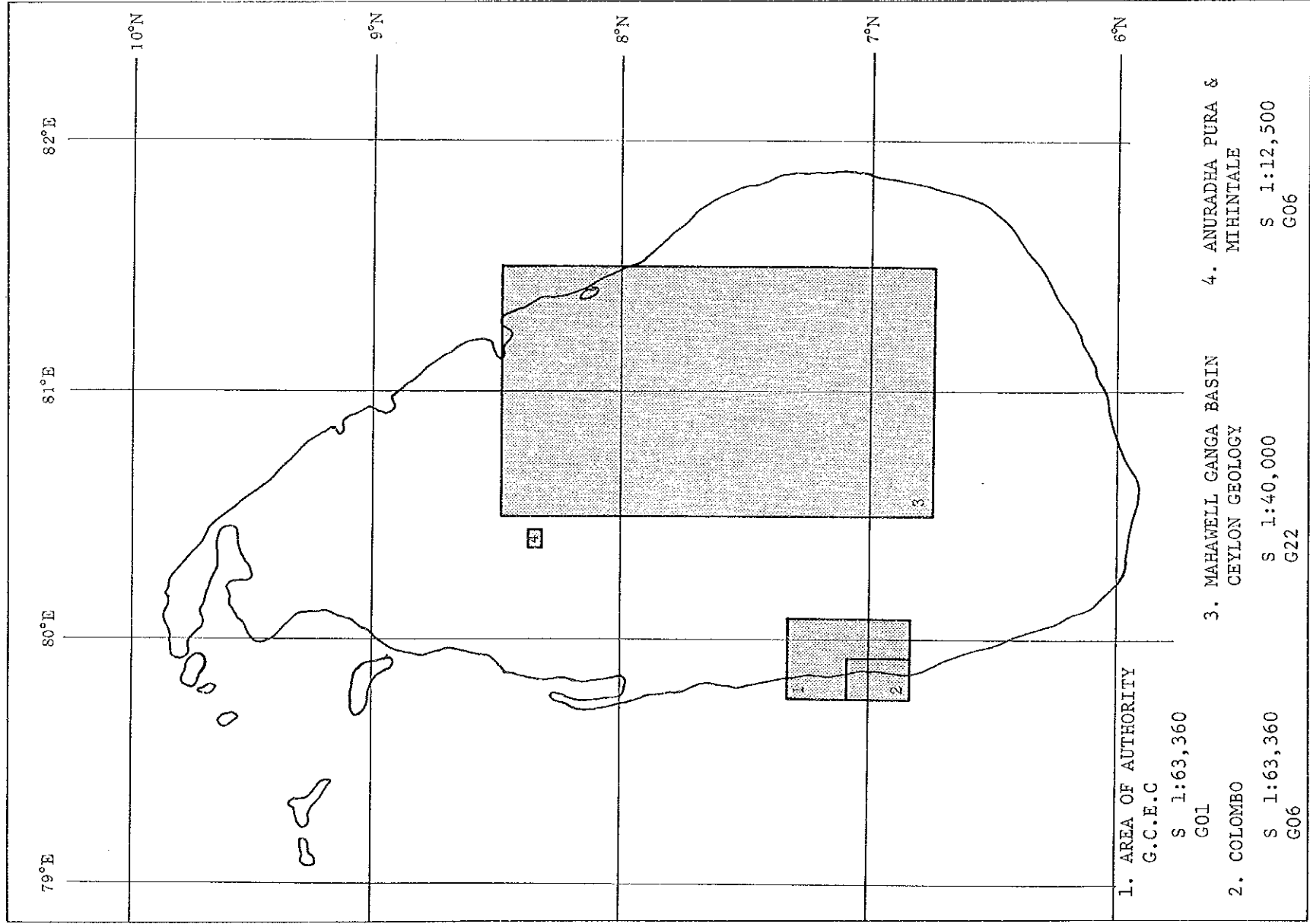


1. SRI LANKA
 S 1:506,880
 G01
 SRILANKA SATELLITE
 IMAGE MOSAIC
 S 1:500,000
 G11
 GEOLOGICAL MAP OF
 SRILANKA
 S 1:506,880
 G21
 地形区分図
 S 1:500,000
 G22
2. ROAD MAP SRILANKA
 S 1:500,000
 G08
3. ROAD MAP OF SRI
 LANKA
 S 1:506,880
 2 sheets
 G08
4. SRI LANKA:QUARTER
 INCH
 S 1:253,440
 G01



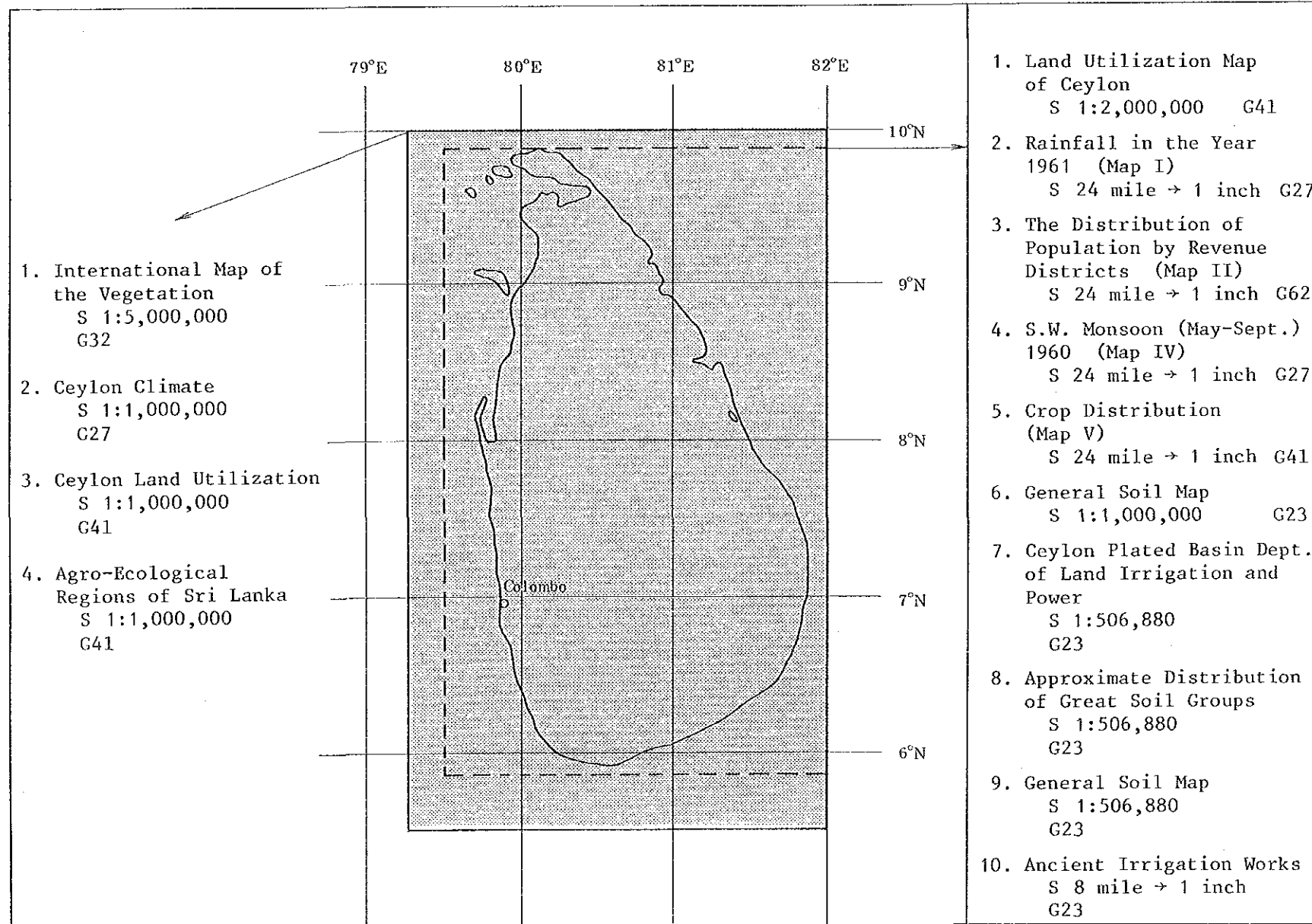
Sri Lanka
 S 1:63,360
 72 sheets
 G01





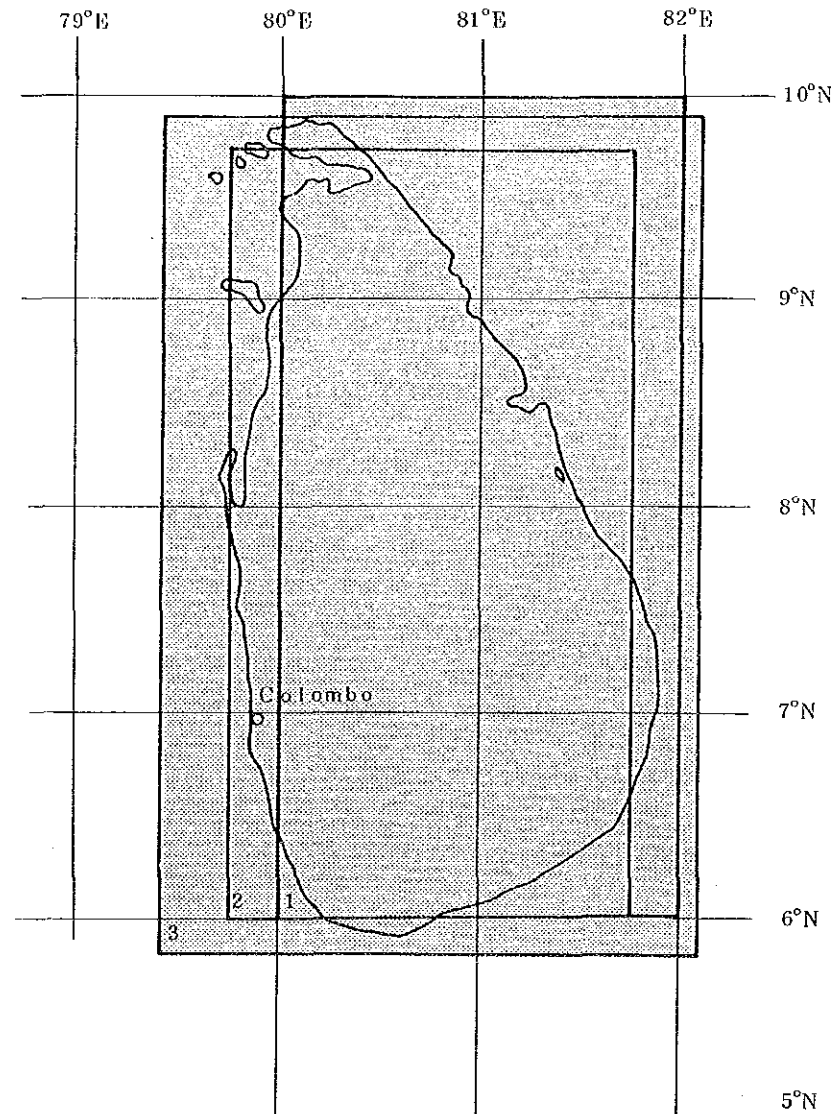
C-3

スリランカ

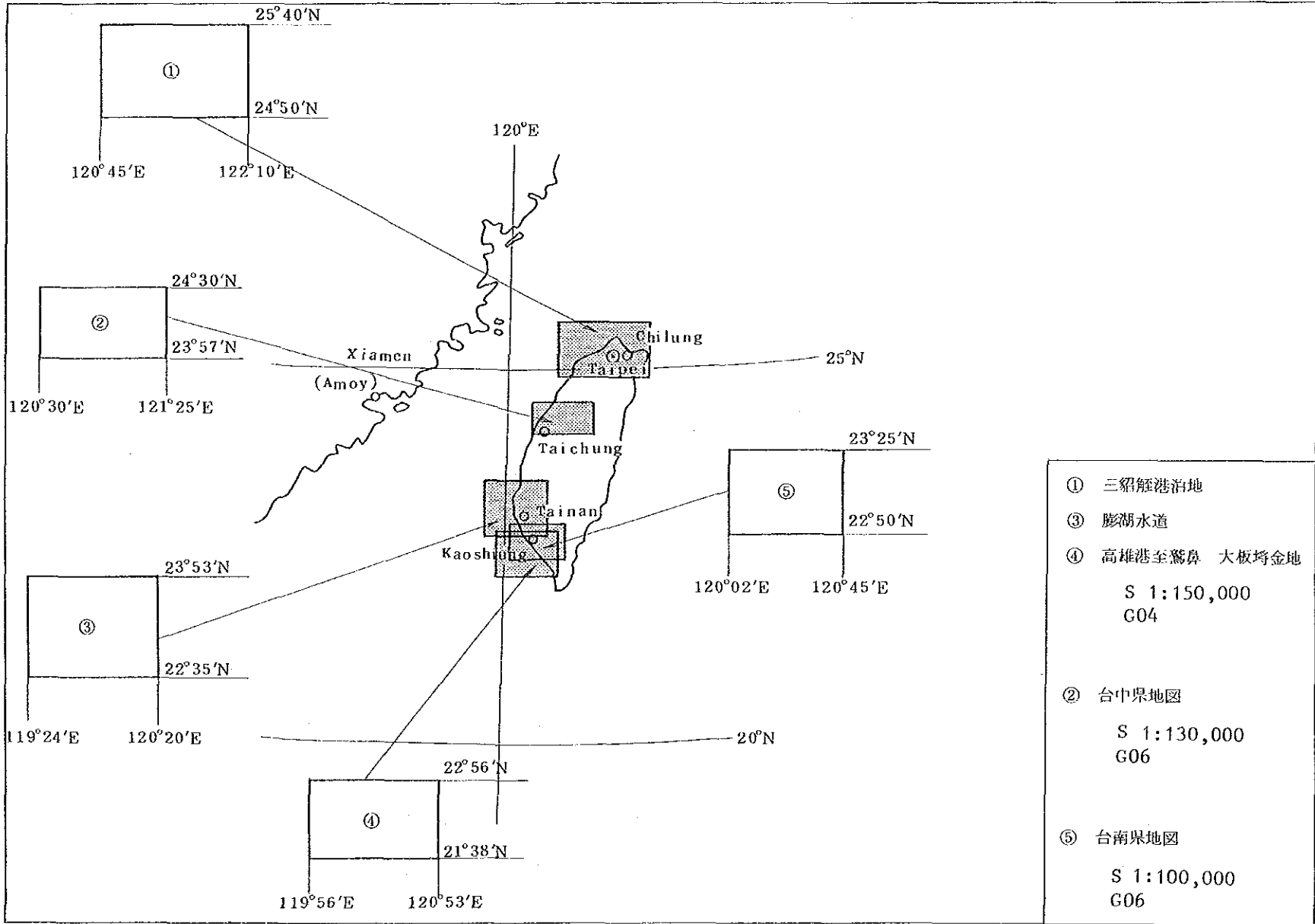


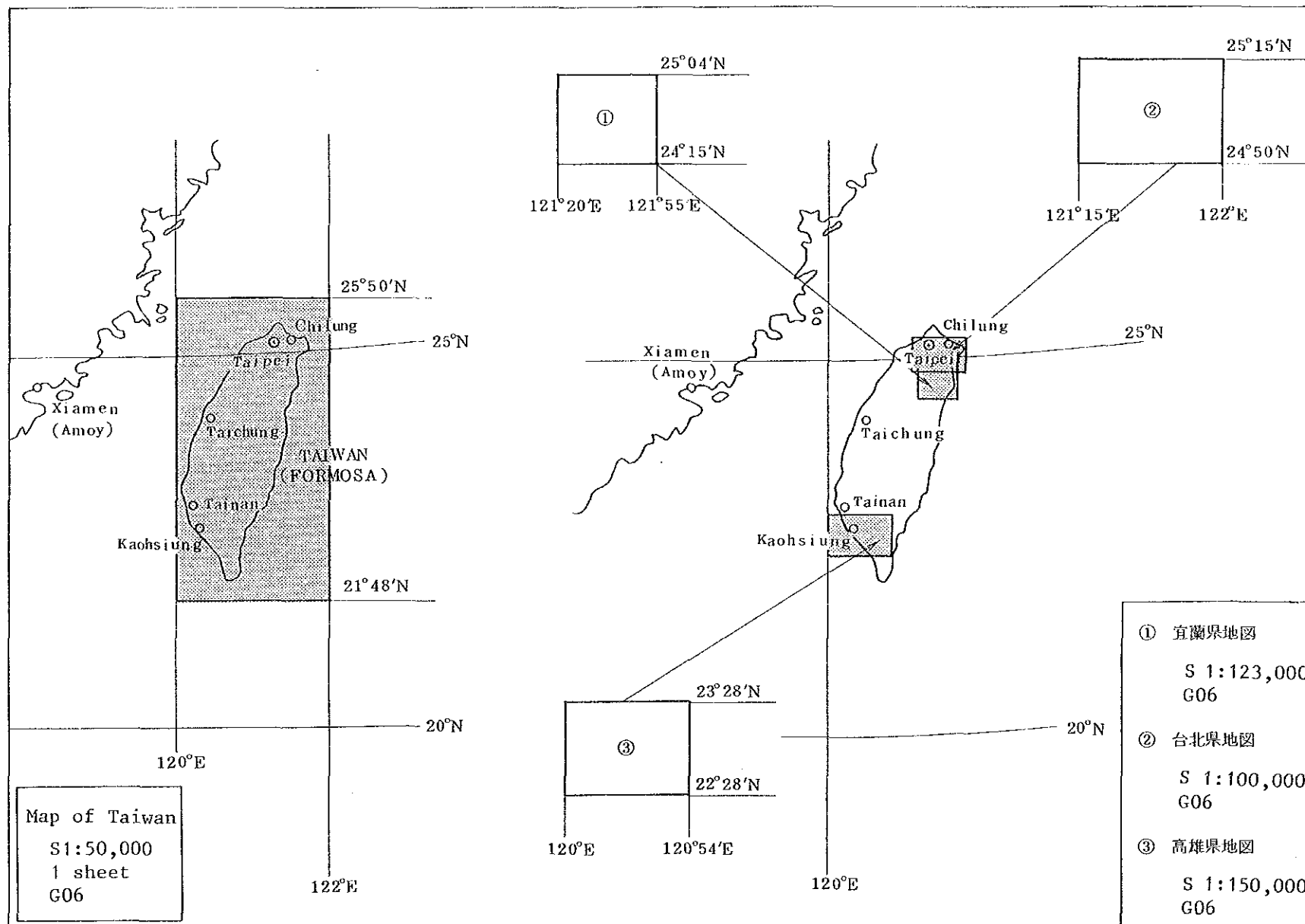
C-3

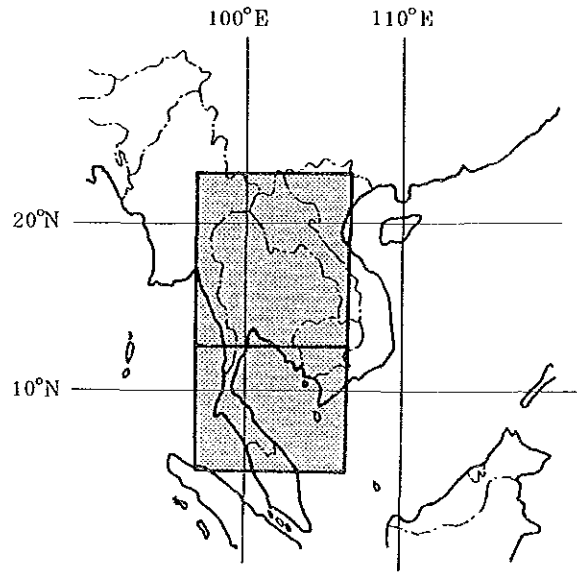
ス
リ
ラ
ン
カ



1. Sri Lanka Provinces and District
S 1:1,000,000
G54
2. Pictorial Tourist Map of Srilanka
5 1/2 inch 10 miles
G57
Srilanka Water Resources Development Plan
S 1:253,440
G82
3. Sri Lanka
S 1:1,000,000
G54
Soil Map of Sri Lanka
S 1:506,880
G23
Sri Lanka Land Utilization
G41
農産物資源適地区分図
S 1:500,000
G41,
森林利用及び森林地転用制限区分図
S 1:500,000
G 41 G42

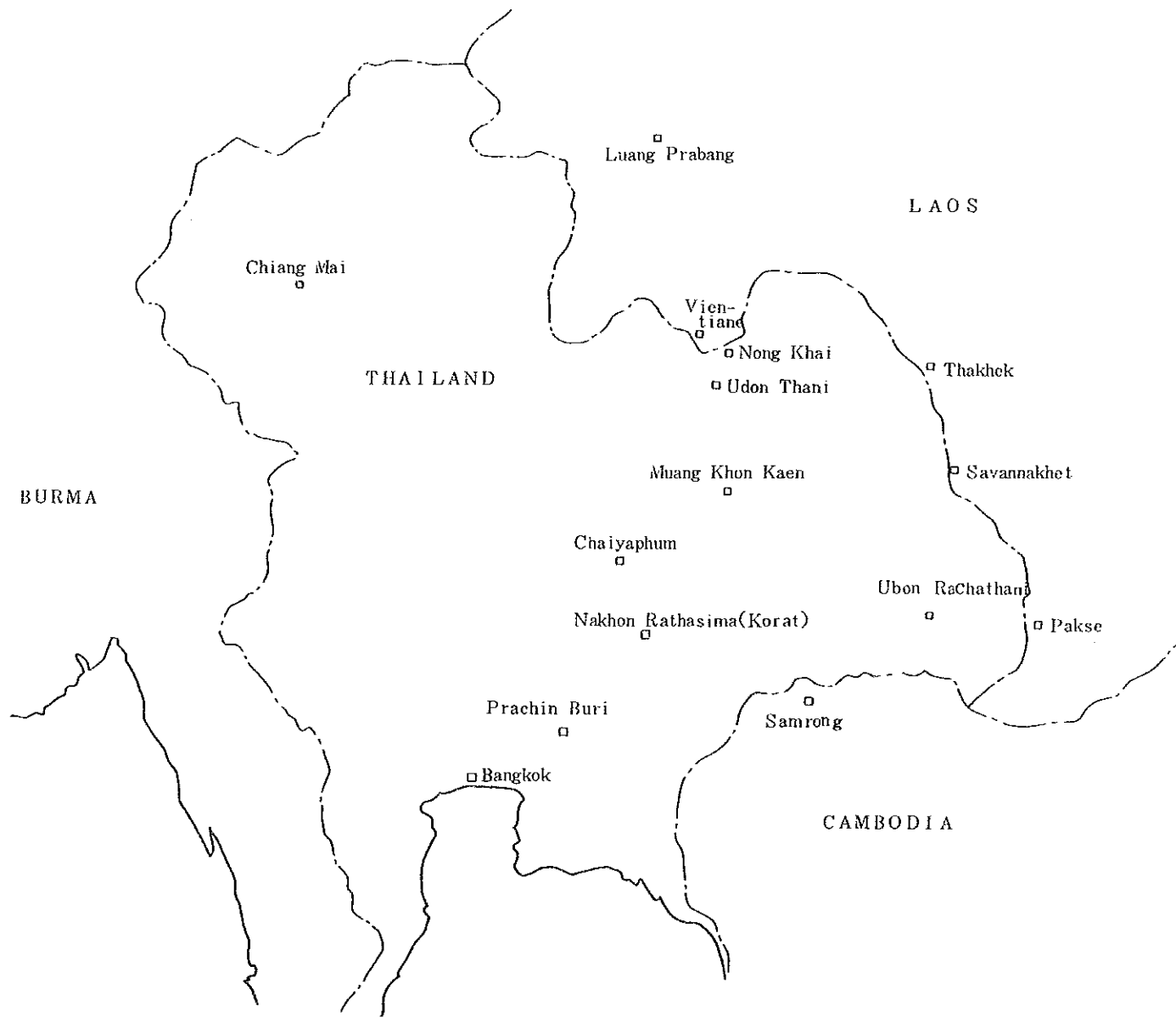


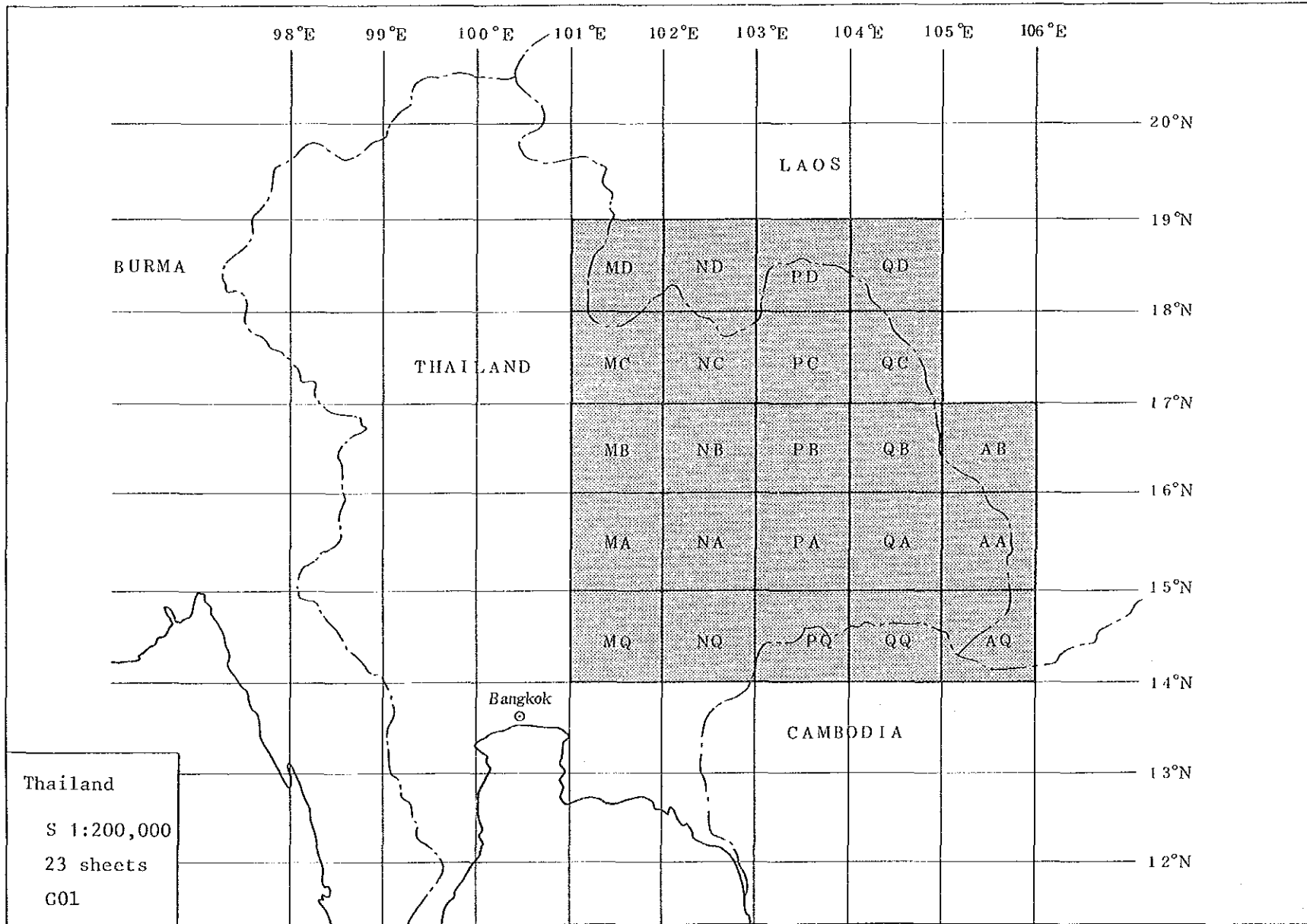


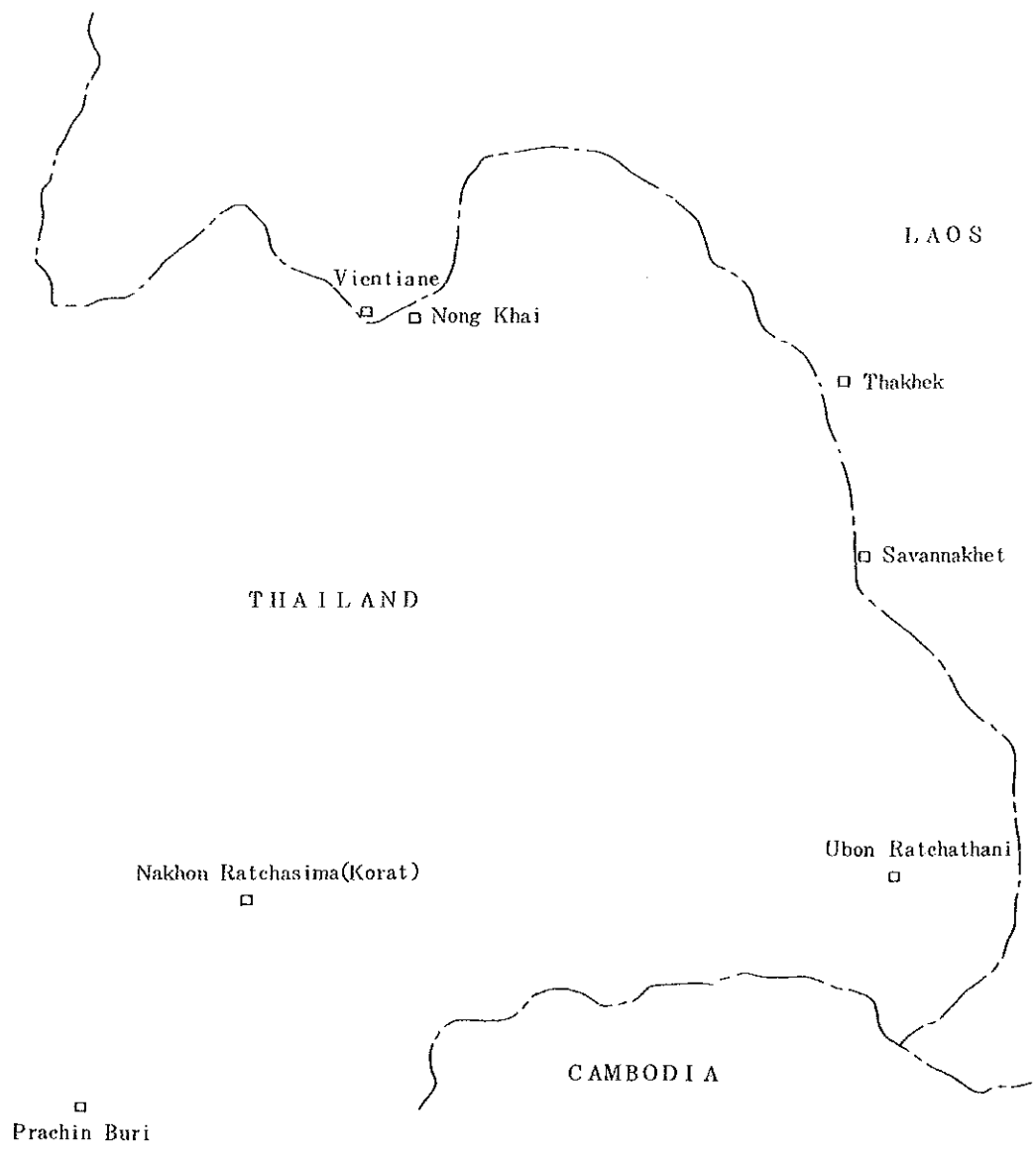


夕
4

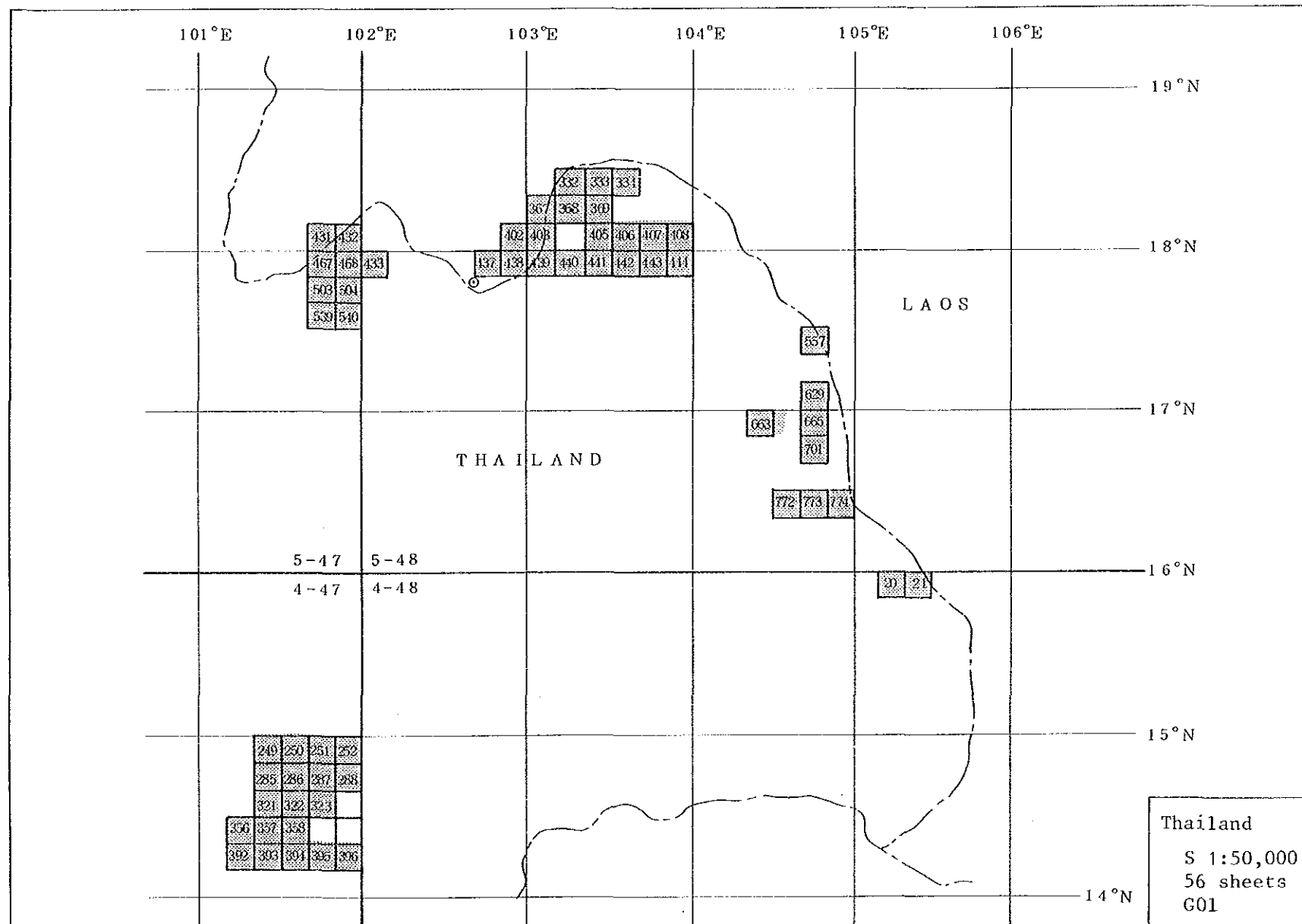
Map of Thailand
S 1:1,000,000
2 sheets
G01

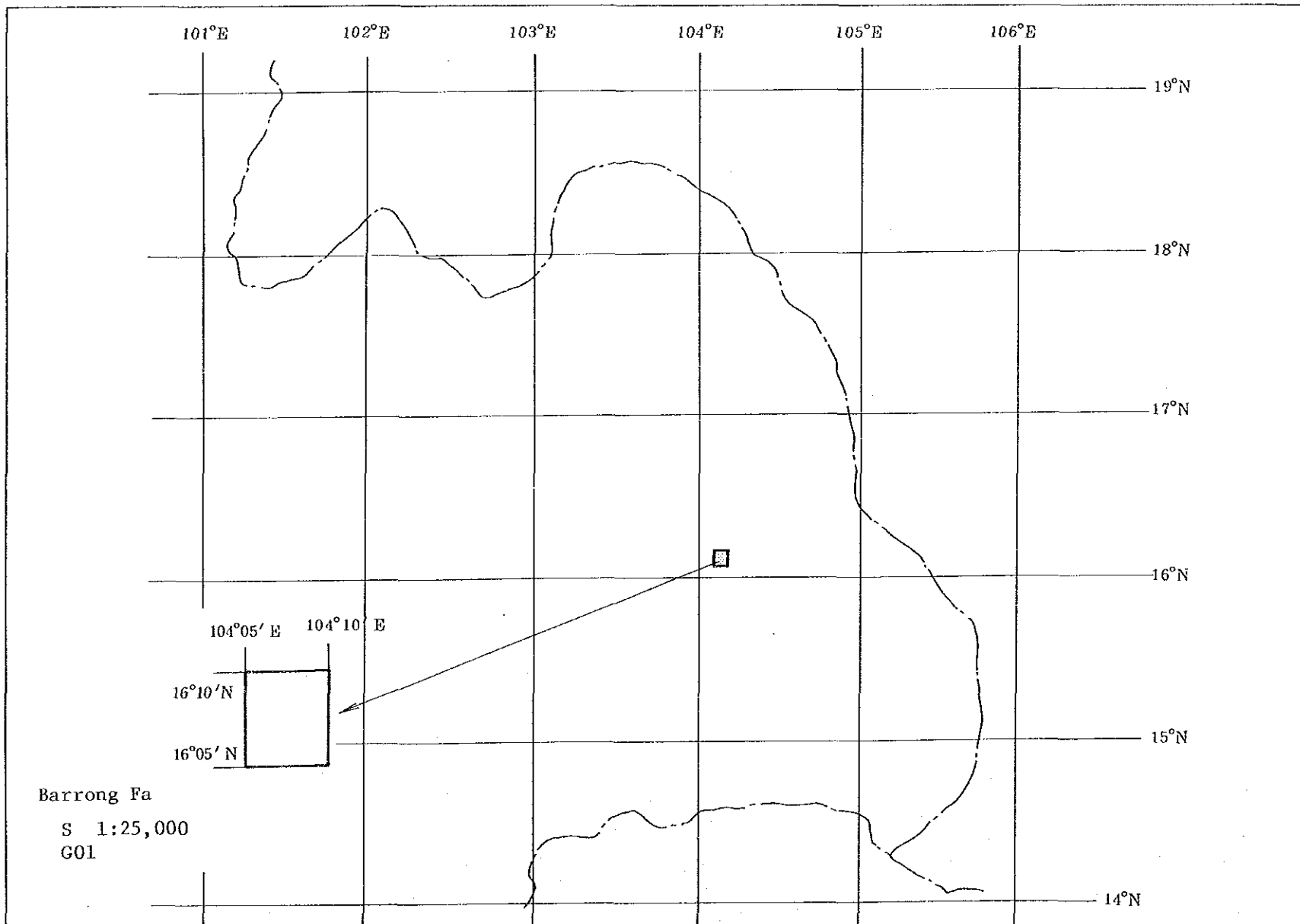






C-4

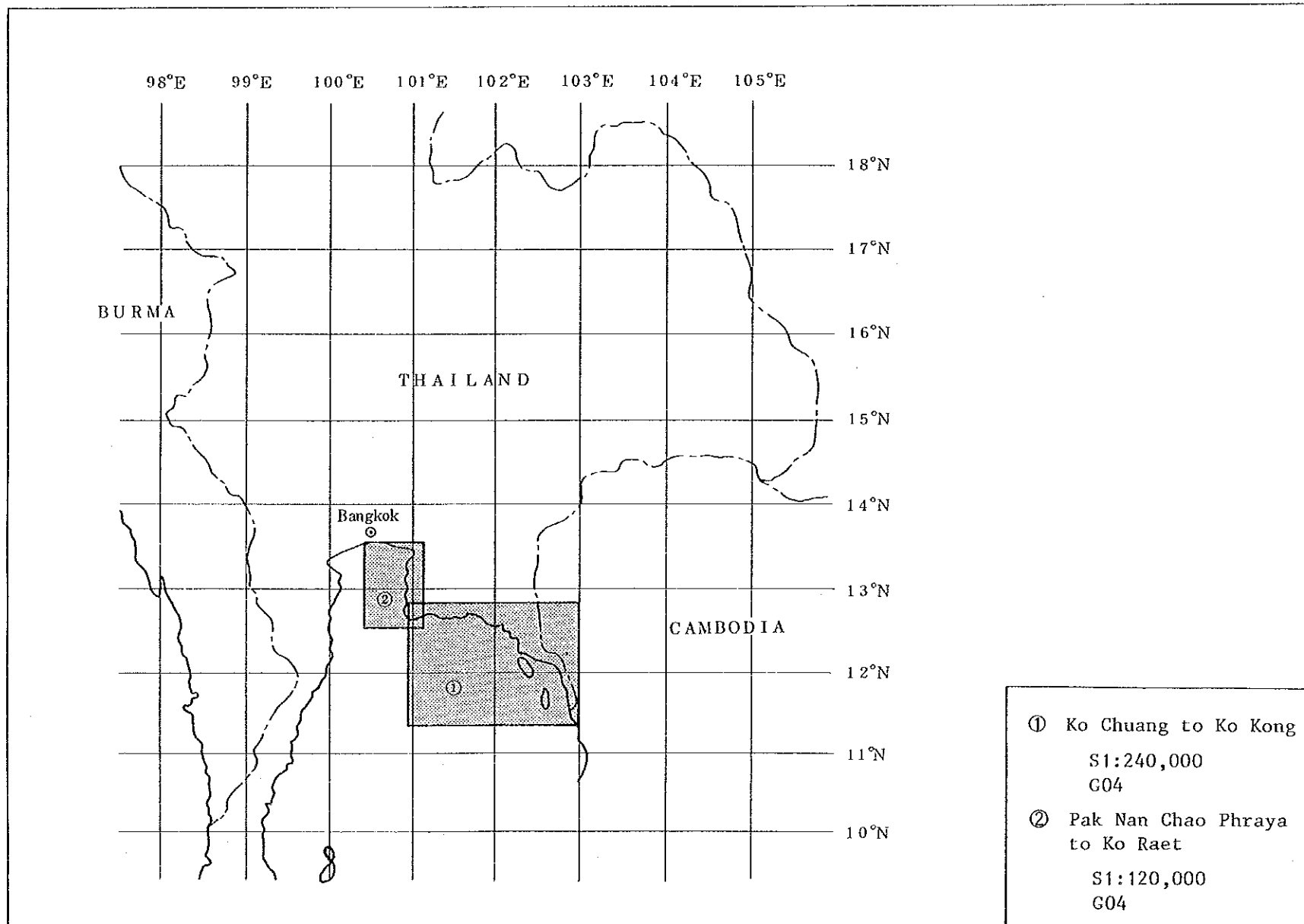


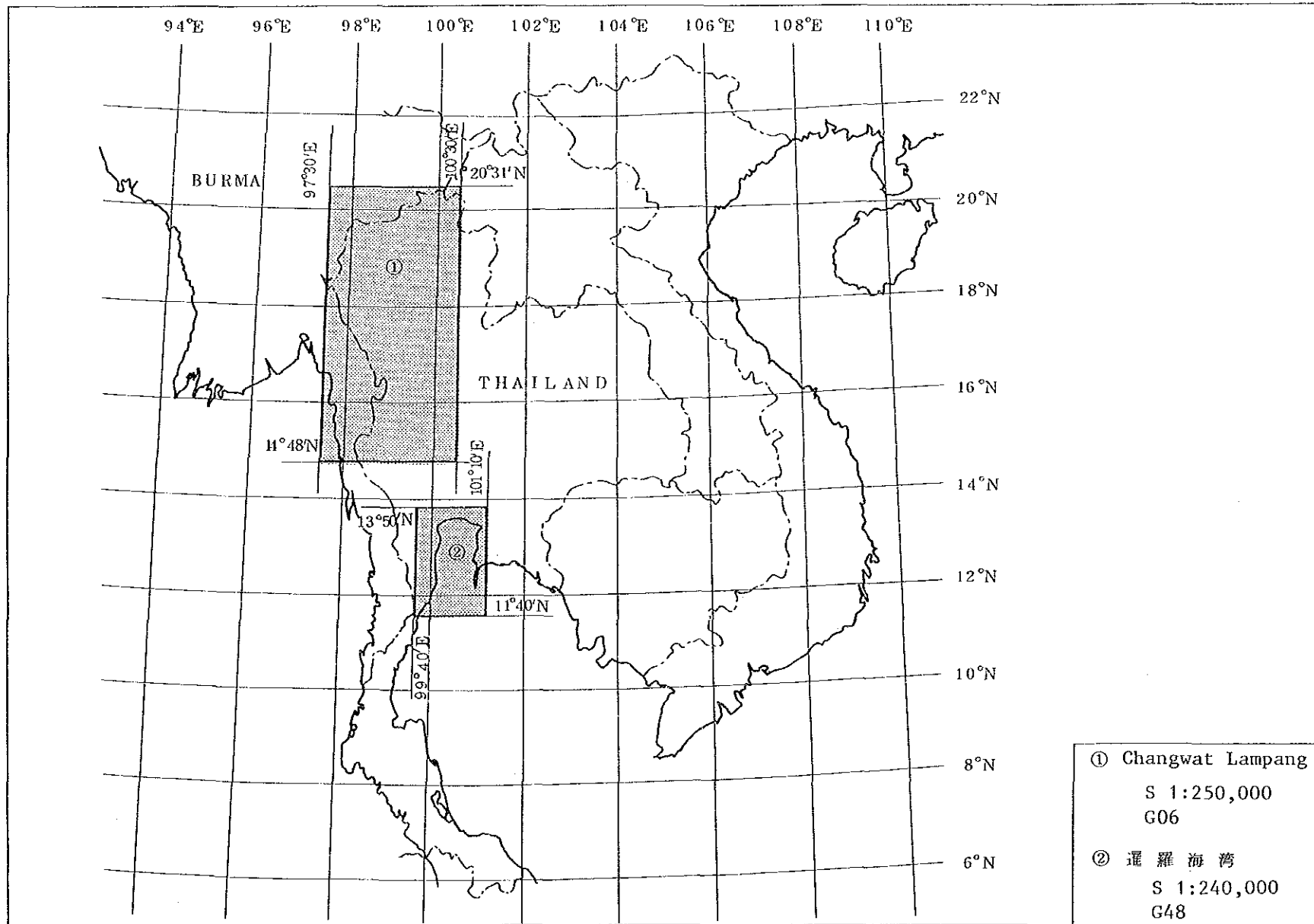


タ
イ

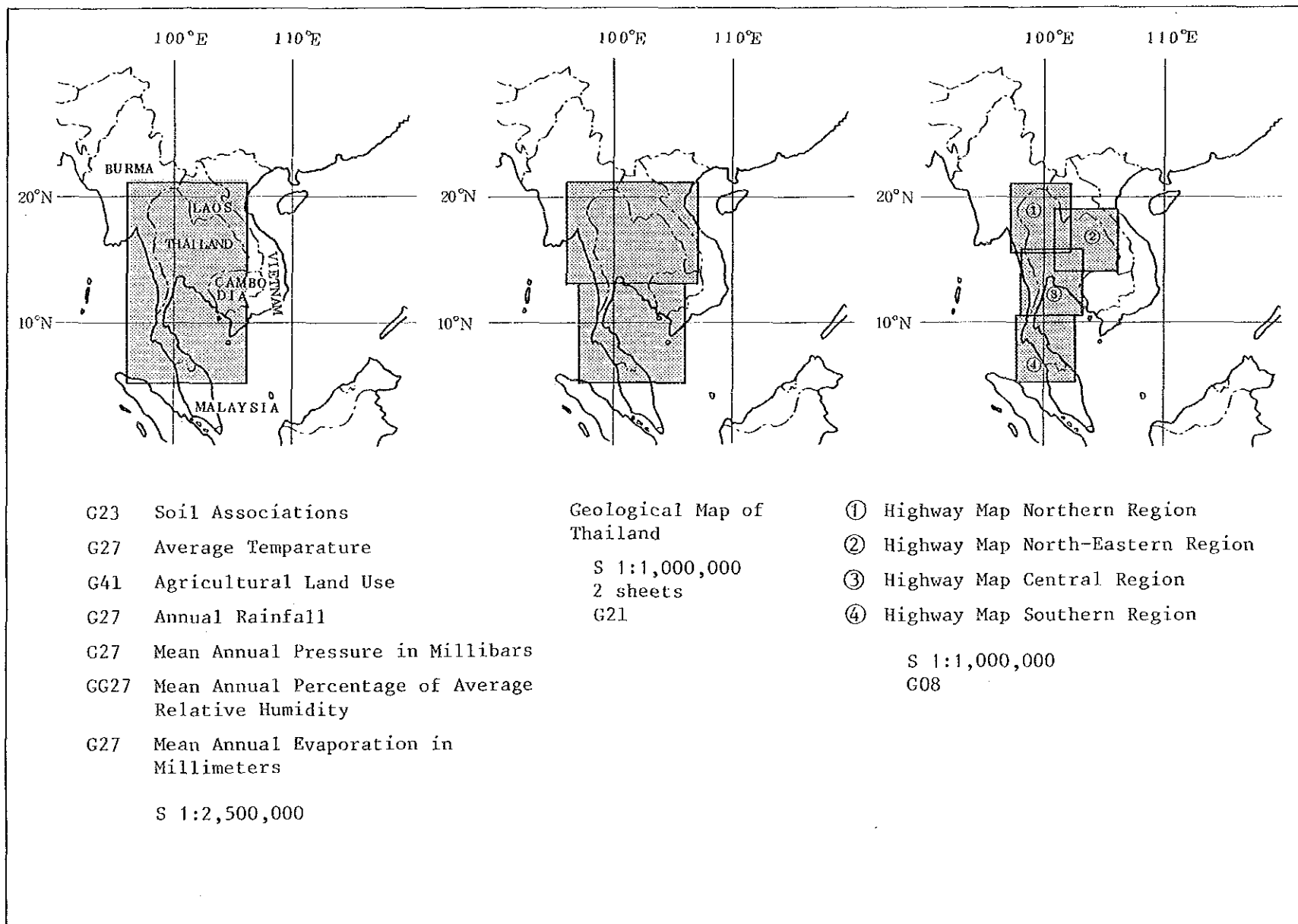
夕

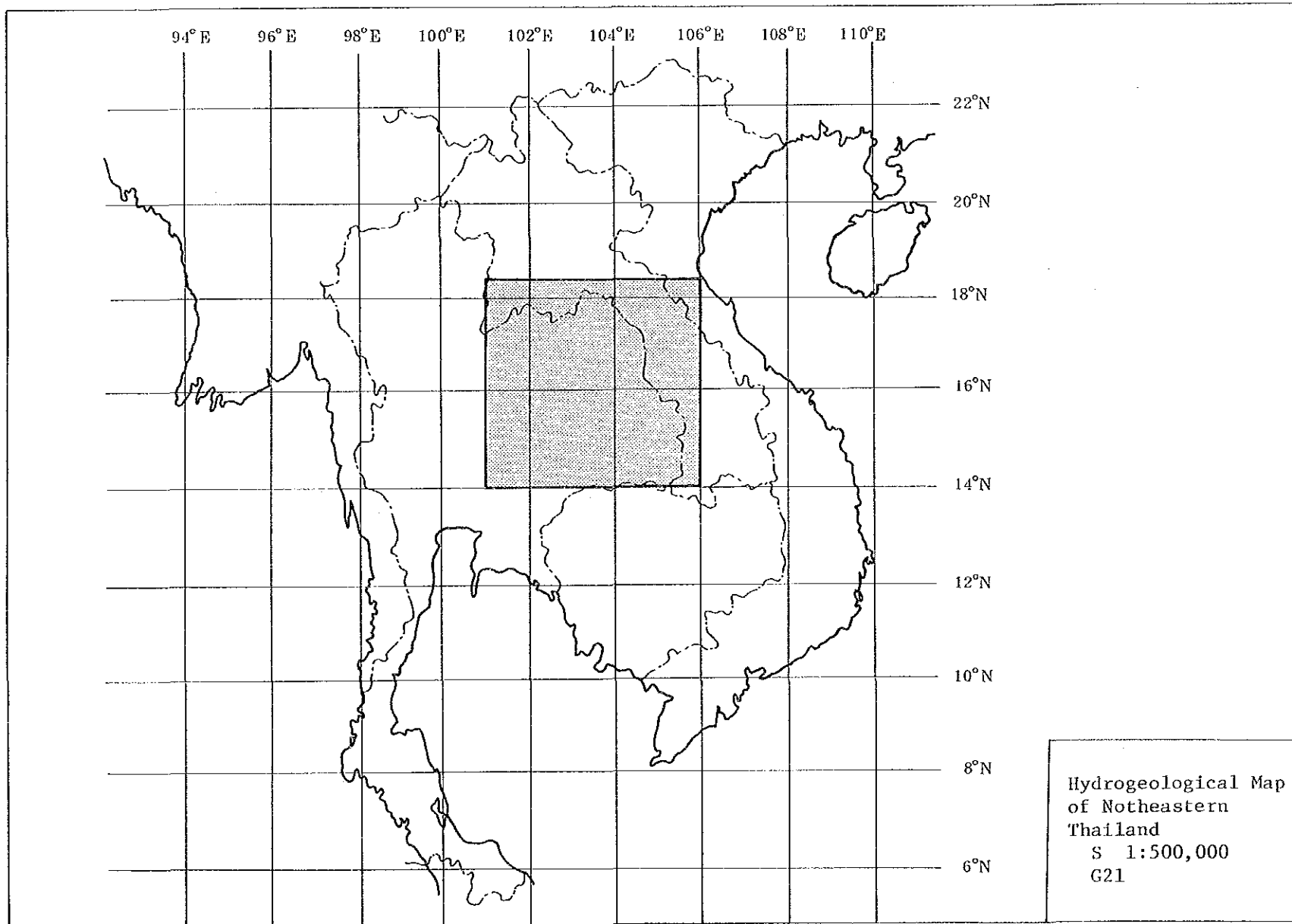
1



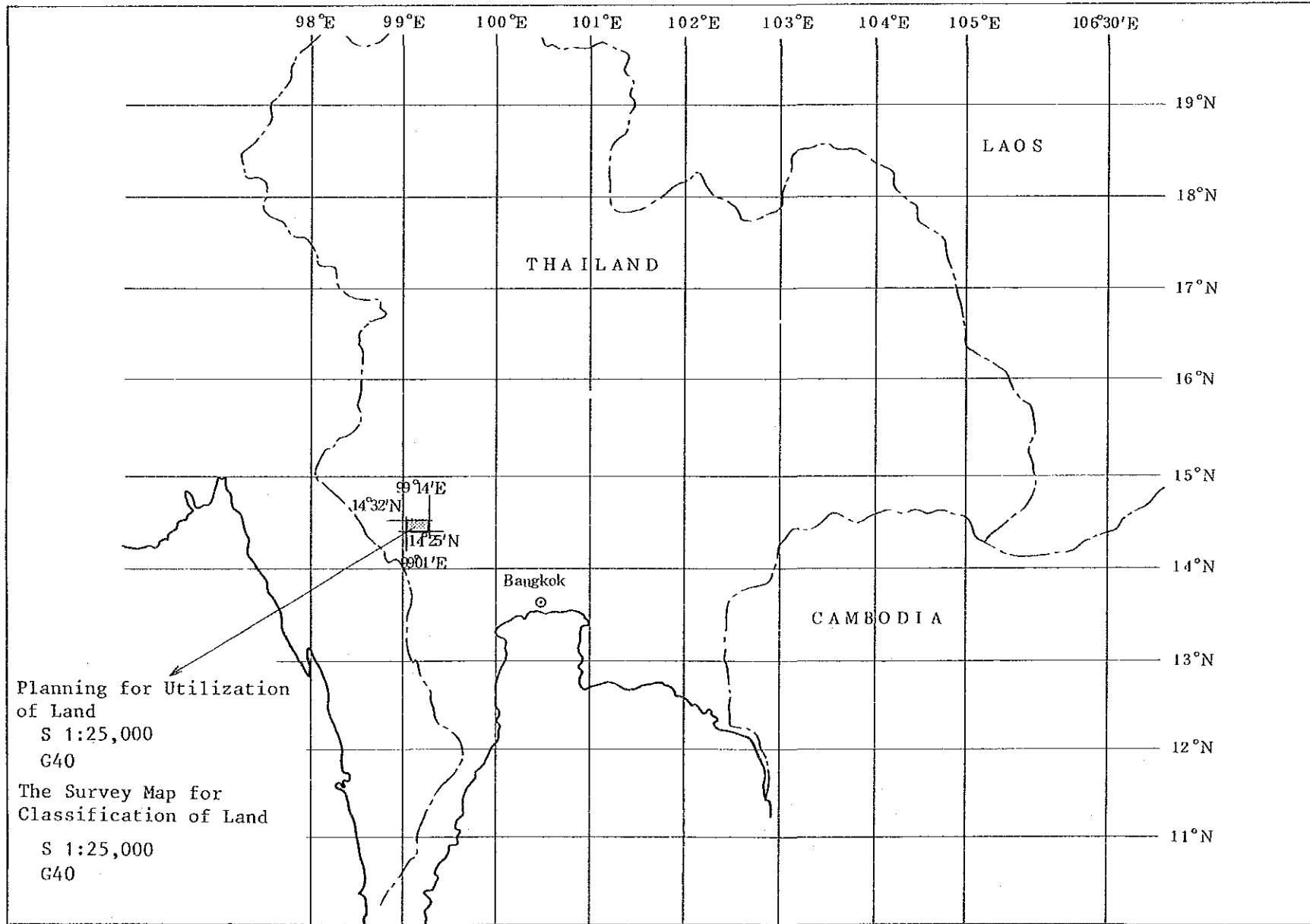


夕
1



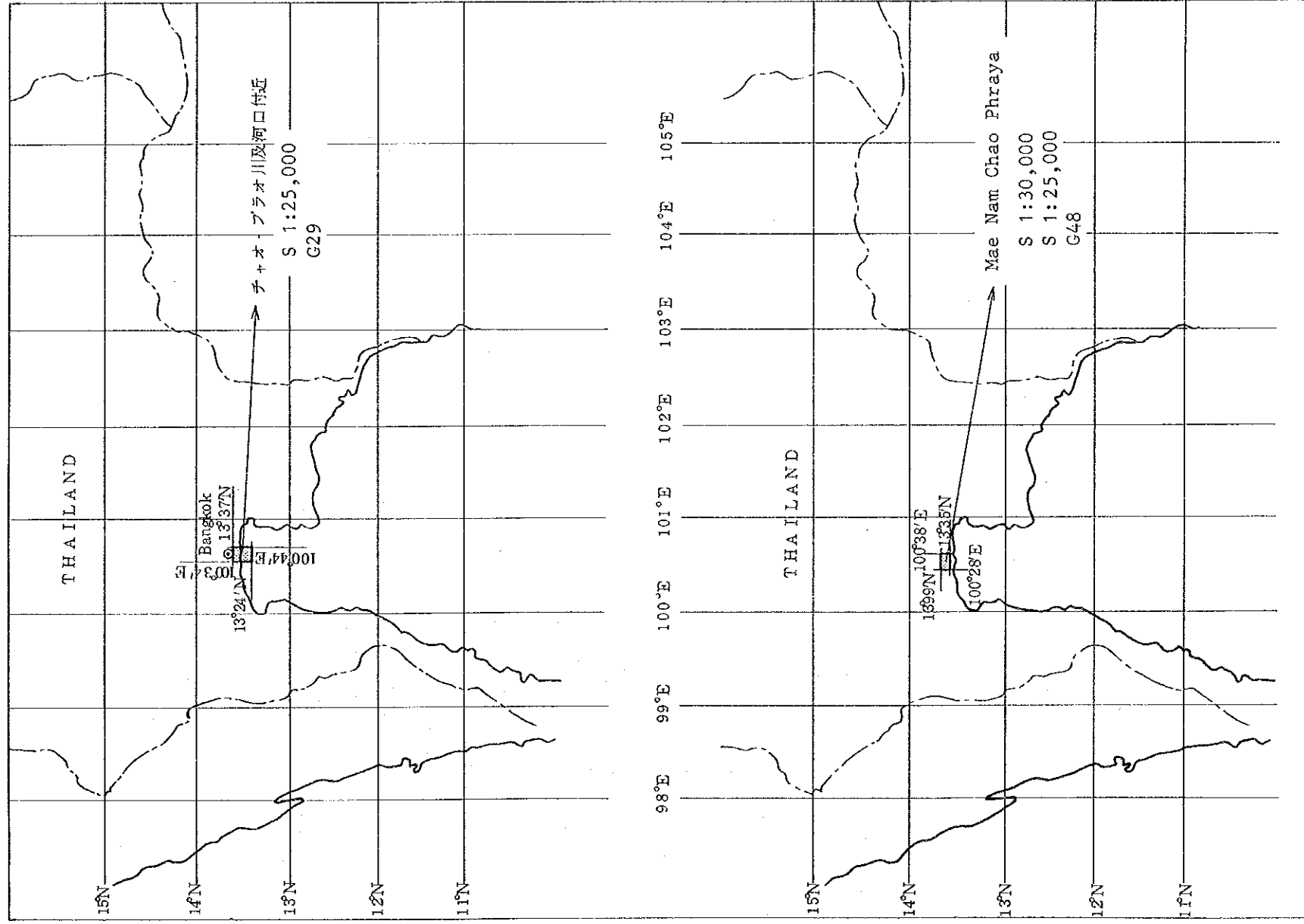


タ
イ



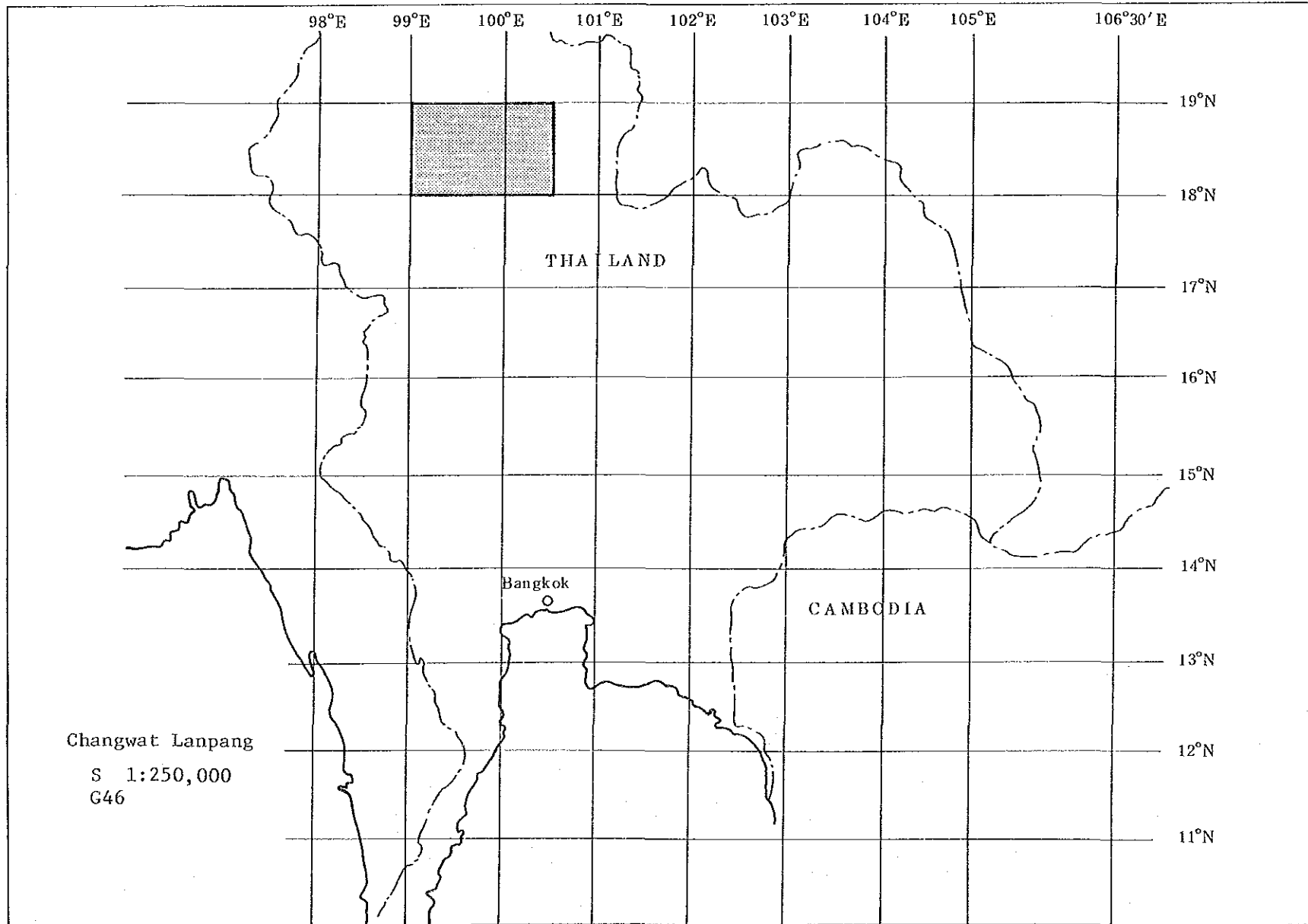
2
1

C-4

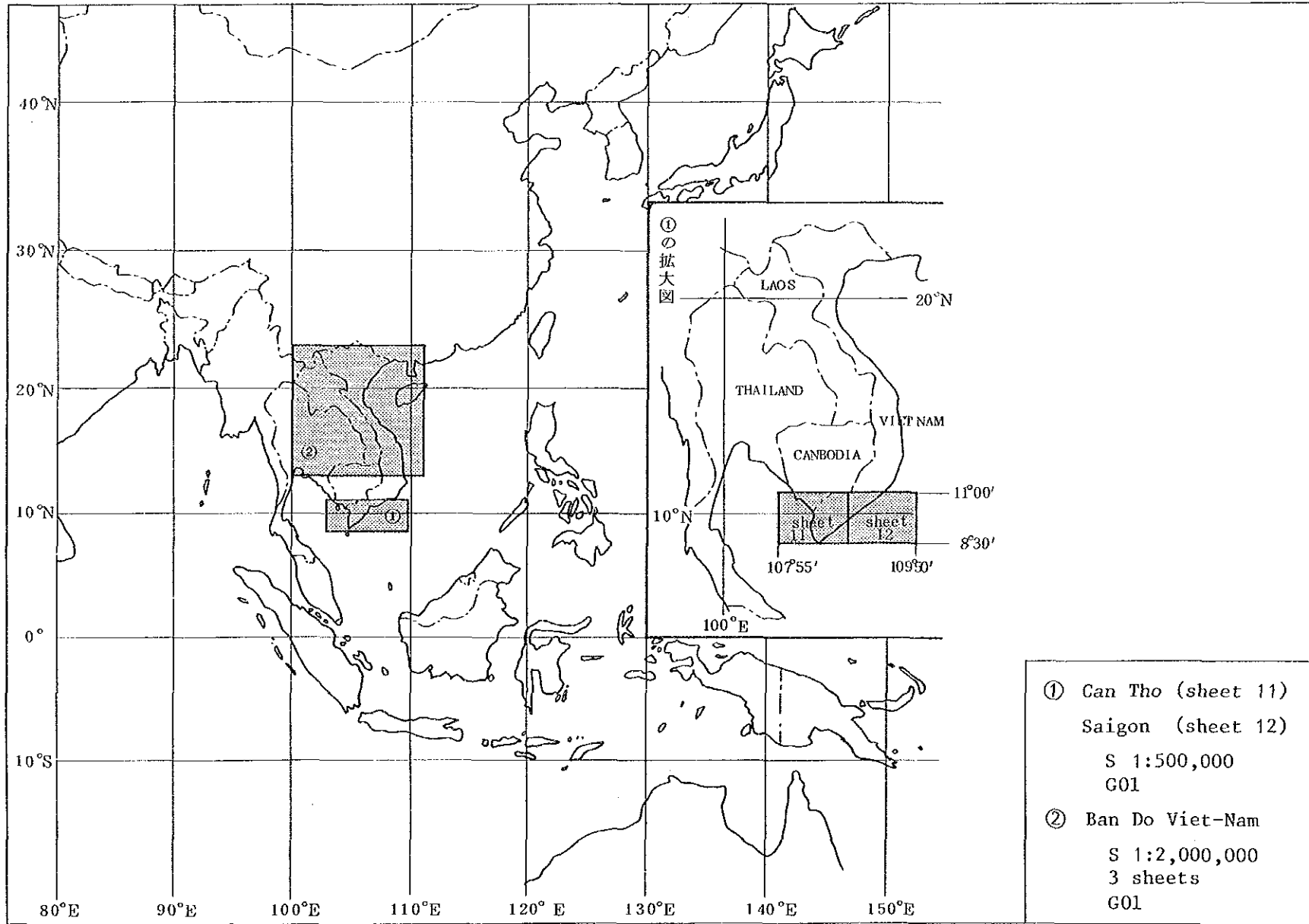


タ
イ

C - 4



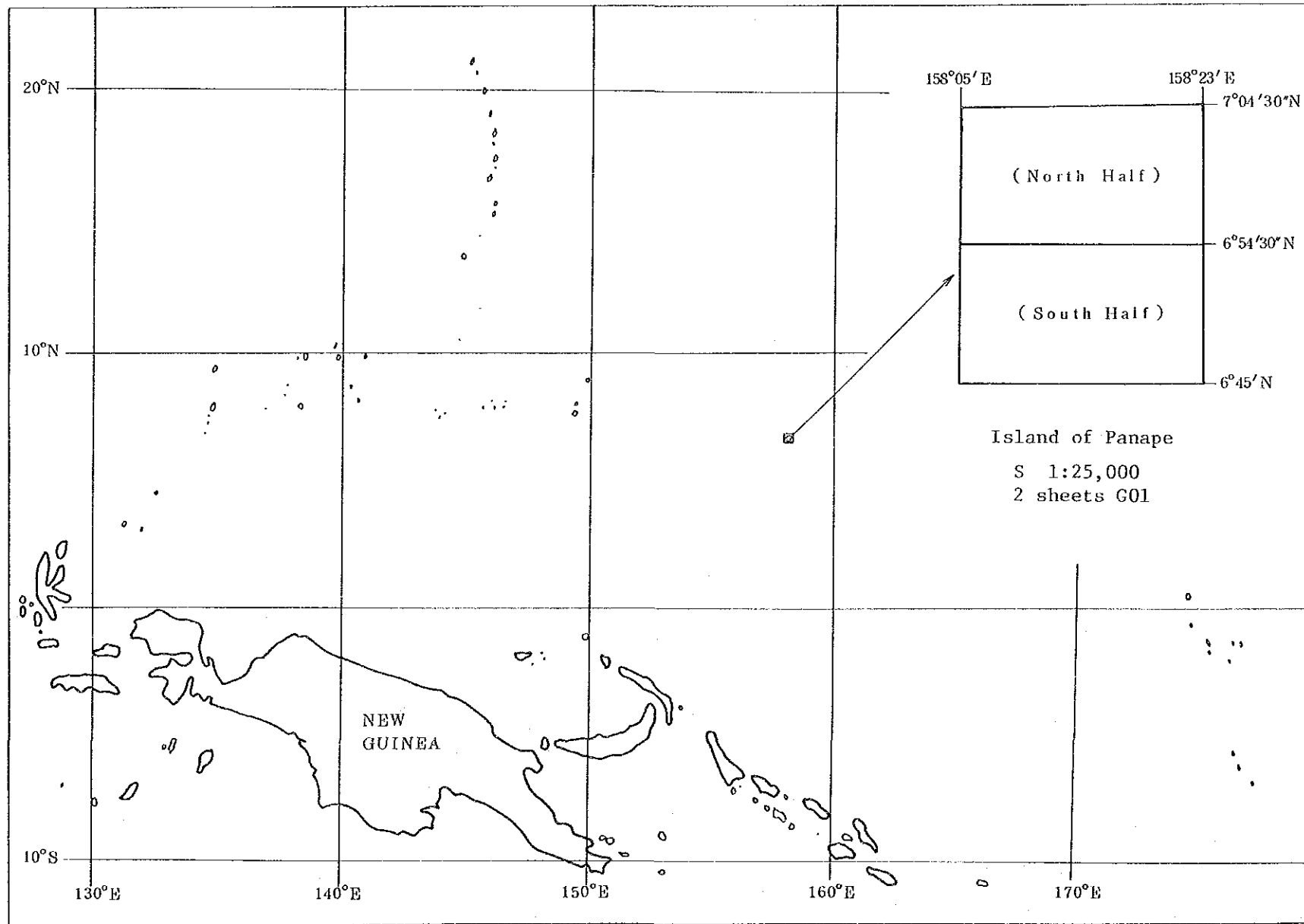
ク
イ

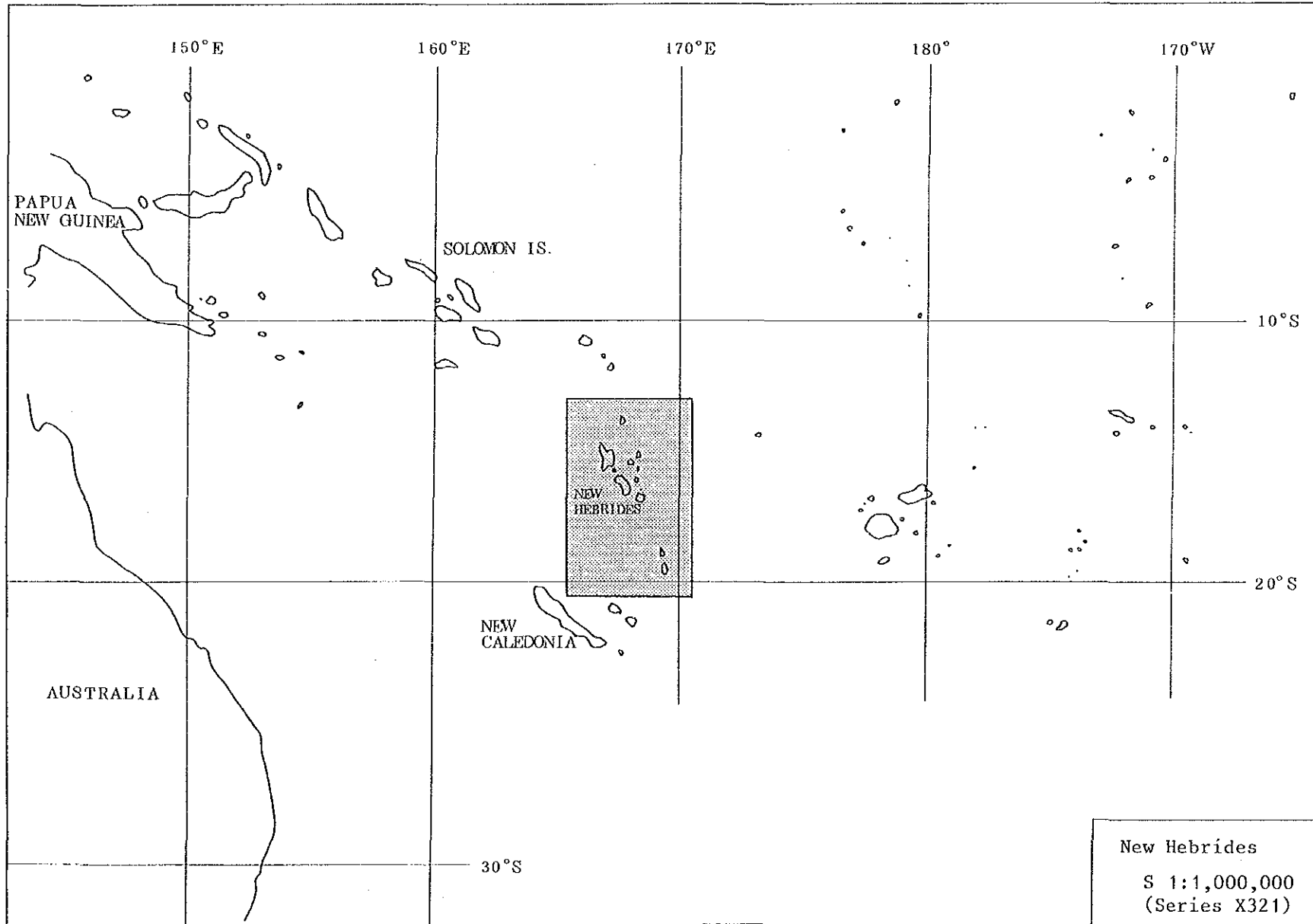


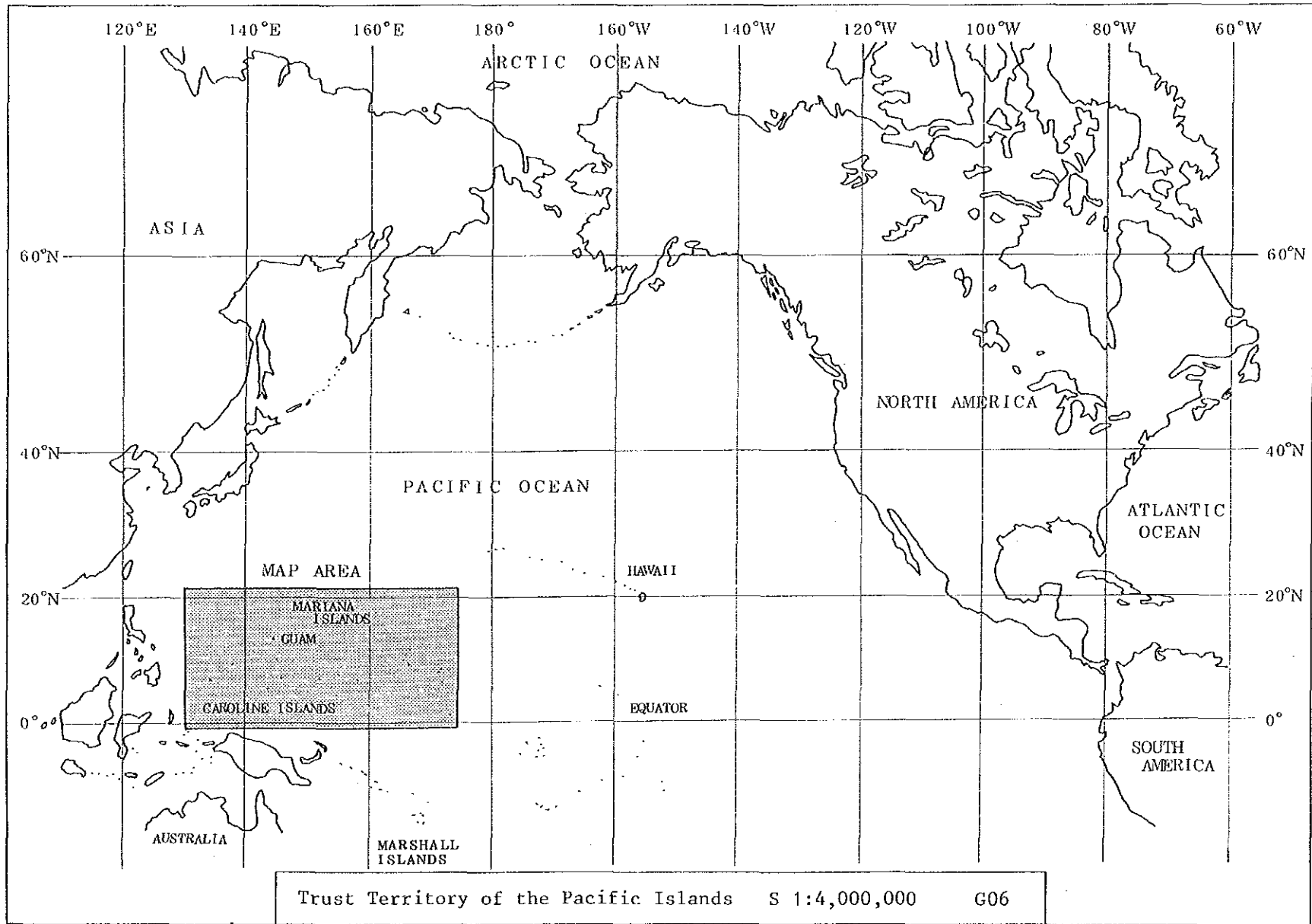
大洋州

C-5

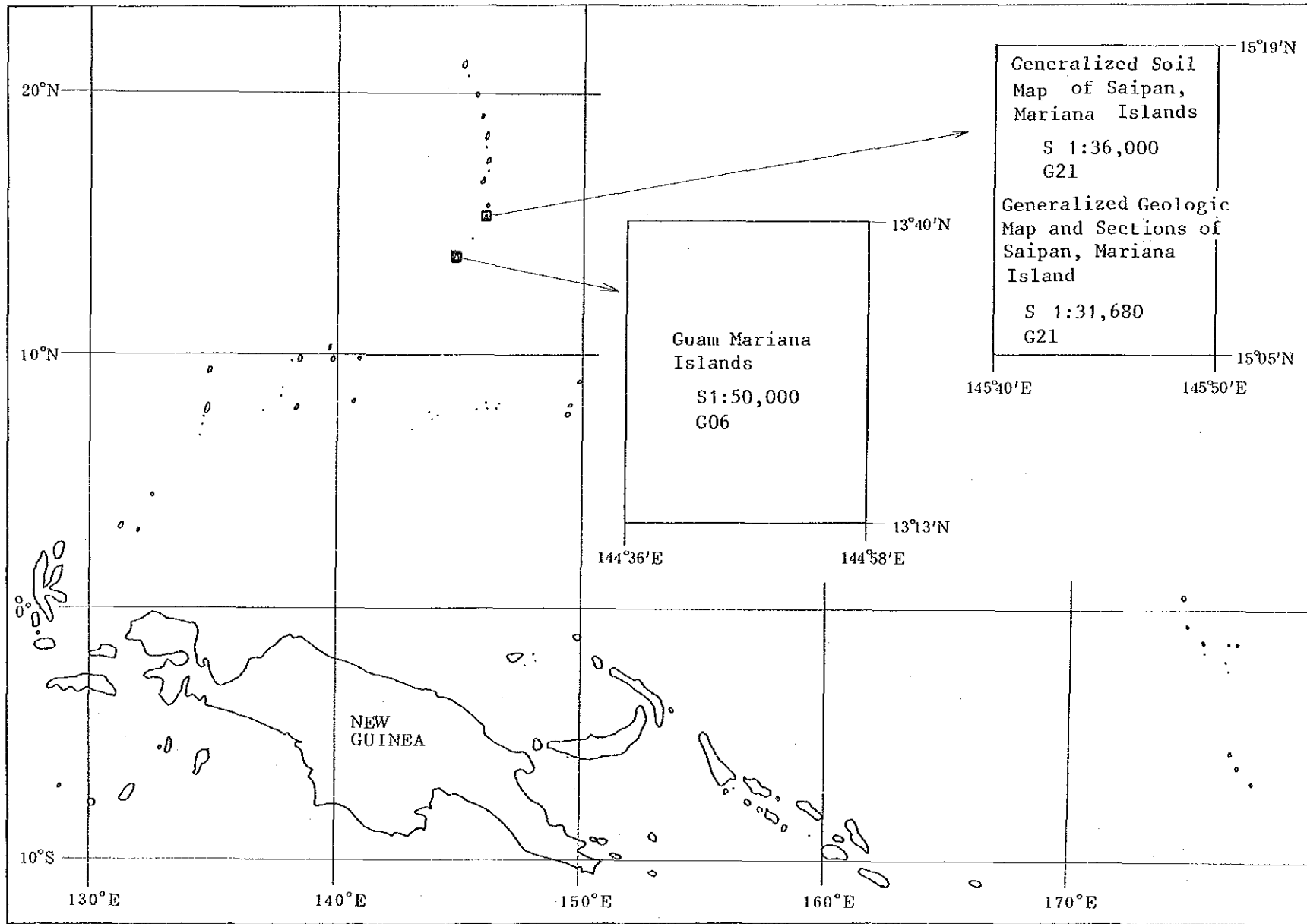
大洋州
総記







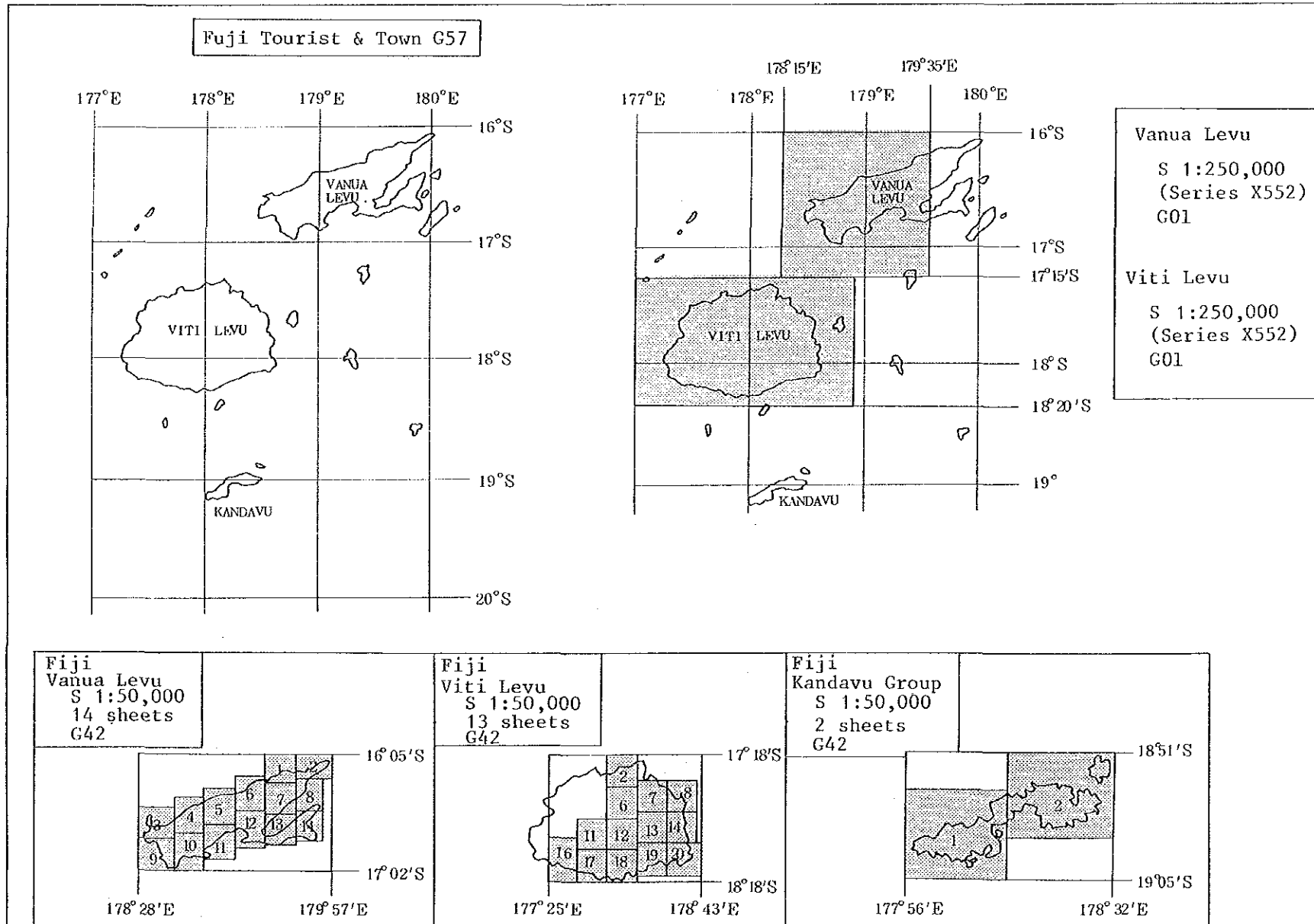
C-5

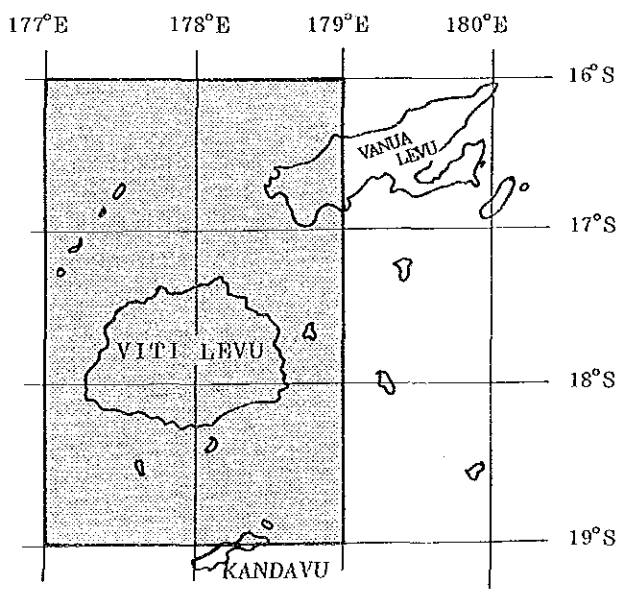
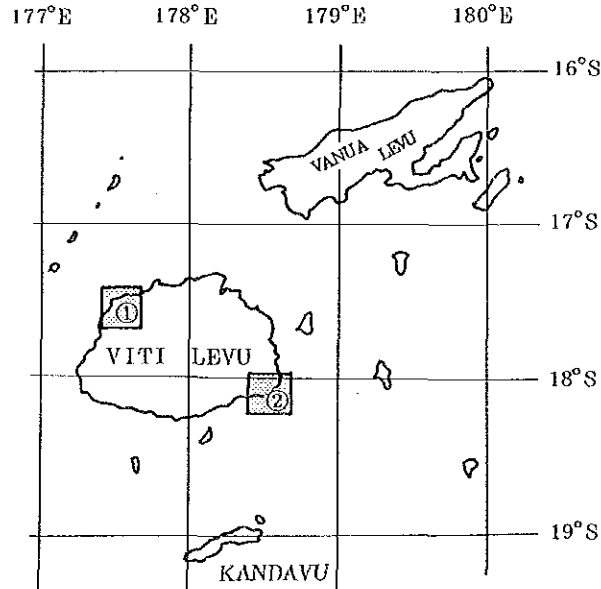


大洋州總記

C-5

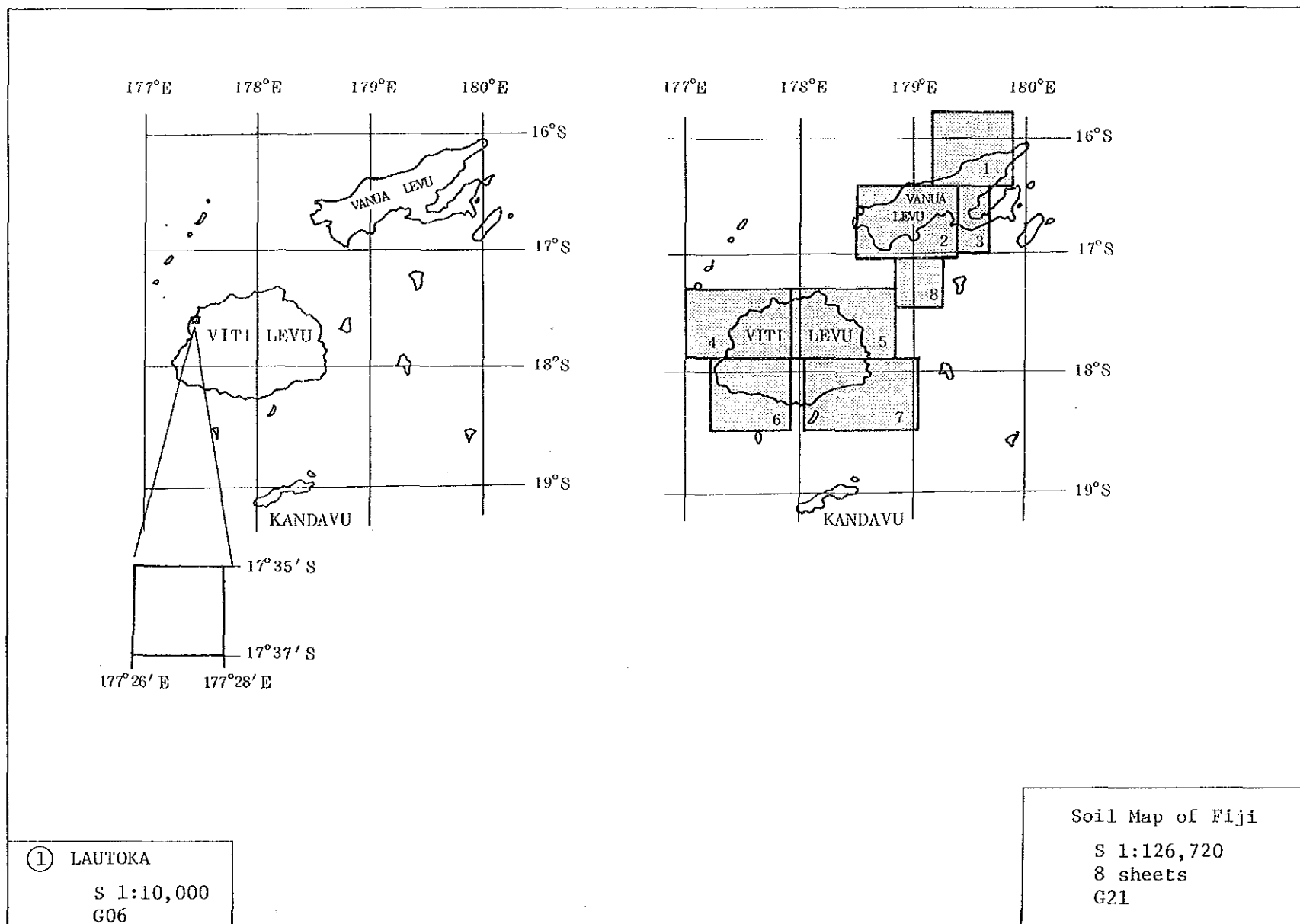
フ
イ
ジ
ー

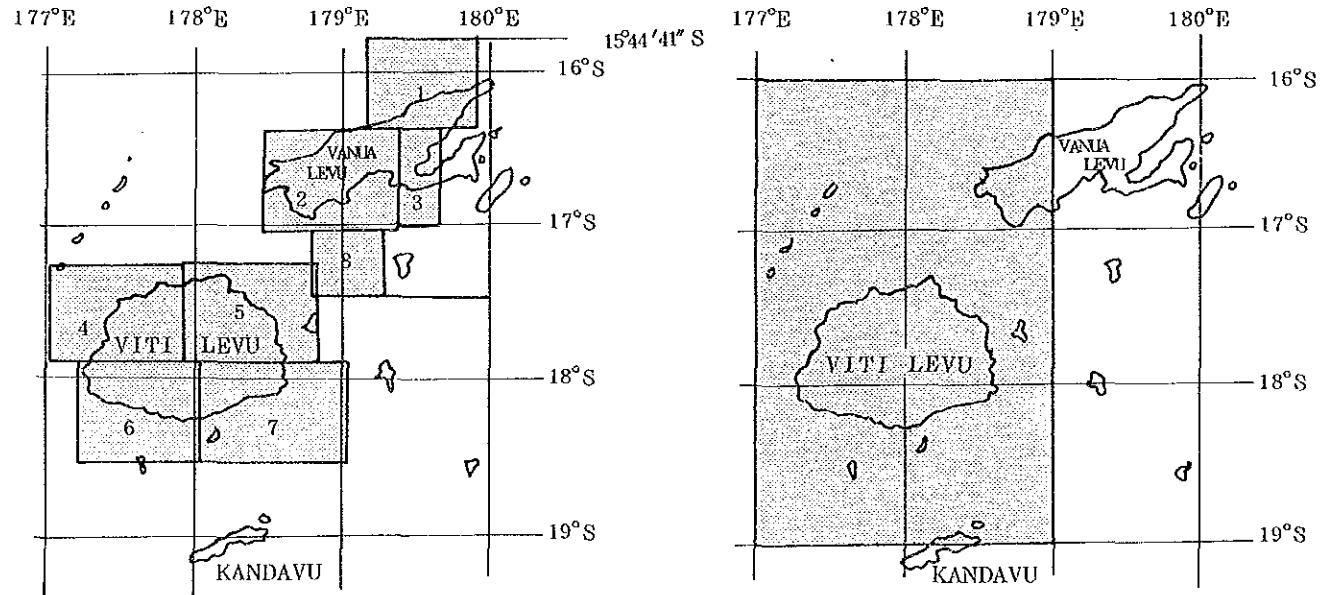




| | |
|------------|------------|
| ① LAUTOKA | ② SUVA |
| S 1:50,000 | S 1:50,000 |
| G01 | G01 |

| | |
|------------------------|----------------|
| Alienated Land of Fiji | Geological Map |
| S 1:50,000 | S 1:760,320 |
| G04 | G21 |





Land Classification Map

S 1:126,720
8 sheets
G21

°Land Slope of Fiji °Rainfall and Climatic Environment

S 1:760,320
G22

S 1:760,320
G27

°General Soil Pattern of Fiji

S 1:760,320
G40

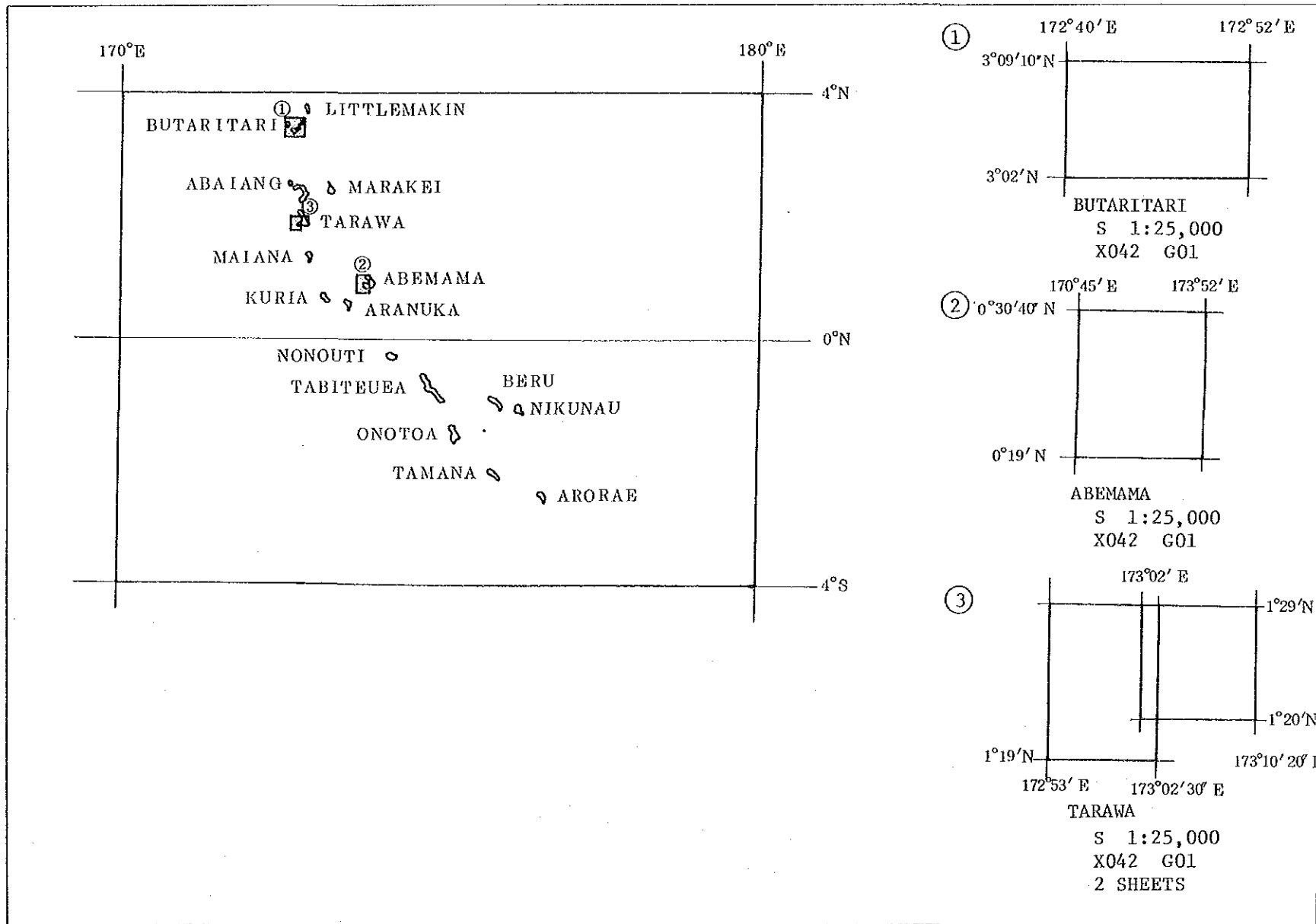
°Generalised Land Use Map

1957-58
S 1:760,320
G40

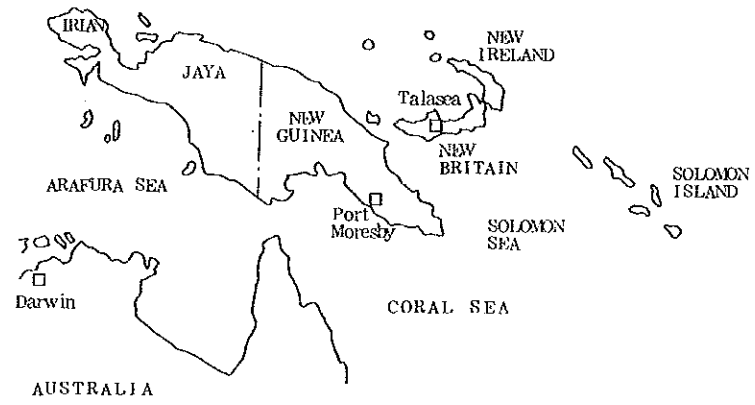
°Distribution of Population

S 1:400,000
G63

C-5

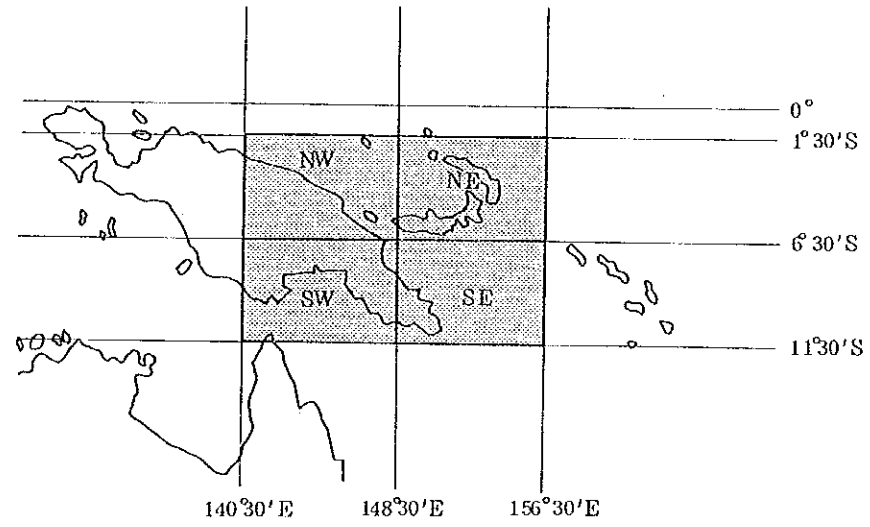


INDONESIA



C-5

パ
プ
ア
ニ
ュ
ー
ギ
ニア

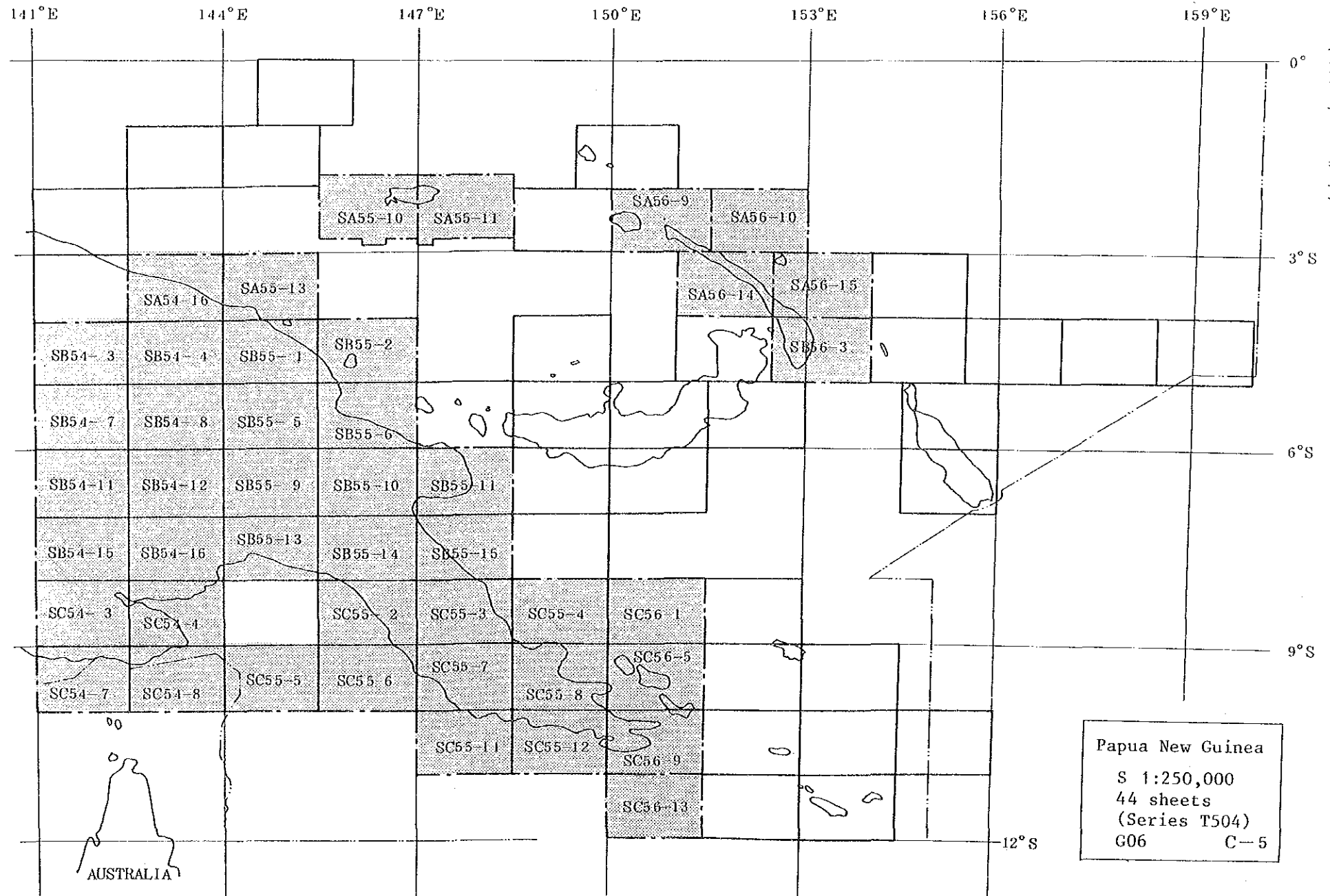


Territory of Papua &
New Guinea

S 1:1,000,000

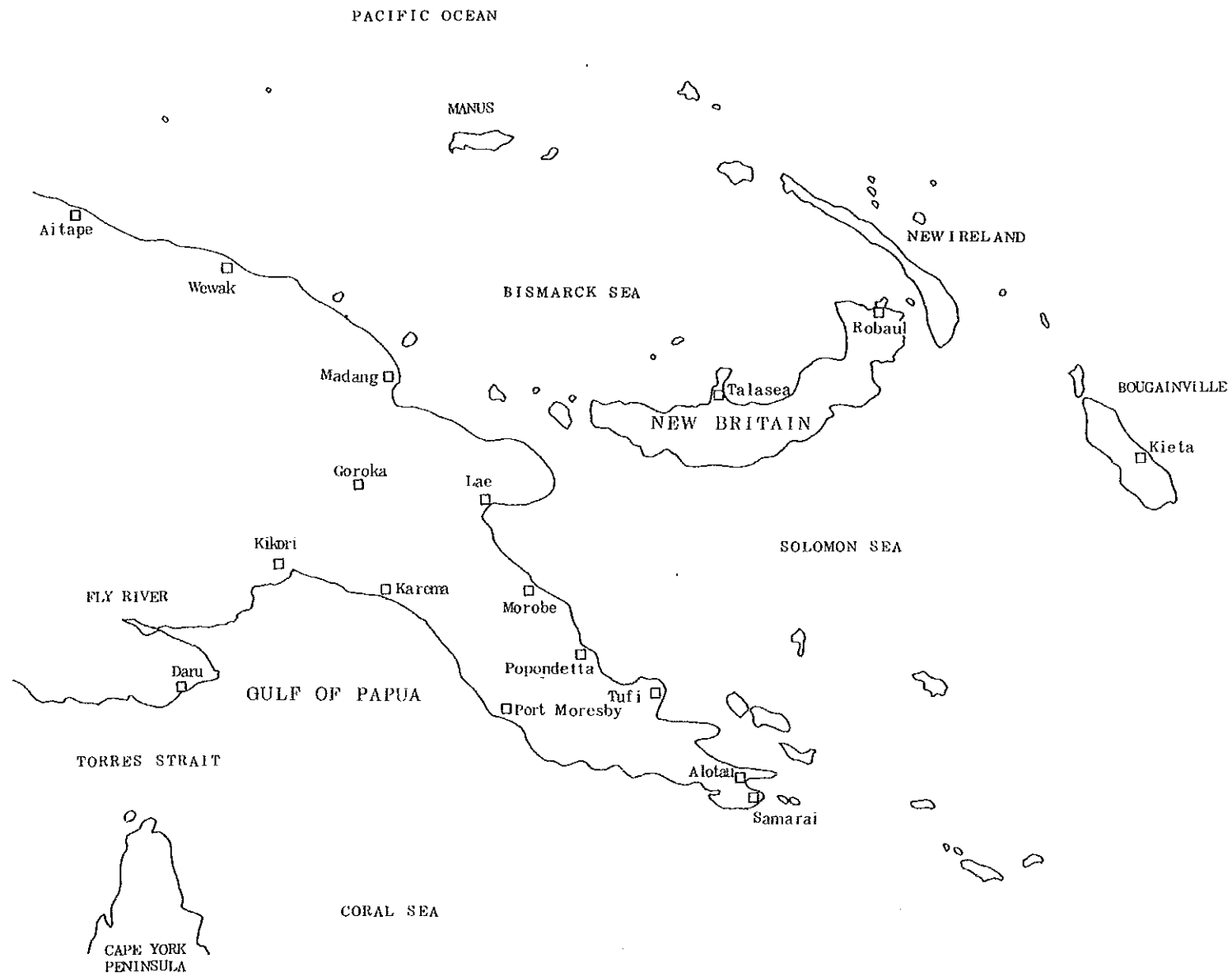
4 sheets G01

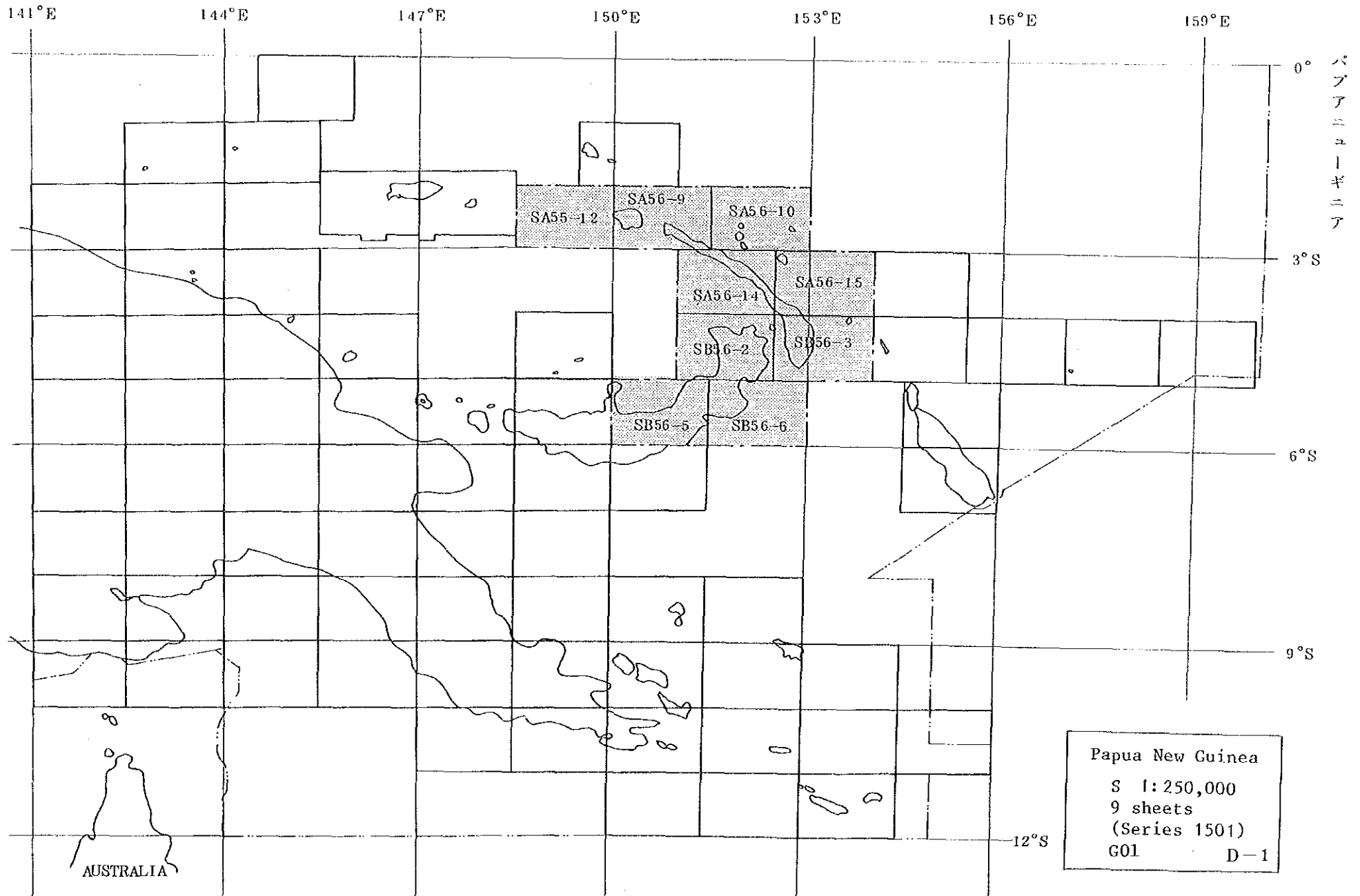


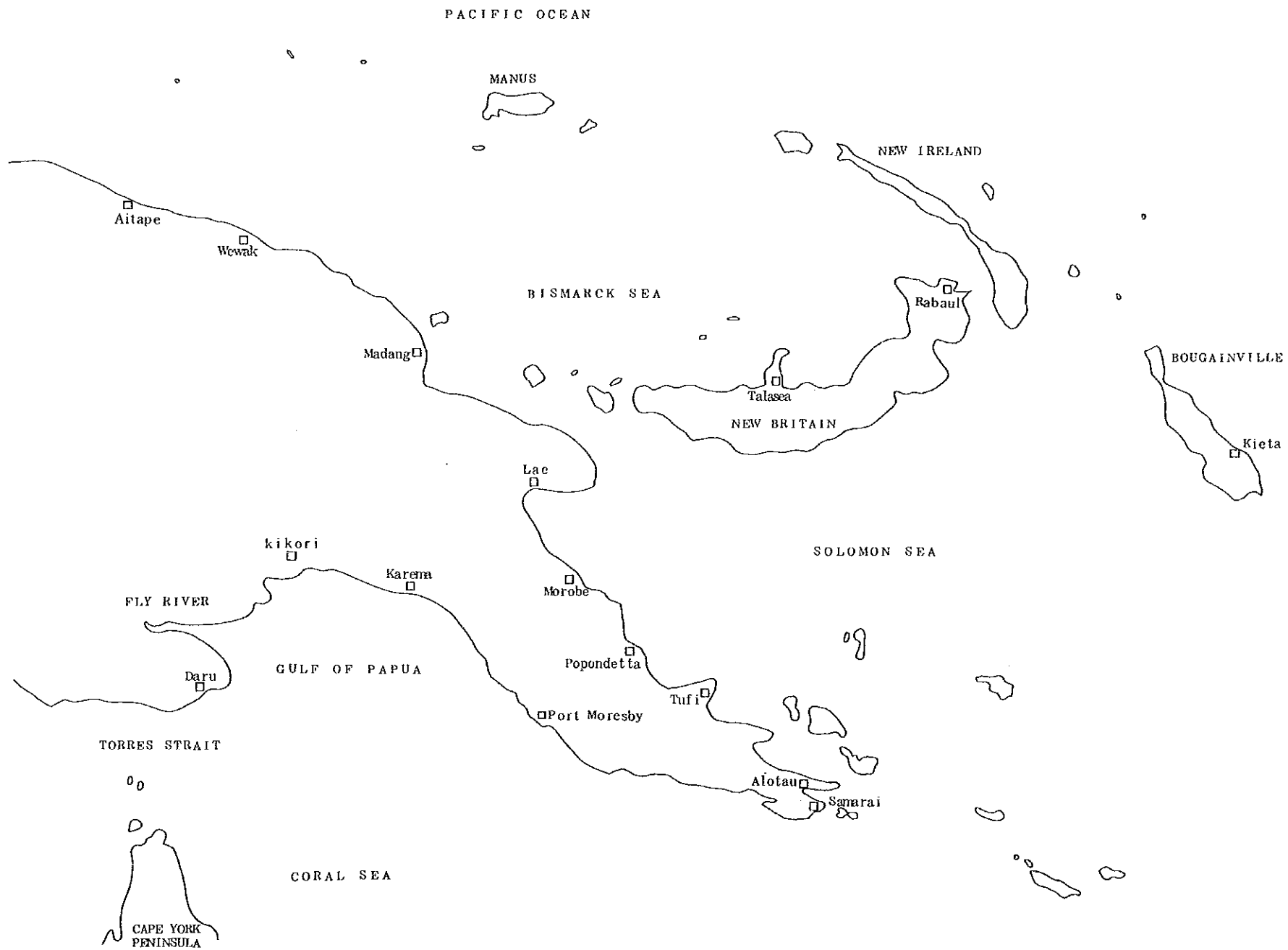


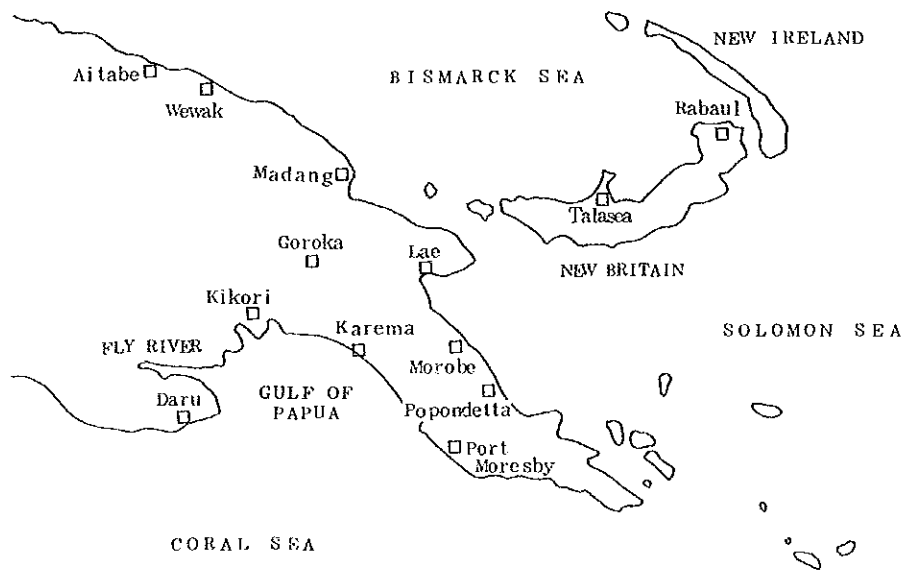
パプアニューギニア

Papua New Guinea
 S 1:250,000
 44 sheets
 (Series T504)
 G06 C-5

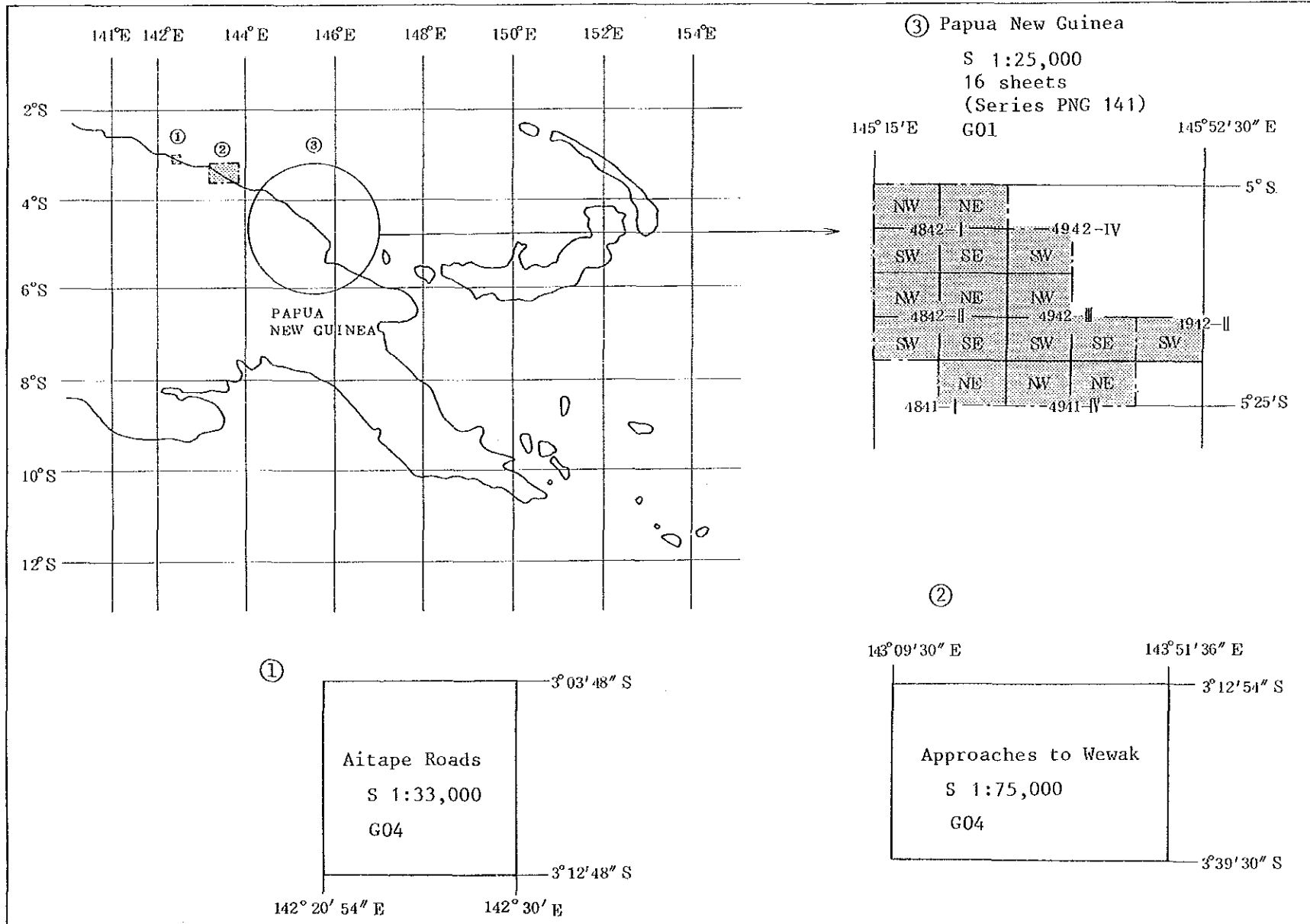








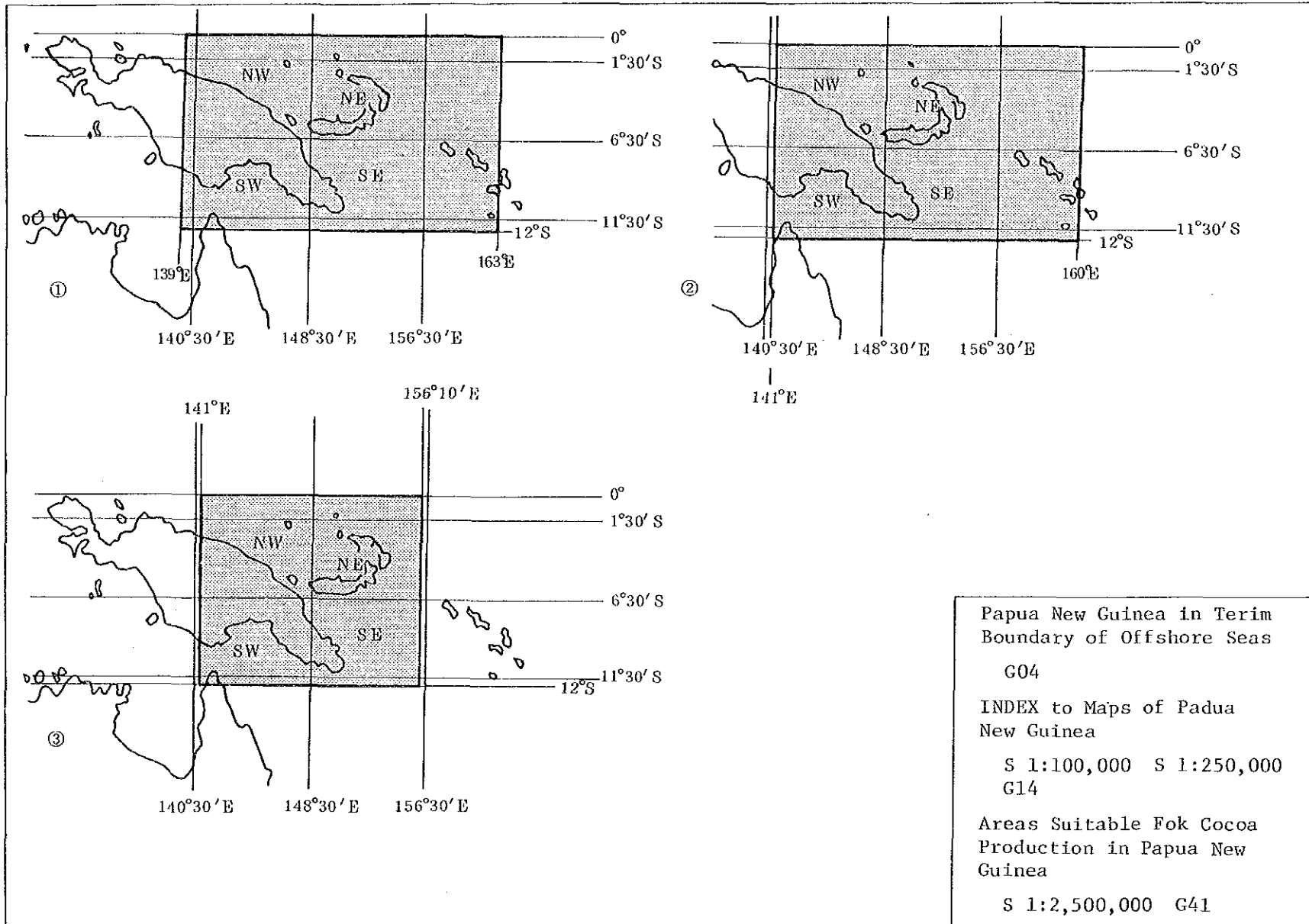
D-1



パ
プ
ア
ニ
ュ
ー
ギ
ニア

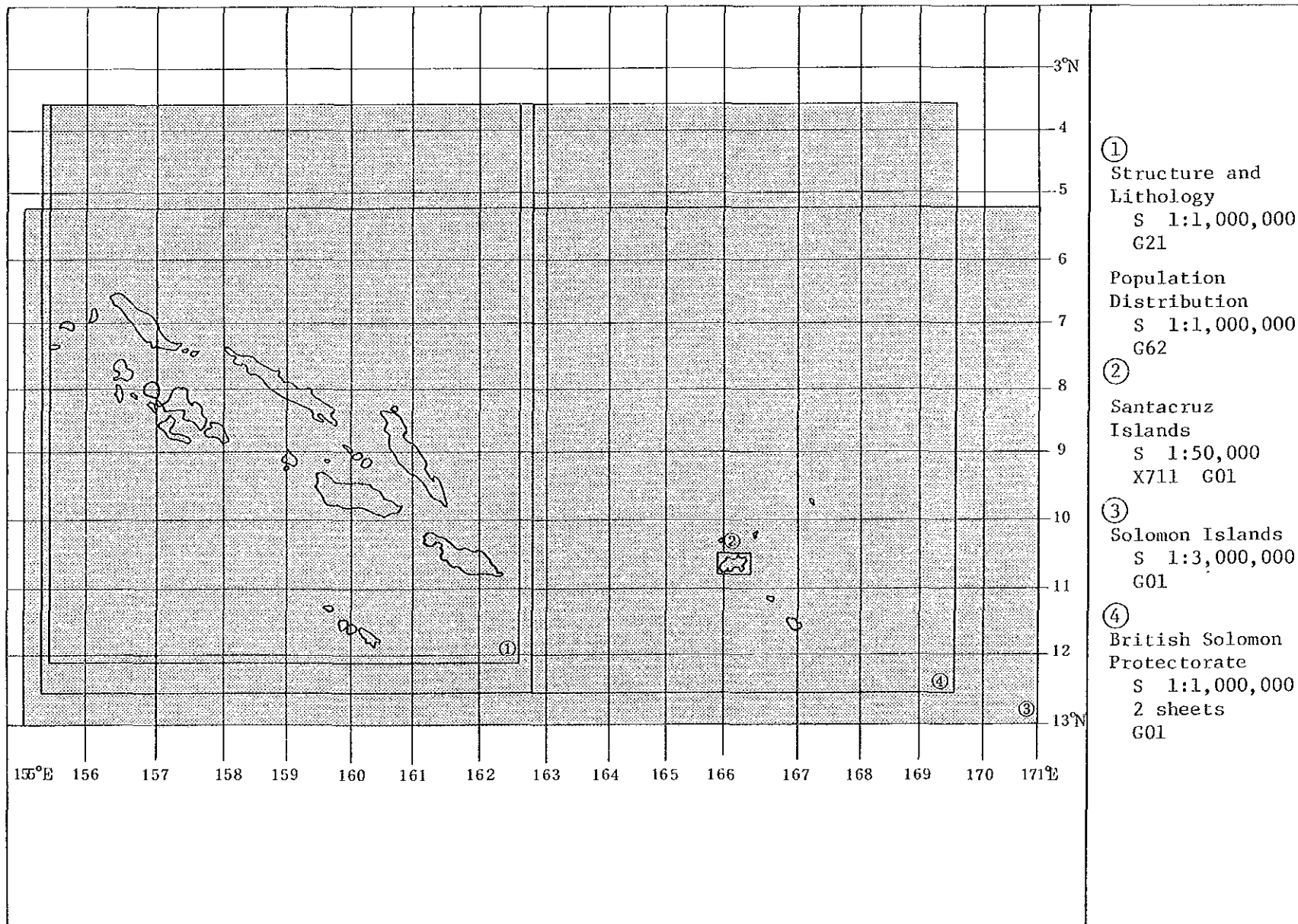
D-1

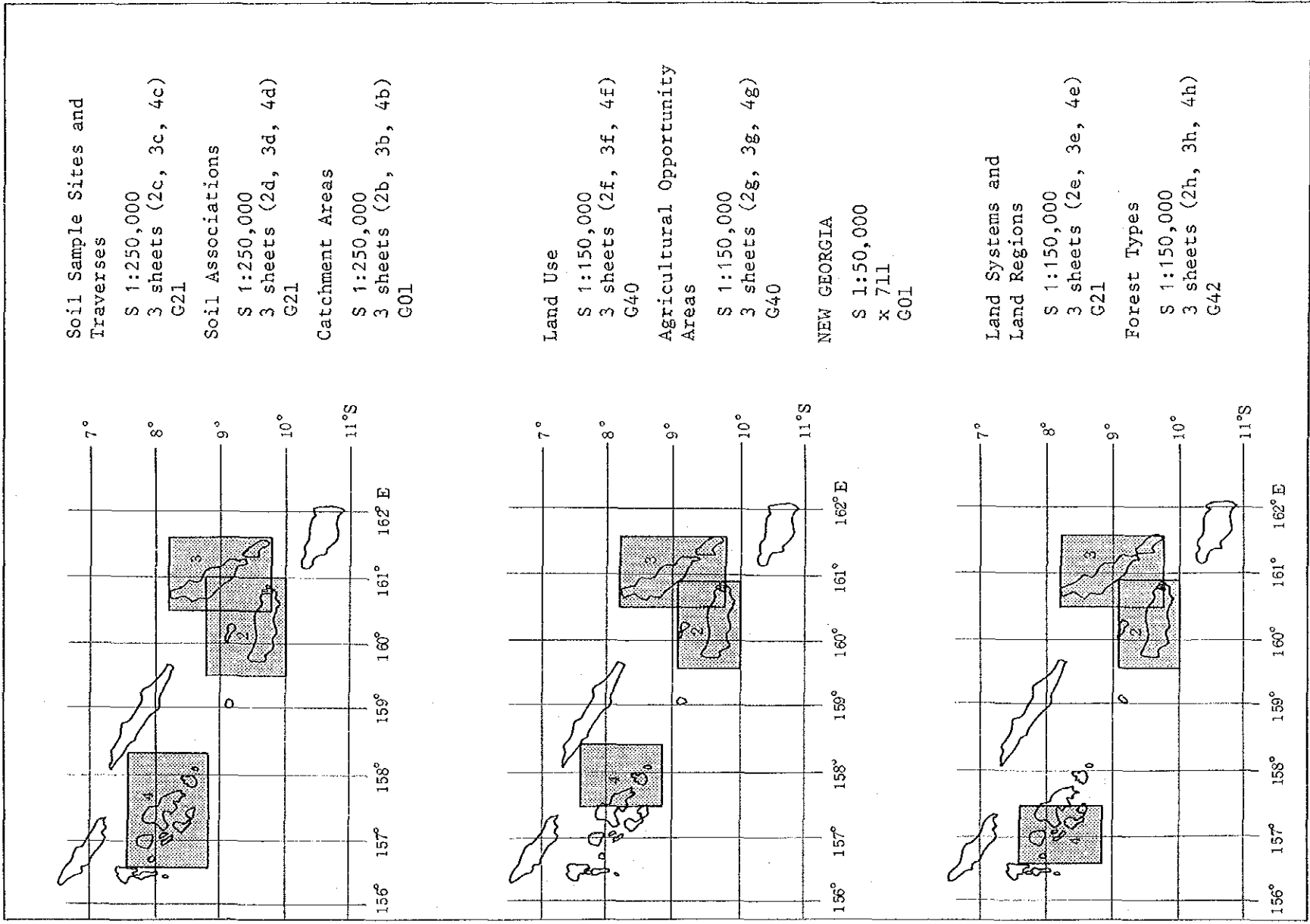
パプアニューギニア



D-1, D-2

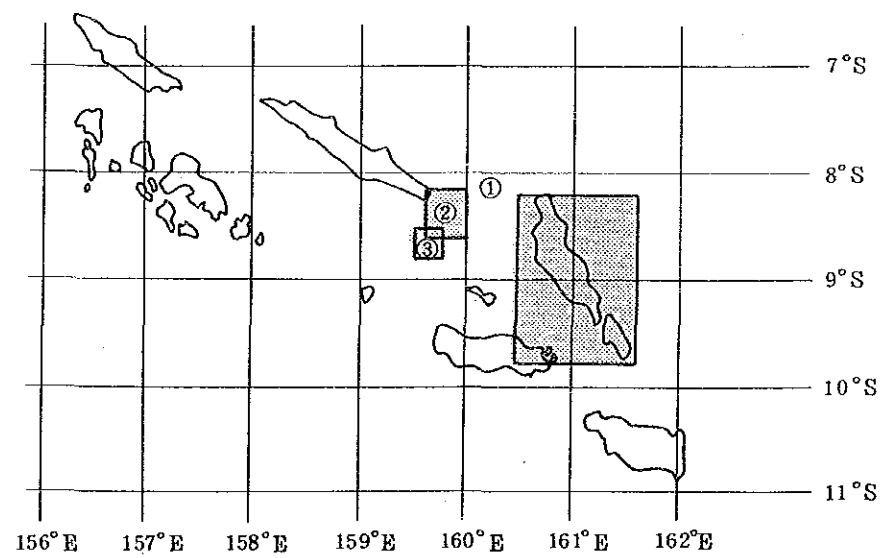
ソロモン諸島





ソ
ロ
ギ
ン
諸
島

D--1

ソ
ロ
モ
ン
諸
島

1 Malaita

S 1:150,000

2 sheets (North & South)

G01

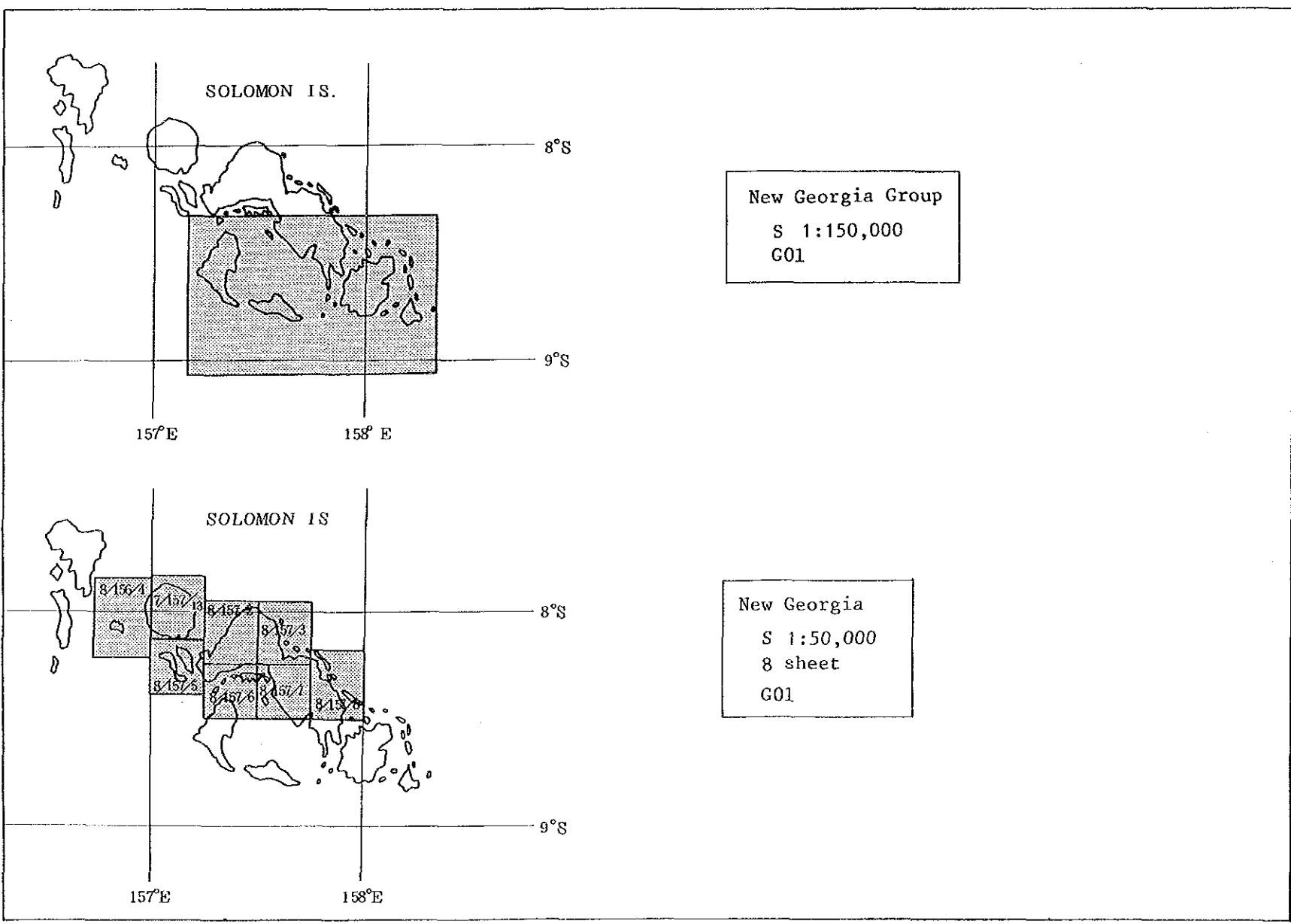
2 Anta Isabel

3 Guadalcanal

S 1:50,000

X711 G01

ソ
ロ
モ
ン
諸
島

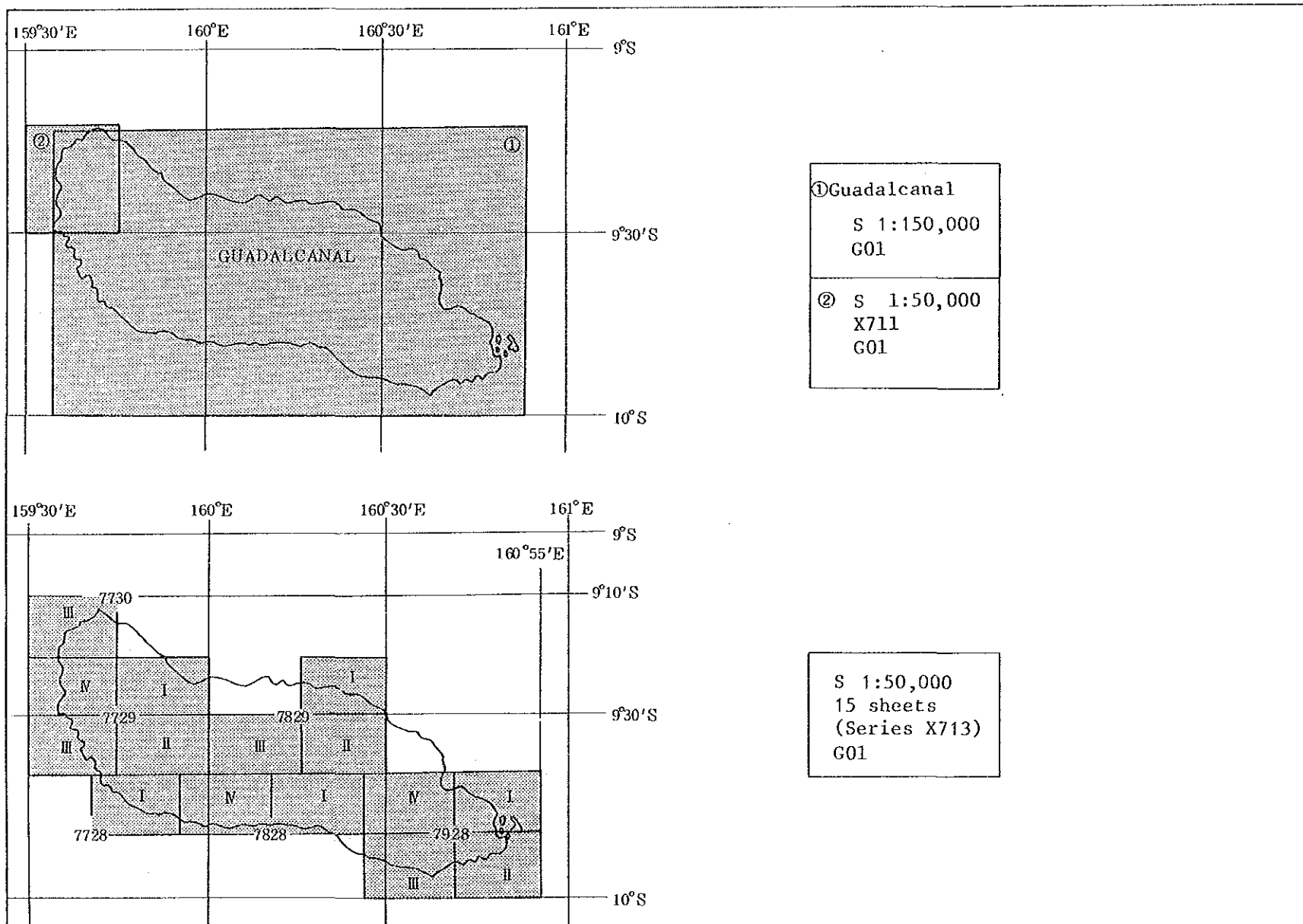


New Georgia Group
S 1:150,000
G01

New Georgia
S 1:50,000
8 sheet
G01

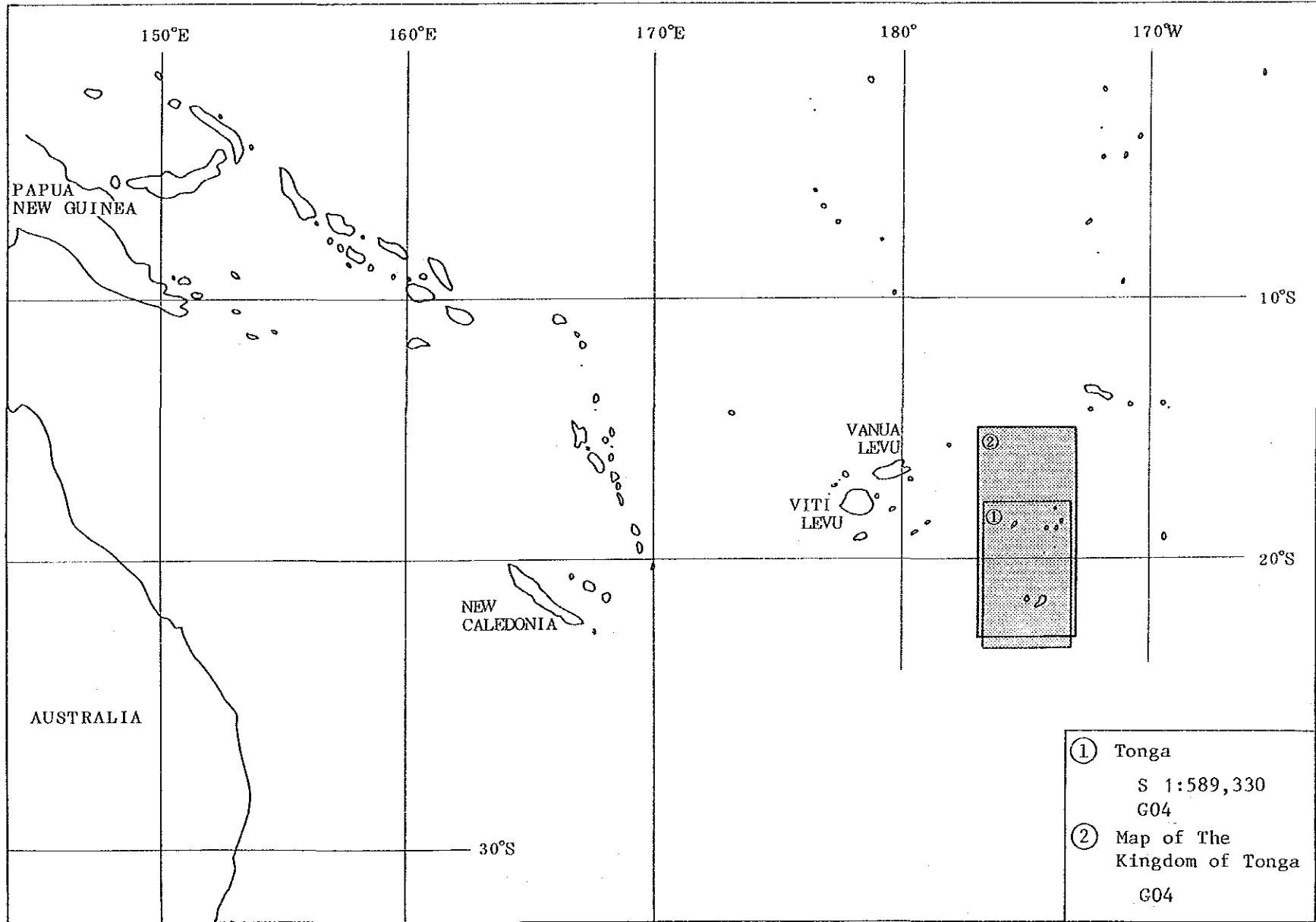
D-1

ソ
ロ
モ
ン
諸
島

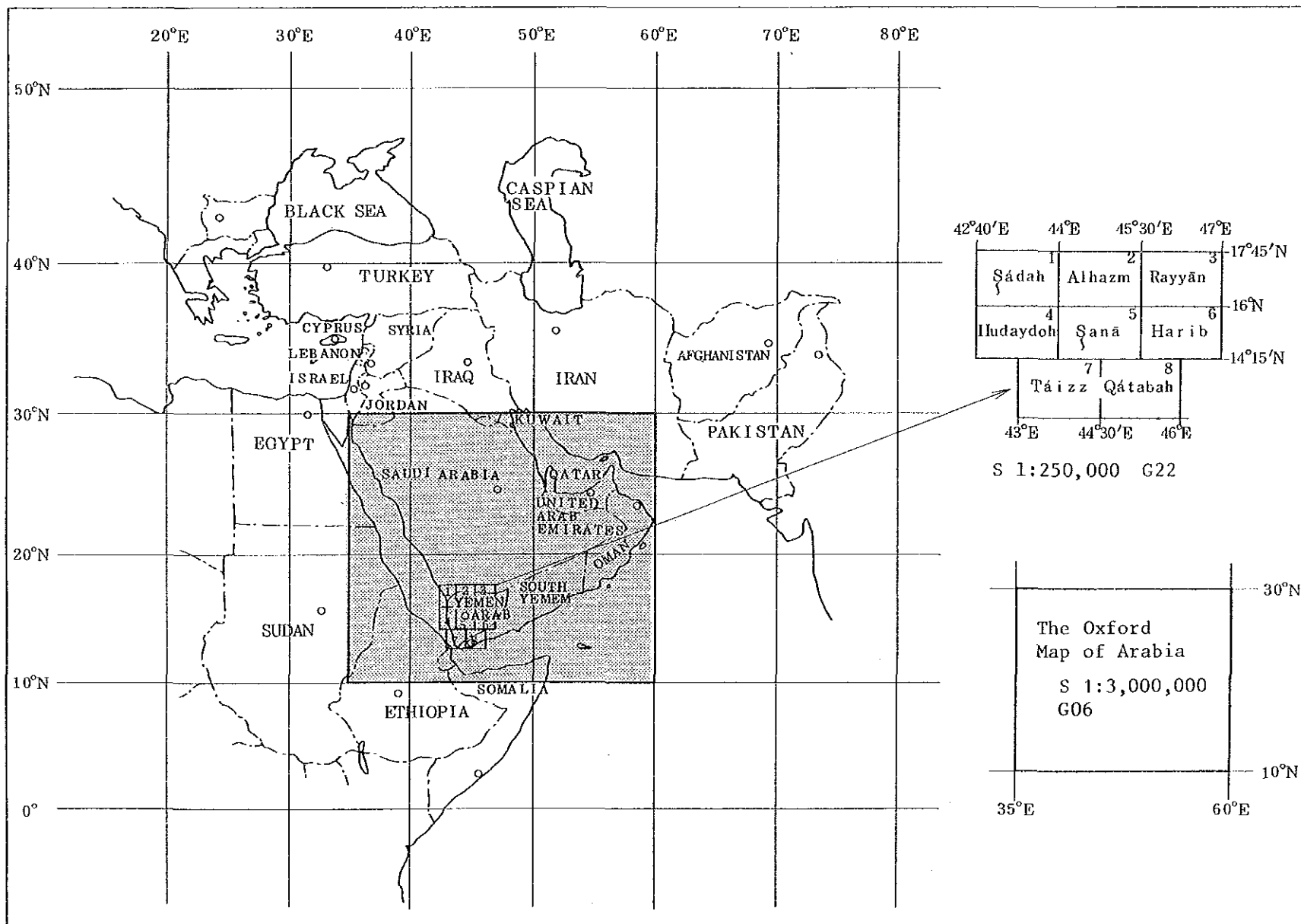


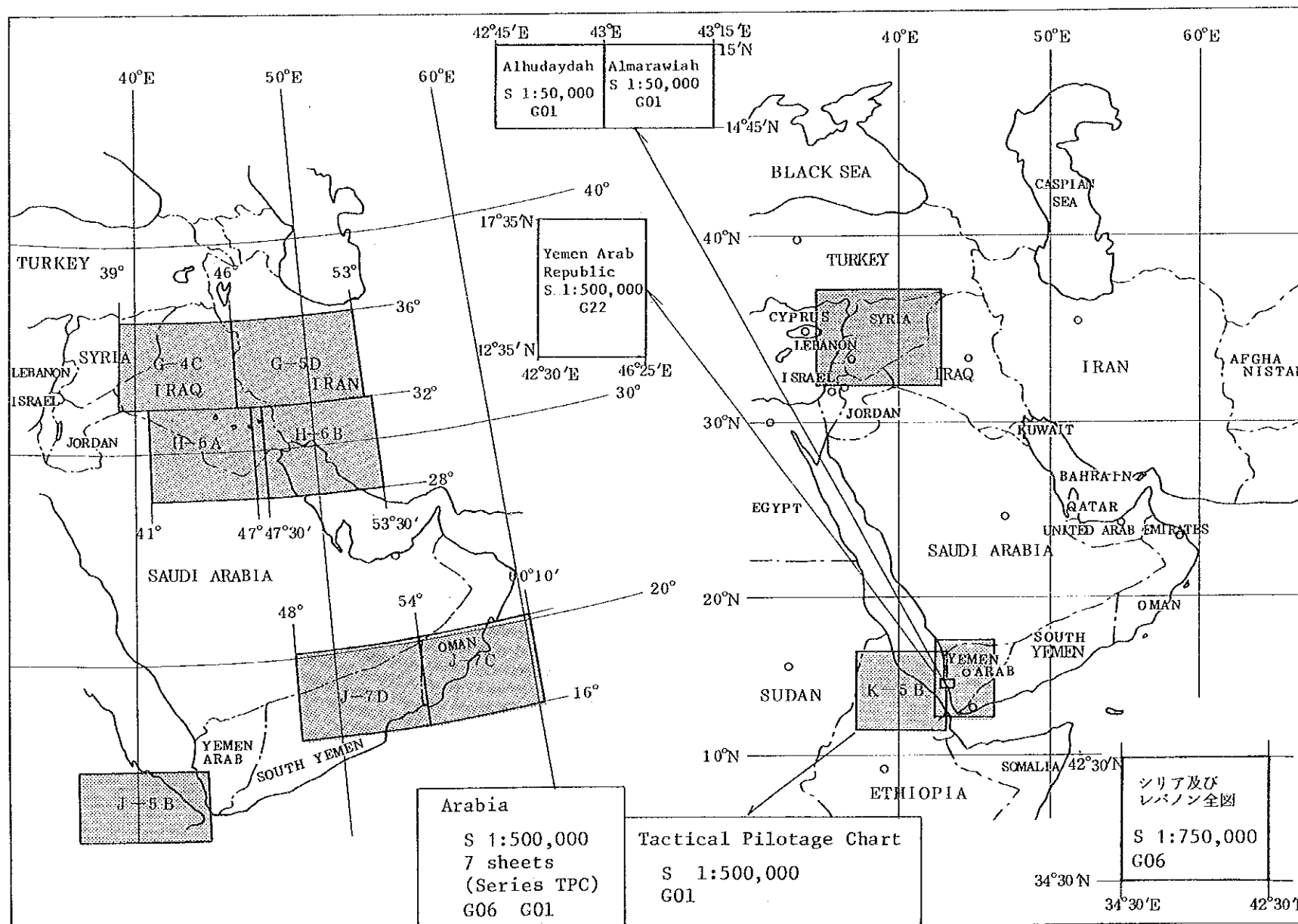
D-2

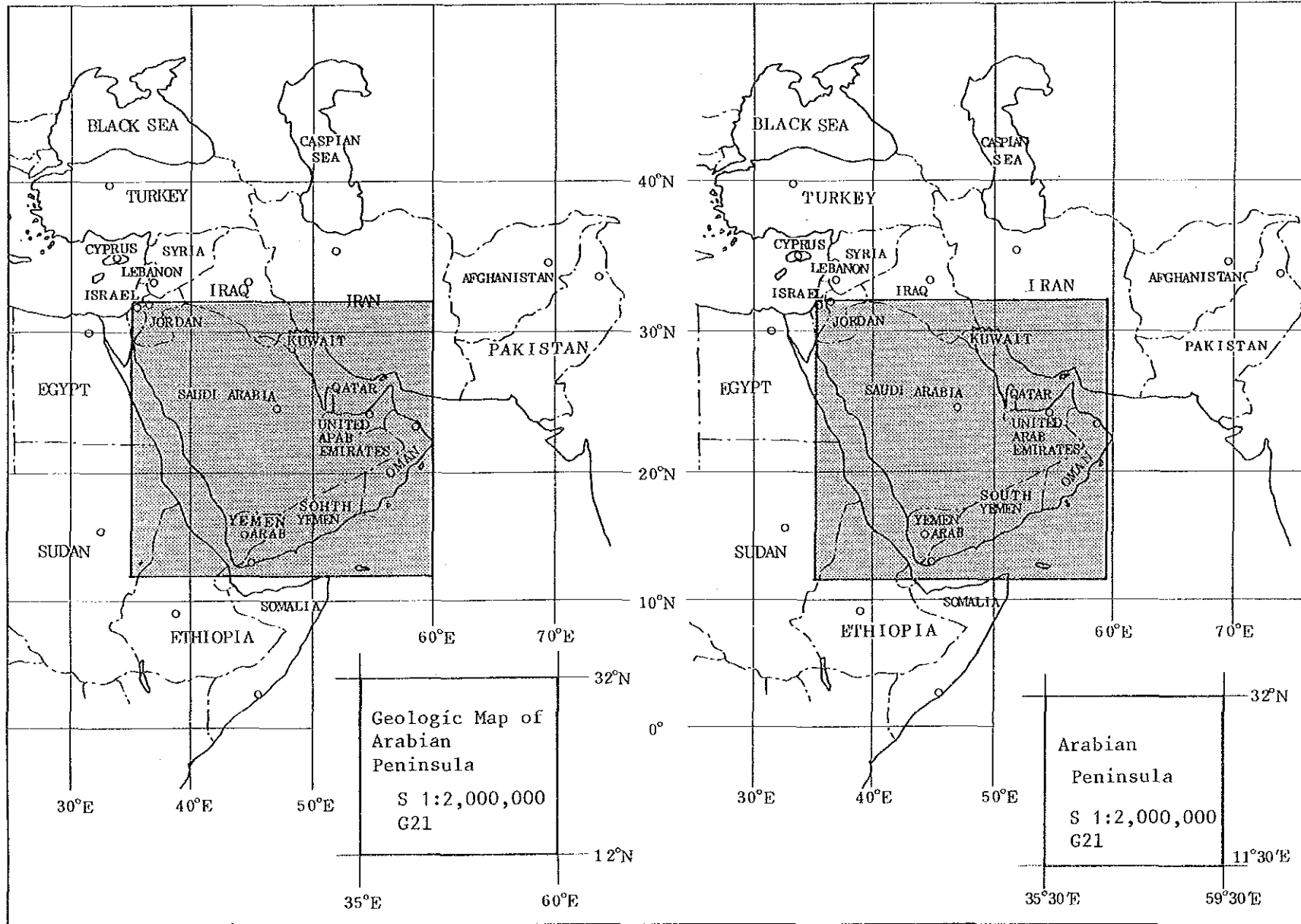
ト
ン
ガ

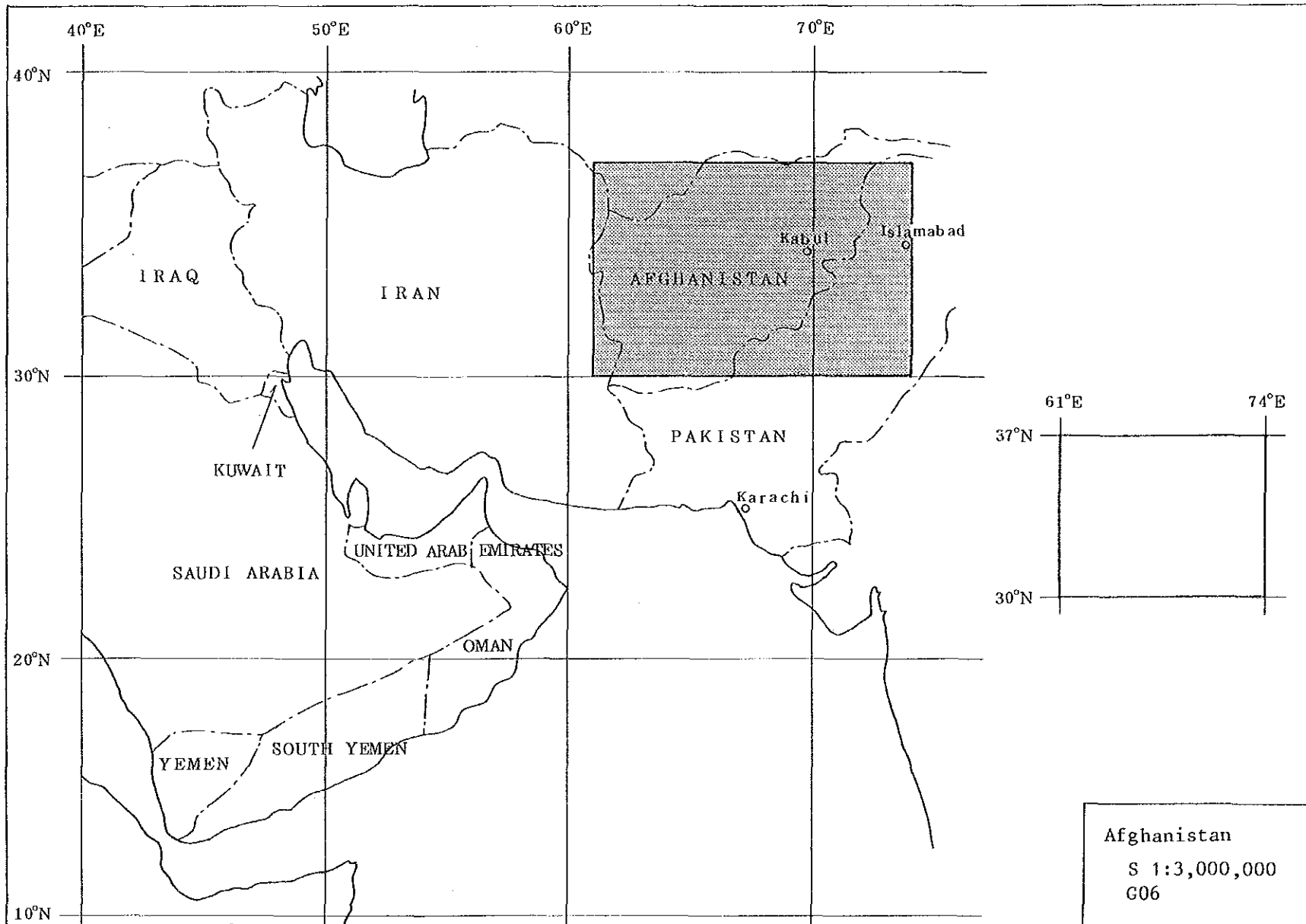


中 東

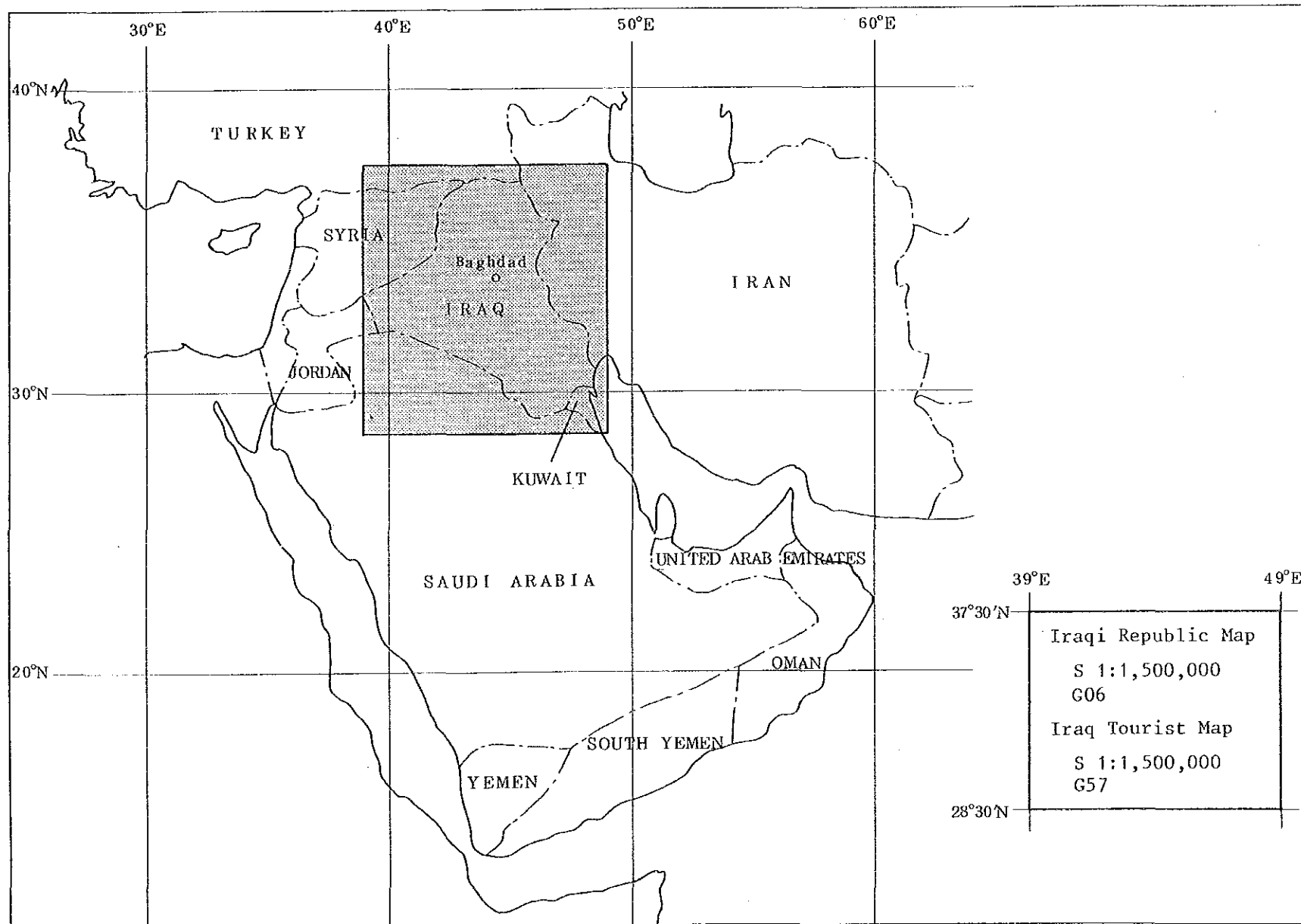


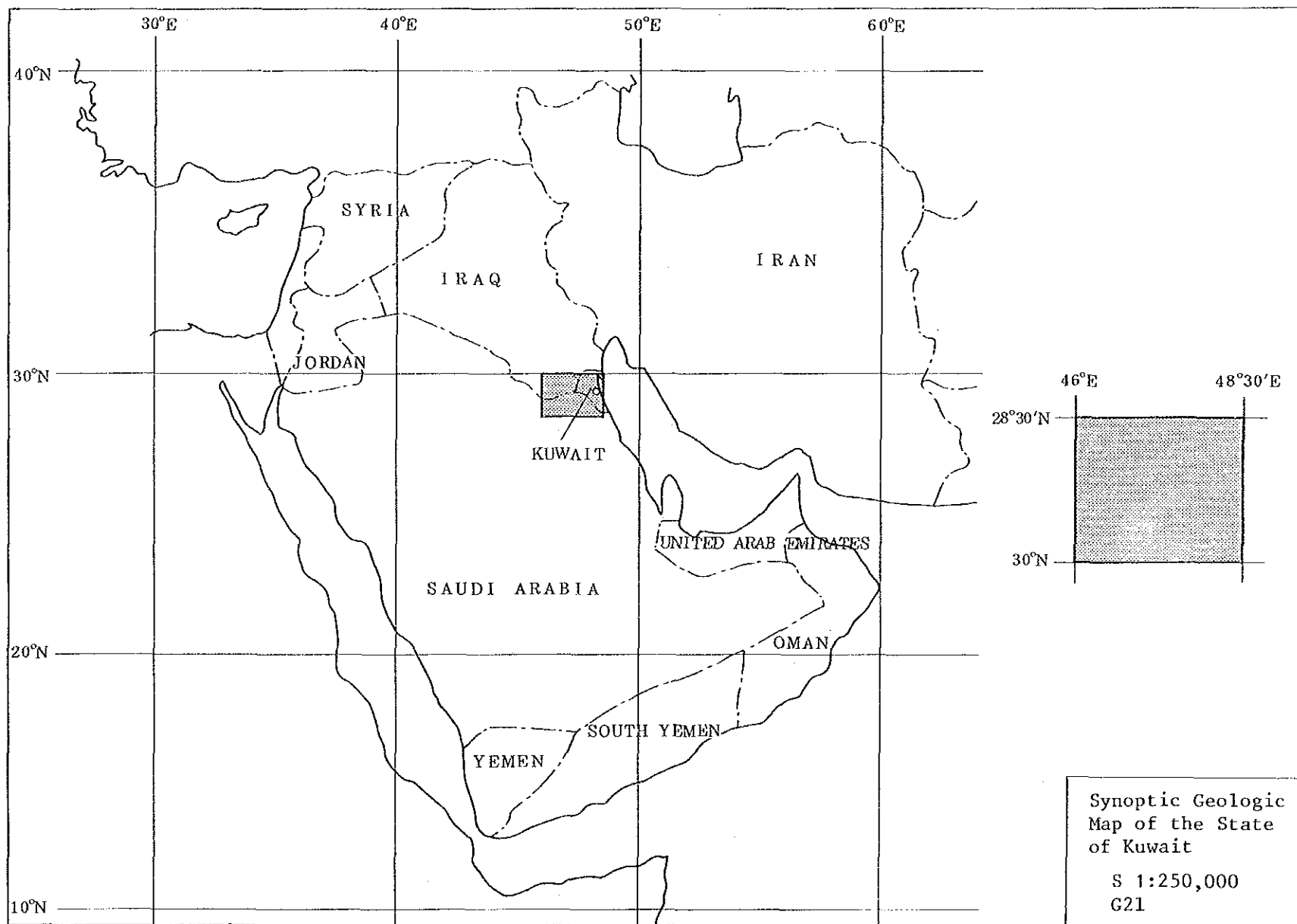




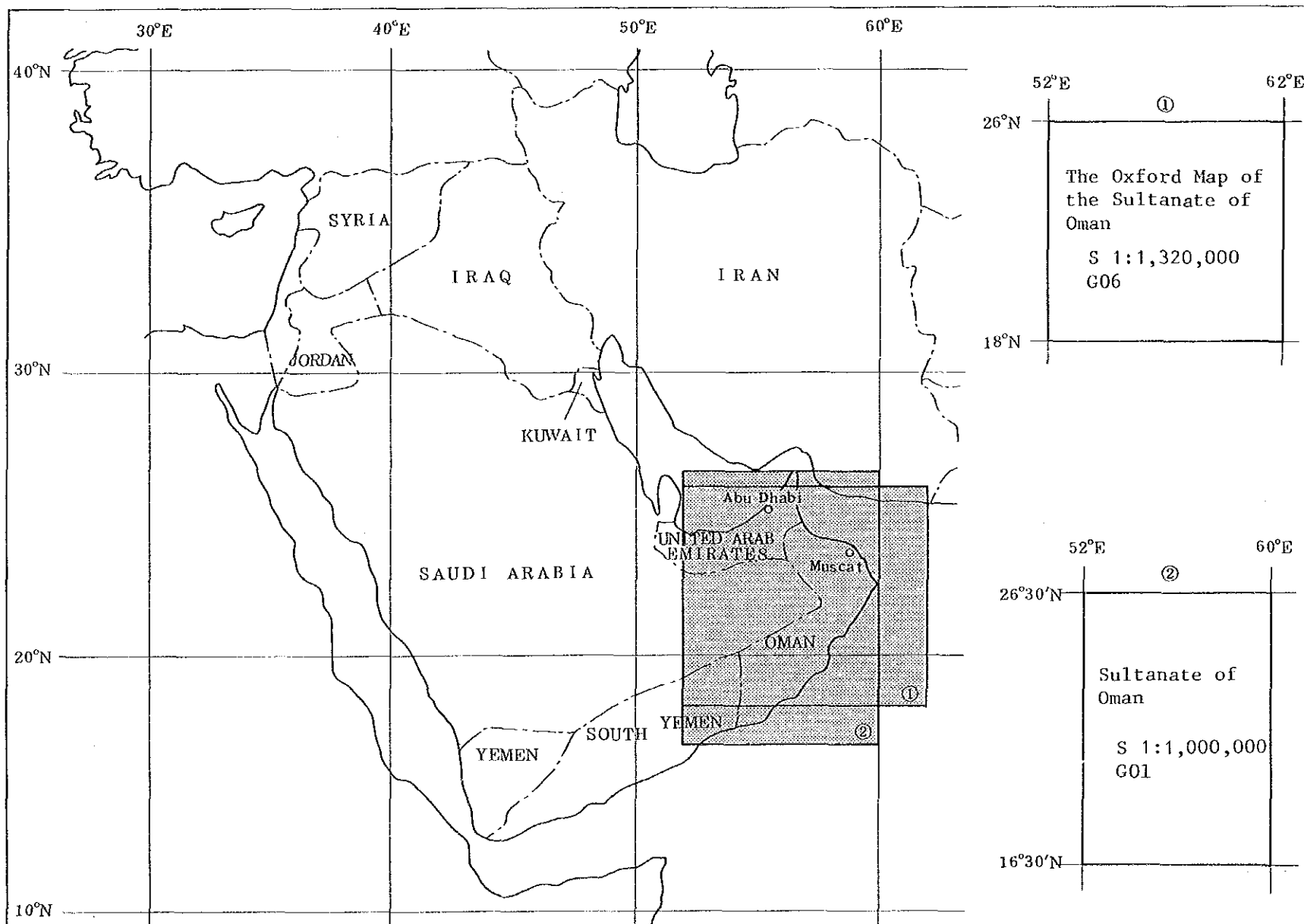


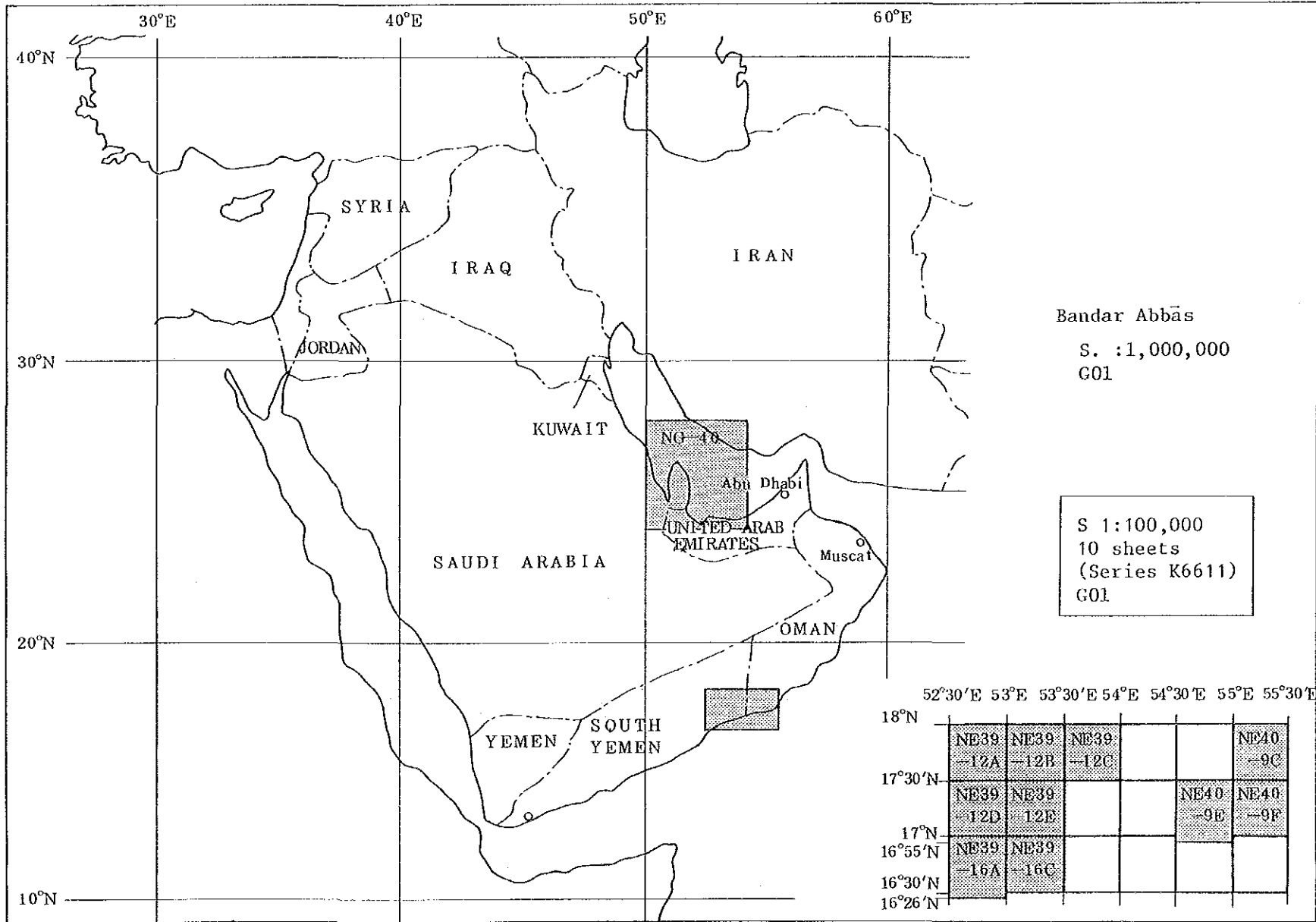
イ
ラ
ク

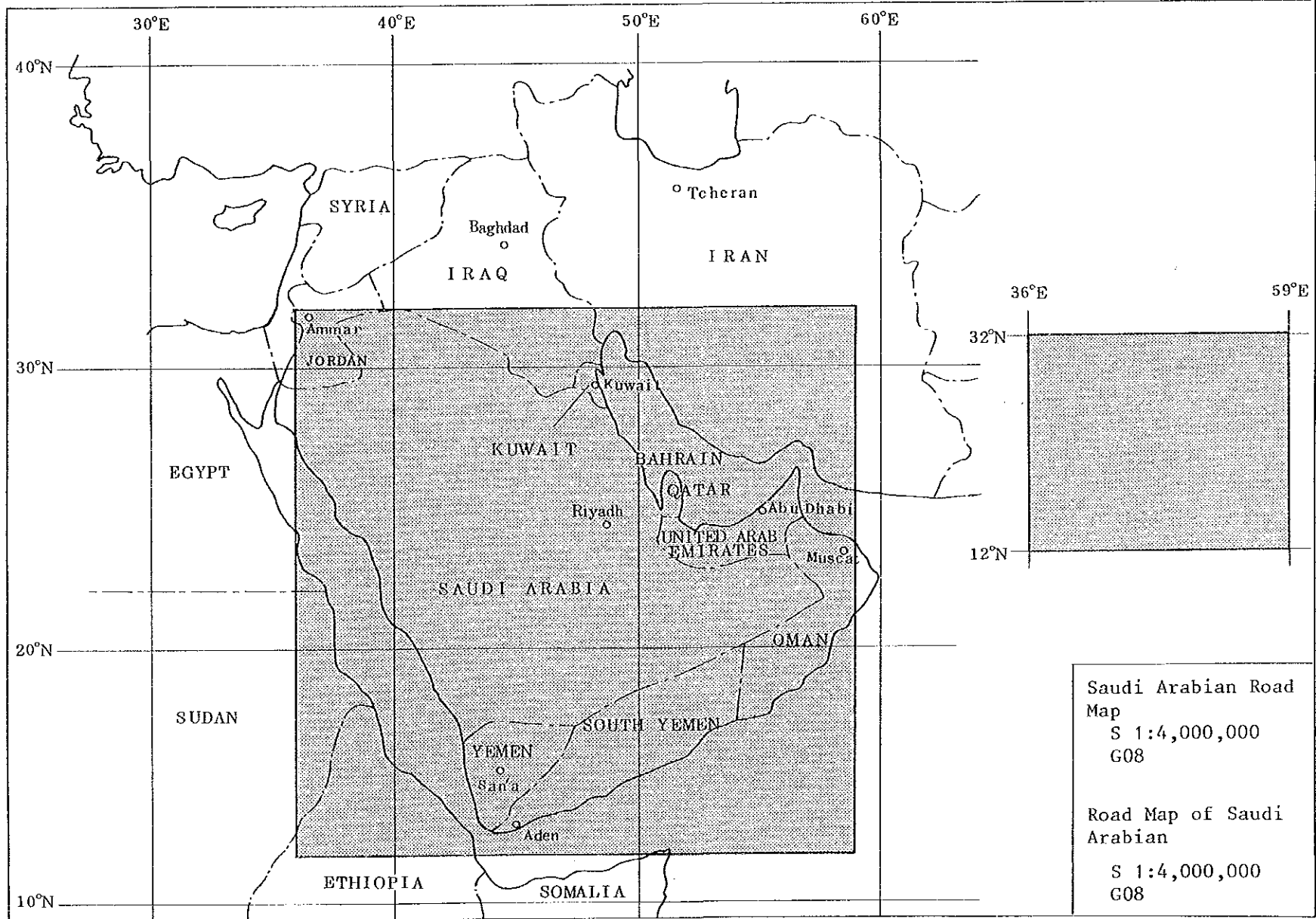


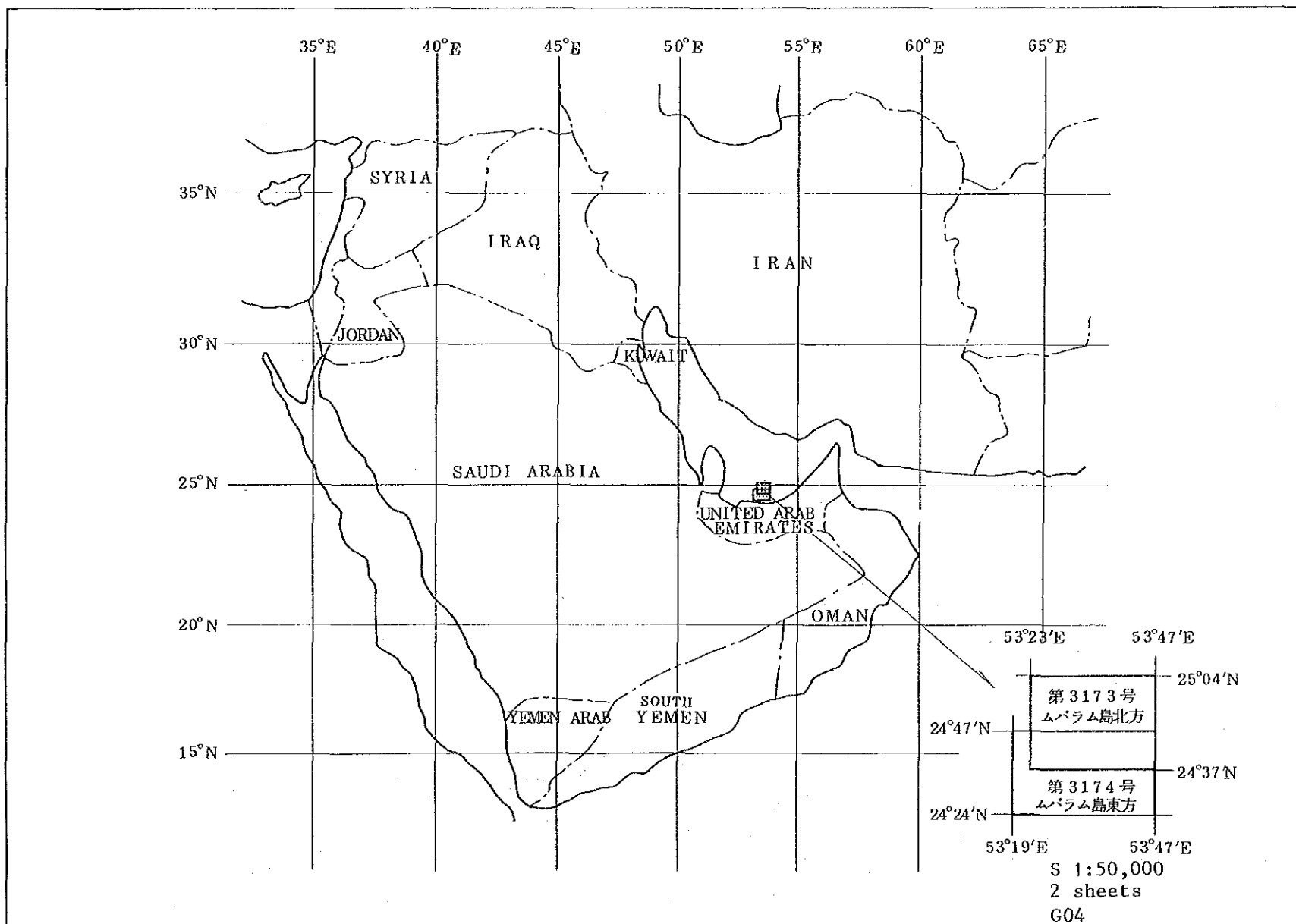


D-2



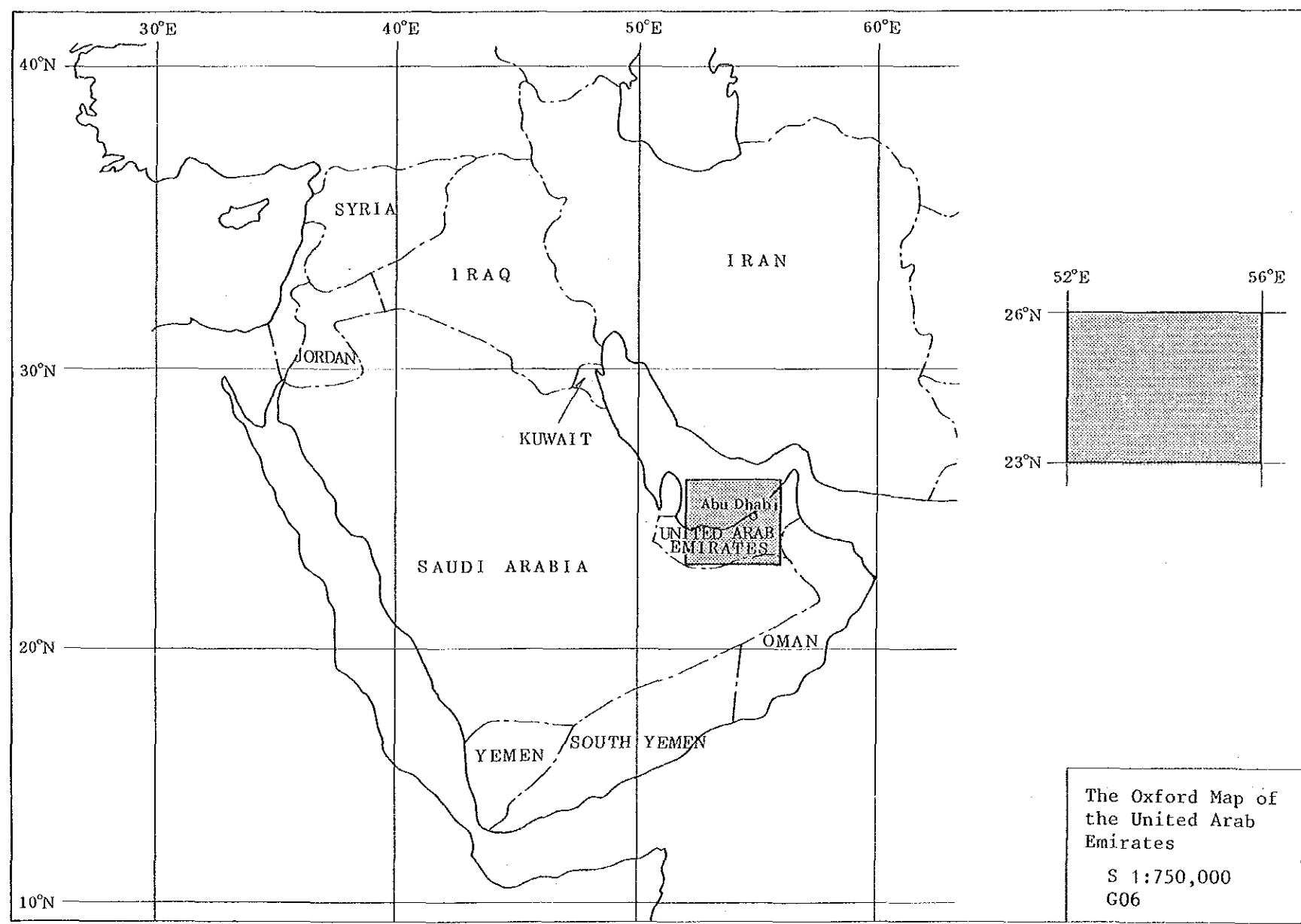






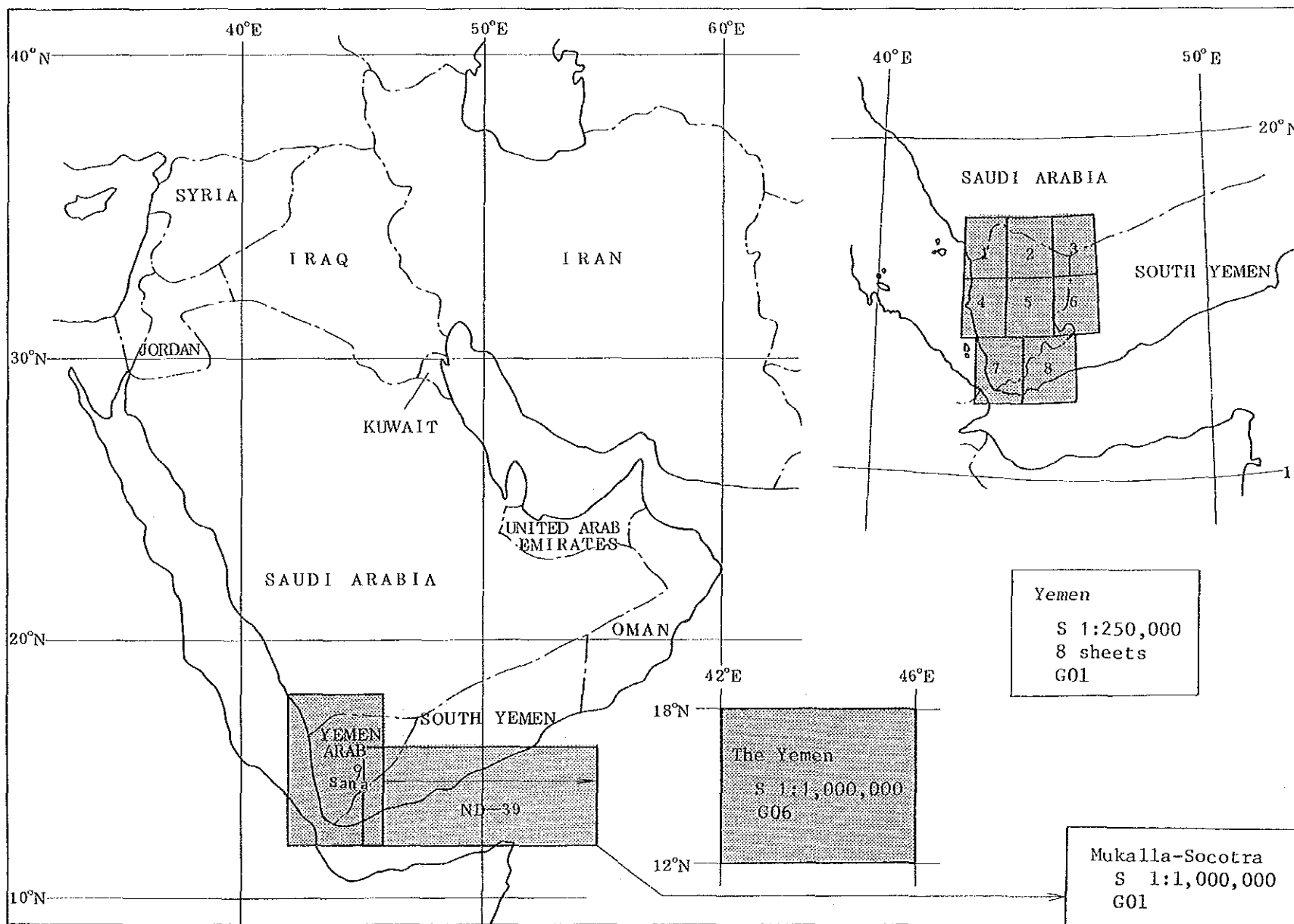
アラブ首長国連邦

D-3



アラブ首長国連邦

D-3



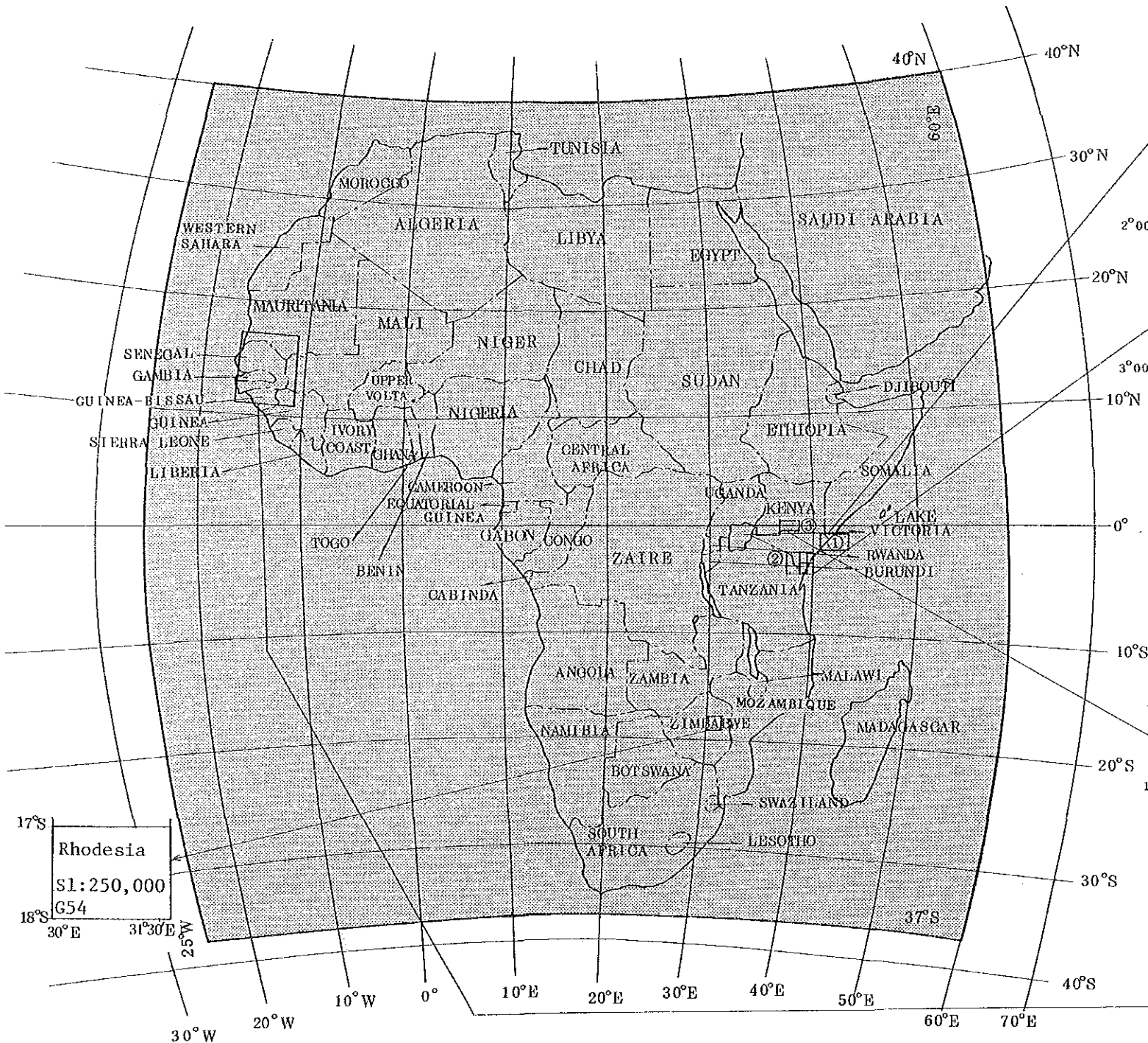
イエメン (北イエメン)

Yemen
S 1:250,000
8 sheets
G01

The Yemen
S 1:1,000,000
G06

Mukalla-Socotra
S 1:1,000,000
G01

アフリカ北部東部



1°00'S
2°00'S
40°30' E 42°00' E

1 KOLBIO
S 1:250,000
G32

Dakadima
S 1:1,000,000
G32

ア
フ
リ
カ
北
部
東
部
総
記

2°00'S 40°00' E

| | | |
|---|-----|-----|
| ② Reconnaissance Vegetation Map of The Mitto Andei Area S 1:250,000 G32 | 177 | 186 |
| | 185 | 178 |

Dakadima
177 G32

Chirte Hyasa
178 G32

Lali
185 G32

Hadu
186 G32
S 1:100,000

③ 0°30'N
0°00'N
1°15'S
34°00' E 36°00' E

Kenya
S 1:250,000
G32 3

2

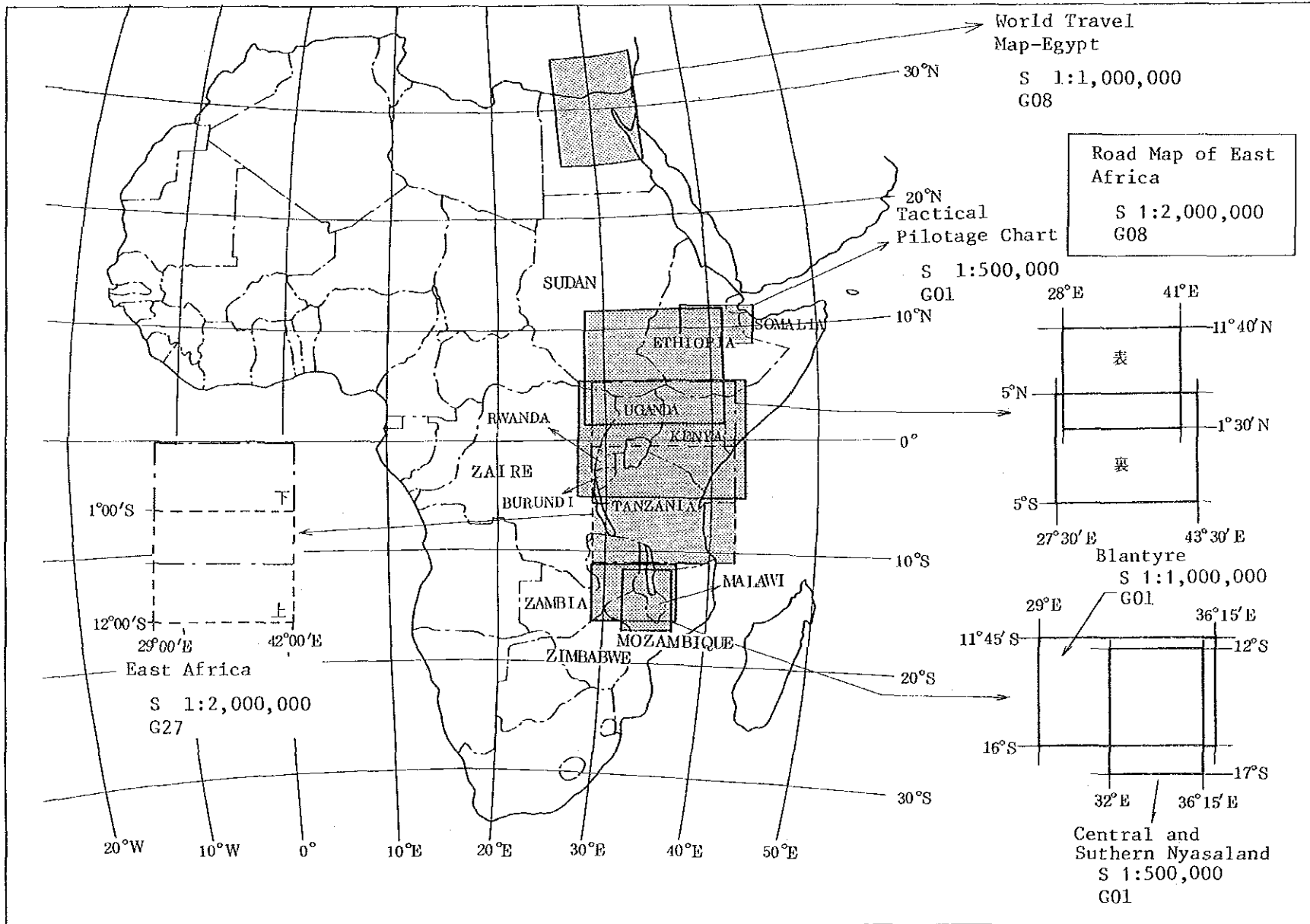
Africa
S 1:10,000,000
G01 C-2

Senegal
S 1:100,000
G54

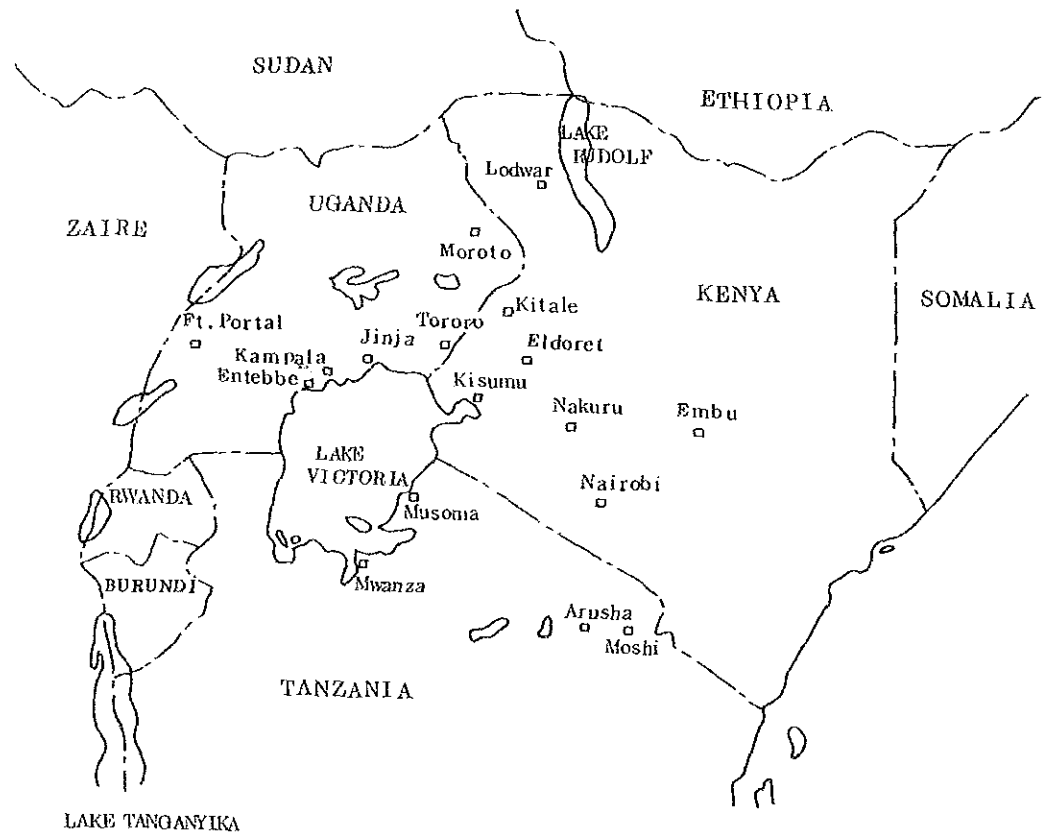
17°S
18°S
30°E 31°30'E

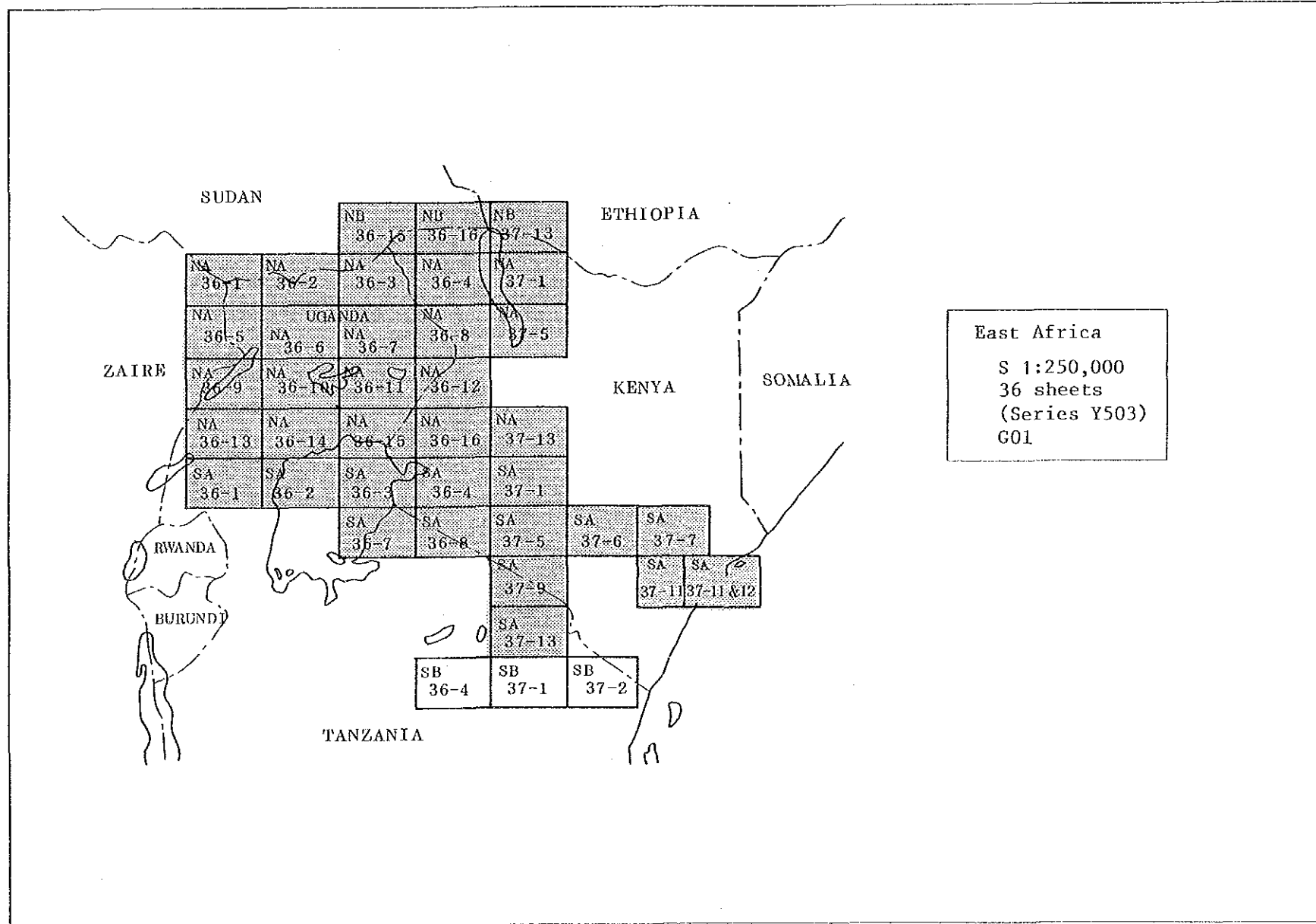
Rhodesia
S 1:250,000
G54

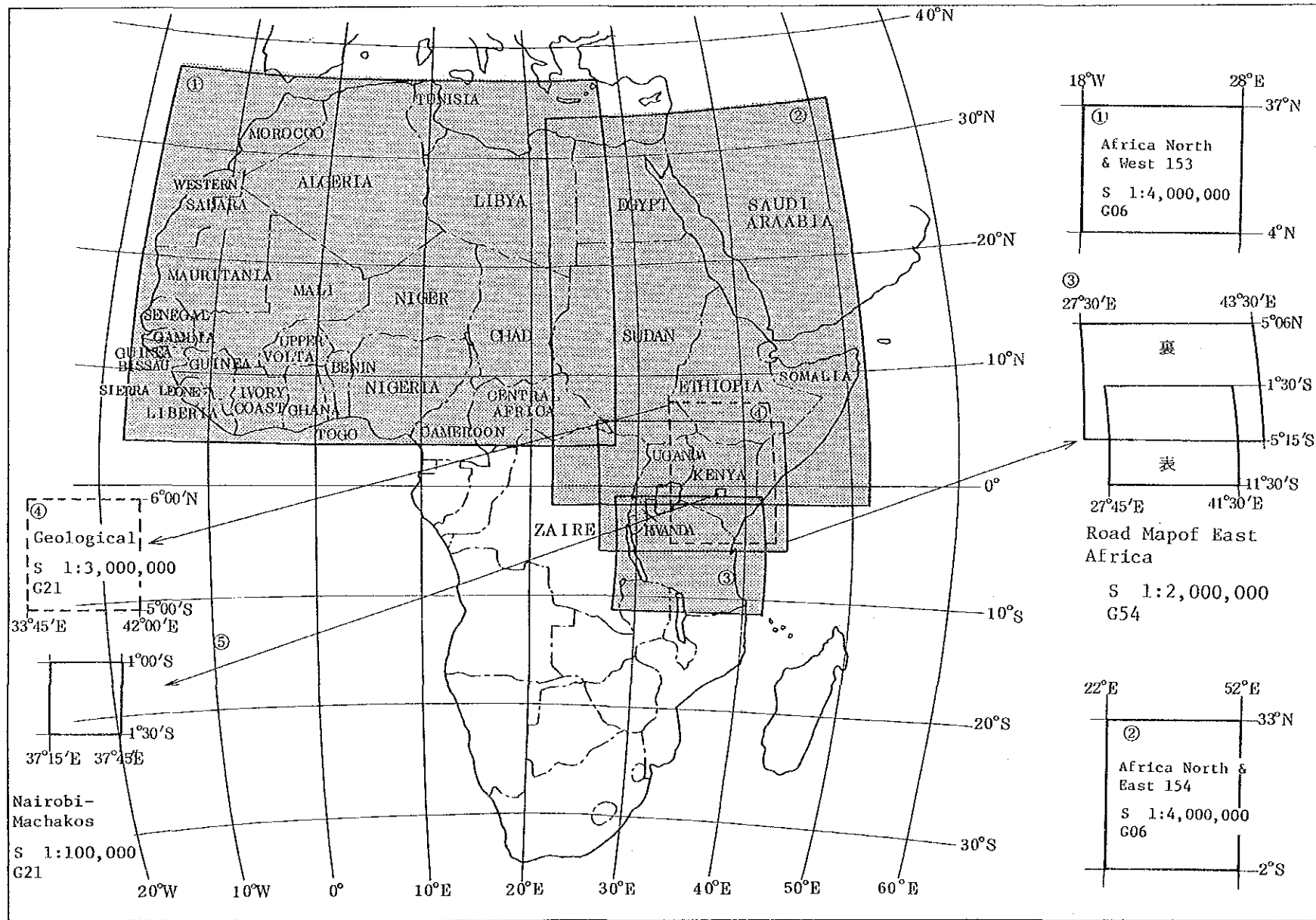
30°W 20°W 10°W 0° 10°E 20°E 30°E 40°E 50°E 60°E 70°E

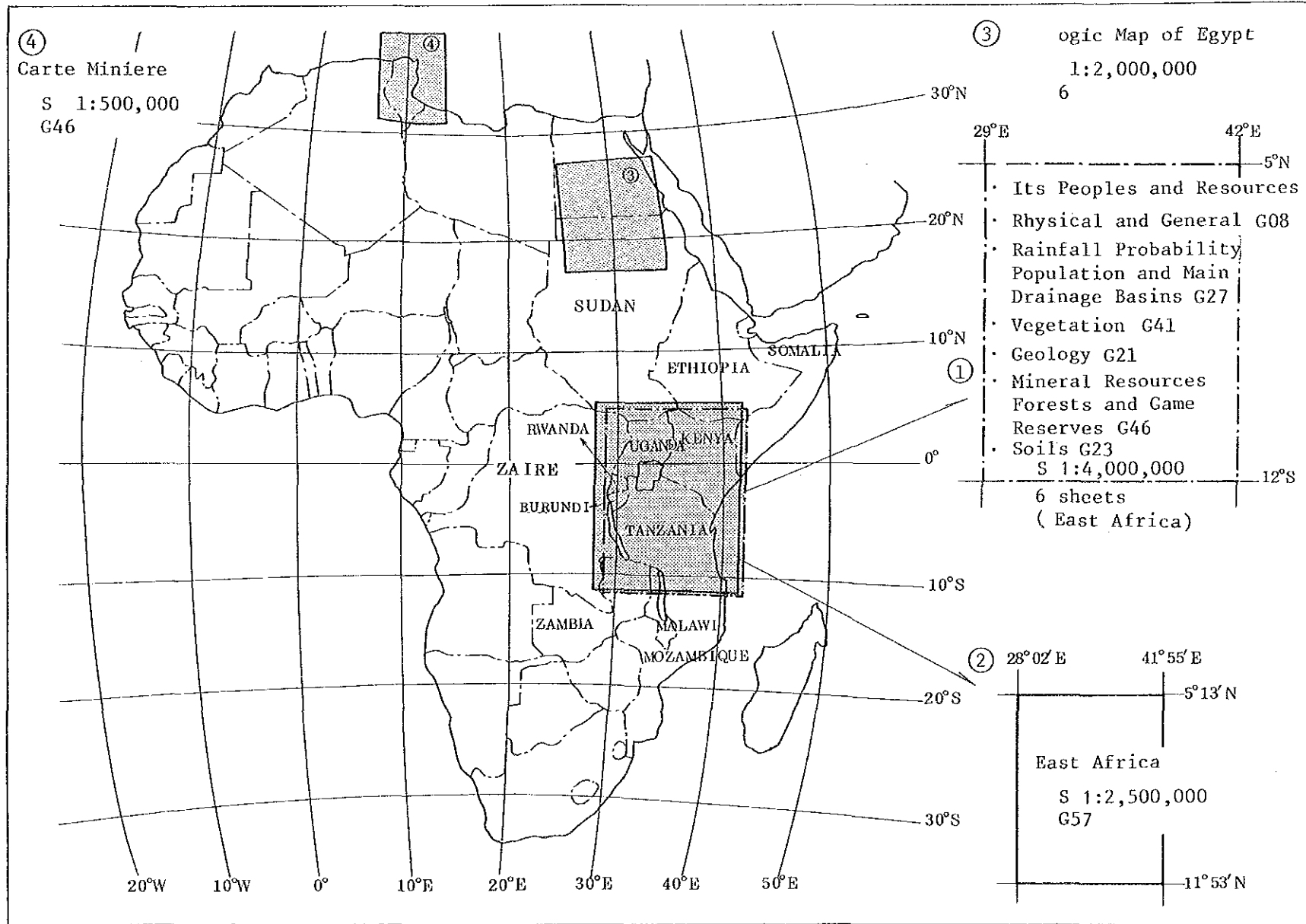


アフリカ北部東部総記



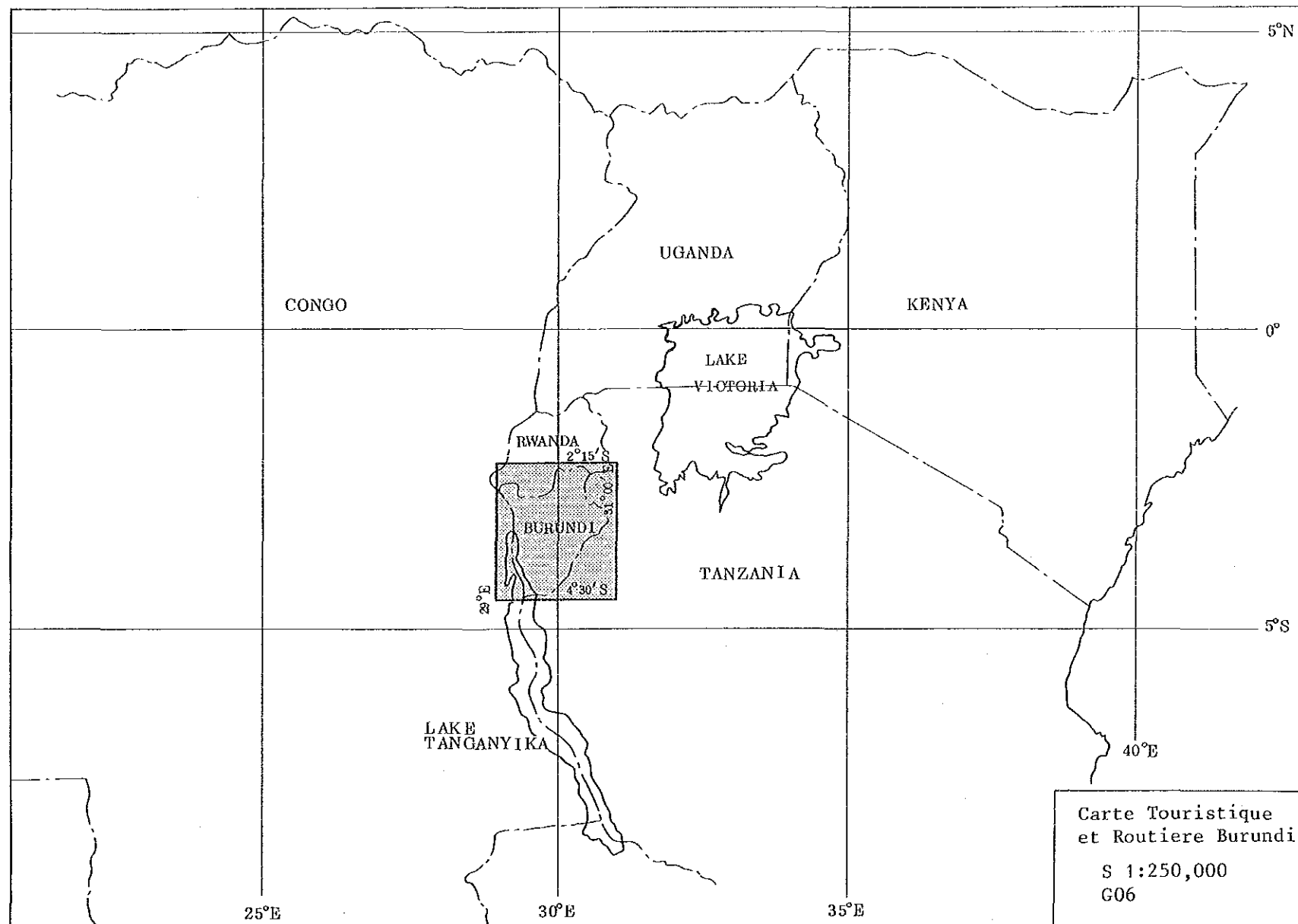




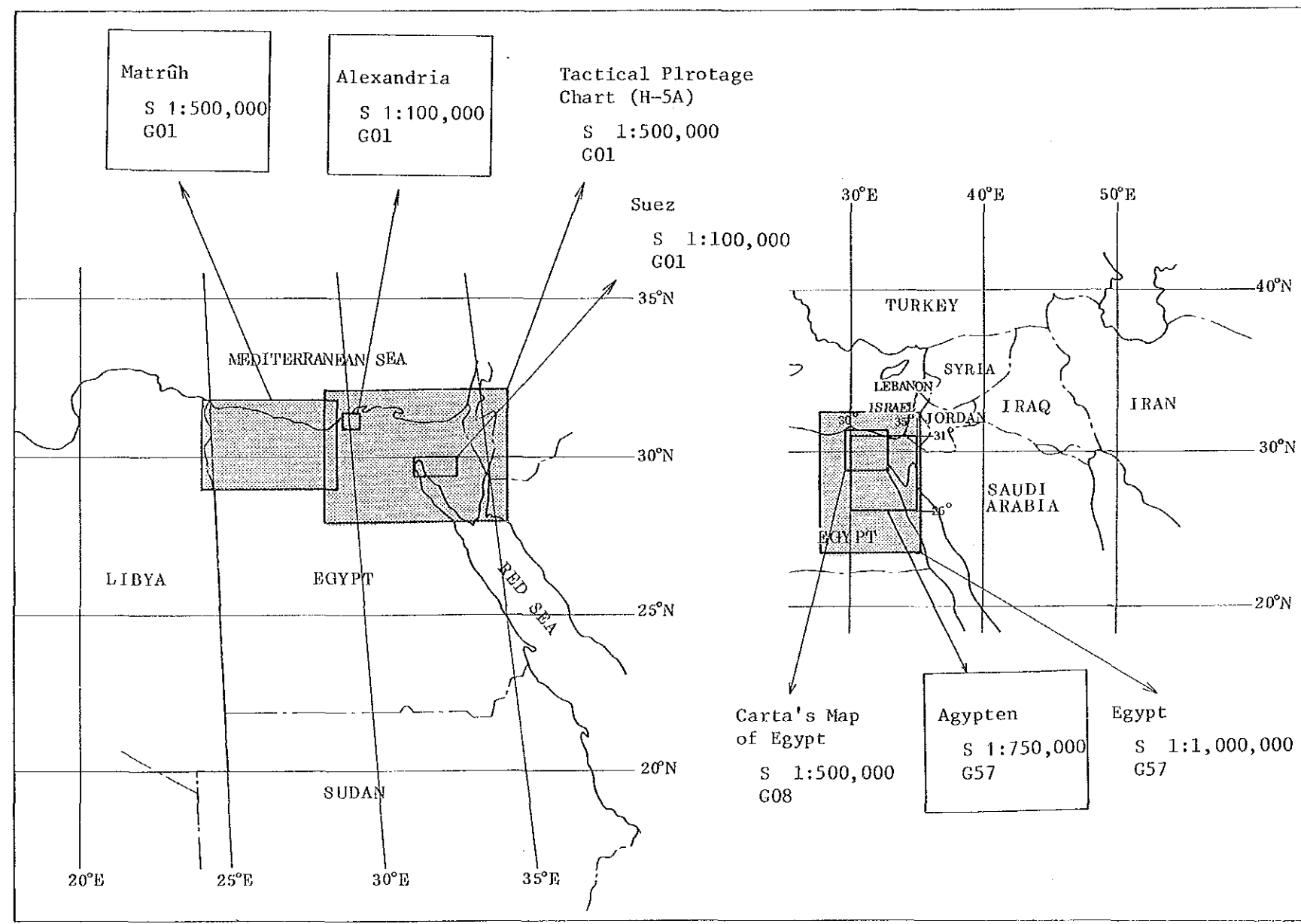


D-4

ブルンジ

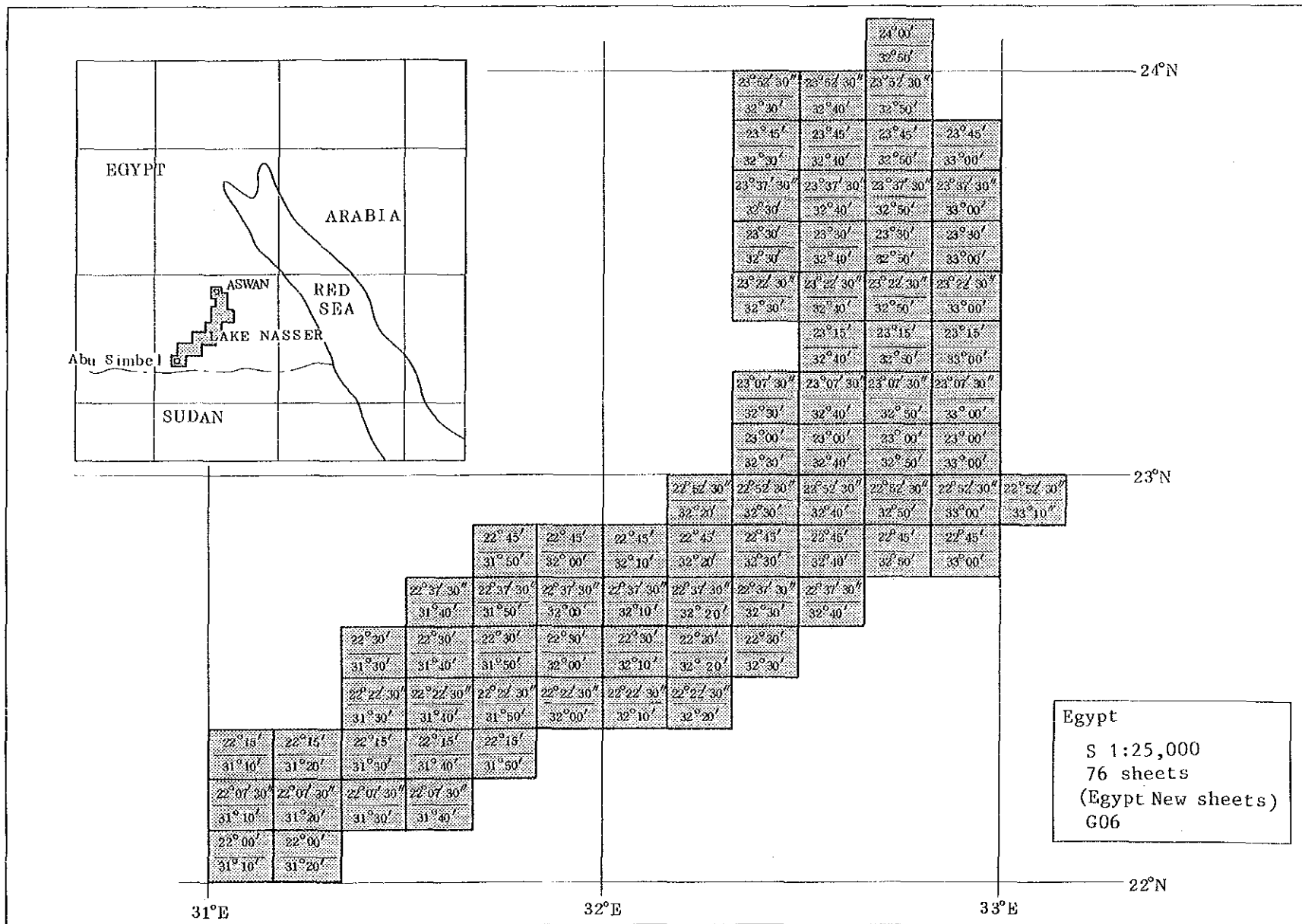


D-2, 3, 4, 5

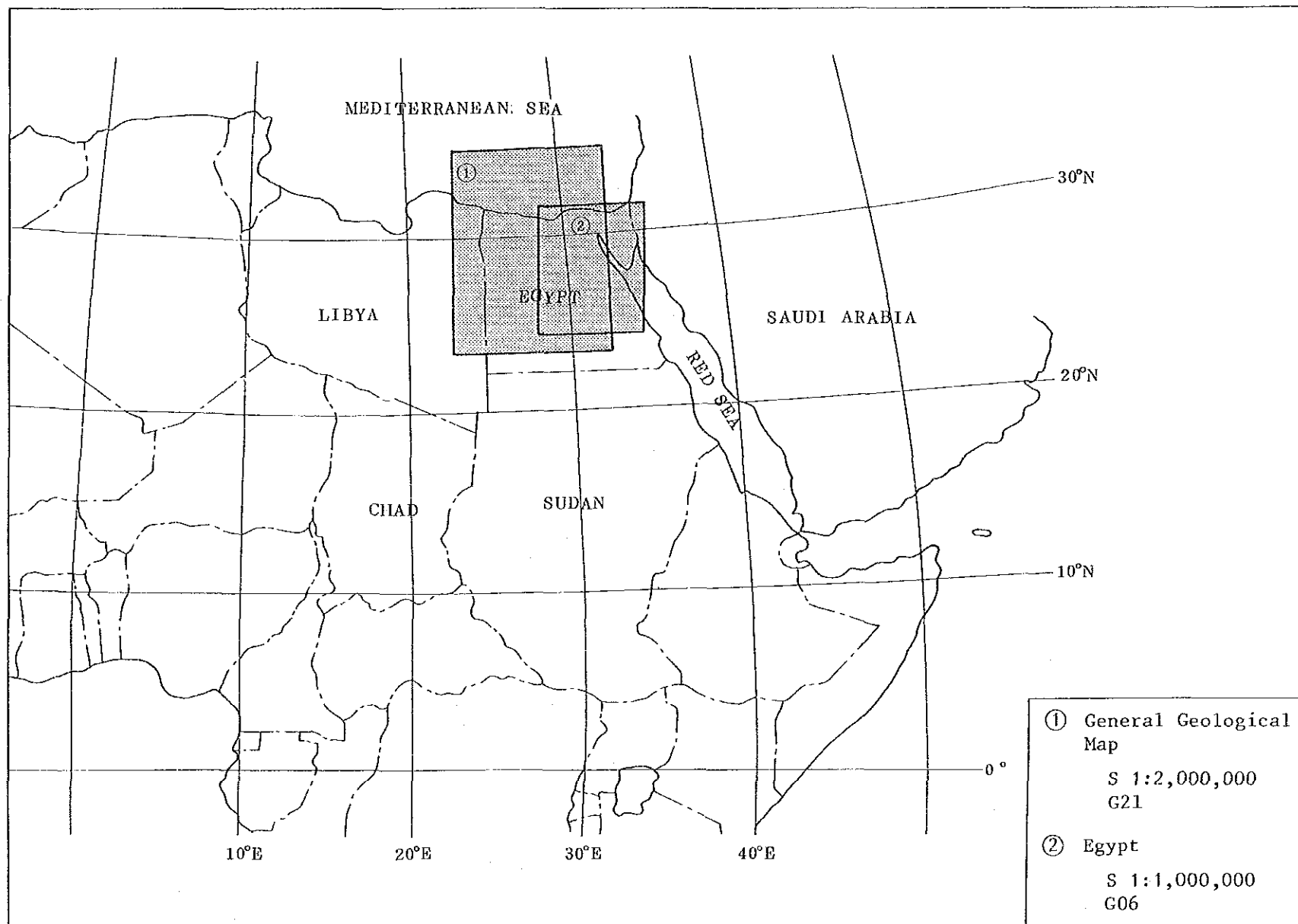


エジプト

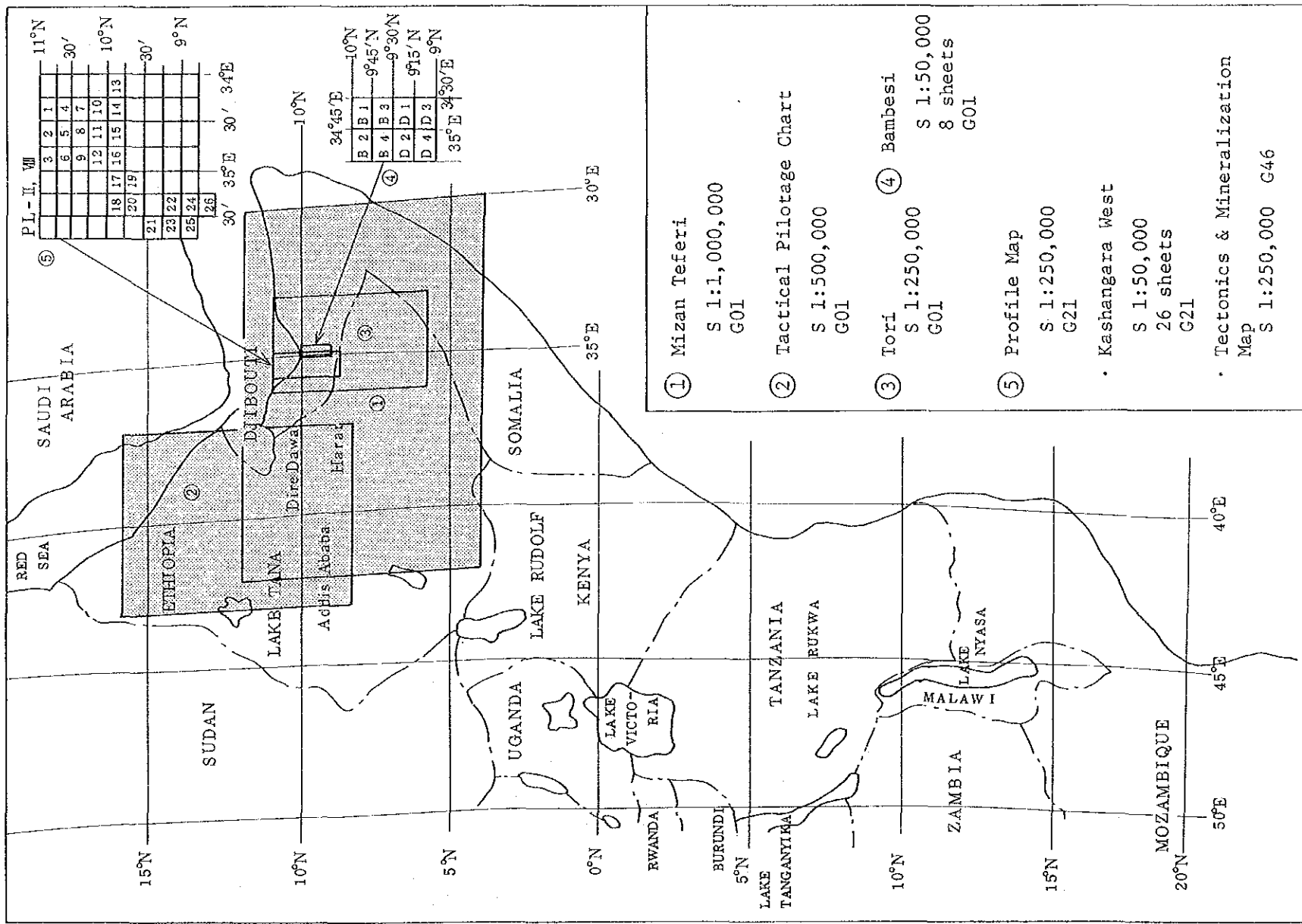
エ
ジ
プ
ト



Egypt
S 1:25,000
76 sheets
(Egypt New sheets)
G06

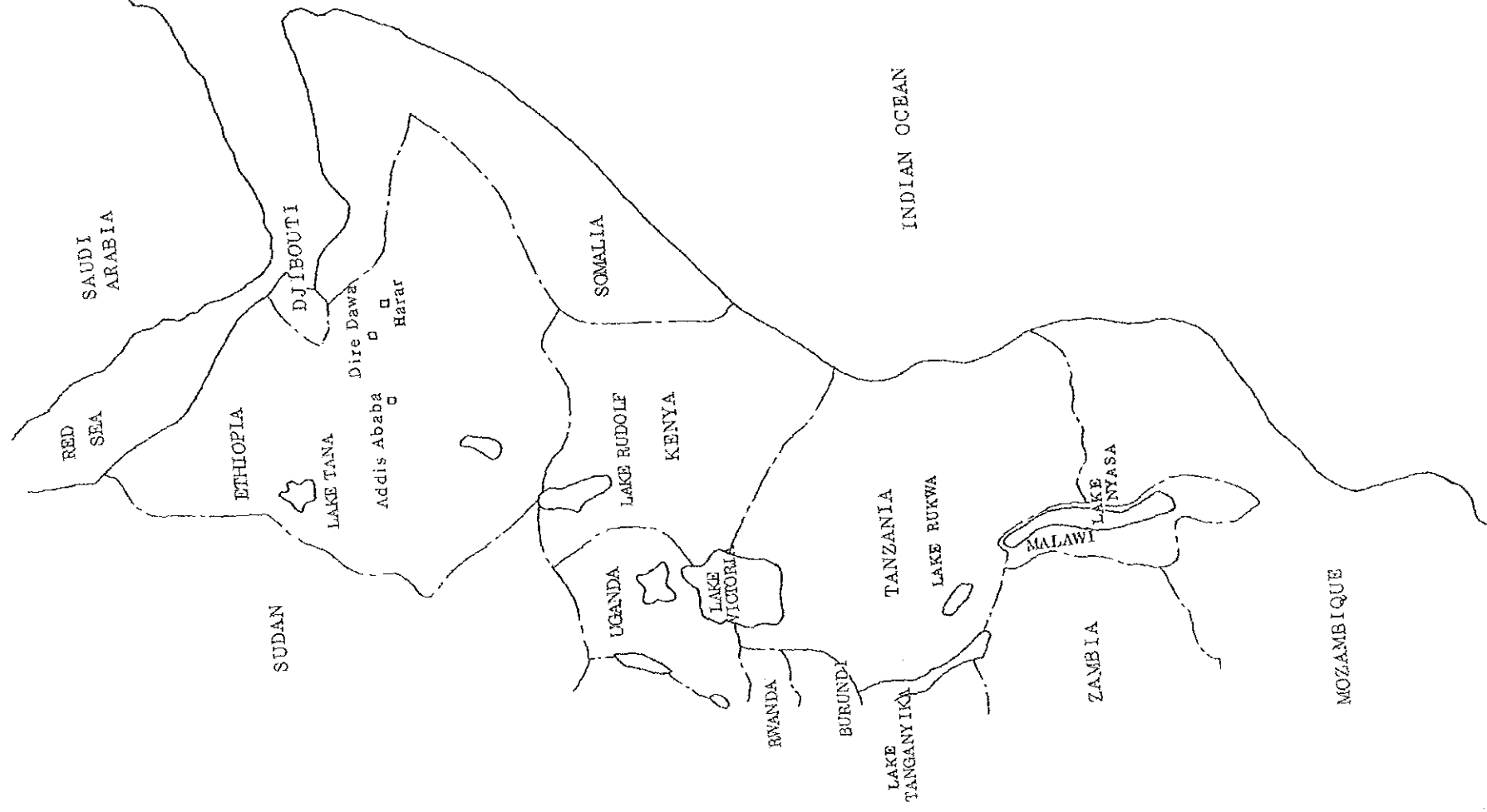


D-5, E-4



- ① Mizan Teferi
S 1:1,000,000
G01
 - ② Tactical Pilotage Chart
S 1:500,000
G01
 - ③ Tori
S 1:250,000
G01
 - ④ Bambesi
S 1:50,000
8 sheets
G01
 - ⑤ Profile Map
S 1:250,000
G21
- Kashangara West
 - Tectonics & Mineralization Map
S 1:250,000 G46

エチオピア



SAUDI ARABIA

DJIBOUTI

SOMALIA

INDIAN OCEAN

RED SEA

ETHIOPIA

LAKE TANA

Dire Dawa

Addis Ababa

Harar

SUDAN

LAKE RUDOLF

KENYA

UGANDA

LAKE VICTORIA

RWANDA

BURUNDI

TANZANIA

LAKE TANGANYIKA

LAKE RUKWA

MALAWI

ZAMBIA

LAKE NYASA

MOZAMBIQUE

