

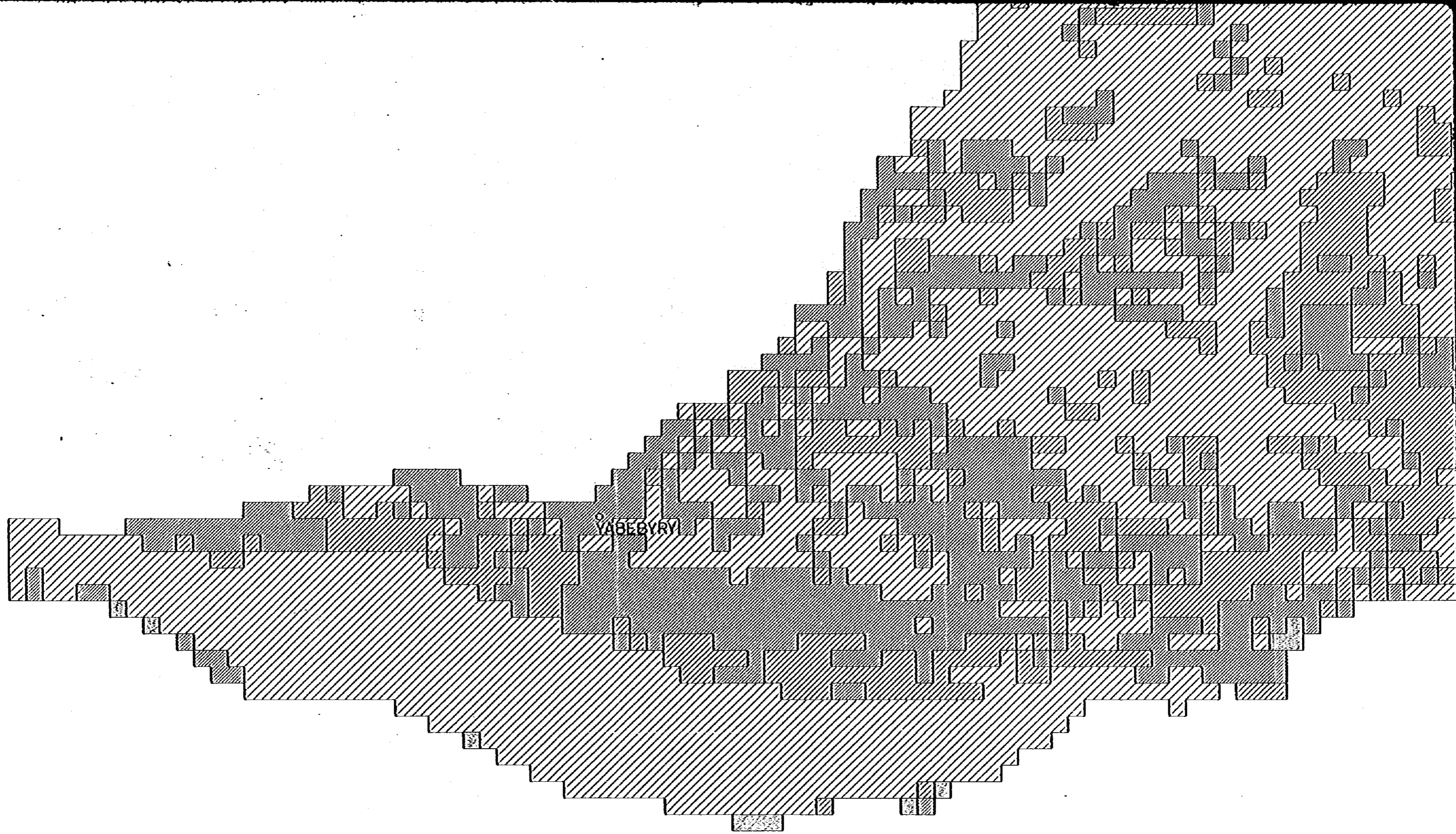


LEGEND


Rank	Explanation
1	High land use potential as paddy fields
2	Comparatively high land use potential as paddy fields
3	A little low land use potential as paddy fields
4	Low land use potential as paddy fields








YABBYRY



AYOLAS



MAP NAME
Map for the classification of land use potentiality of physical conditions
(Classification for land use potentiality as crop fields)


SCALE 1 : 50,000 MAP NO 16


JAPAN INTERNATIONAL COOPERATION AGENCY



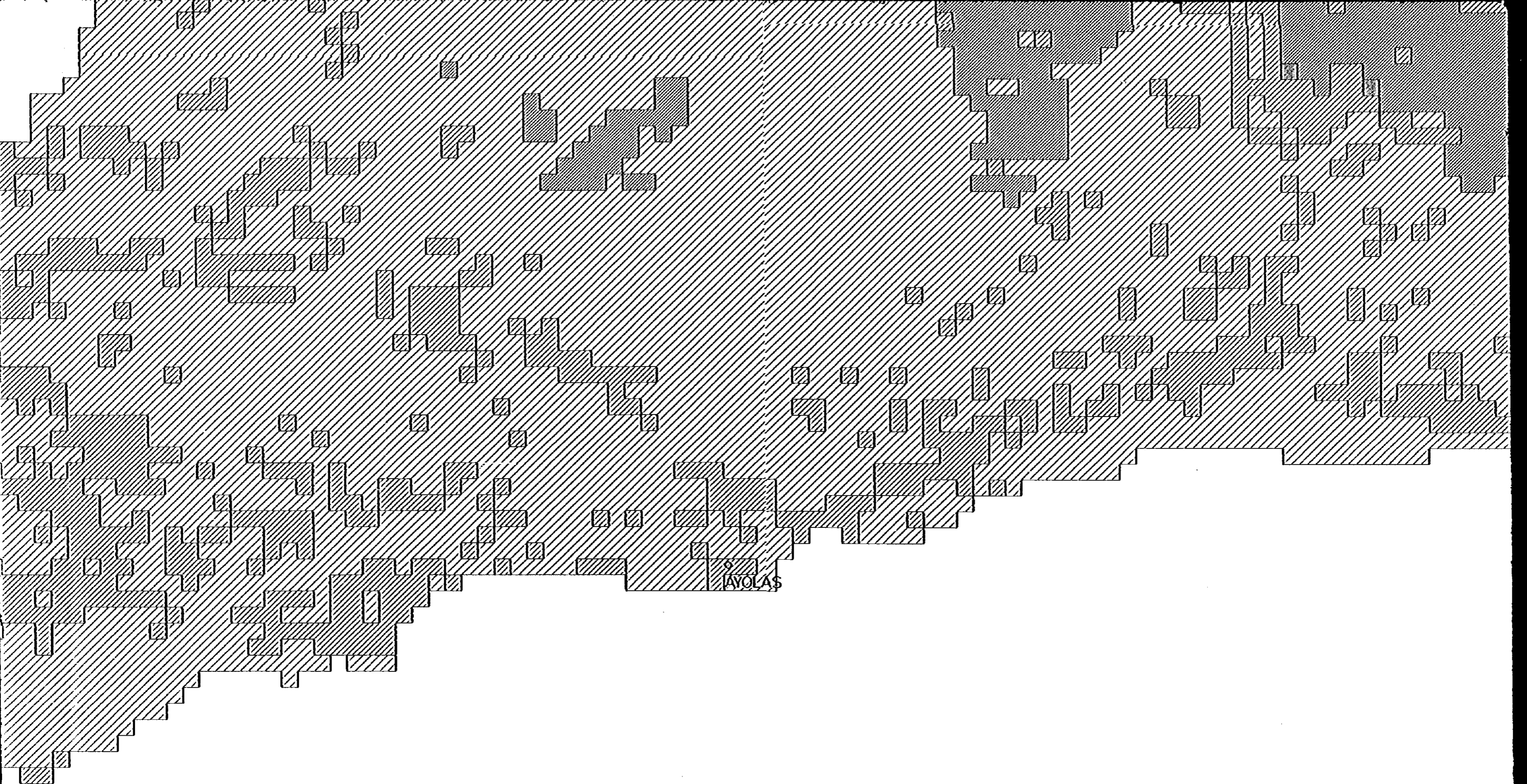
LEGEND

- | Rank | Explanation |
|------|---|
| 1 | High land use potential as both paddy fields and crop fields |
| 2 | High land use potential as paddy fields but a little low potential as crop fields |
| 3 | A little low land use potential as paddy fields but high potential as crop fields |
| 4 | A little low land use potential as both paddy field and crop fields |










9
AYOLAS



MAP NAME
Map for the overall classification
of land use potentiality
SCALE 1 : 50,000 MAP NO 17
JAPAN INTERNATIONAL COOPERATION AGENCY

