




LEGEND

Rank	Explanation
1	Safe area
2	Area with comparatively low danger
3	Dangerous area











o
AYOLAS



MAP NAME
Map for the dangerous classification of
ponding and flooding


SCALE 1:50,000 | MAP NO 14


JAPAN INTERNATIONAL COOPERATION AGENCY



LEGEND

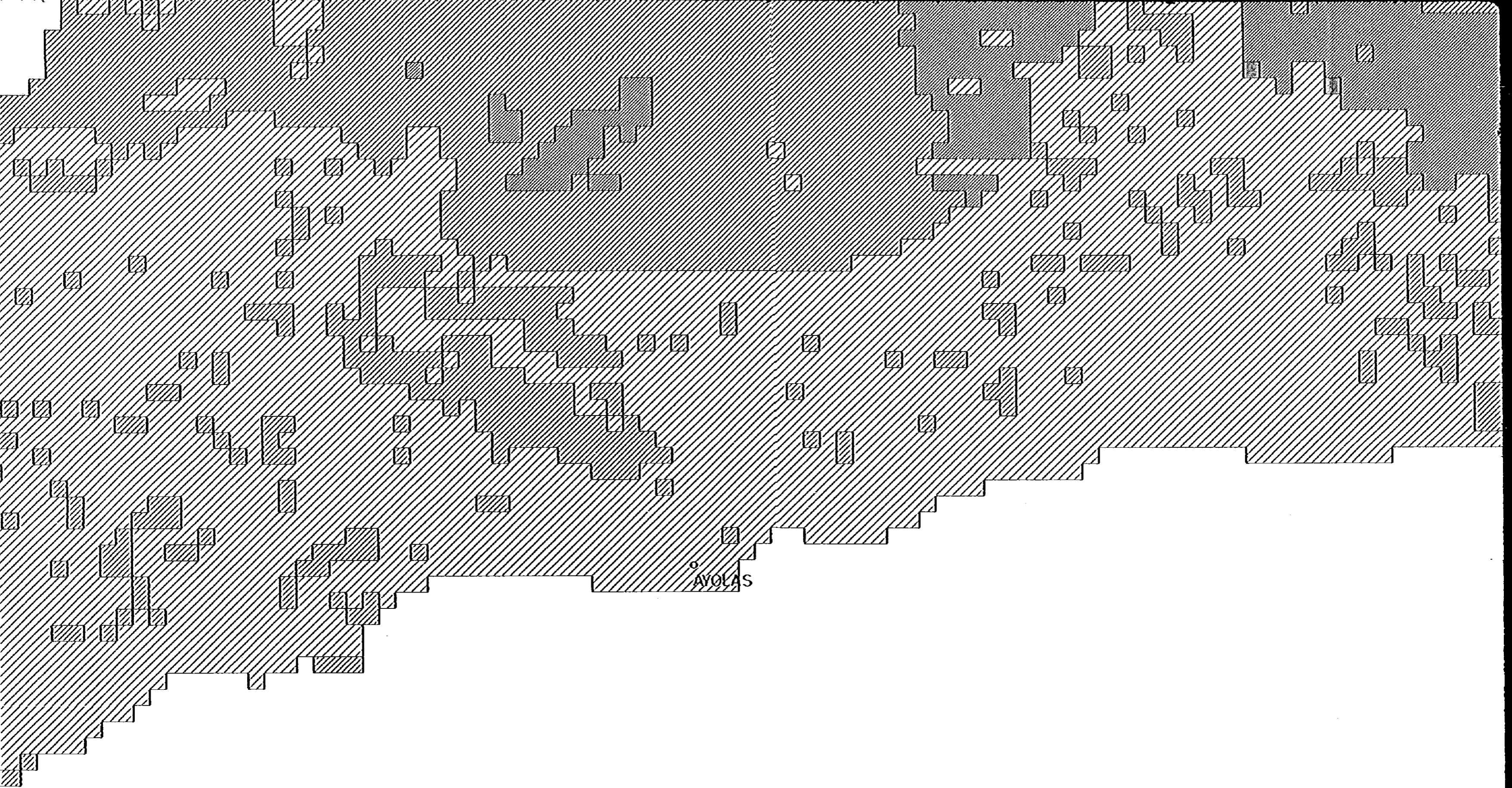
- | Rank | Explanation |
|------|---|
| 1 | High land use potential as paddy fields |
| 2 | Comparatively high land use potential as paddy fields |
| 3 | A little low land use potential as paddy fields |
| 4 | Low land use potential as paddy fields |








YABEBYRY



A
AVOLAS



MAP NAME
Map for the classification of land use
potentiality of physical conditions
(Classification for land use potentiality
as paddy fields)

SCALE 1:50000 | MAP NO 15

JAPAN INTERNATIONAL COOPERATION AGENCY