

CONVERSION GRAPH
GRAFICO DE CONVERSION



NOTES
NOTAS

SCALE 1:50,000 ESCALA 1:50,000

ELEVATIONS IN METERS
CONTOUR INTERVAL 20 METERS

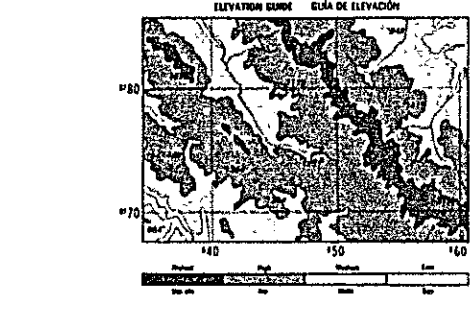
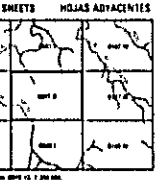

ELEVATIONS IN METERS CONTOUR INTERVAL 20 METERS		ELEVATIONS IN METERS CONTOUR INTERVAL 20 METERS	
Symbol	DESCRIPTION	Symbol	DESCRIPTION
(Symbol for 20m contour)	CONTOUR LINE 20 METERS INTERVAL	(Symbol for 20m contour)	CONTOUR LINE 20 METERS INTERVAL
(Symbol for spot height)	SPOT HEIGHT	(Symbol for spot height)	SPOT HEIGHT
(Symbol for elevation spot)	ELEVATION SPOT	(Symbol for elevation spot)	ELEVATION SPOT
(Symbol for contour interval)	CONTOUR INTERVAL	(Symbol for contour interval)	CONTOUR INTERVAL
(Symbol for spot height)	SPOT HEIGHT	(Symbol for spot height)	SPOT HEIGHT
(Symbol for elevation spot)	ELEVATION SPOT	(Symbol for elevation spot)	ELEVATION SPOT

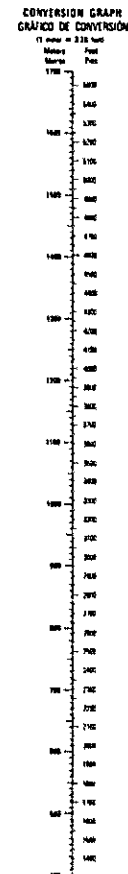
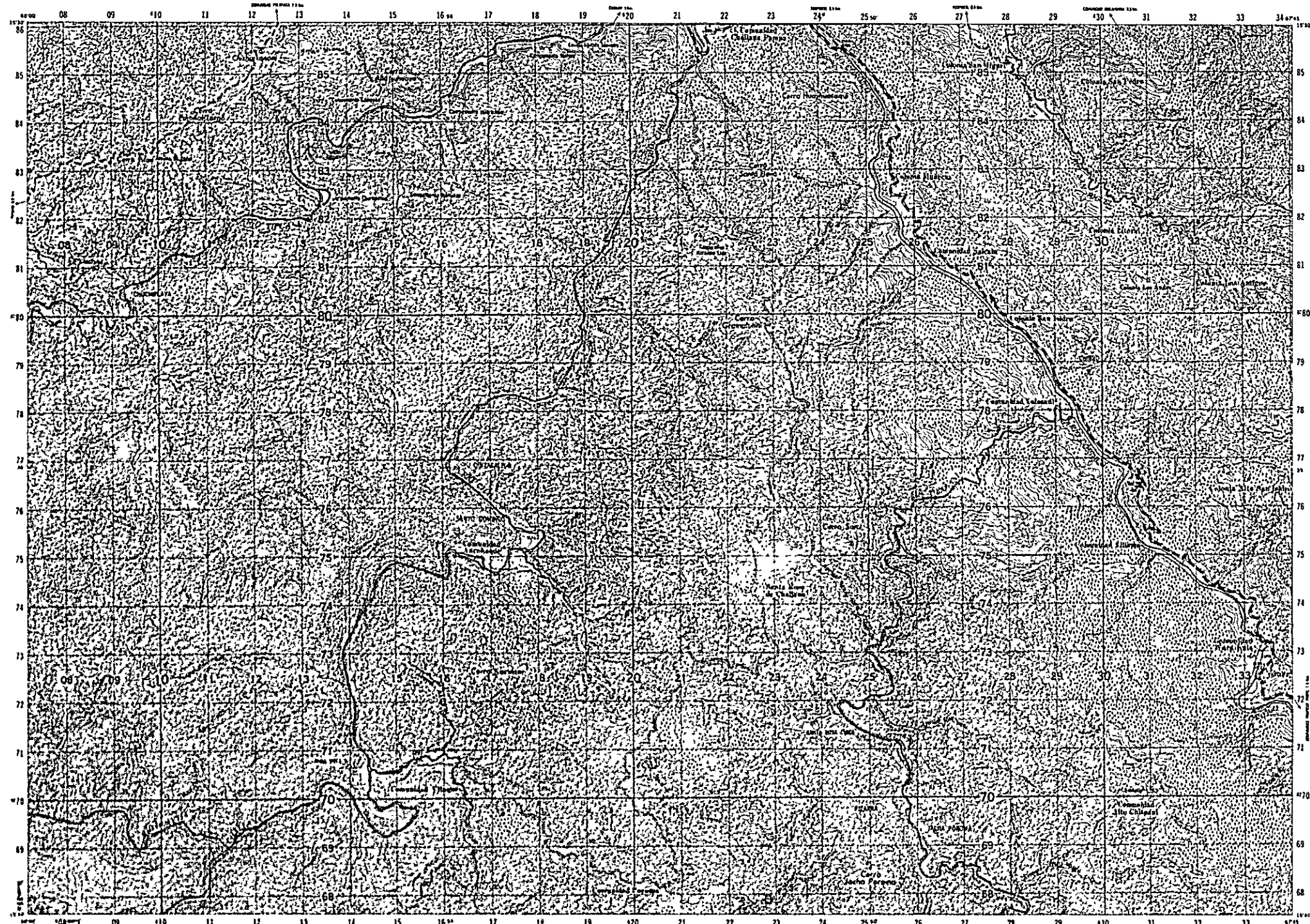
LEGEND / CONVENCIONES

Symbol	DESCRIPTION	Symbol	DESCRIPTION
(Symbol for road)	ROAD	(Symbol for bridge)	BRIDGE
(Symbol for river)	RIVER	(Symbol for stream)	STREAM
(Symbol for lake)	LAKE	(Symbol for reservoir)	RESERVOIR
(Symbol for railway)	RAILWAY	(Symbol for telegraph)	TELEGRAPH
(Symbol for boundary)	BOUNDARY	(Symbol for wall)	WALL
(Symbol for fence)	FENCE	(Symbol for ditch)	DITCH
(Symbol for gully)	GULLY	(Symbol for ravine)	RAVINE
(Symbol for cliff)	CLIFF	(Symbol for rock outcrop)	ROCK OUTCROP
(Symbol for cave)	CAVE	(Symbol for tunnel)	TUNNEL
(Symbol for well)	WELL	(Symbol for spring)	SPRING
(Symbol for mine)	MINE	(Symbol for quarry)	QUARRY
(Symbol for field)	FIELD	(Symbol for forest)	FOREST
(Symbol for garden)	GARDEN	(Symbol for orchard)	ORCHARD
(Symbol for pasture)	PASTURE	(Symbol for meadow)	MEADOW
(Symbol for bog)	BOG	(Symbol for marsh)	MARSH
(Symbol for swamp)	SWAMP	(Symbol for fen)	FEN
(Symbol for bog)	BOG	(Symbol for marsh)	MARSH
(Symbol for swamp)	SWAMP	(Symbol for fen)	FEN
(Symbol for bog)	BOG	(Symbol for marsh)	MARSH
(Symbol for swamp)	SWAMP	(Symbol for fen)	FEN

GLOSSARY / GLOSARIO


Word	Meaning
Altura	Height
Contorno	Contour
Rio	River
Lago	Lake
Cerro	Hill
Montaña	Mountain
Cañon	Canyon
Quebrada	Ravine
Puerto	Pass
Carretera	Road
Tren	Railway
Muro	Wall
Fuente	Fountain
Arroyo	Stream
Resaca	Swamp
Mesa	Tableland
Sabana	Savanna
Yungas	Yungas
Altiplano	Altiplano
Sierra	Sierra
Cordillera	Cordillera
Cerro	Hill
Montaña	Mountain
Cañon	Canyon
Quebrada	Ravine
Puerto	Pass
Carretera	Road
Tren	Railway
Muro	Wall
Fuente	Fountain
Arroyo	Stream
Resaca	Swamp
Mesa	Tableland
Sabana	Savanna
Yungas	Yungas
Altiplano	Altiplano
Sierra	Sierra
Cordillera	Cordillera



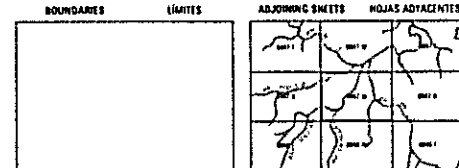
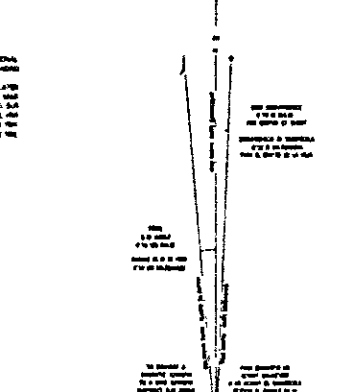


NOTES
 This map is based on the topographic control of the Santa Rosa de Challana area. The map is based on the topographic control of the Santa Rosa de Challana area. The map is based on the topographic control of the Santa Rosa de Challana area.

NOTAS
 Este mapa se basa en el control topográfico de la zona de Santa Rosa de Challana. Este mapa se basa en el control topográfico de la zona de Santa Rosa de Challana. Este mapa se basa en el control topográfico de la zona de Santa Rosa de Challana.

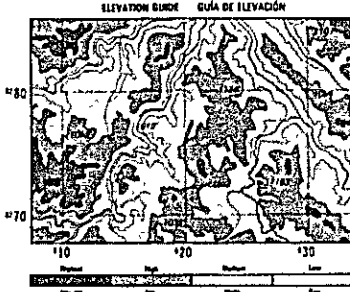


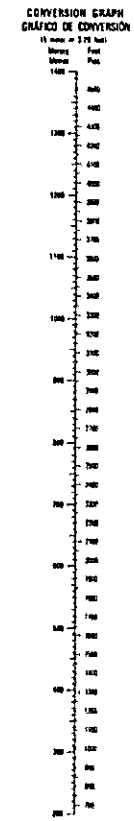
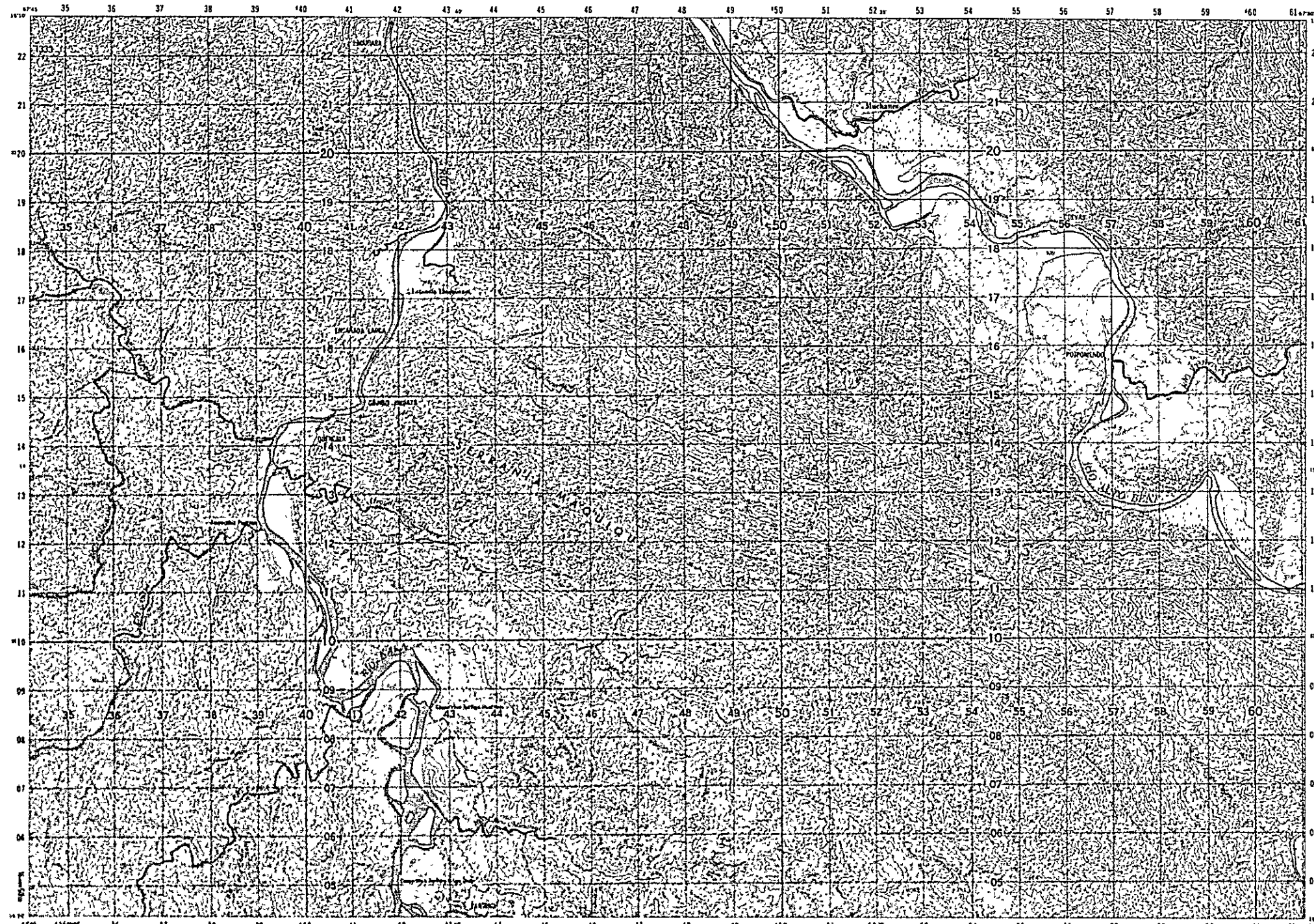
ELEVATIONS IN METERS CONTOUR INTERVAL 20 METERS		ELEVATIONS IN METERS CONTOUR INTERVAL 20 METERS	
SYMBOL	DESCRIPTION	SYMBOL	DESCRIPTION
[Symbol]	Spot Elevation	[Symbol]	Spot Elevation
[Symbol]	Contour Interval	[Symbol]	Contour Interval
[Symbol]	Spot Elevation	[Symbol]	Spot Elevation
[Symbol]	Contour Interval	[Symbol]	Contour Interval



SYMBOL	DESCRIPTION	SYMBOL	DESCRIPTION
[Symbol]	Spot Elevation	[Symbol]	Spot Elevation
[Symbol]	Contour Interval	[Symbol]	Contour Interval
[Symbol]	Spot Elevation	[Symbol]	Spot Elevation
[Symbol]	Contour Interval	[Symbol]	Contour Interval

SYMBOL	DESCRIPTION
[Symbol]	Spot Elevation
[Symbol]	Contour Interval
[Symbol]	Spot Elevation
[Symbol]	Contour Interval





NOTES IN ITALIC TYPE REFER TO THE ORIGINAL MAP. NOTES IN BOLD TYPE REFER TO THE REVISIONS. NOTES IN SMALL CAPITAL LETTERS REFER TO THE REVISIONS. NOTES IN ALL CAPS REFER TO THE REVISIONS.

NOTAS EN ITALICO SE REFIEREN AL MAPA ORIGINAL. LAS NOTAS EN LETRAS MAYUSCULAS SE REFIEREN A LAS MODIFICACIONES. LAS NOTAS EN LETRAS MAYUSCULAS Y EN LETRAS MINUSCULAS SE REFIEREN A LAS MODIFICACIONES.


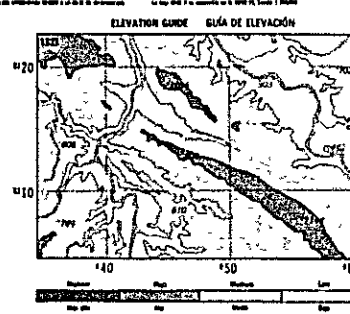
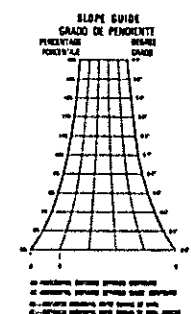
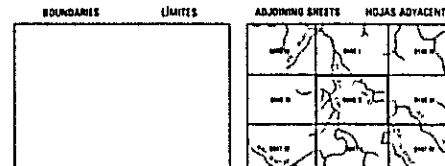
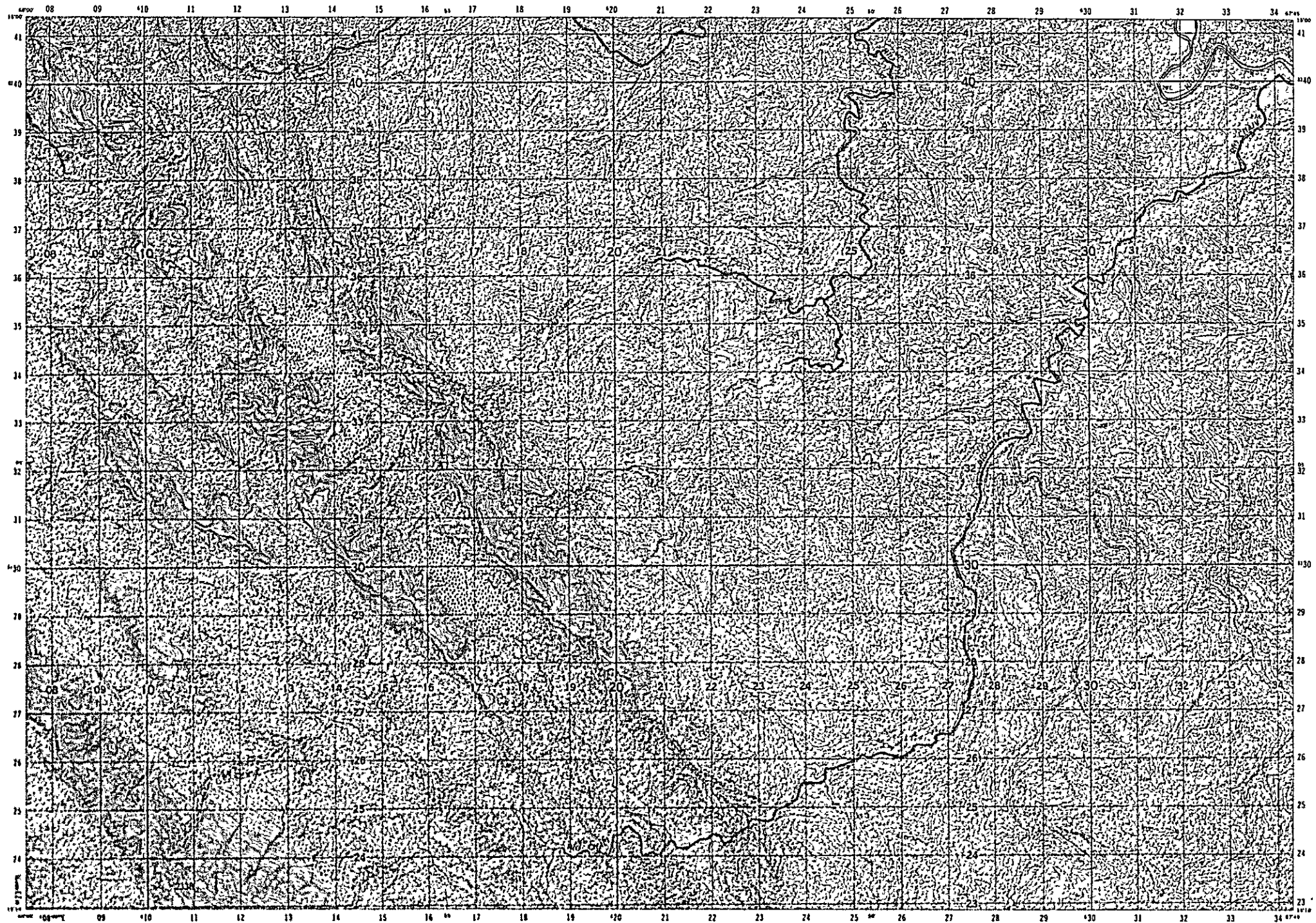



Table with two columns: 'ELEVATIONS IN METERS' and 'ELEVACIONES EN METROS'. It includes a diagram of a square with points A, B, C, D and a grid. The table provides instructions on how to read the map's elevation data.

GLOSSARY (GLOSARIO) listing various symbols and their meanings. The table is organized into two columns with corresponding symbols and text descriptions.






CONVERSION GRAPH GRÁFICO DE CONVERSIÓN



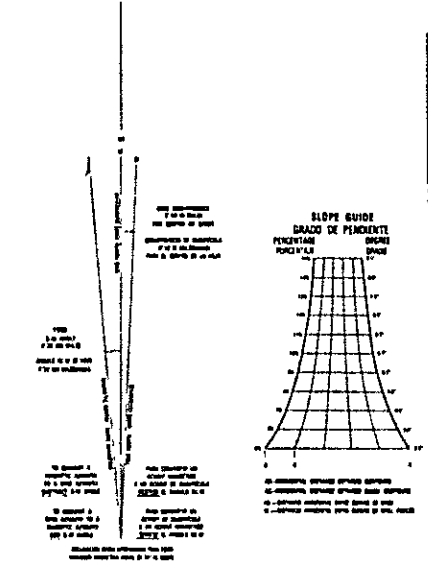
NOTES: This map is based on the... (text describing map data sources and accuracy)

NOTAS: Este mapa se basa en... (Spanish translation of the notes)

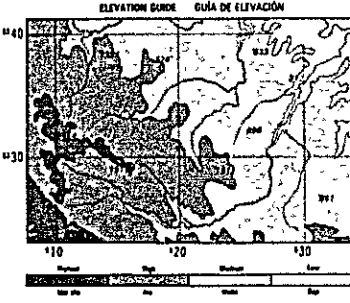
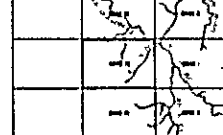


ELEVATIONS IN METERS / INTERVALO DE CURVAS DE METROS. Contour interval 20 meters. Includes a diagram of a contour line.

Table with 3 columns: ELEVATIONS IN METERS, INTERVALO DE CURVAS DE METROS, and a diagram showing a contour line with a 20m interval.

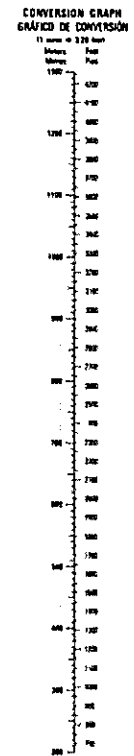
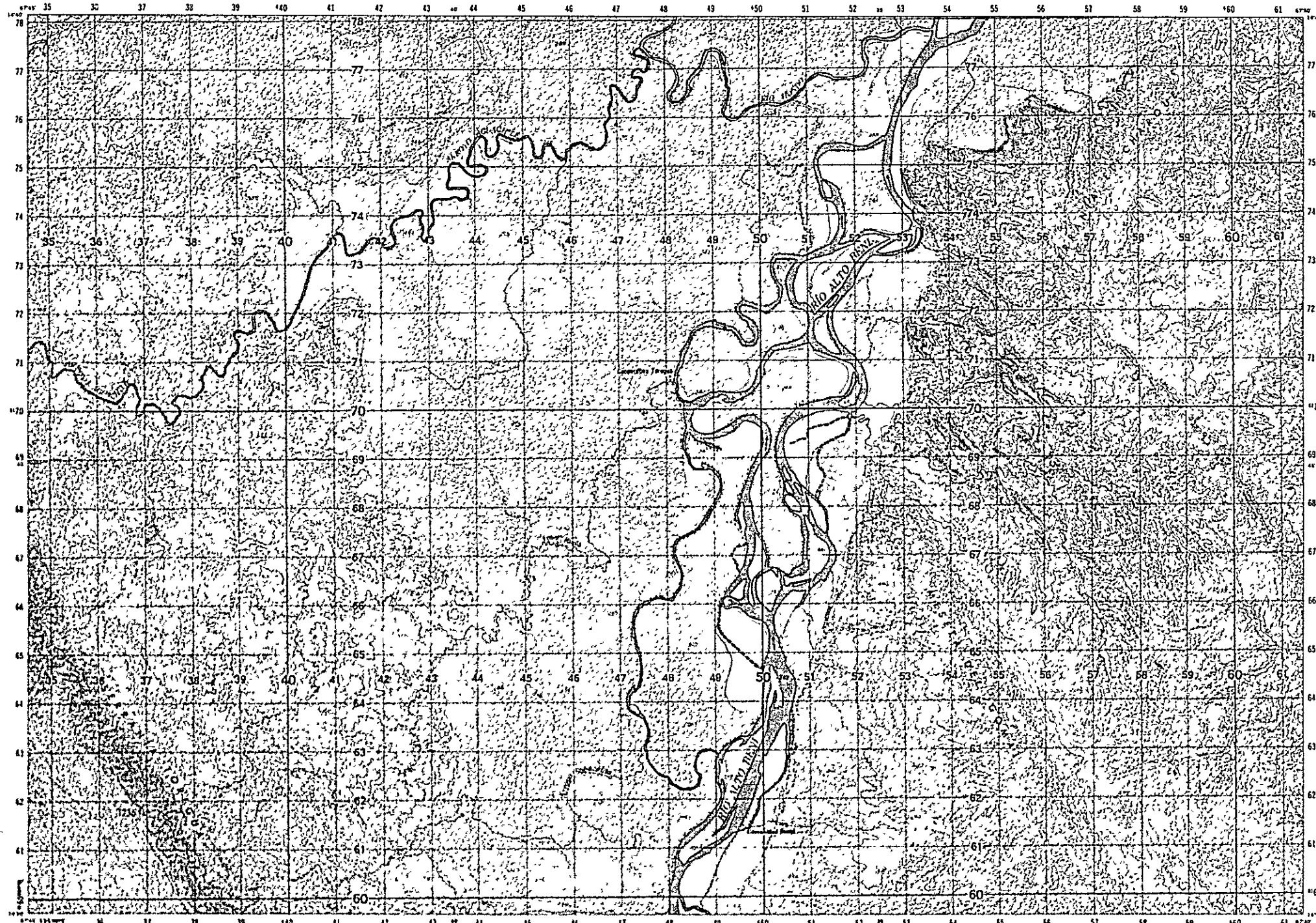


BOUNDARIES / LÍMITES. A diagram showing the boundaries of the map sheet.




LEGENDE / CONSIGNACIONES. A detailed legend table listing symbols for various features like roads, rivers, and buildings.

ESSENTIAL GLOSSARY. A small table listing key terms and their symbols.



NOTAS
 This map is the property of the Instituto Geográfico Militar de Bolivia. It is not to be reproduced, stored in a retrieval system, or transmitted in any form or by any means, electronic, mechanical, photocopying, recording, or by any information storage and retrieval system, without the prior written permission of the Director General of the IGM.

NOTAS
 Este mapa es propiedad del Instituto Geográfico Militar de Bolivia. No se permite su reproducción, almacenamiento en un sistema de recuperación de información, o transmisión en cualquier forma o por cualquier medio, electrónico, mecánico, fotocopia, grabación, o por cualquier sistema de almacenamiento y recuperación de información, sin el consentimiento escrito del Director General del IGM.

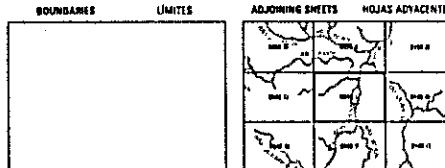


ELEVATIONS IN METERS
 COTAS EN METROS

ELEVATIONS IN FEET
 ALTURAS EN PIES

LEGEND

<p>BOUNDARIES</p> <p>International Boundary</p> <p>National Boundary</p> <p>Administrative Boundary</p> <p>Property Boundary</p>	<p>ROADS</p> <p>International Road</p> <p>National Road</p> <p>Administrative Road</p> <p>Property Road</p>	<p>RAILROADS</p> <p>International Railroad</p> <p>National Railroad</p> <p>Administrative Railroad</p> <p>Property Railroad</p>	<p>WATER</p> <p>International Waterway</p> <p>National Waterway</p> <p>Administrative Waterway</p> <p>Property Waterway</p>
---	--	--	--

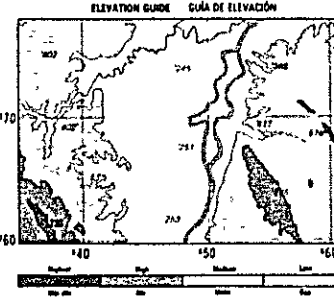
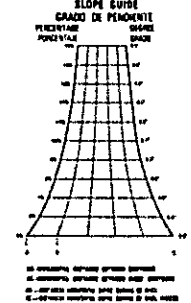


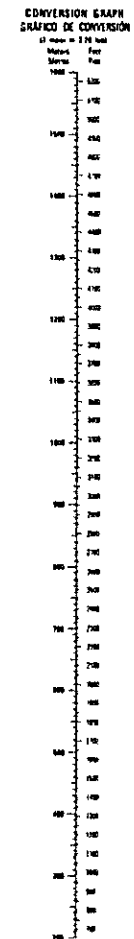
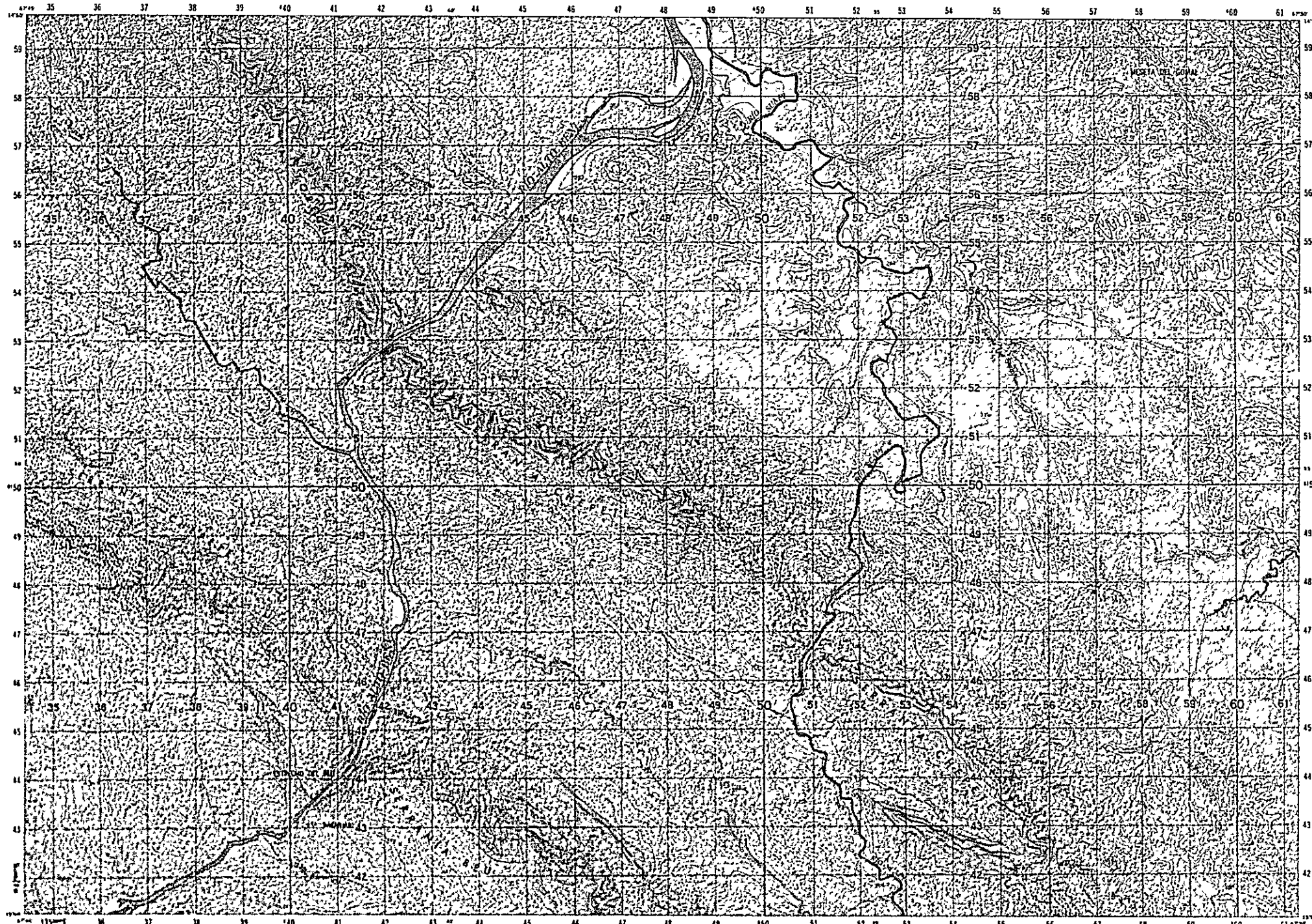
USING CONVERSIONS

Symbol	Description	Symbol	Description
[Symbol]	...	[Symbol]	...
[Symbol]	...	[Symbol]	...

GLOSSARY

[Symbol]	...
[Symbol]	...
[Symbol]	...





Notas: This map is prepared in accordance with the instructions of the Director General of the IGM, Bolivia, and is subject to the approval of the Director General of the IGM, Bolivia.

NOTAS: Este mapa fue preparado de acuerdo con las instrucciones del Director General del IGM, Bolivia, y está sujeto a la aprobación del Director General del IGM, Bolivia.

NOTAS: This map is prepared in accordance with the instructions of the Director General of the IGM, Bolivia, and is subject to the approval of the Director General of the IGM, Bolivia.

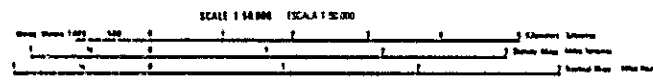
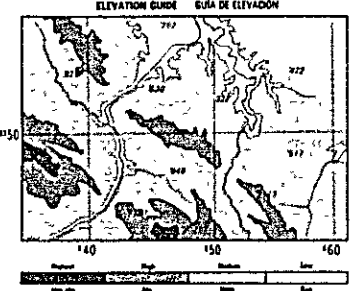
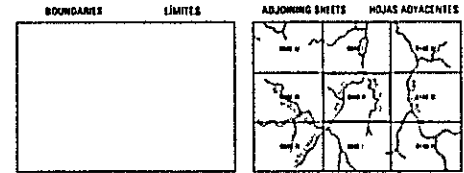


Table with two columns: 'ELEVATIONS IN METERS' and 'ELEVACIONES EN METROS'. It includes contour interval information and a glossary of terms.



Legend table with columns for 'LEGENDA' and 'CONVENCIONES'. It lists various symbols and their meanings for features like roads, rivers, and terrain.

Glossary table with columns for 'GLOSARIO' and 'GLOSARIO'. It provides definitions for key terms used in the map.

