

Figures

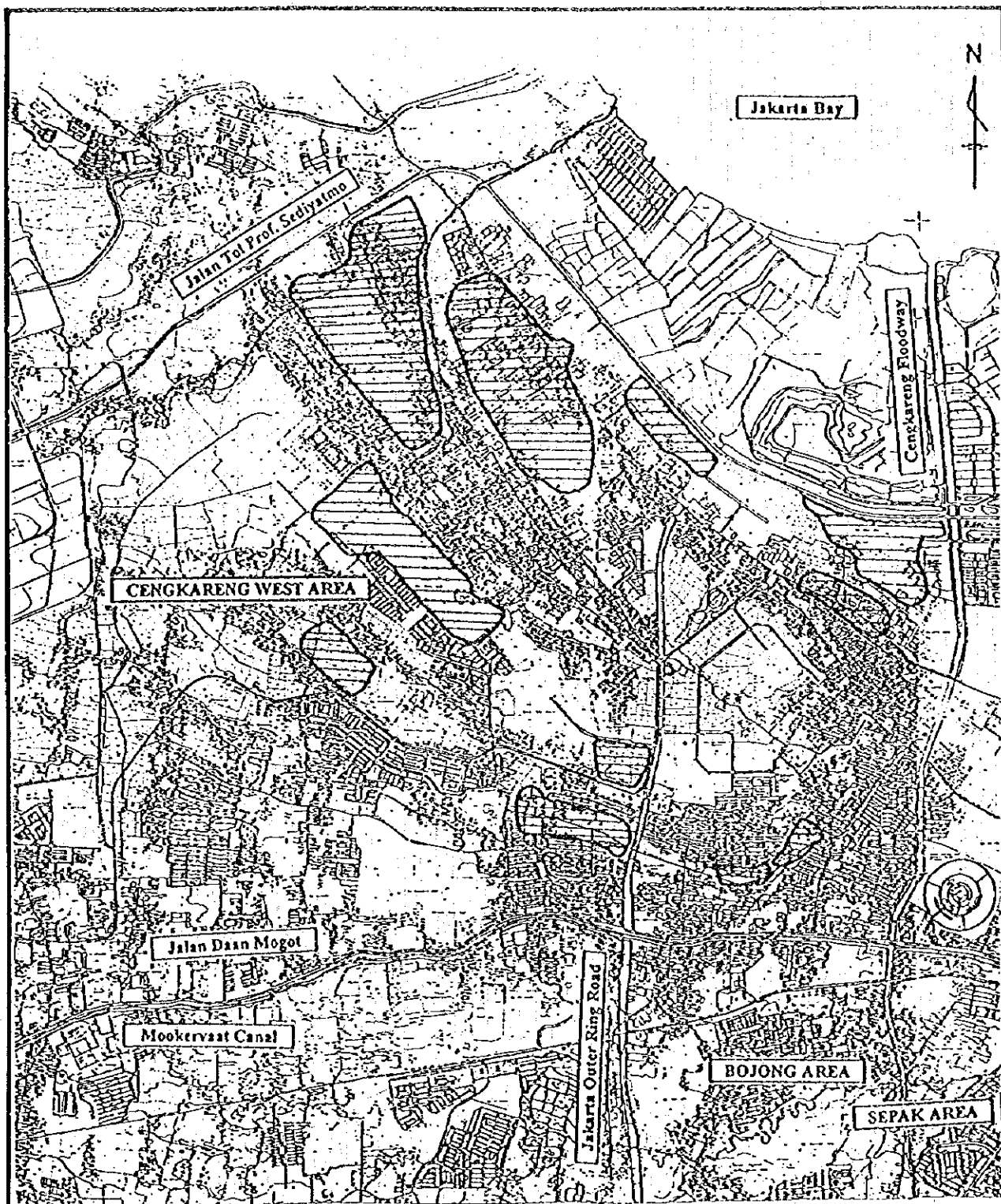


Fig. 1 Habitual Inundation Areas in the Project Area(1/2)
(Cengkareng West Area)

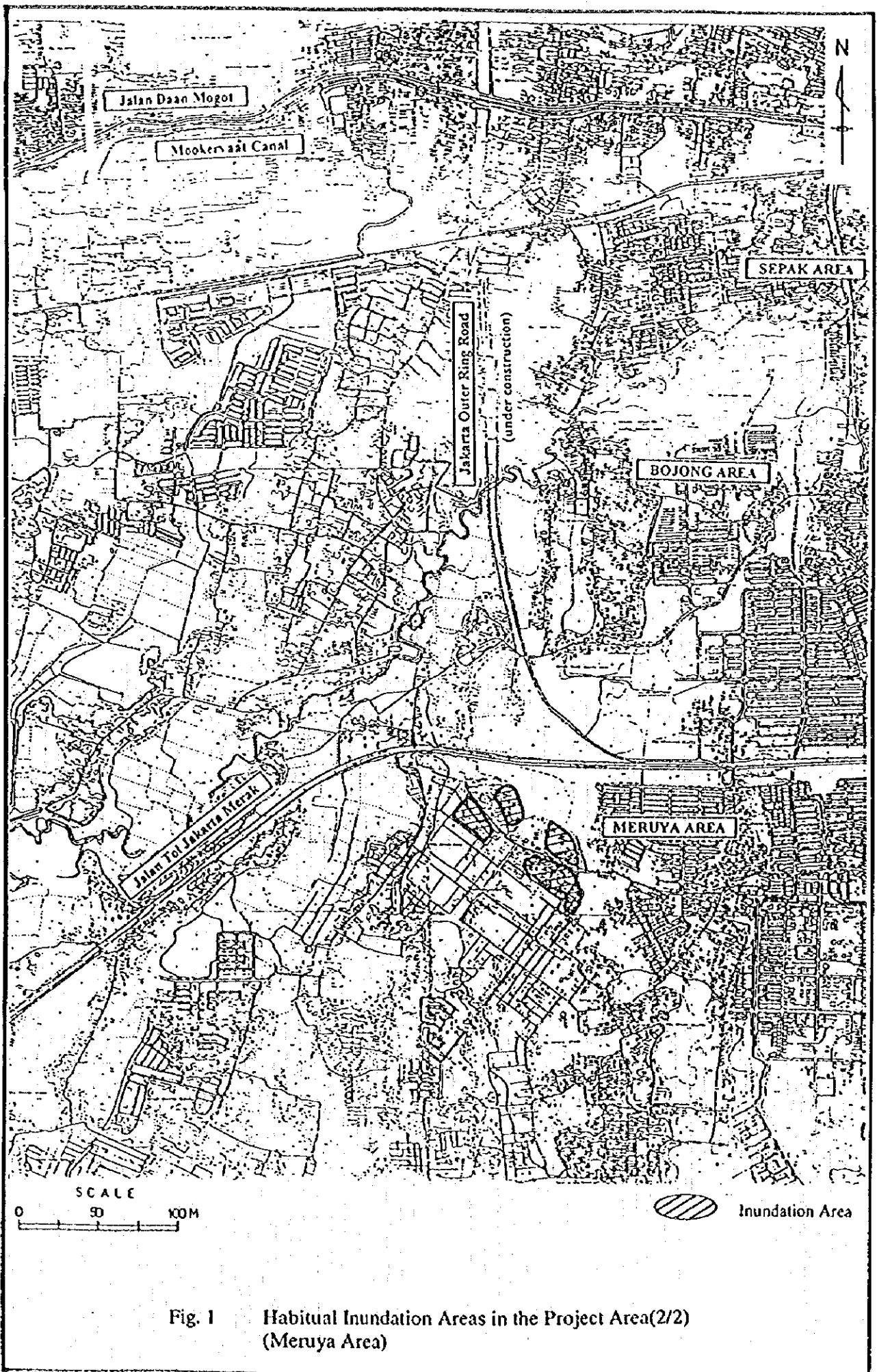


Fig. 1 Habitual Inundation Areas in the Project Area(2/2)
(Meruya Area)

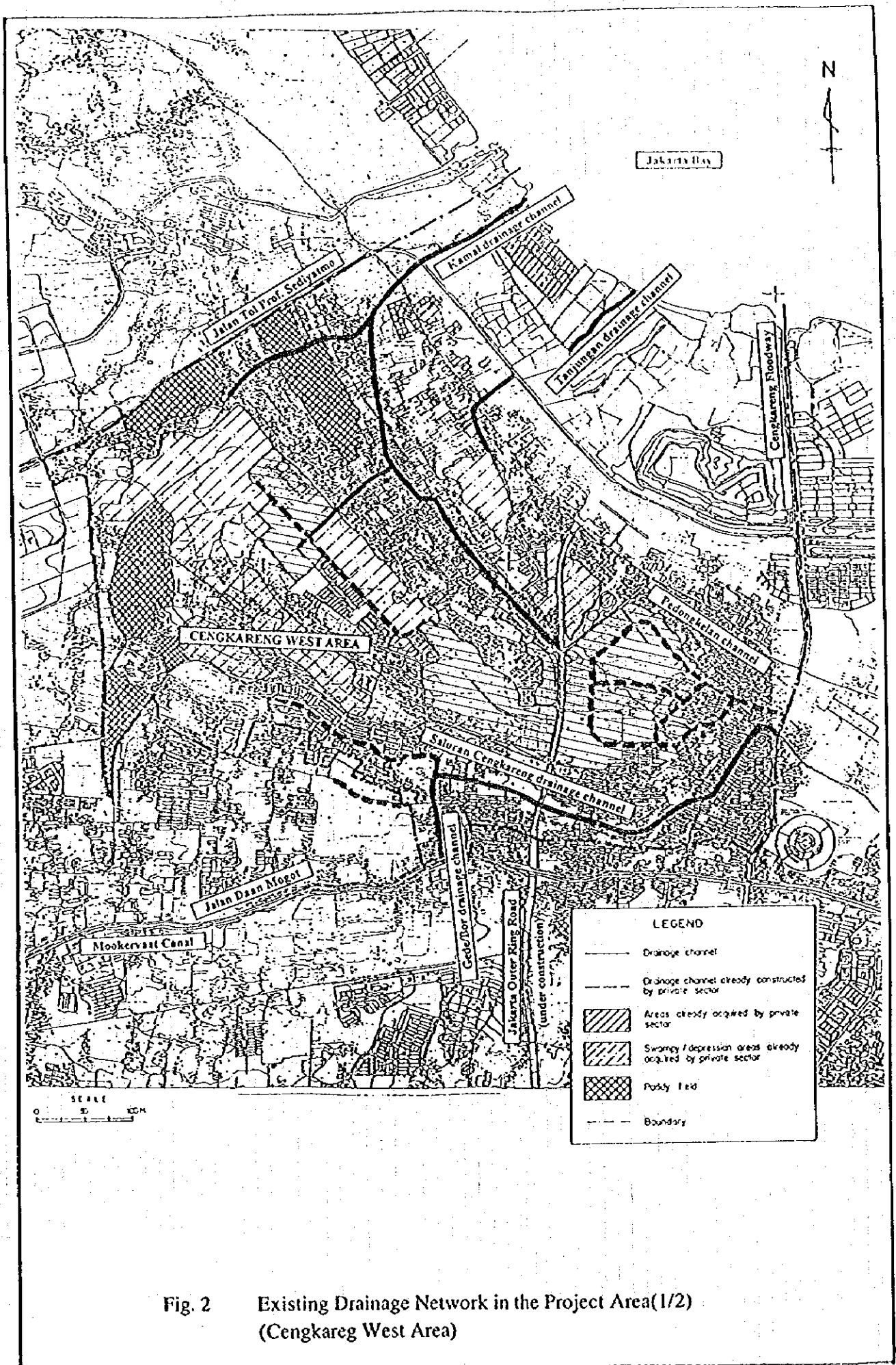
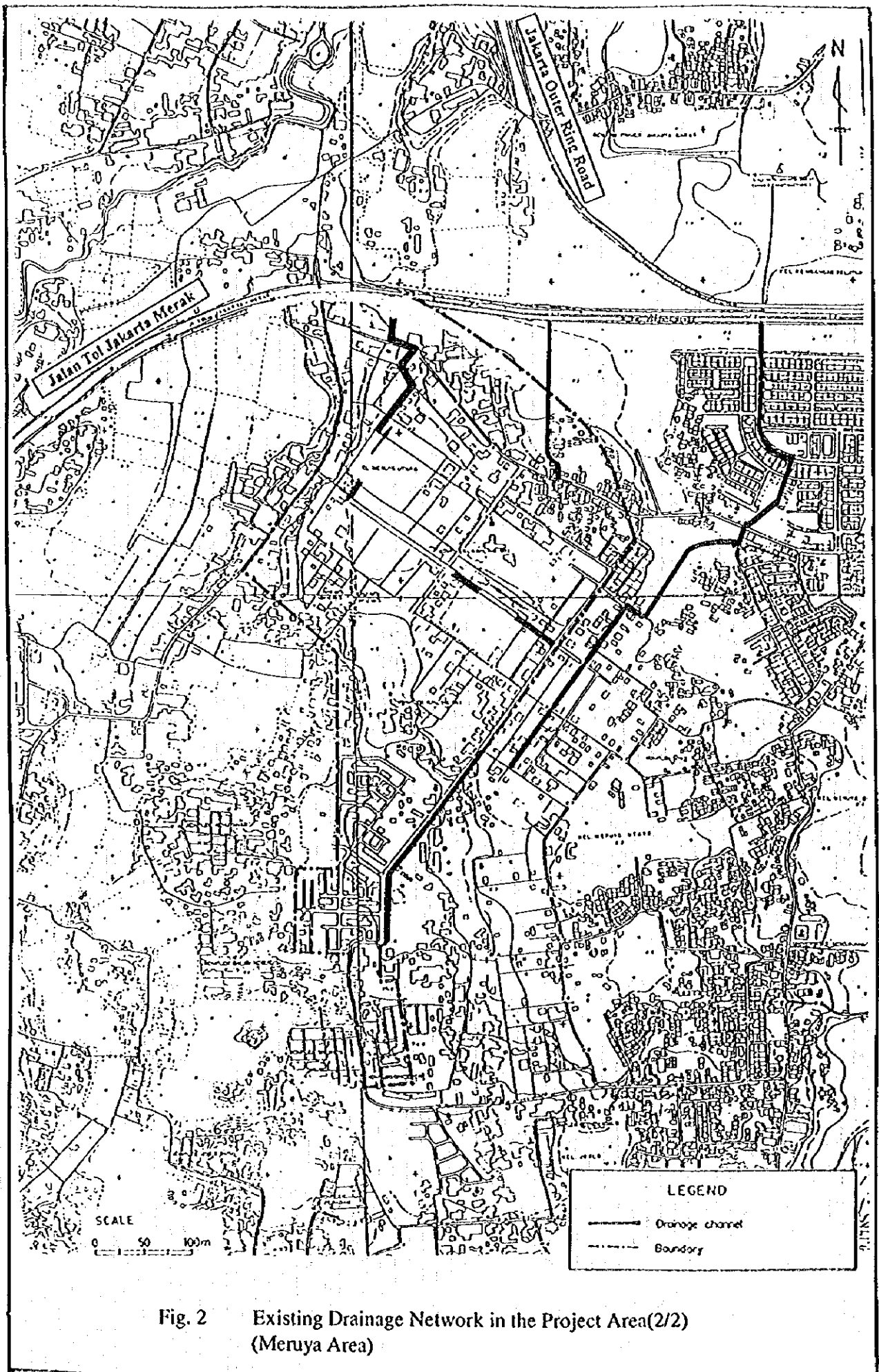
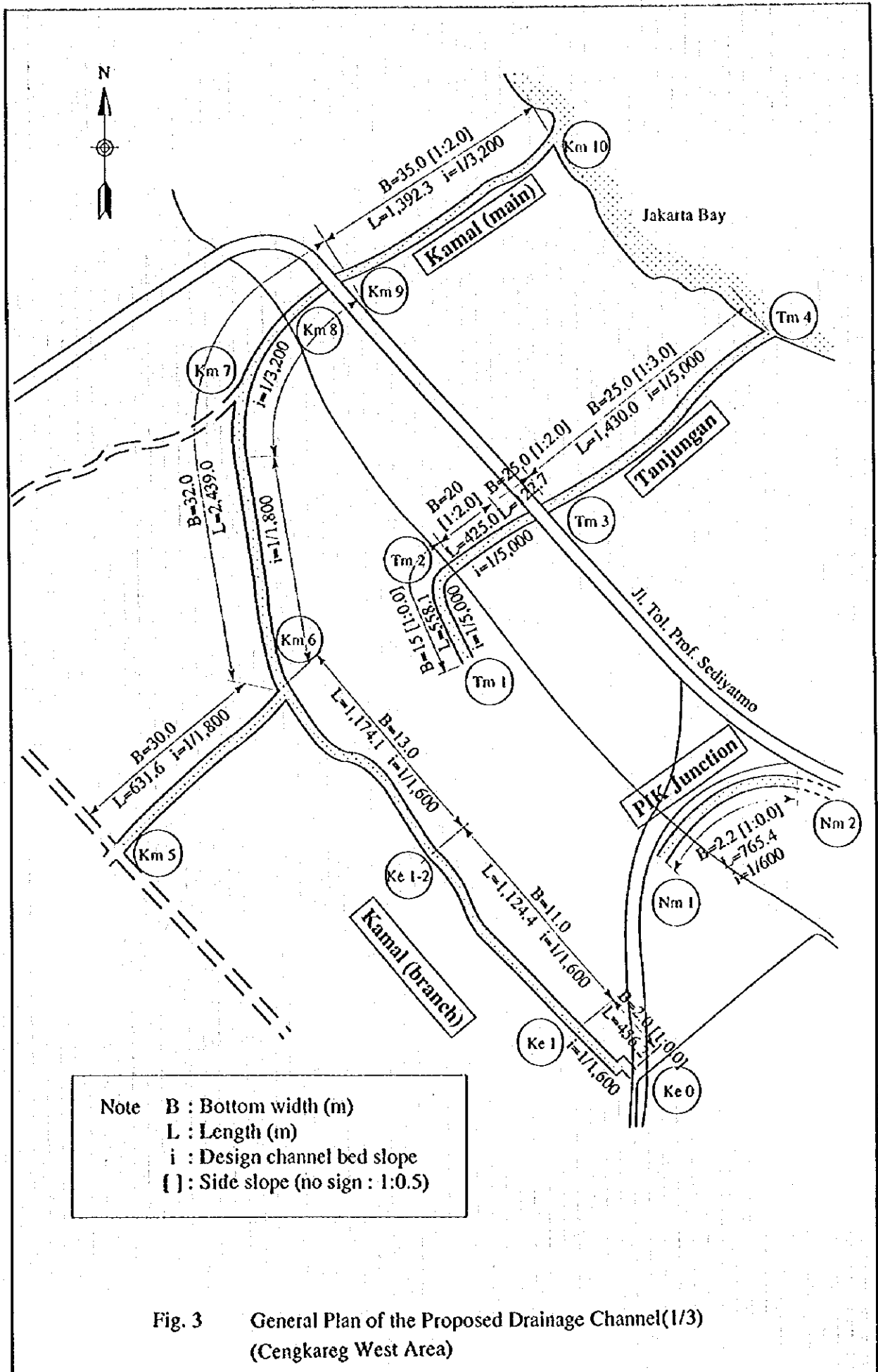
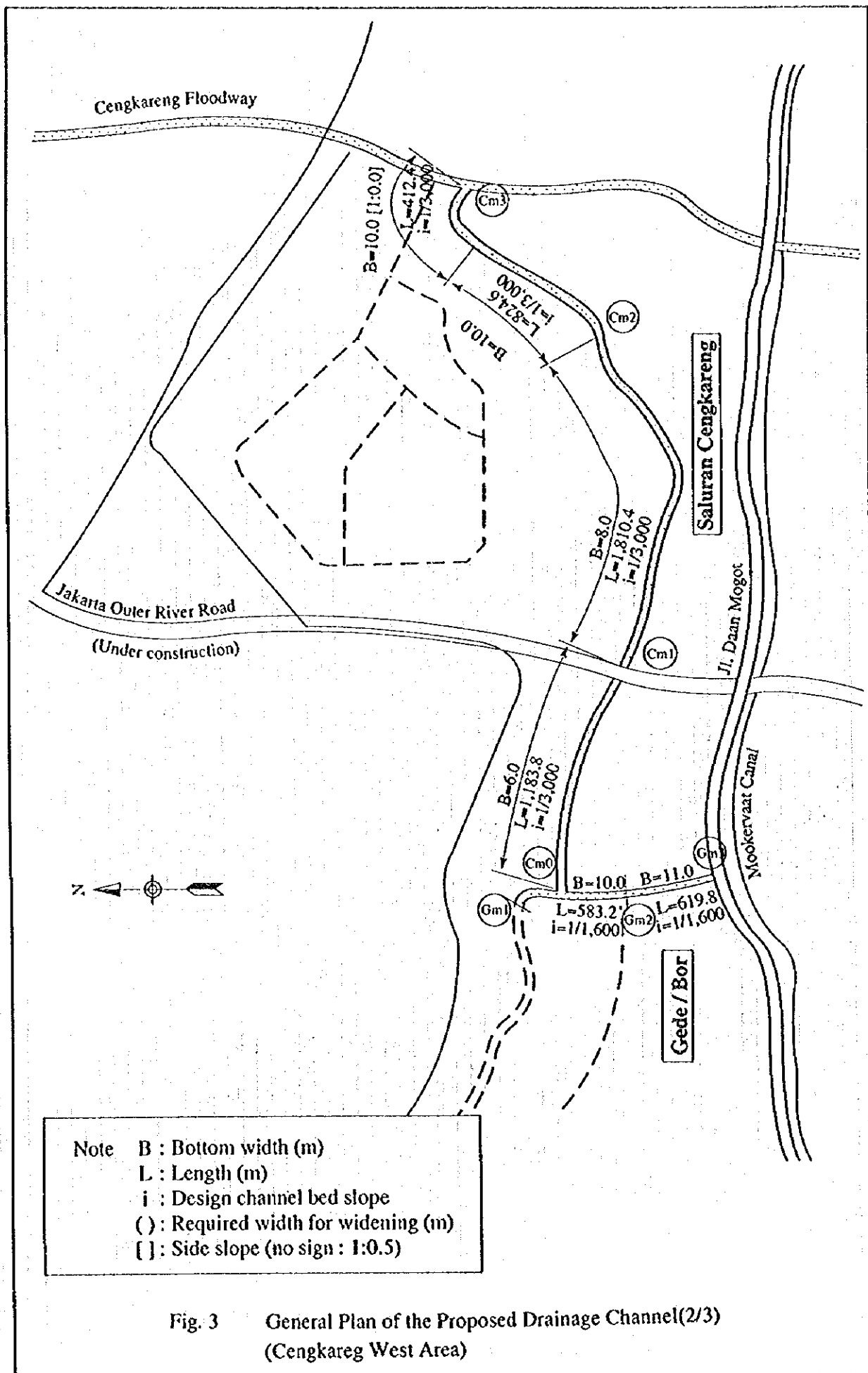
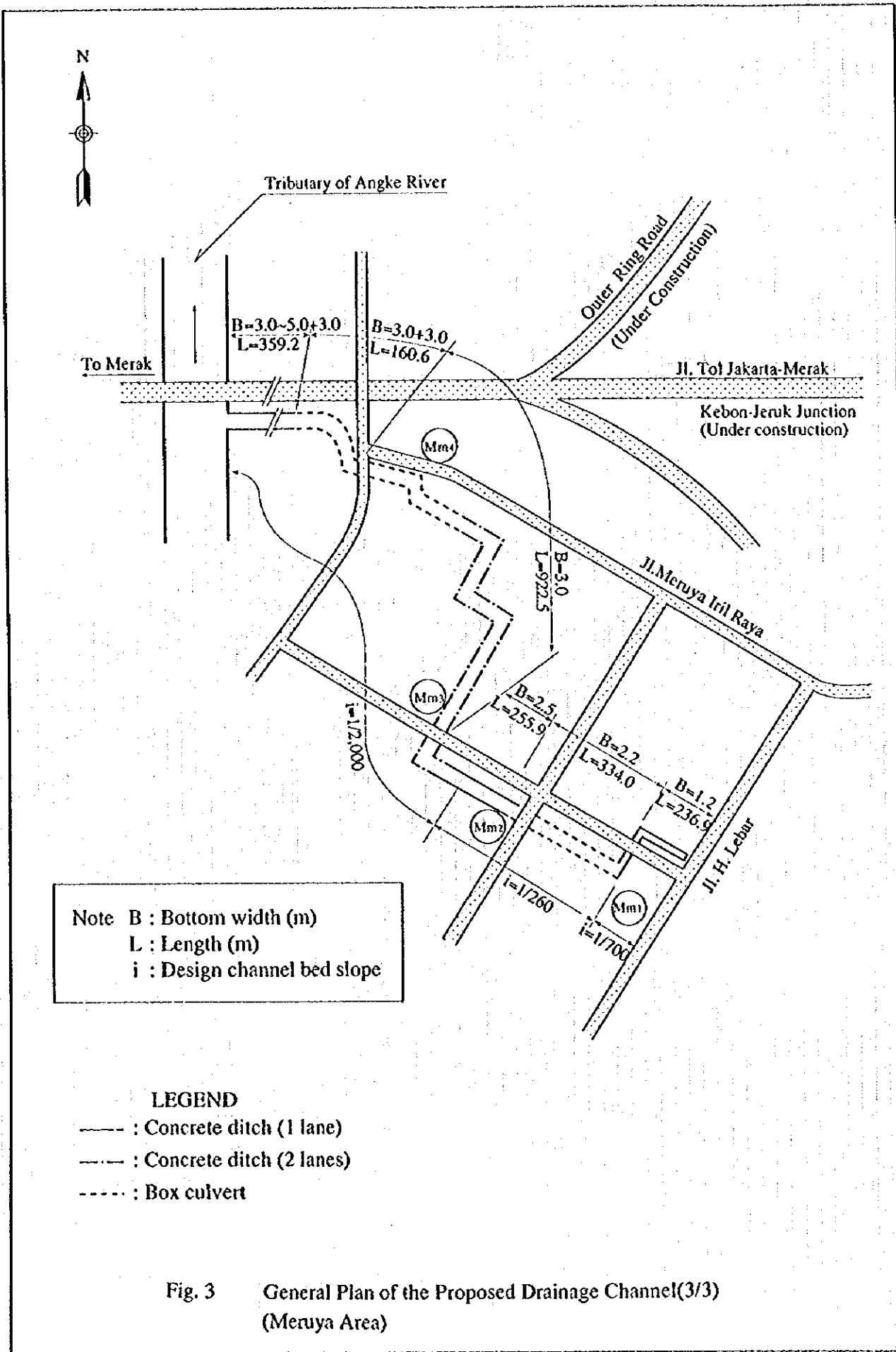


Fig. 2 Existing Drainage Network in the Project Area(1/2)
(Cengkareng West Area)









Note B : Bottom width (m)
 L : Length (m)
 i : Design channel bed slope

LEGEND
 — : Concrete ditch (1 lane)
 - - - : Concrete ditch (2 lanes)
 - · - · : Box culvert

Fig. 3 General Plan of the Proposed Drainage Channel(3/3)
 (Meruya Area)

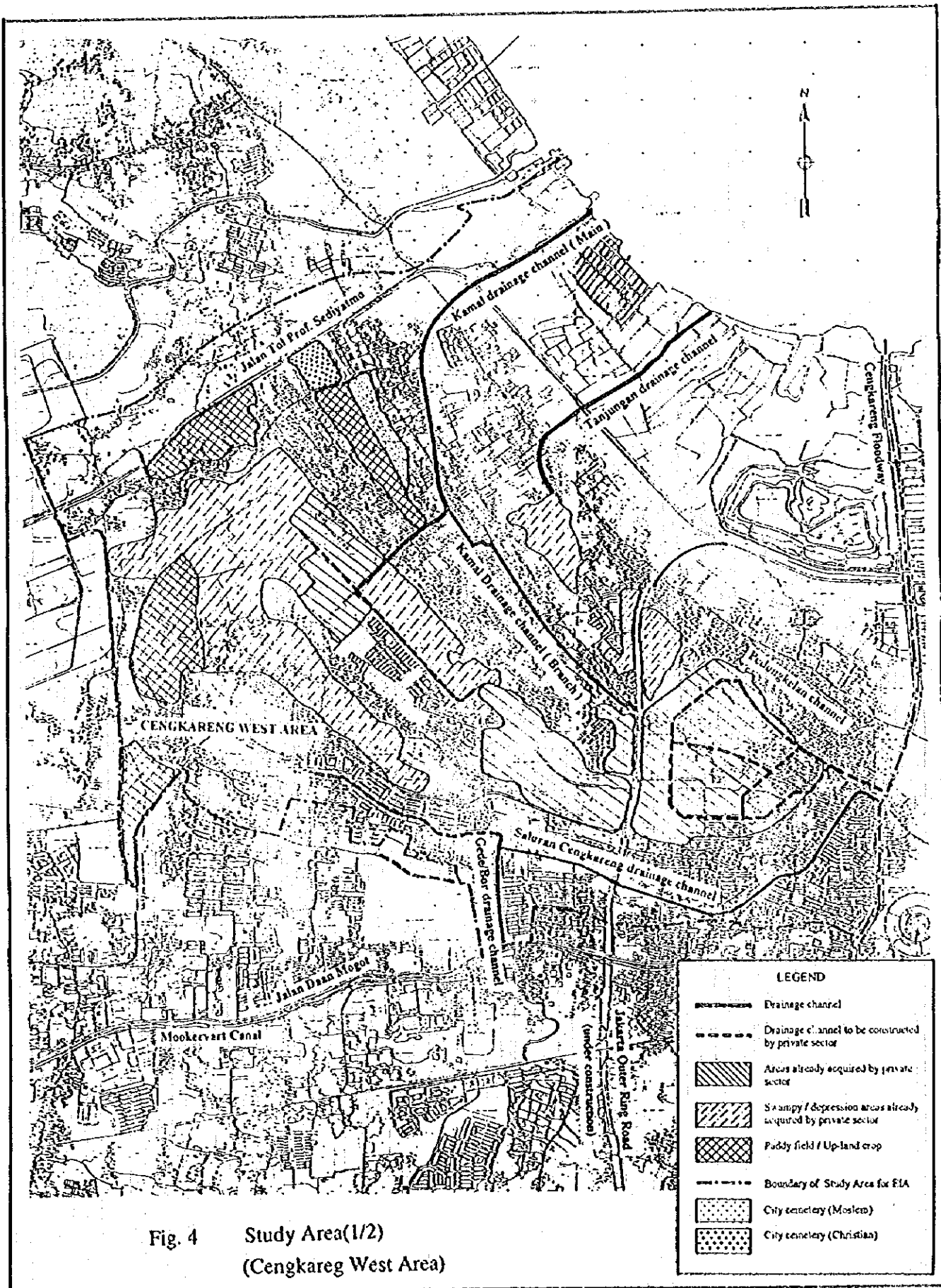
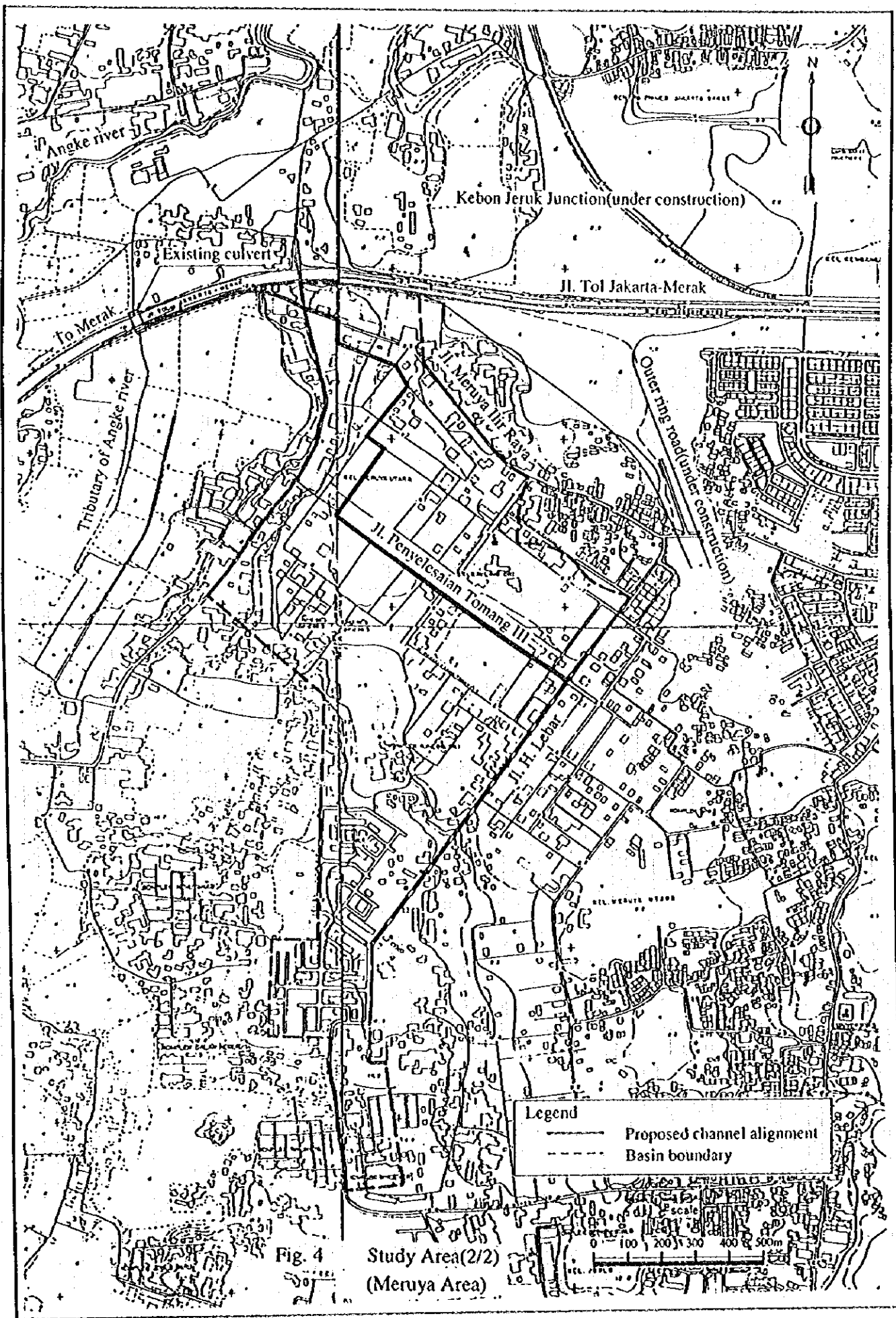


Fig. 4 Study Area(1/2)
(Cengkareng West Area)



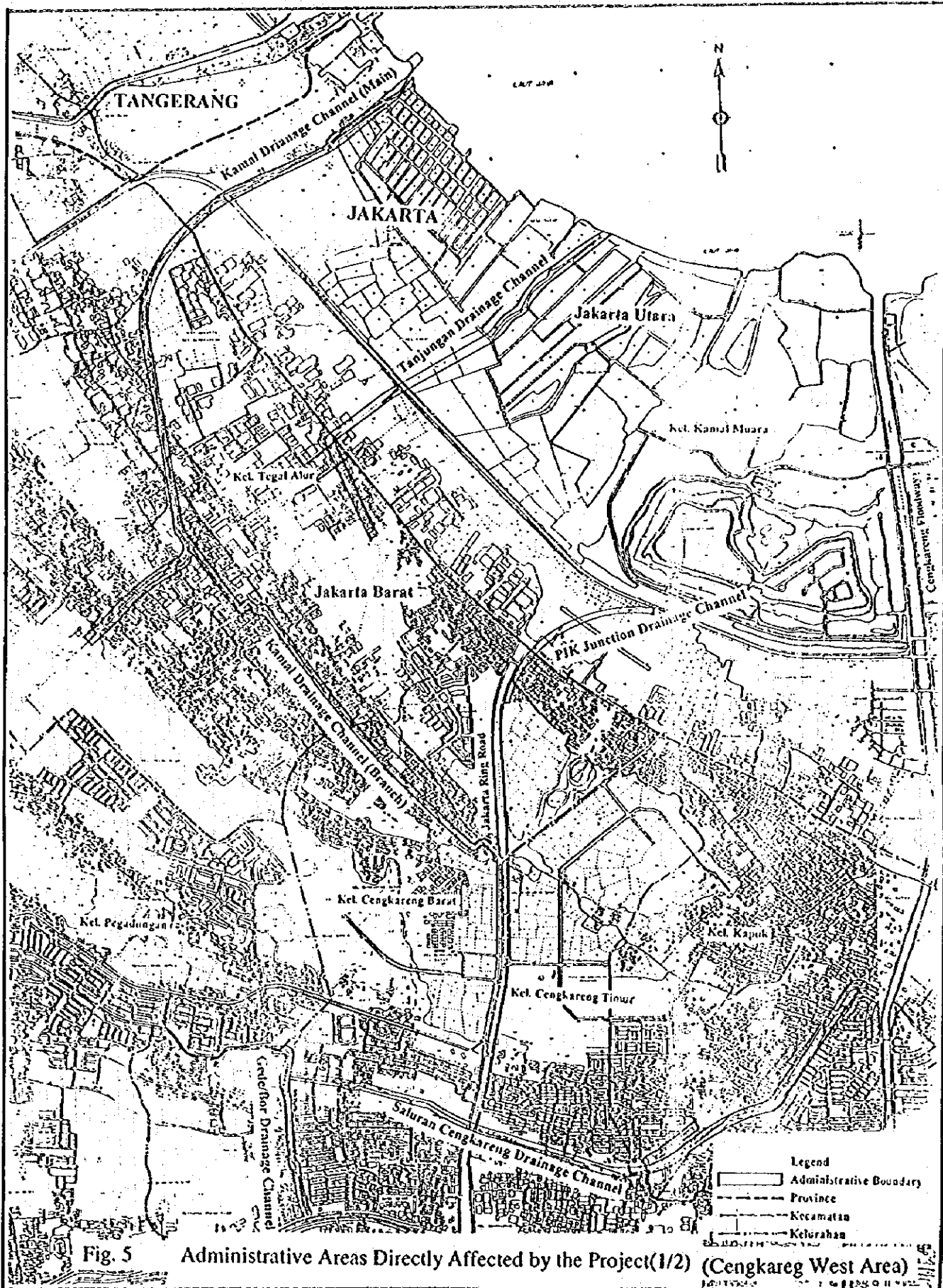


Fig. 5 Administrative Areas Directly Affected by the Project(1/2) (Cengkareng West Area)

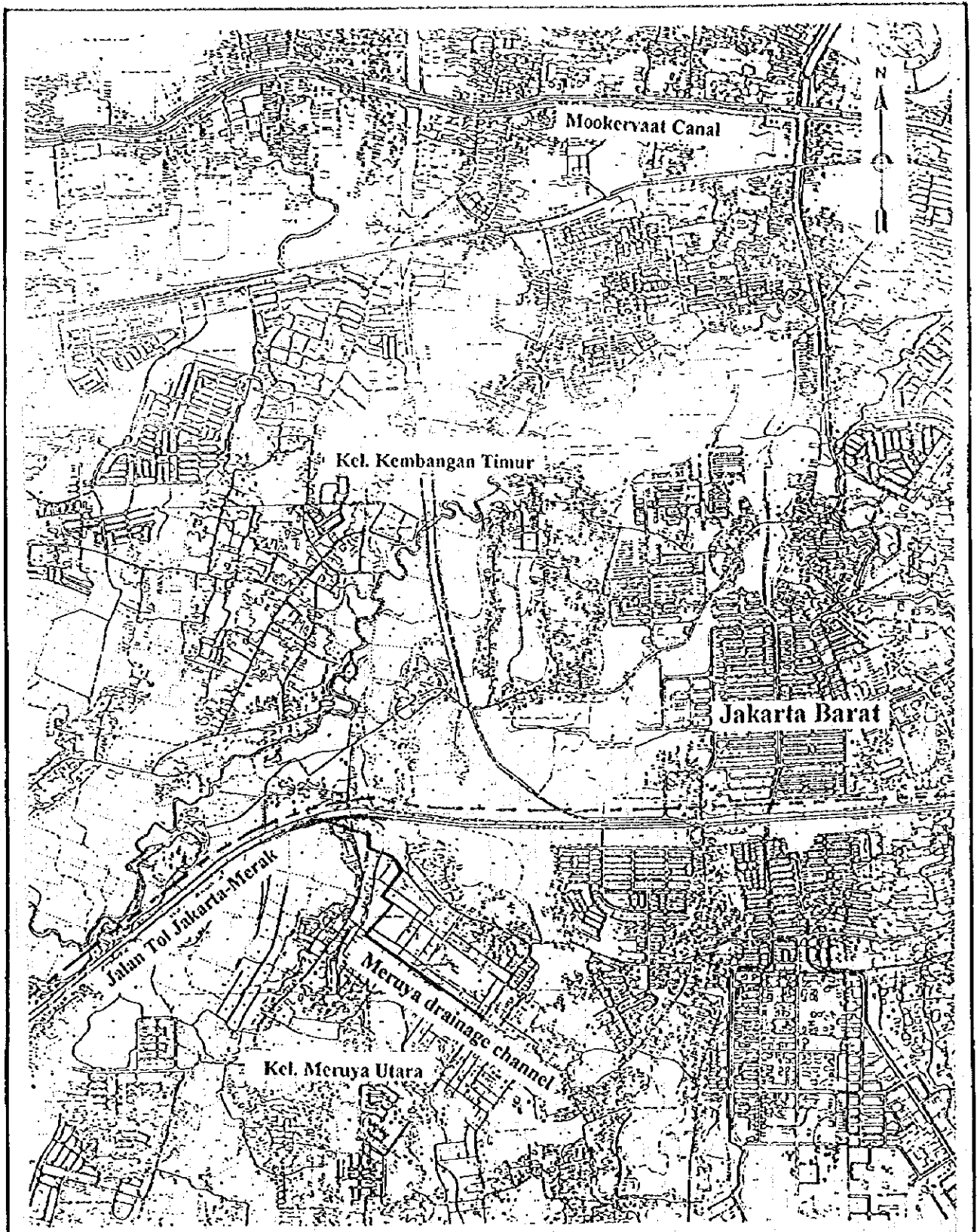


Fig. 5 Administrative Areas Directly Affected by the Project(2/2)
(Meruya Area)

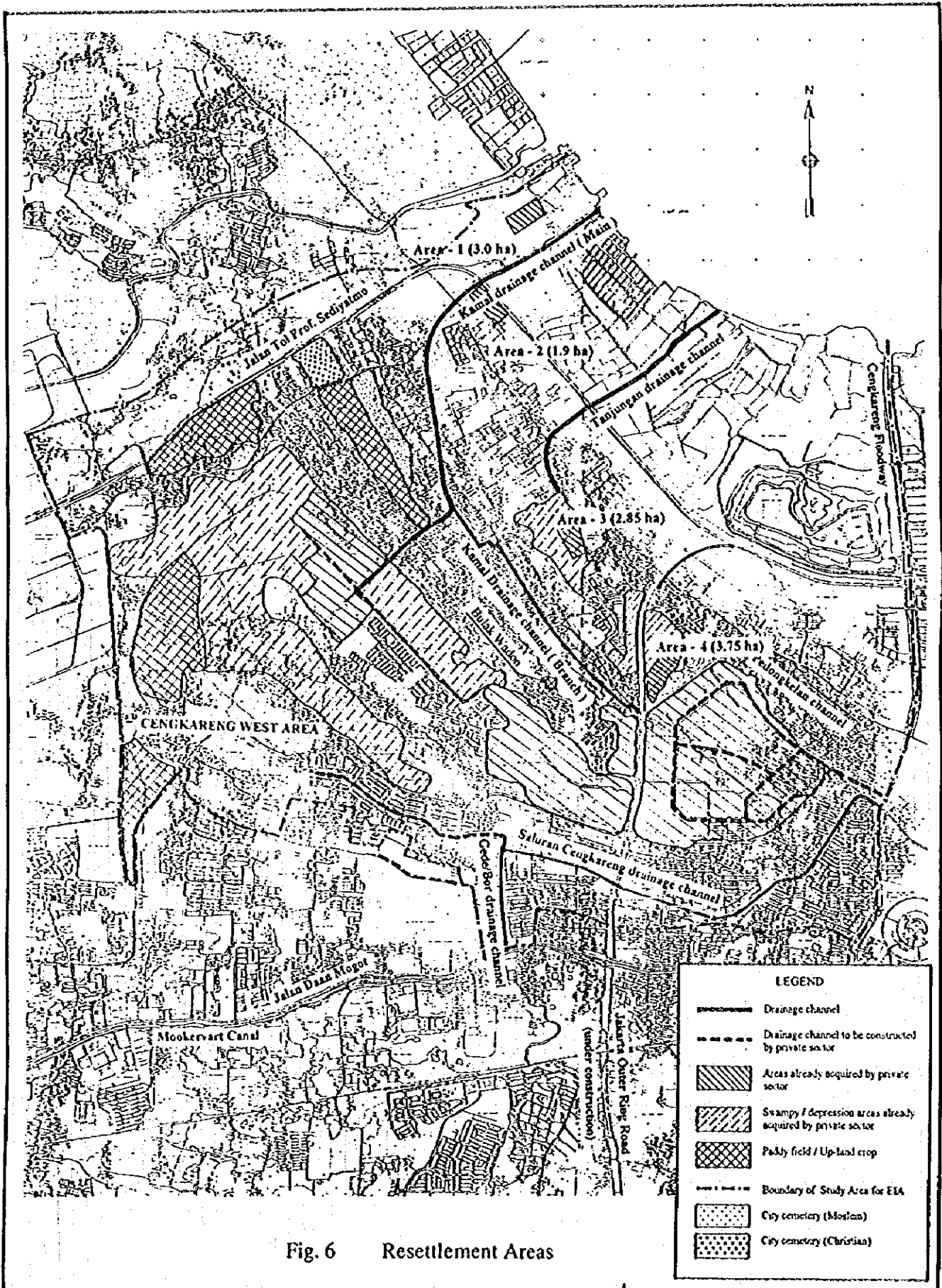


Fig. 6 Resettlement Areas

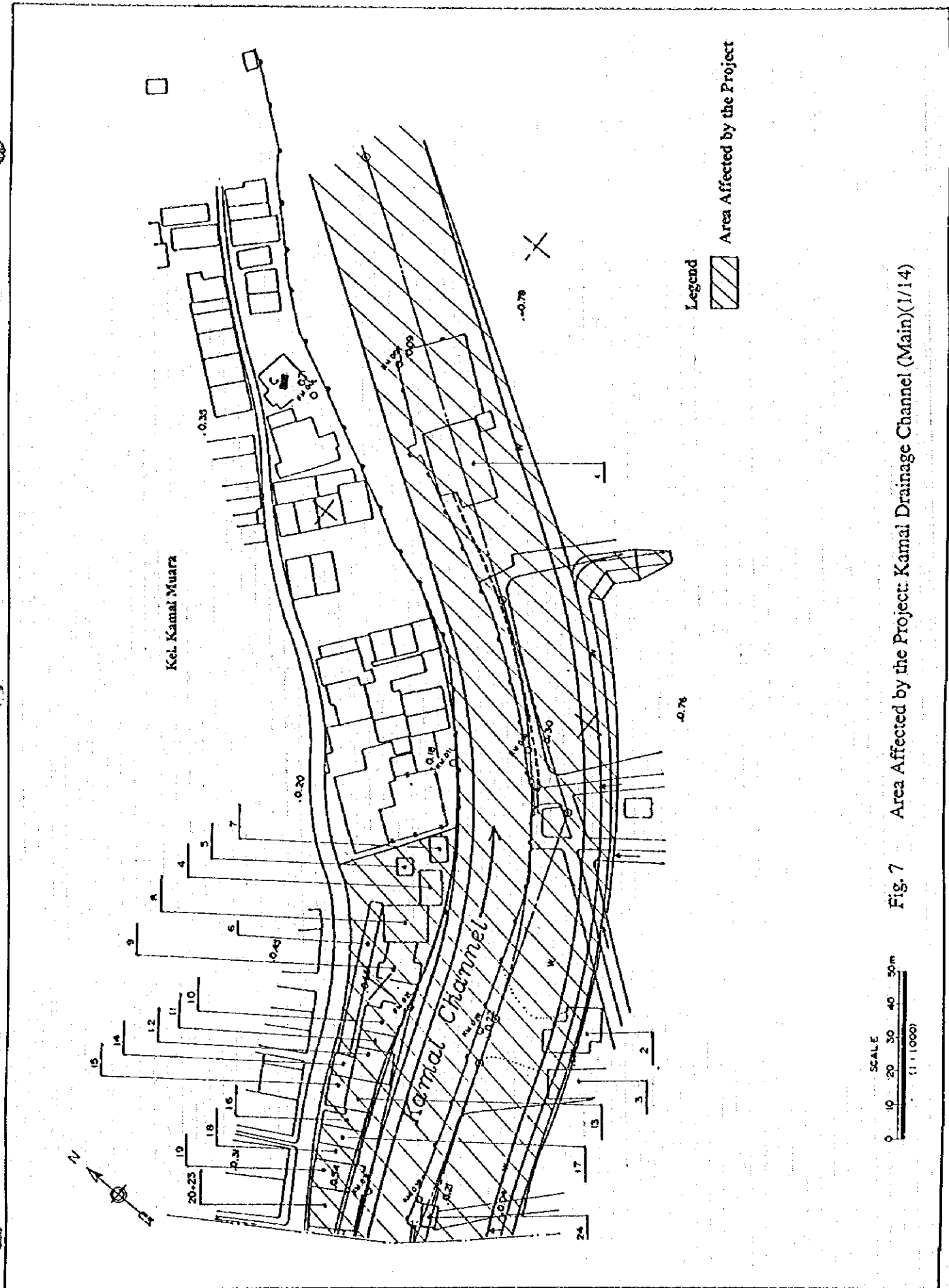
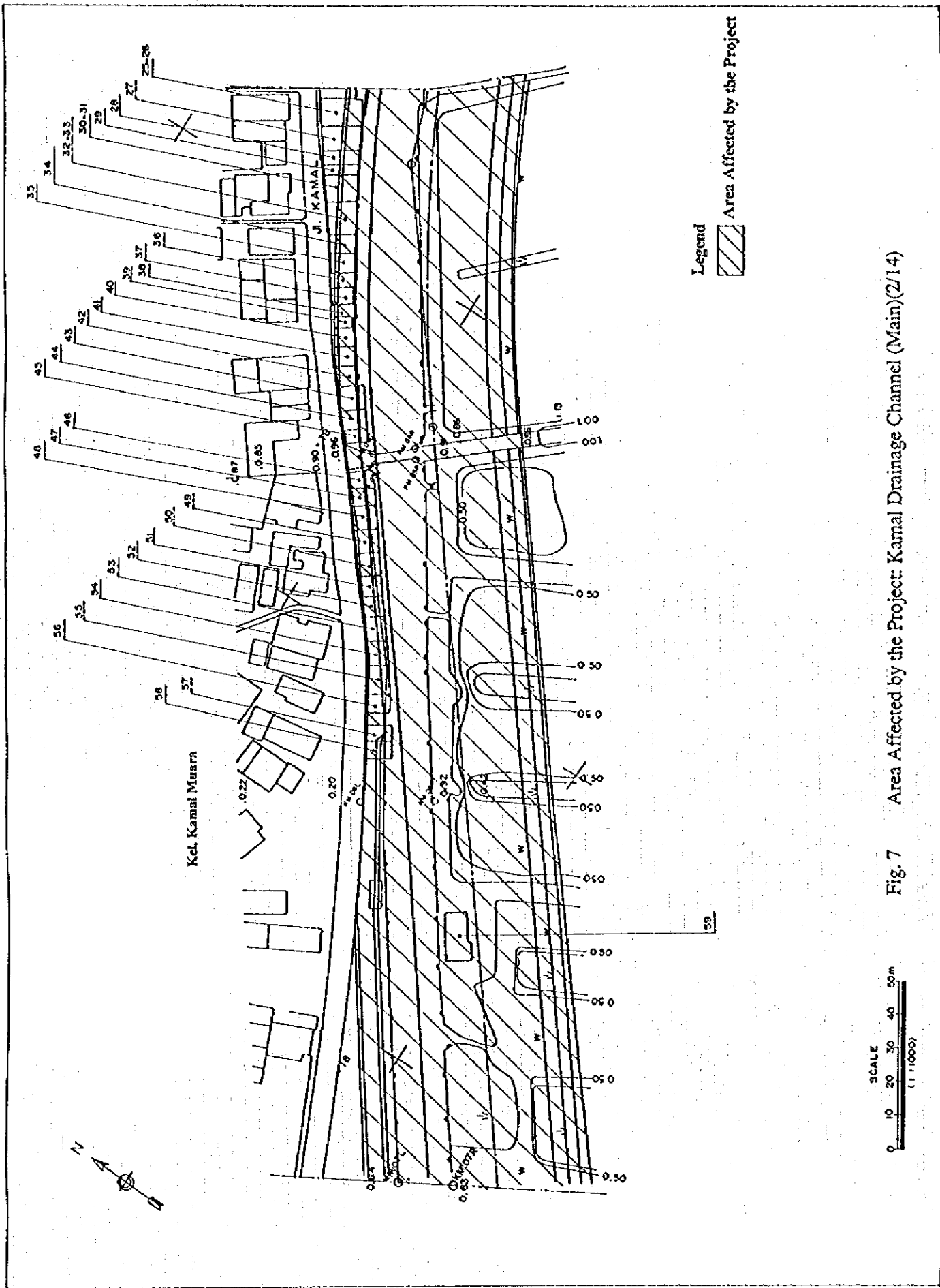


Fig. 7 Area Affected by the Project: Kamal Drainage Channel (Main)(1/14)



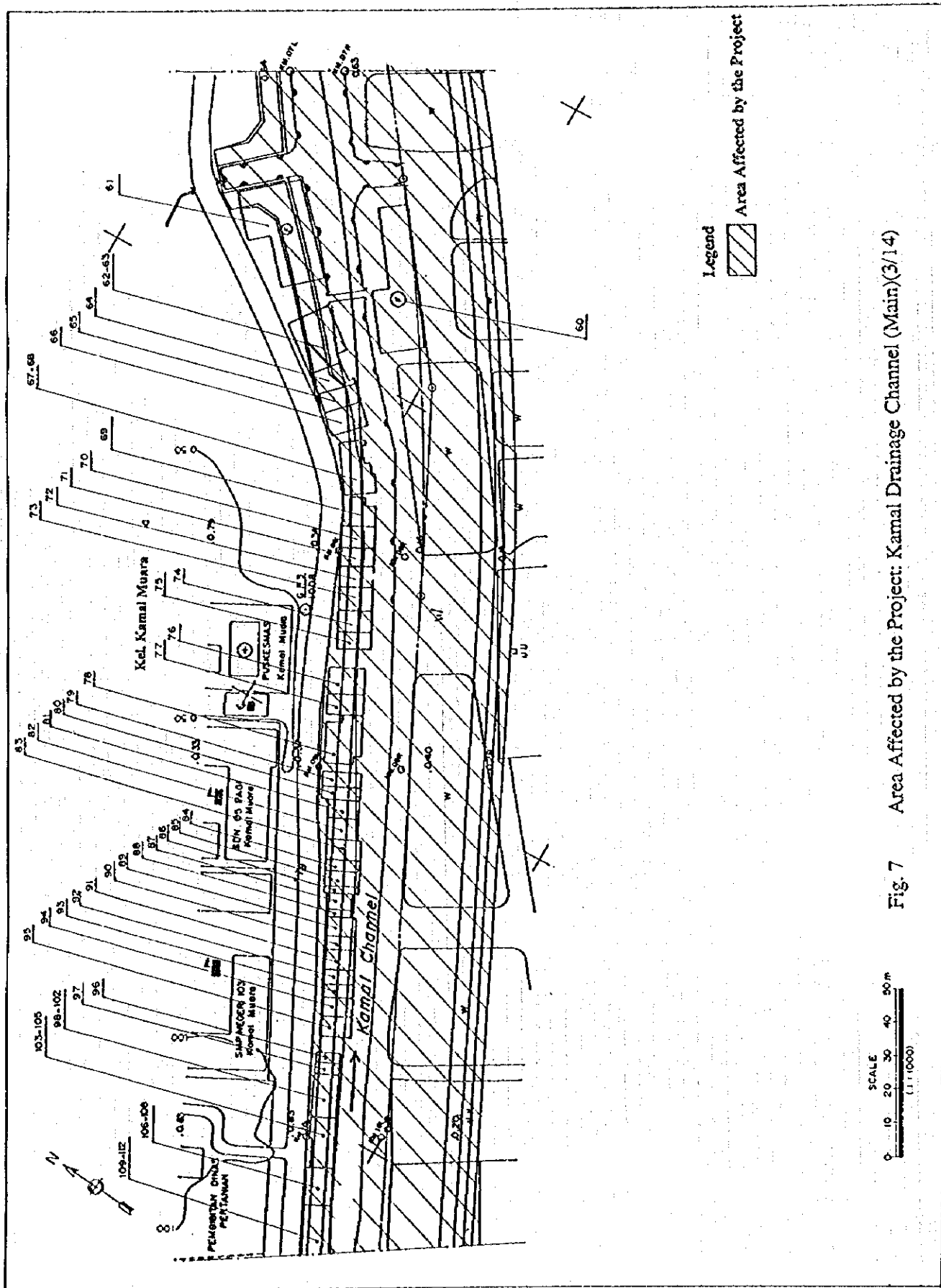
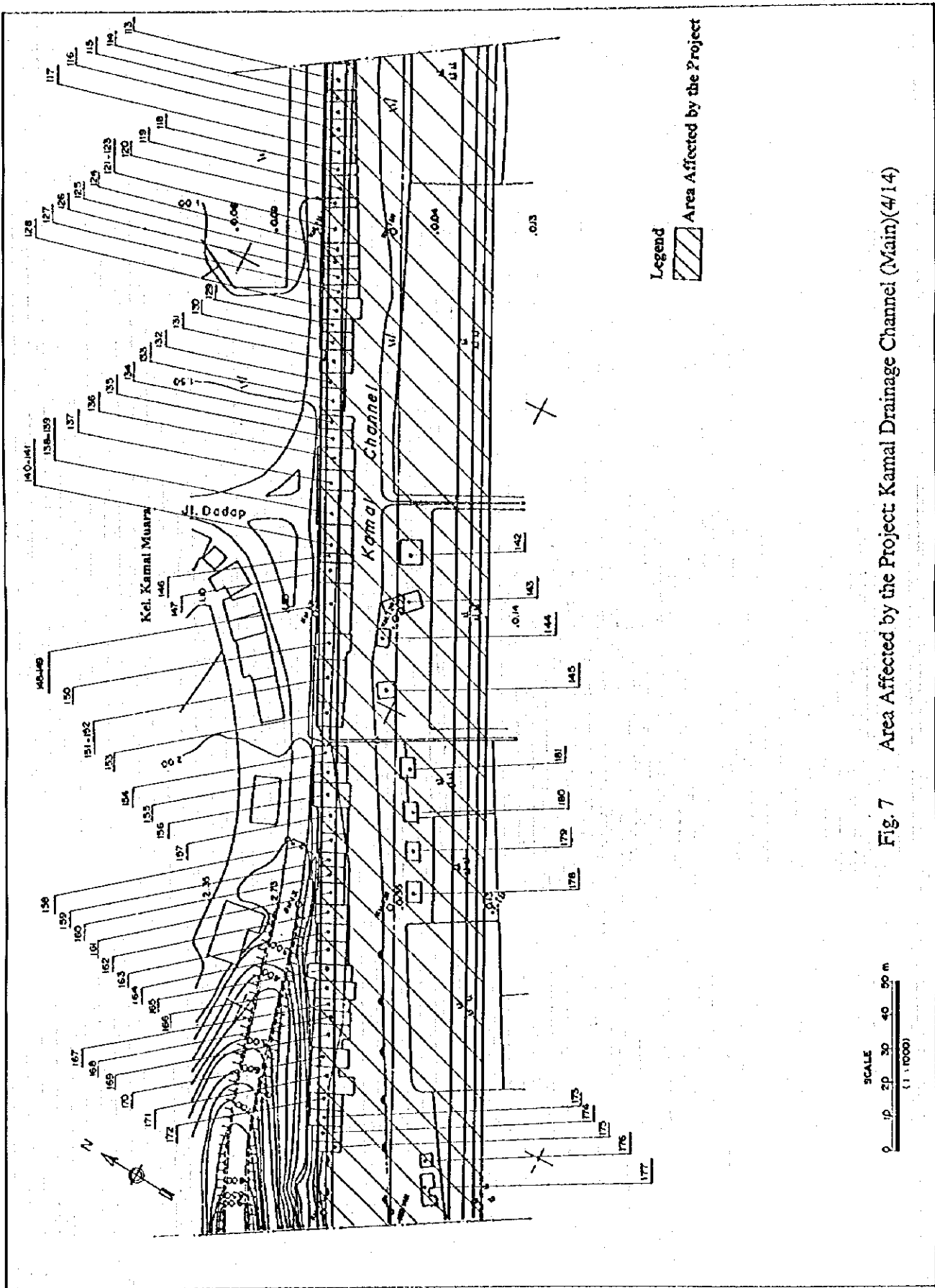
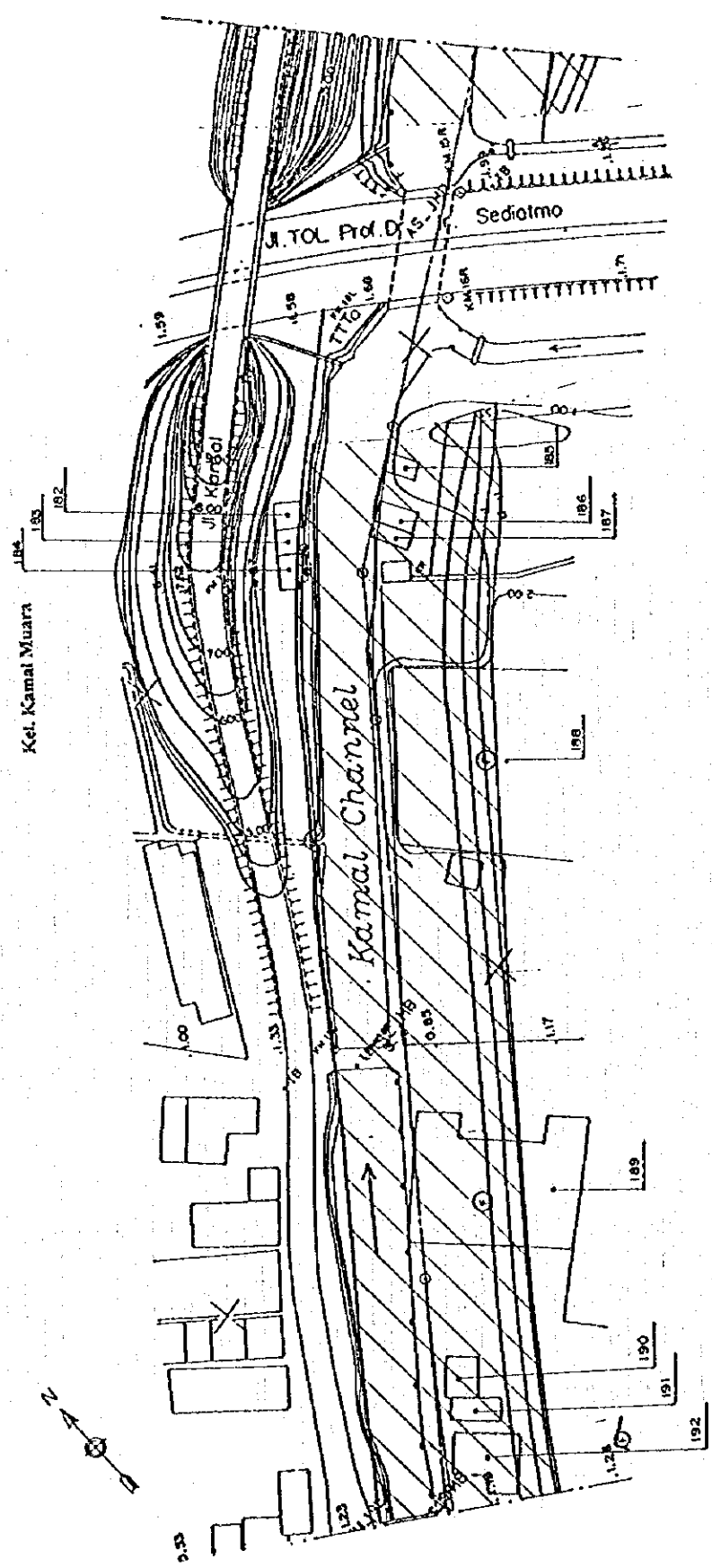



Fig. 7 Area Affected by the Project: Kamal Drainage Channel (Main)(3/14)





Legend
 Area Affected by the Project

SCALE
 0 10 20 30 40 50 m
 (1:1000)

Fig. 7 Area Affected by the Project: Kamal Drainage Channel (Main)(5/14)

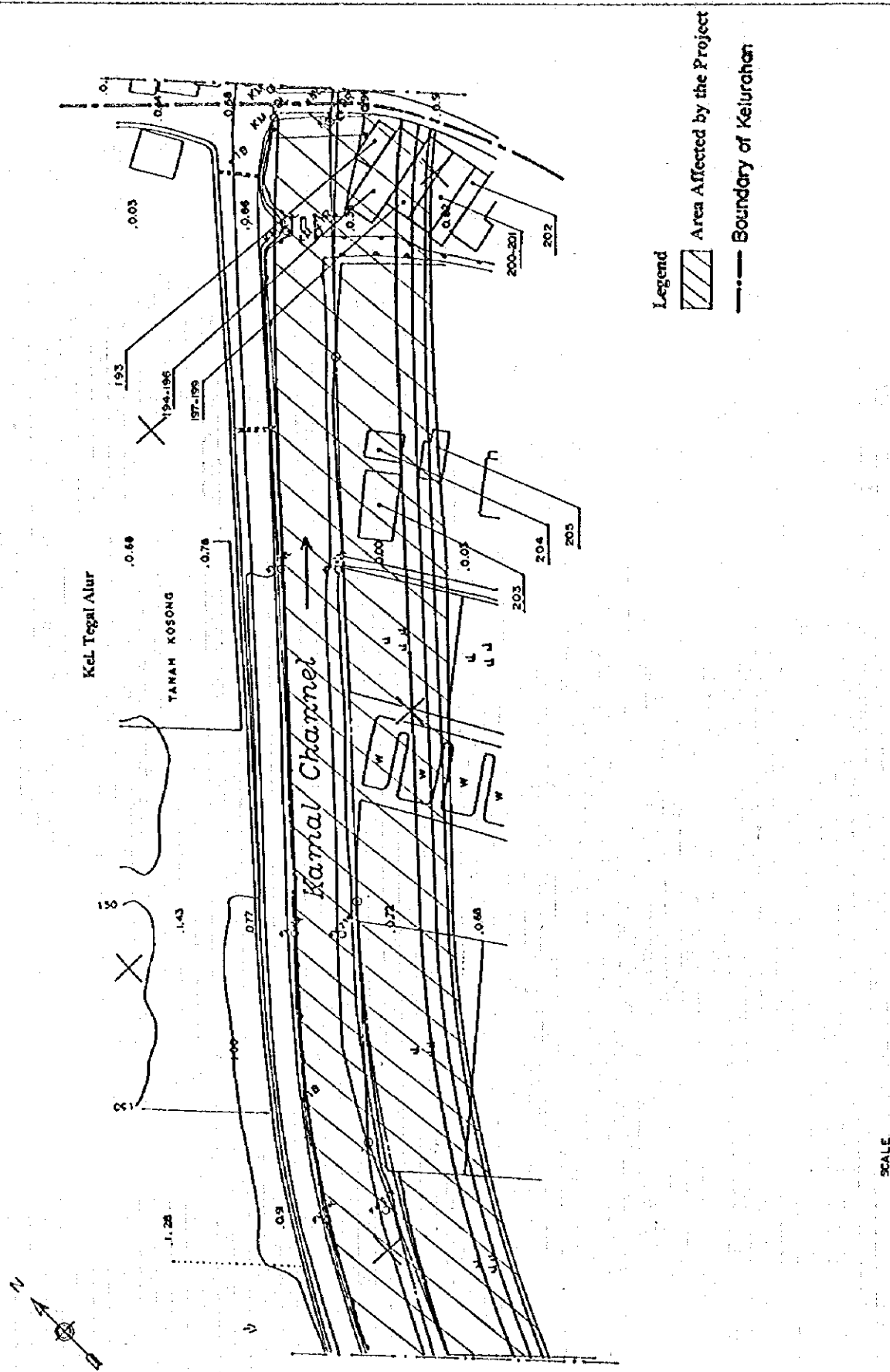


Fig. 7 Area Affected by the Project: Kamal Drainage Channel (Main)(6/14)

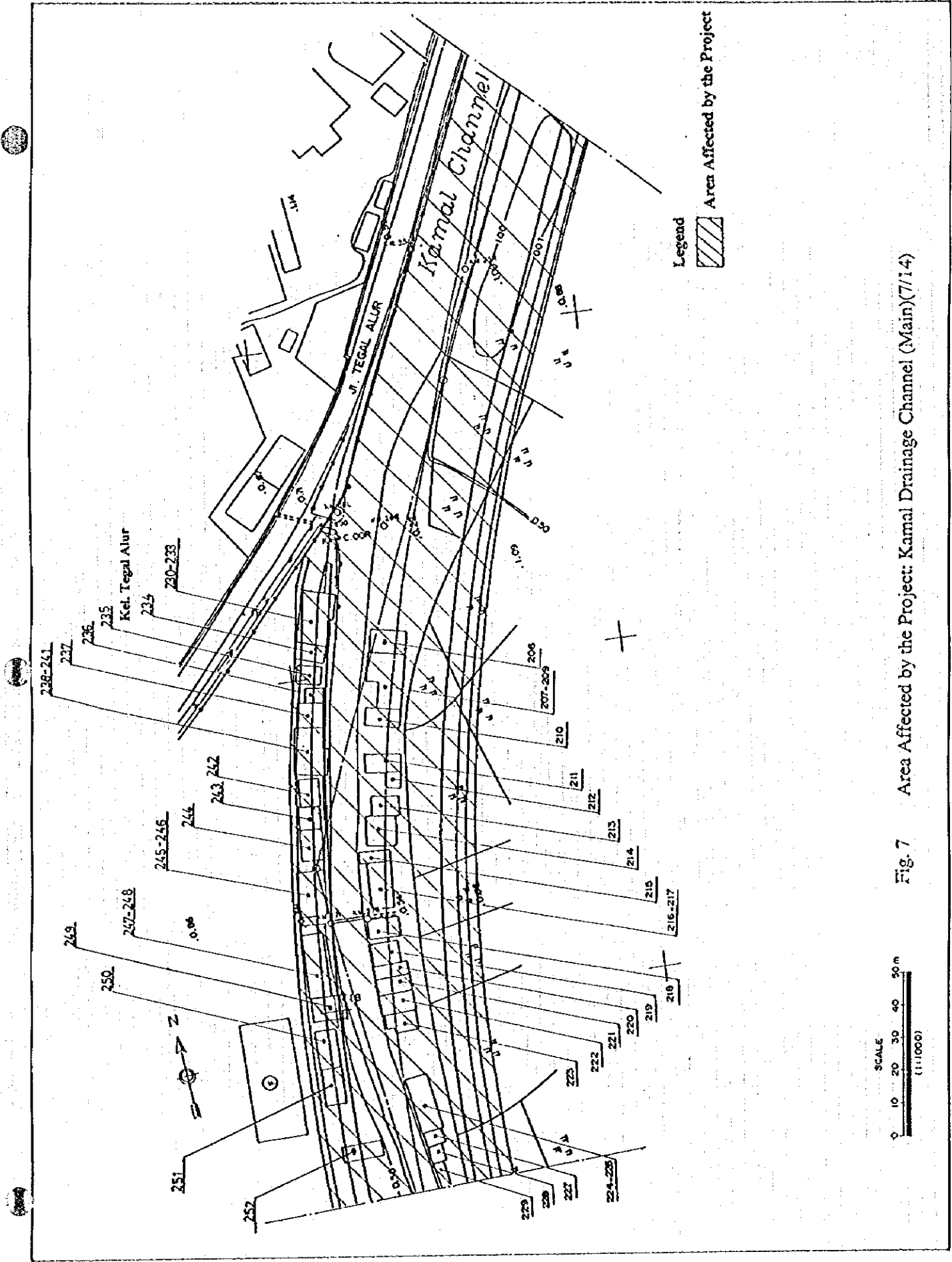
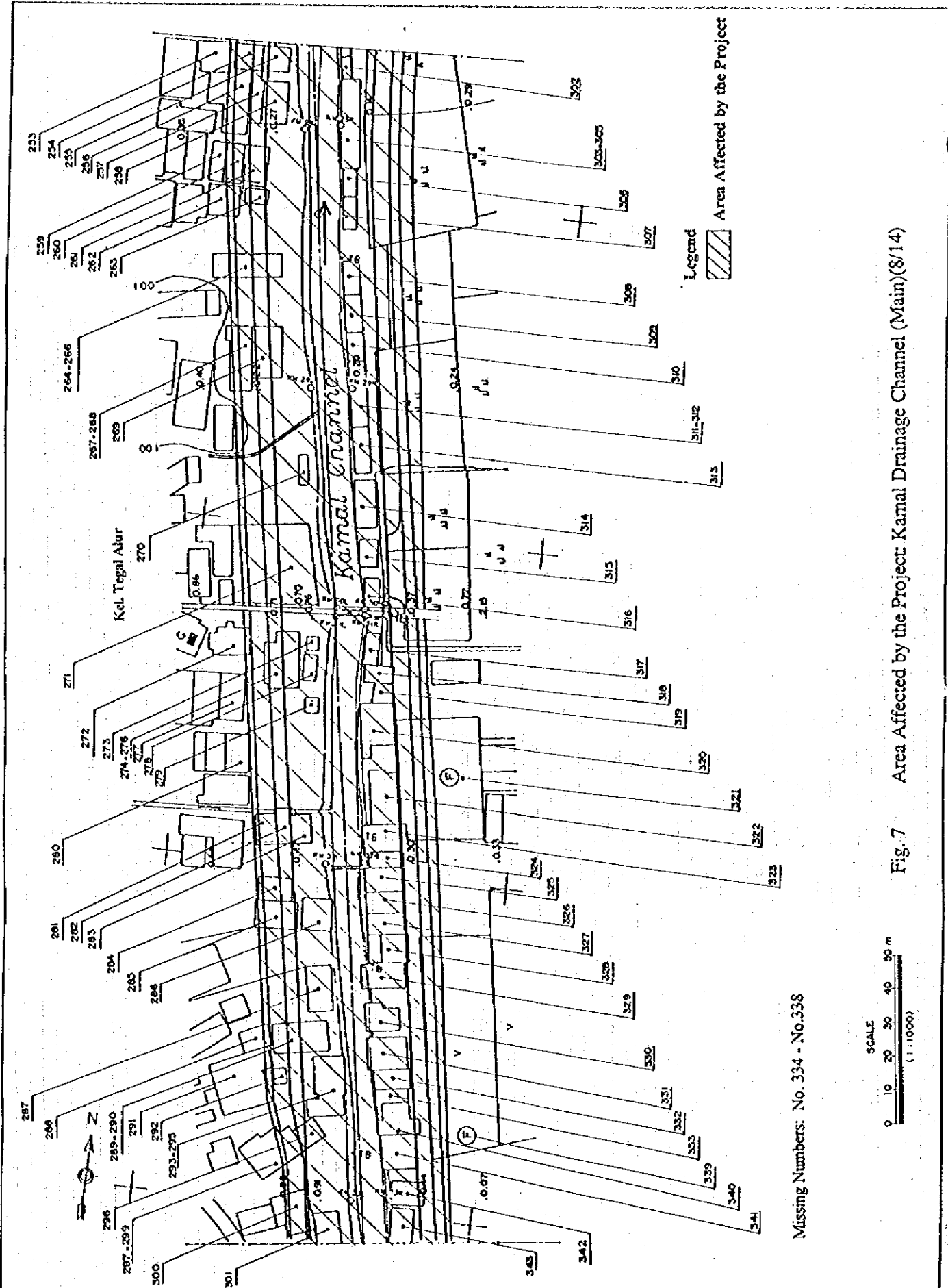


Fig. 7 Area Affected by the Project: Kamal Drainage Channel (Main)(7/14)

SCALE
 0 10 20 30 40 50 m
 (1:1000)



Missing Numbers: No. 334 - No. 338




Fig. 7 Area Affected by the Project: Kamal Drainage Channel (Main)(8/14)

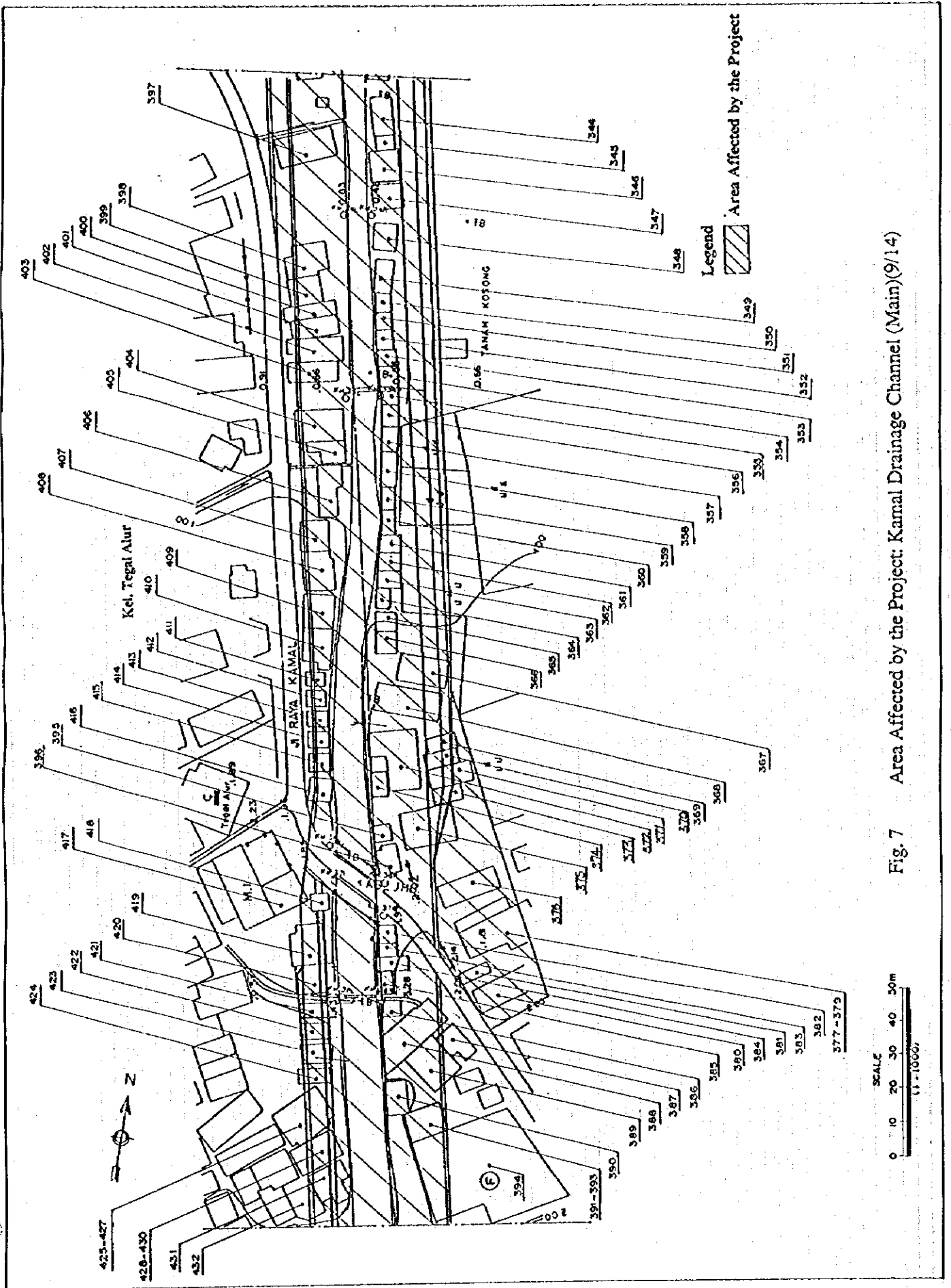



Fig. 7 Area Affected by the Project: Kamal Drainage Channel (Main)(9/14)



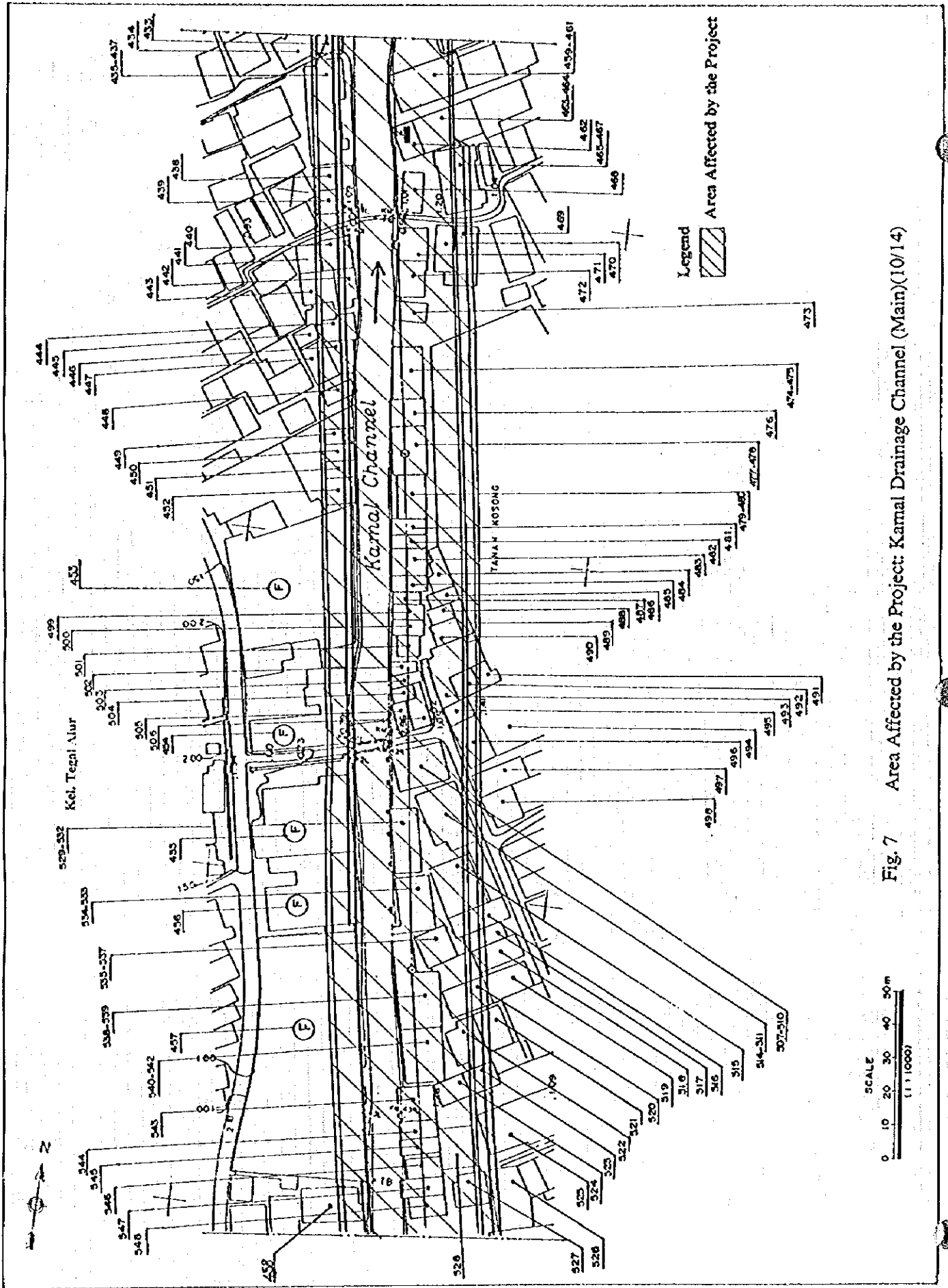


Fig. 7 Area Affected by the Project: Kamal Drainage Channel (Main)(10/14)

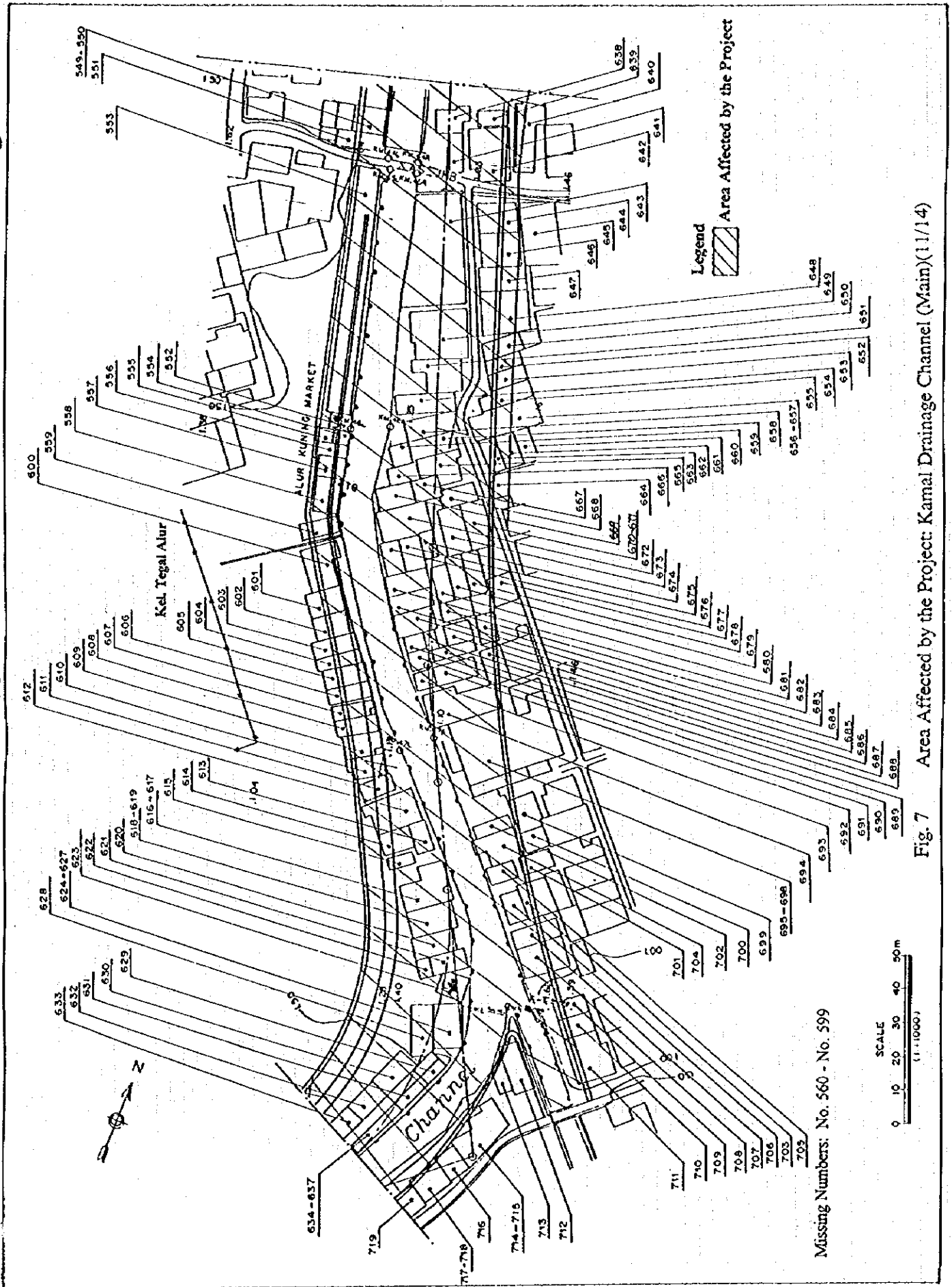
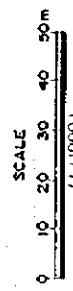


Fig. 7 Area Affected by the Project: Kamal Drainage Channel (Main)(11/14)

Missing Numbers: No. 560 - No. 599



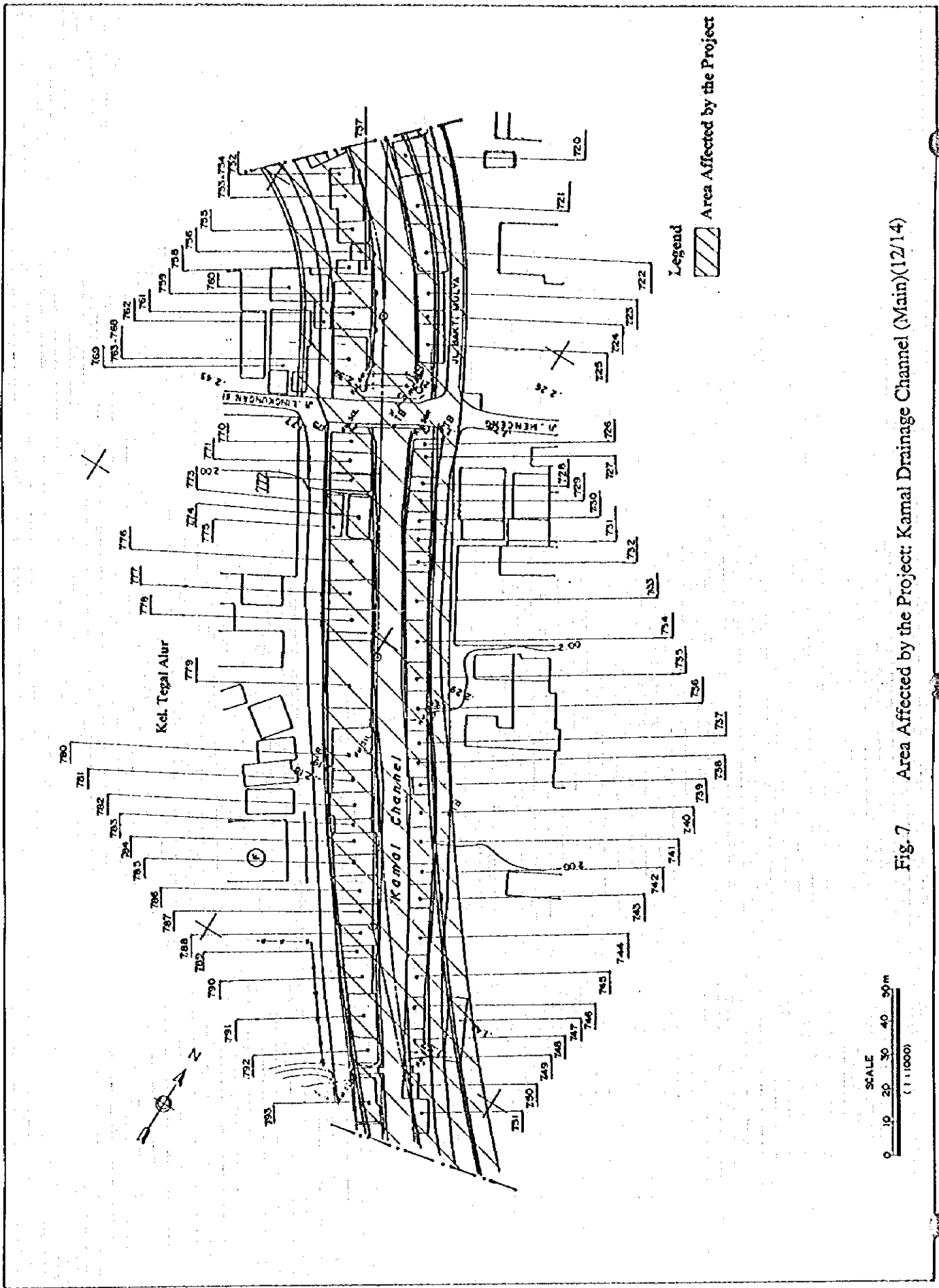


Fig. 7 Area Affected by the Project: Kamal Drainage Channel (Main)(12/14)

SCALE
 0 10 20 30 40 50m
 (1:10000)

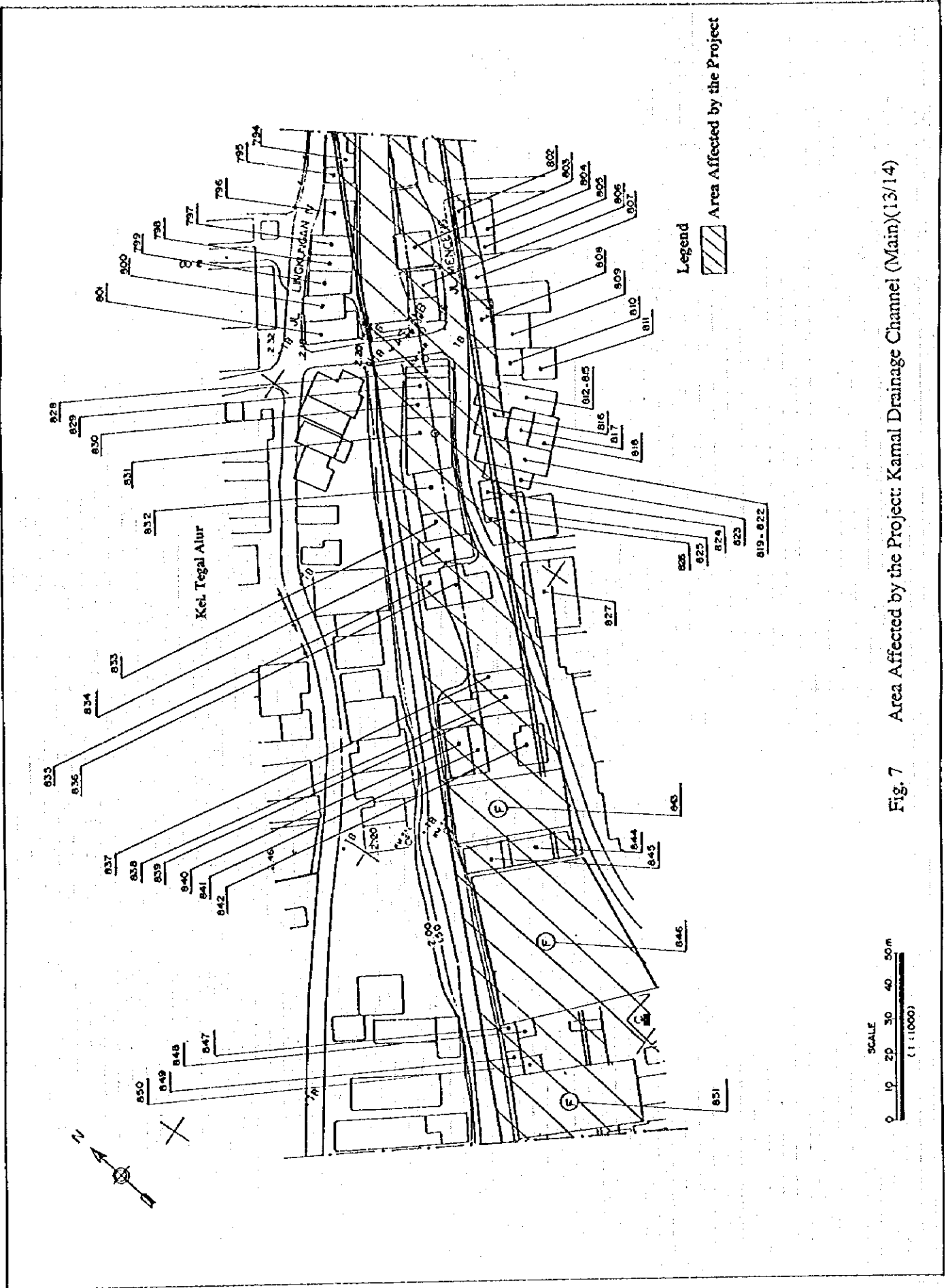
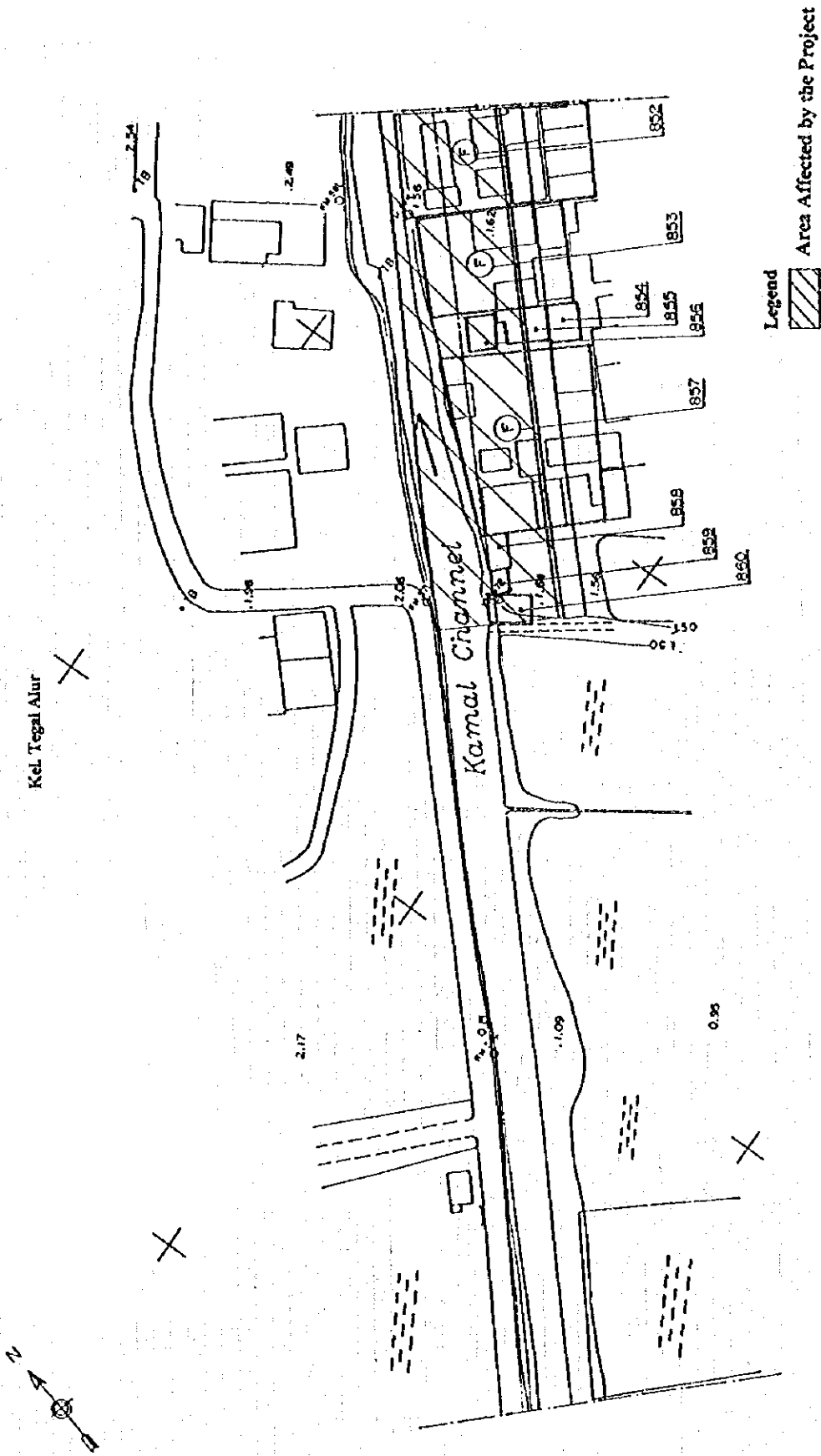
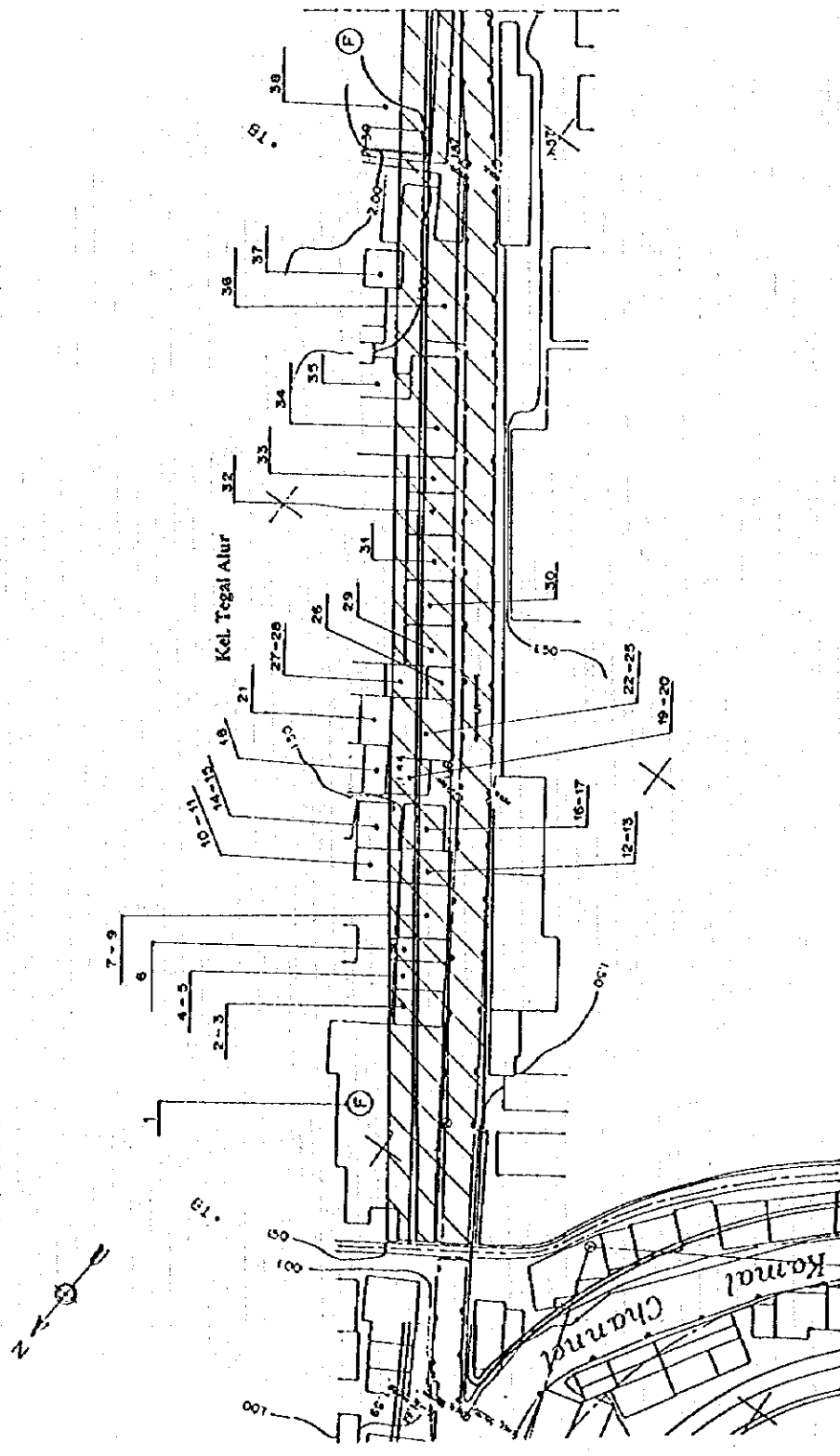



Fig. 7 Area Affected by the Project: Kamal Drainage Channel (Main)(13/14)

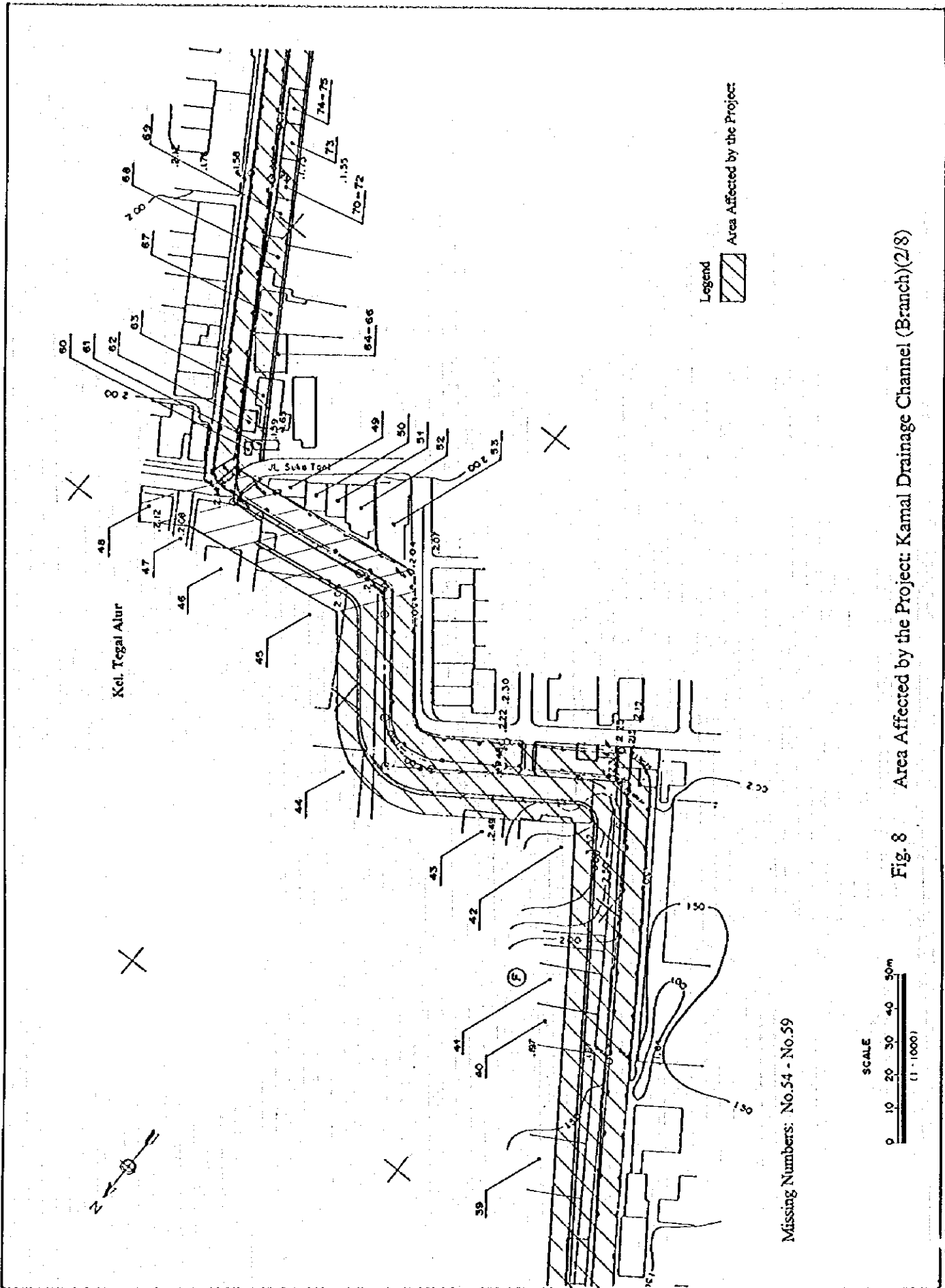




Legend
 Area Affected by the Project

SCALE
 0 10 20 30 40 50 m
 (1 : 10000)

Fig. 8 Area Affected by the Project: Kamal Drainage Channel (Branch)(1/8)



Missing Numbers: No.54 - No.59

Fig. 8 Area Affected by the Project: Kamal Drainage Channel (Branch)(2/8)

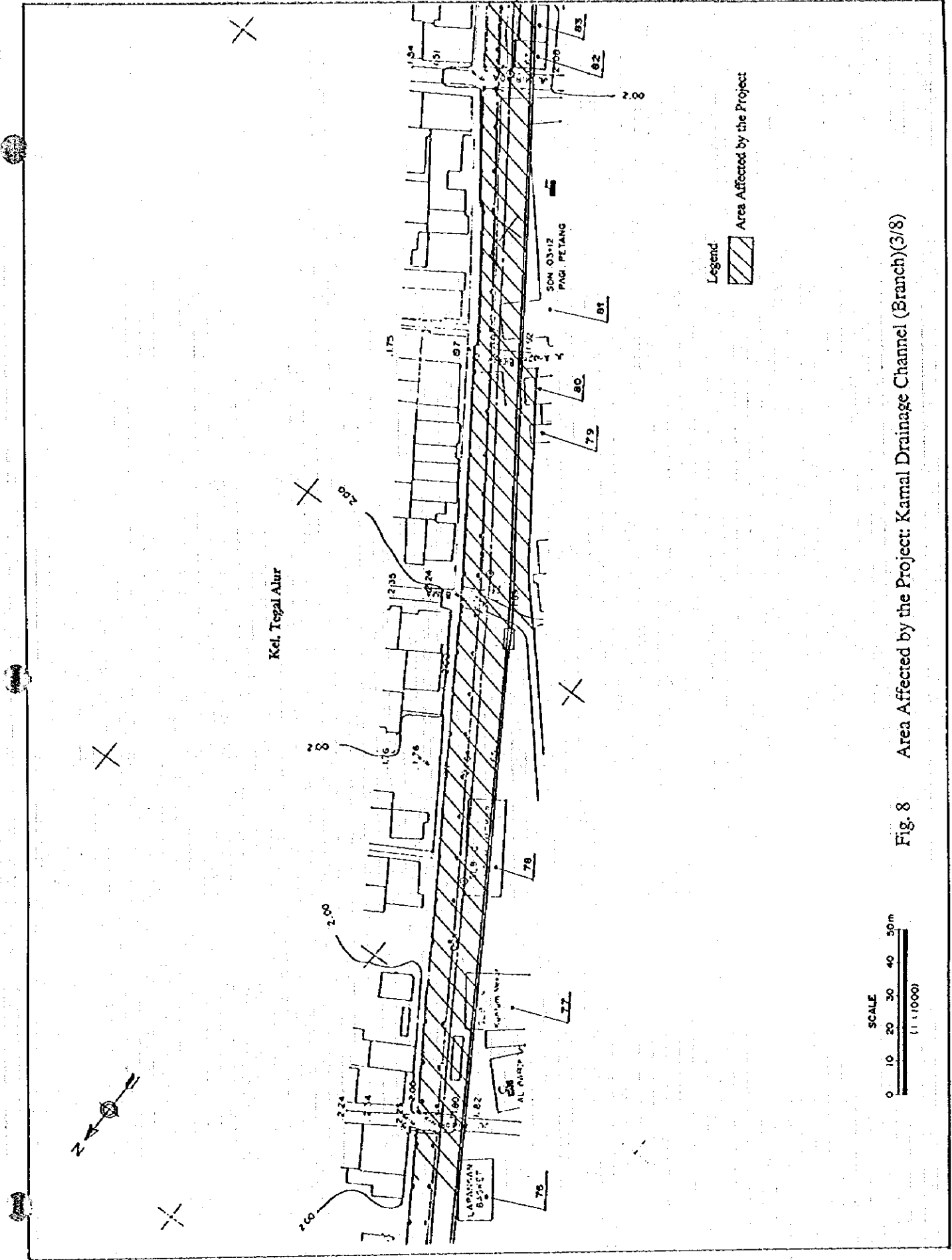
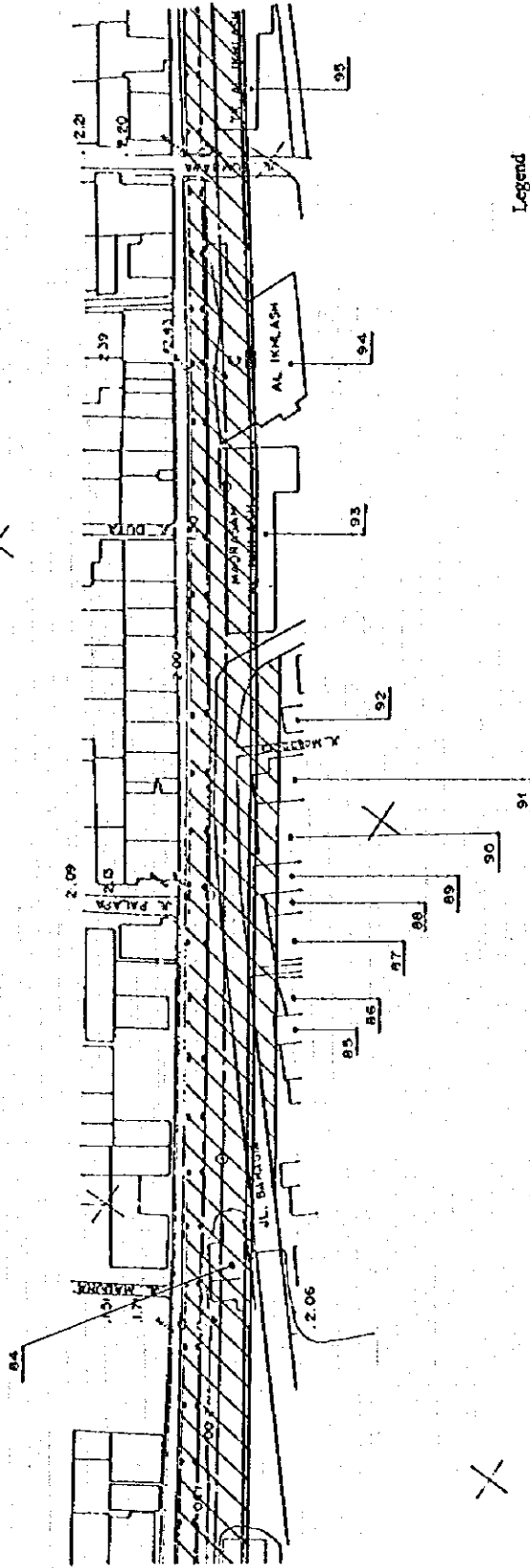


Fig. 8 Area Affected by the Project: Kamal Drainage Channel (Branch)(3/8)



Kel. Tegal Alur



Legend
Area Affected by the Project




Fig. 8 Area Affected by the Project: Kamal Drainage Channel (Branch)(4/8)

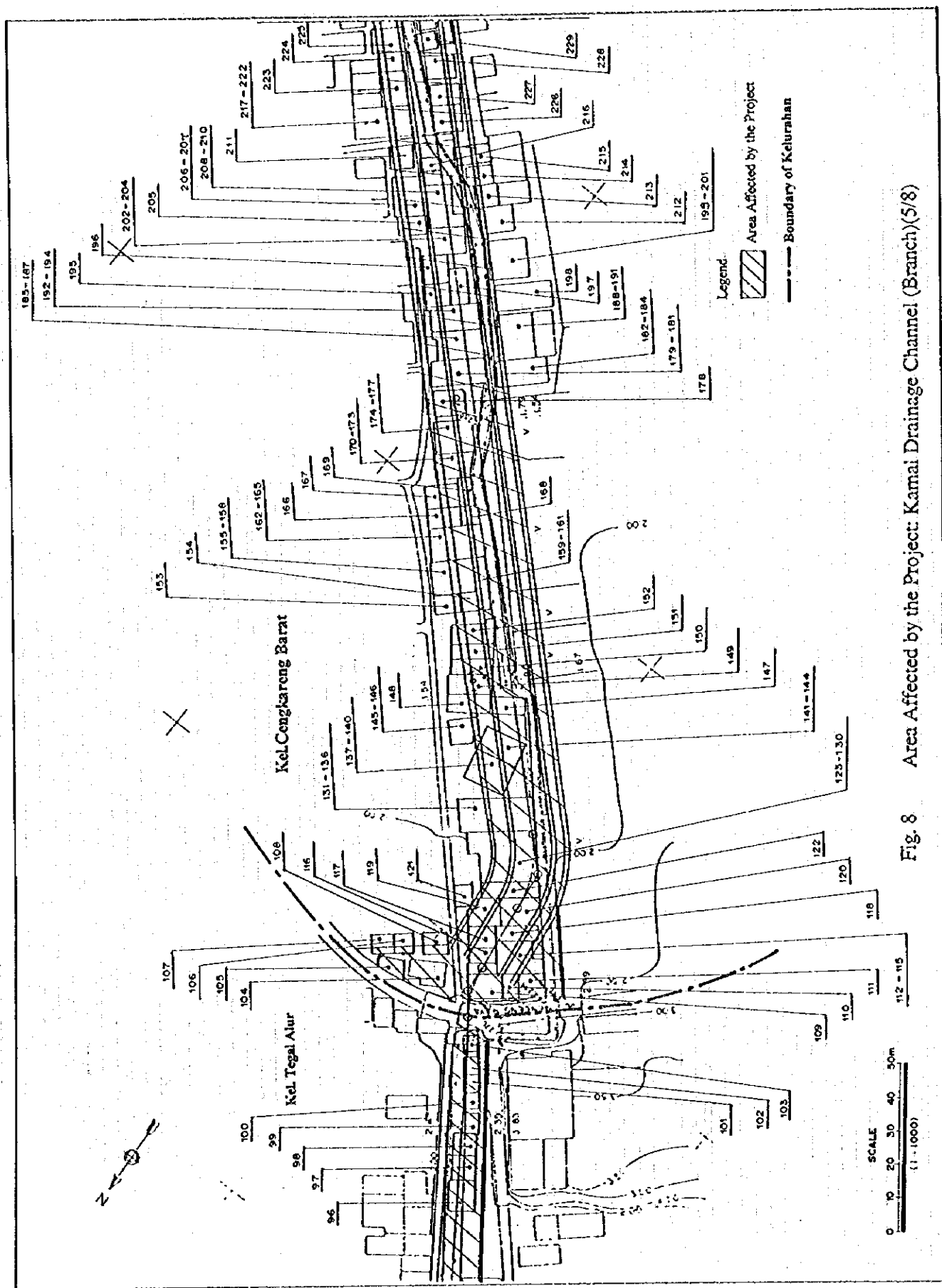


Fig. 8 Area Affected by the Project: Kamal Drainage Channel (Branch)(5/8)

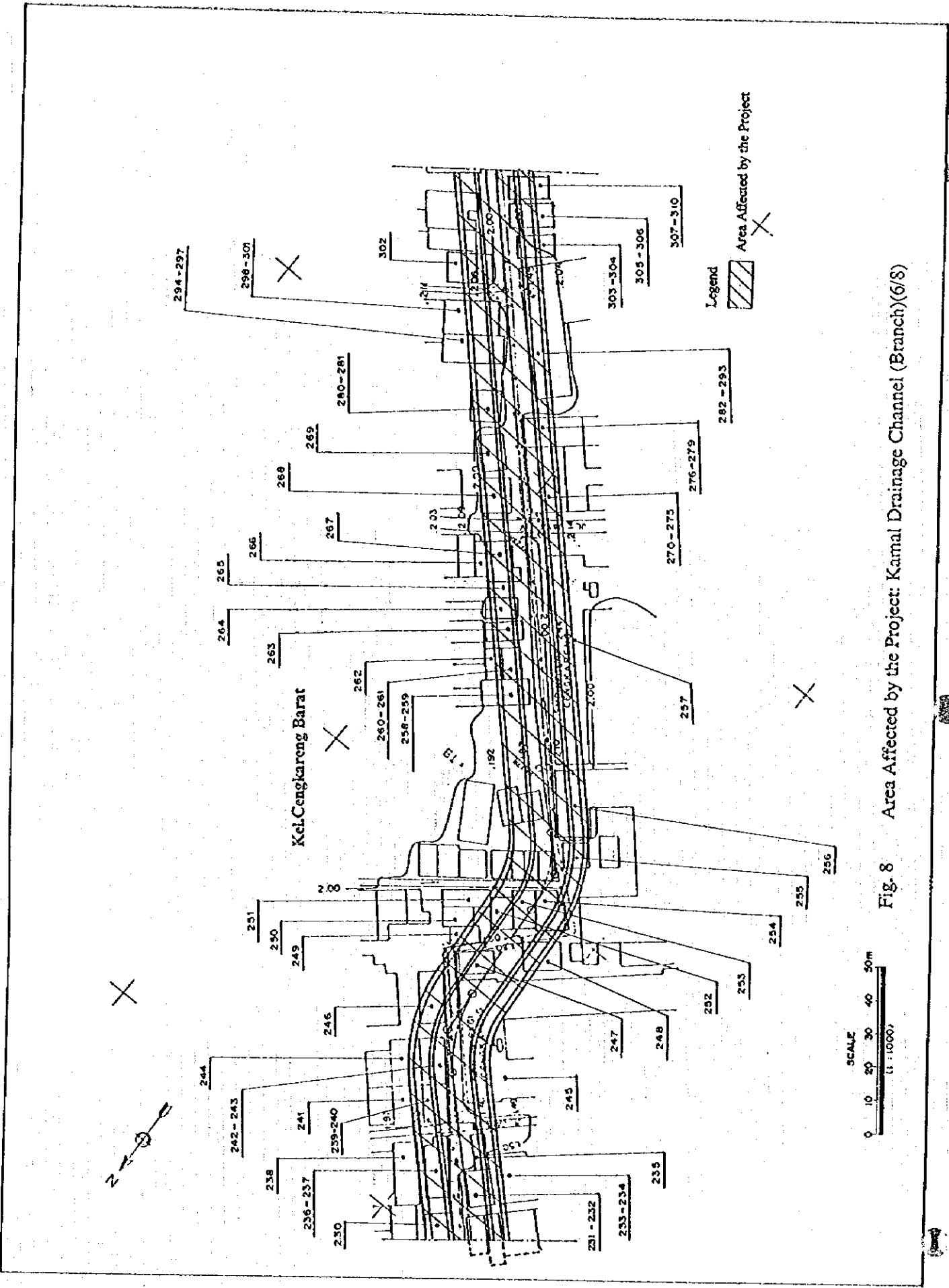


Fig. 8 Area Affected by the Project: Kamal Drainage Channel (Branch)(6/8)

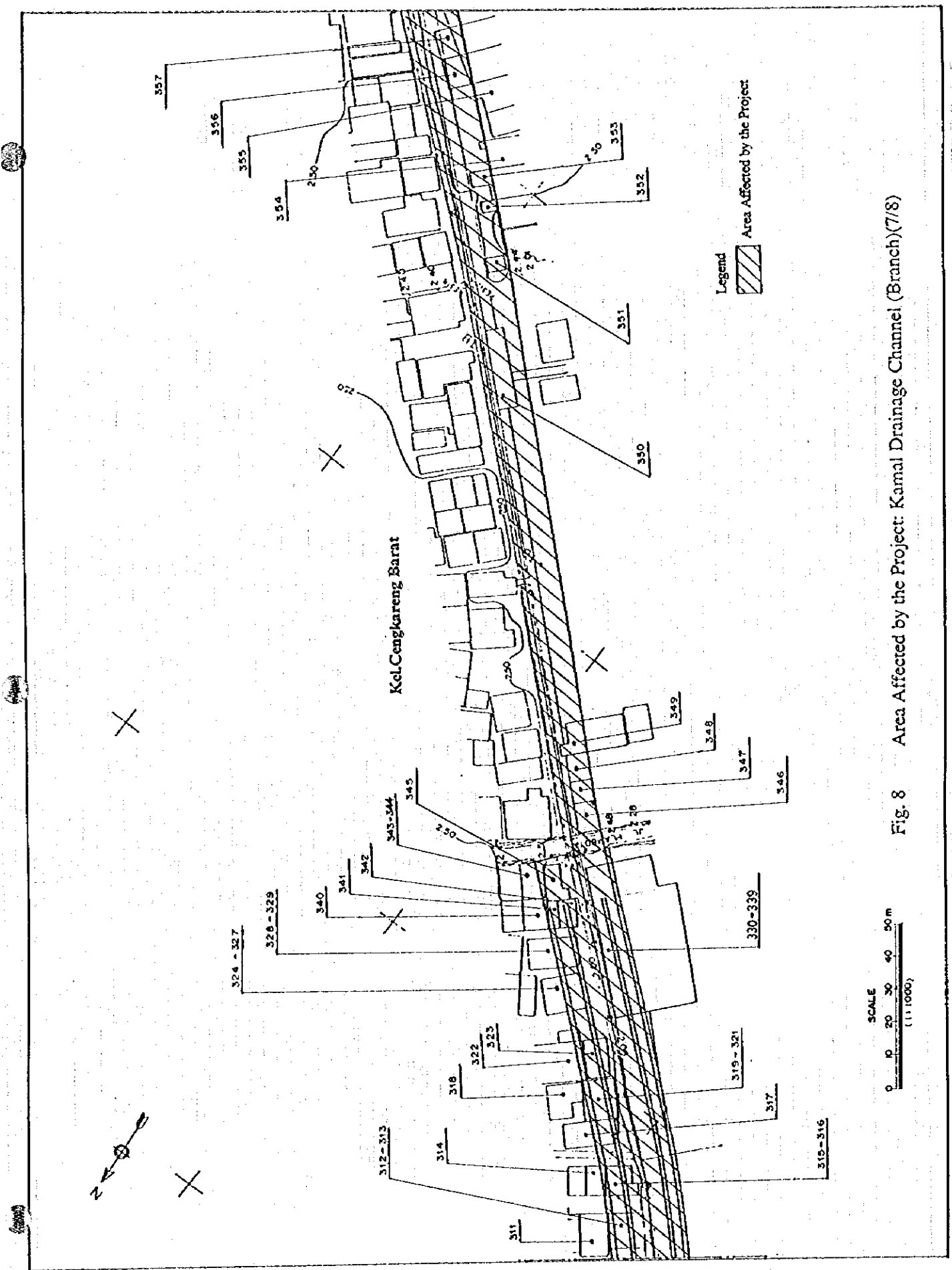
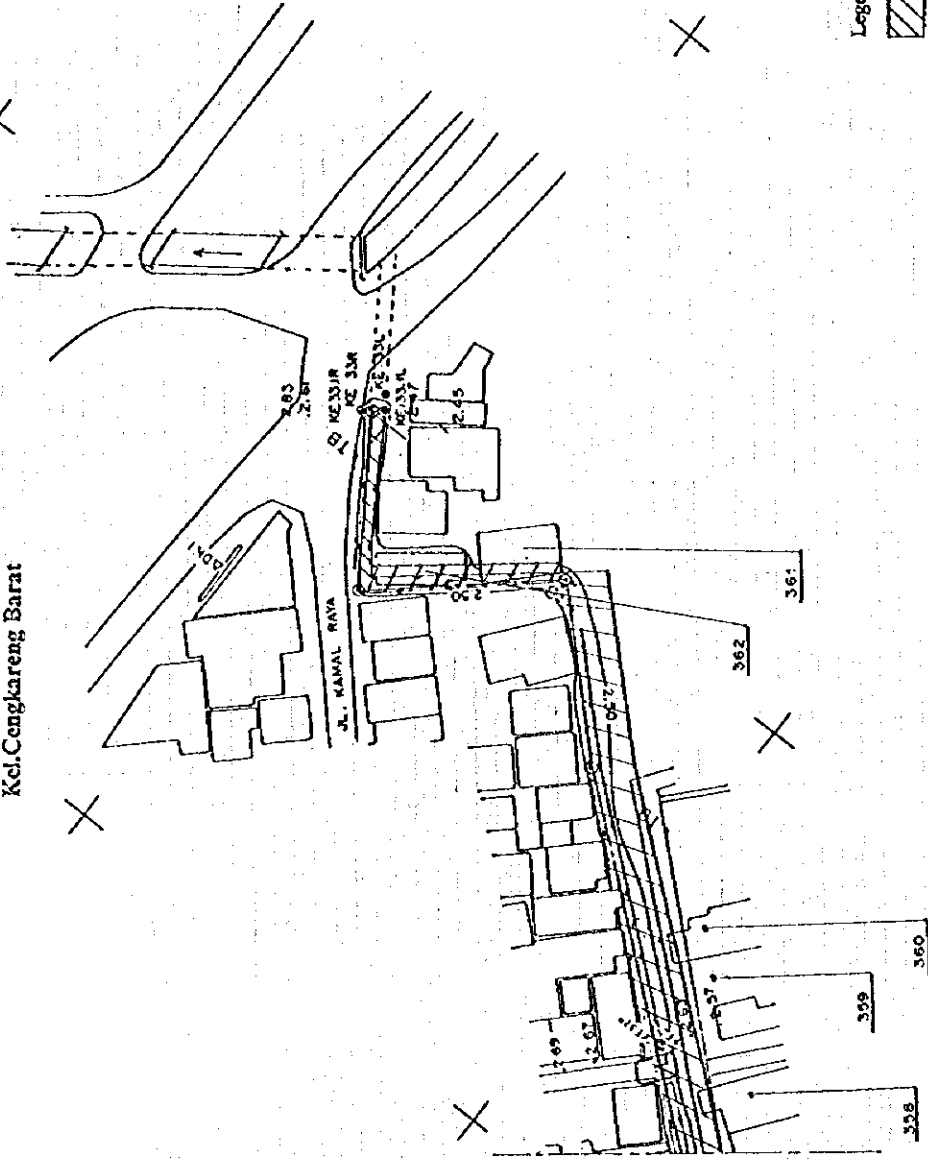


Fig. 8 Area Affected by the Project: Kamal Drainage Channel (Branch)(7/8)



Kel. Cengkareng Barat



Legend
Area Affected by the Project


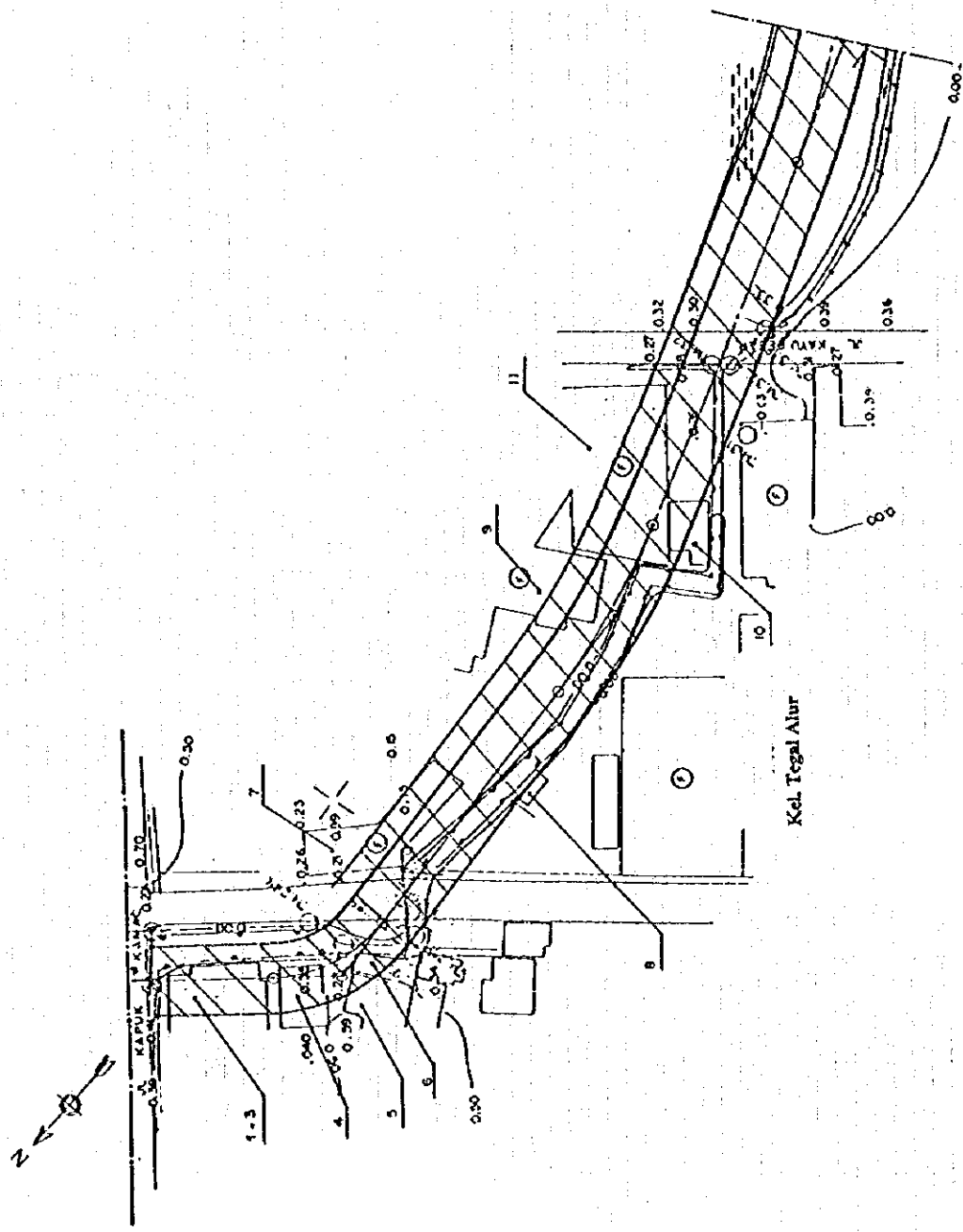


Fig. 8 Area Affected by the Project: Karnal Drainage Channel (Branch)(8/8)





Legend
 Area Affected by the Project

Fig. 9 Area Affected by the Project: Tanjungan Drainage Channel(1/2)



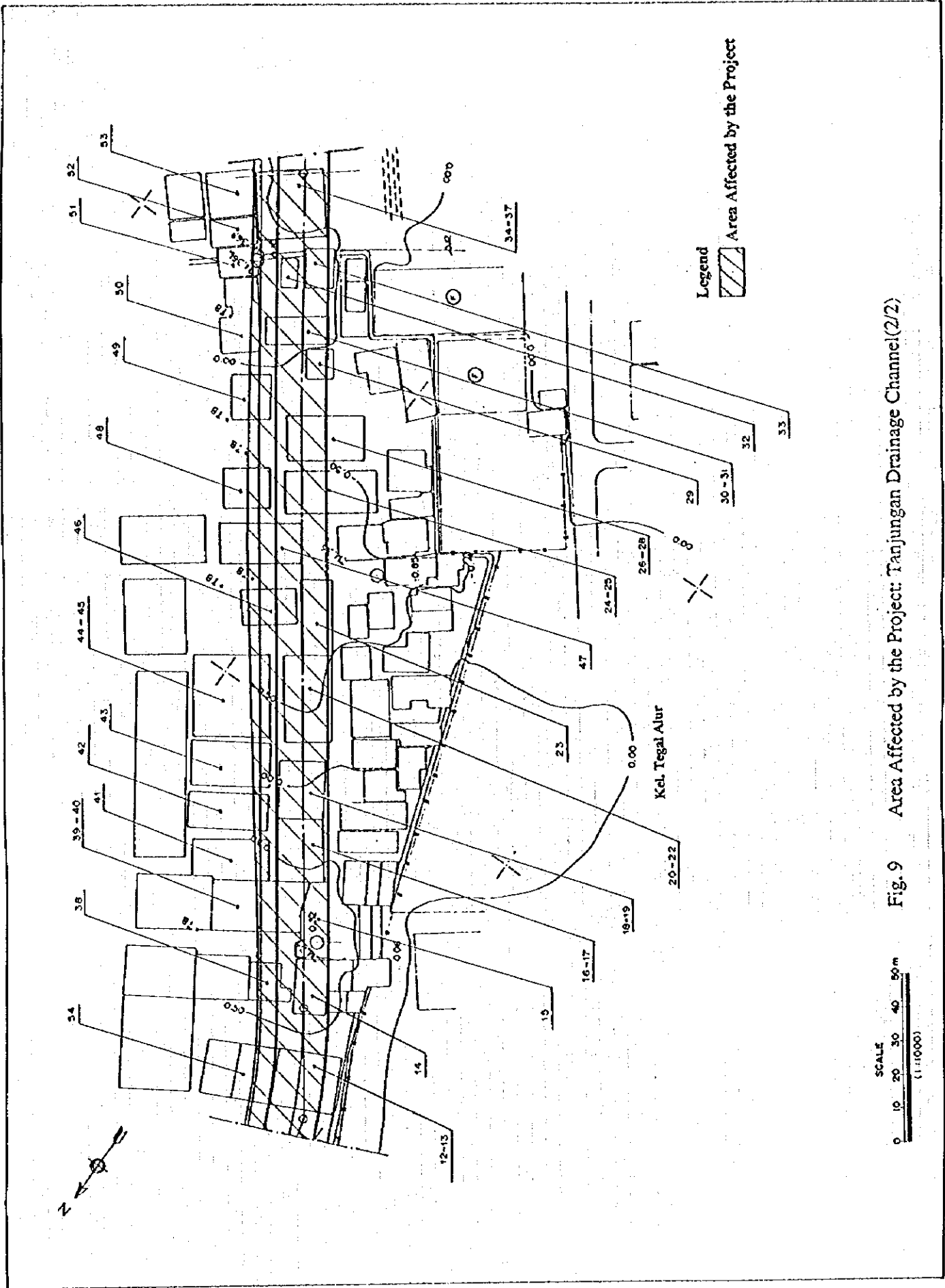


Fig. 9 Area Affected by the Project: Tanjungan Drainage Channel(2/2)

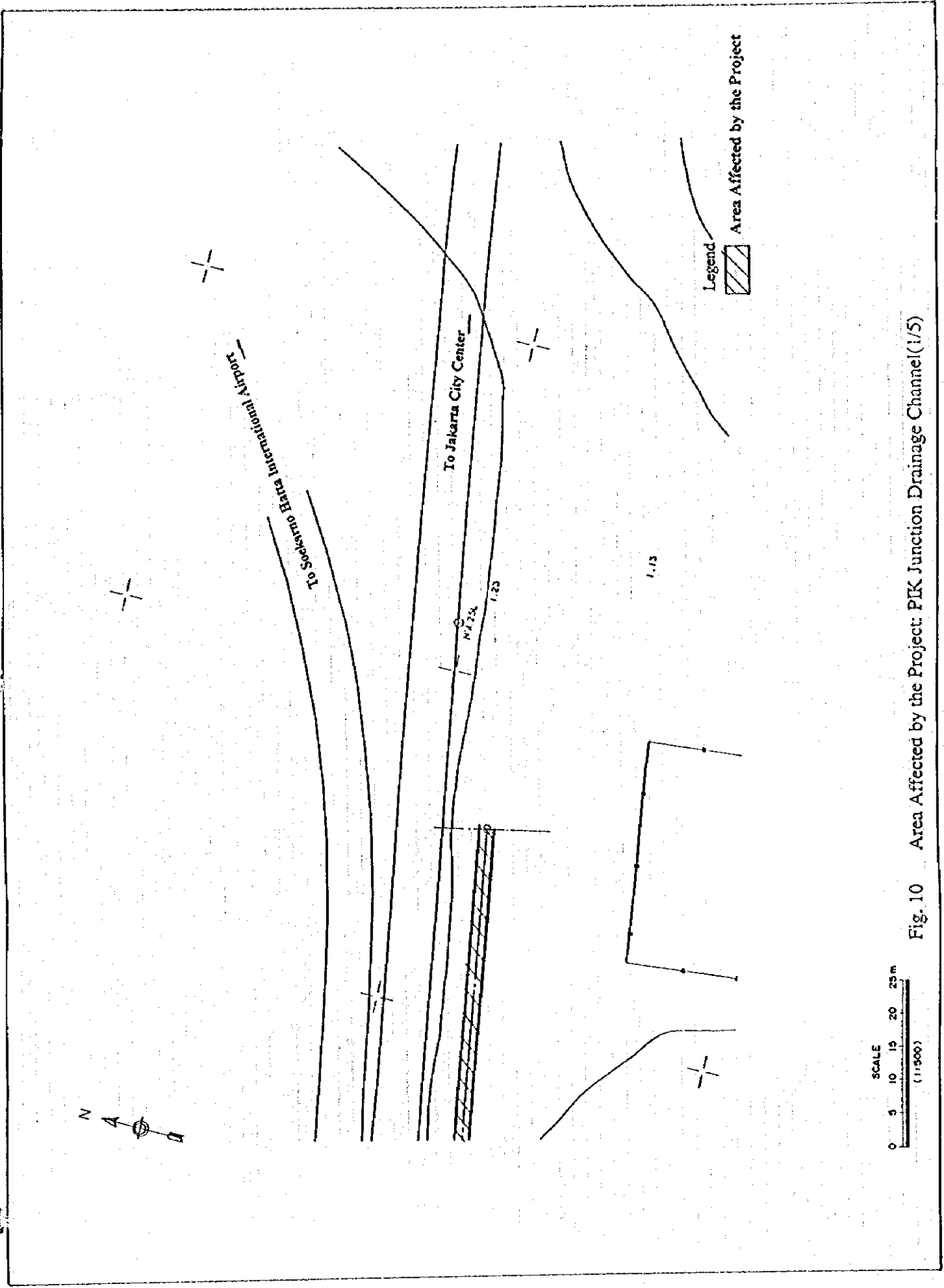


Fig. 10 Area Affected by the Project: PK Junction Drainage Channel(1/5)

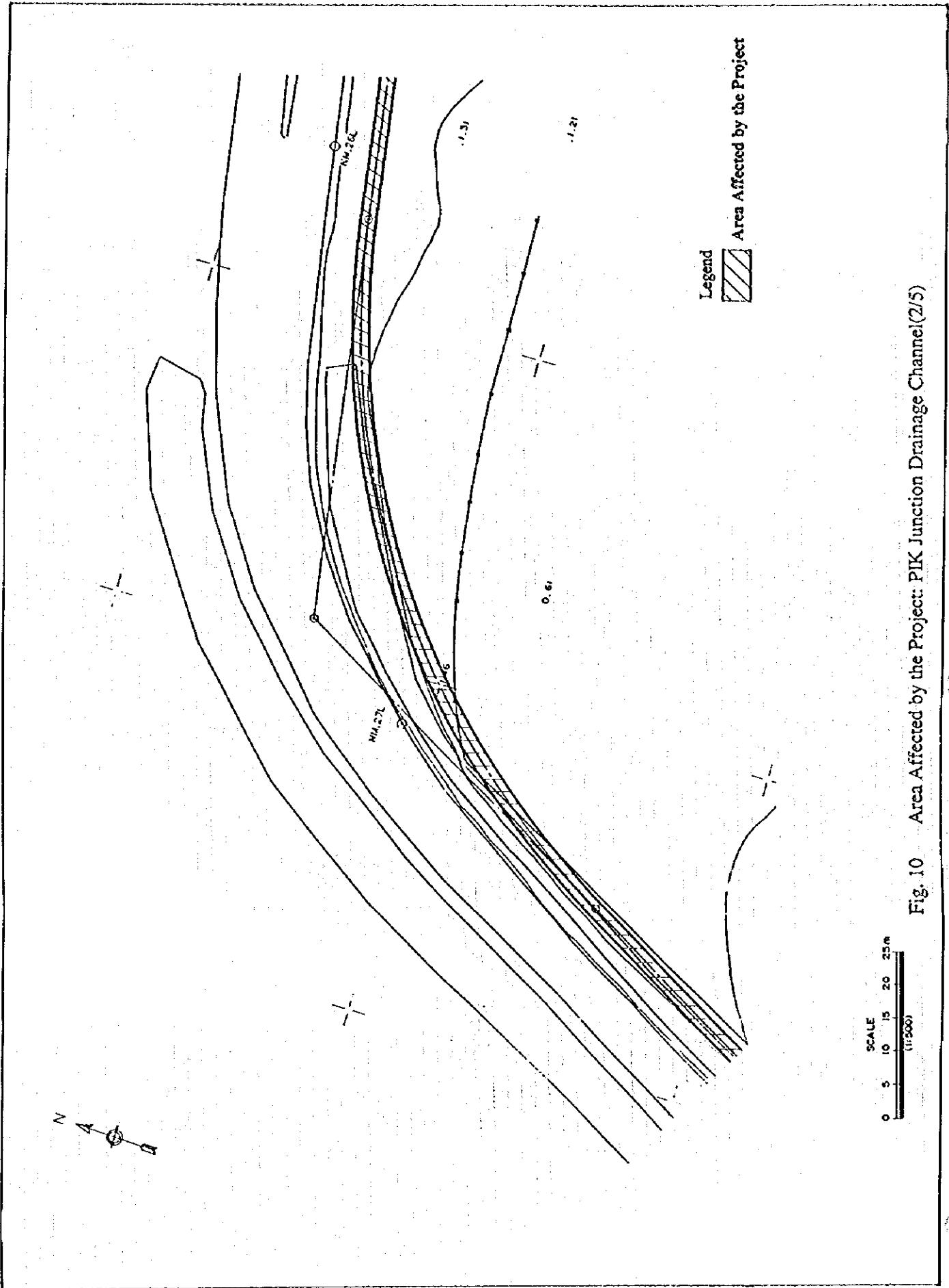
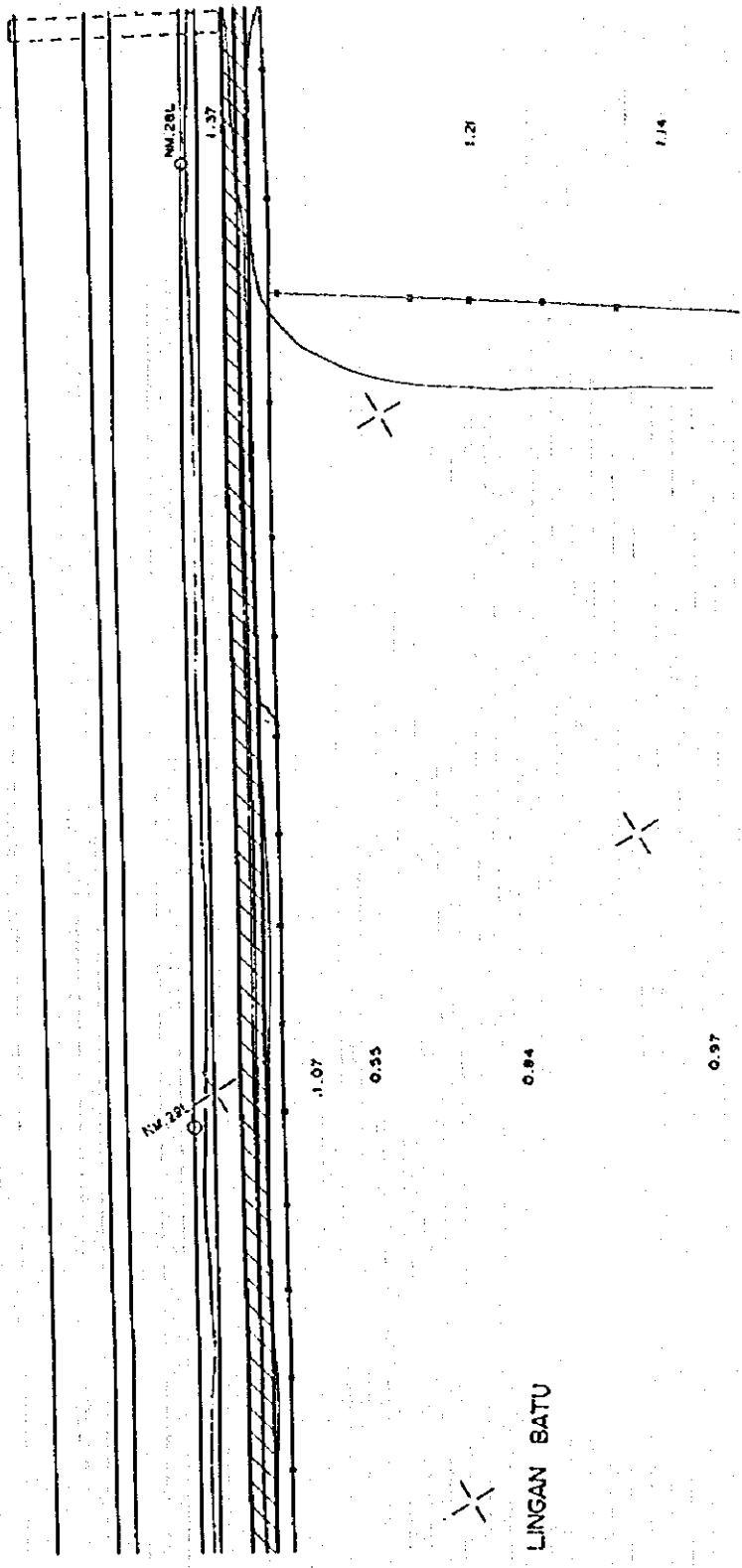



Fig. 10 Area Affected by the Project: PIK Junction Drainage Channel(2/5)



LINGAN BATU

Legend
Area Affected by the Project

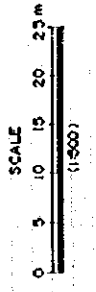


Fig. 10 Area Affected by the Project: PIK Junction Drainage Channel(3/5)

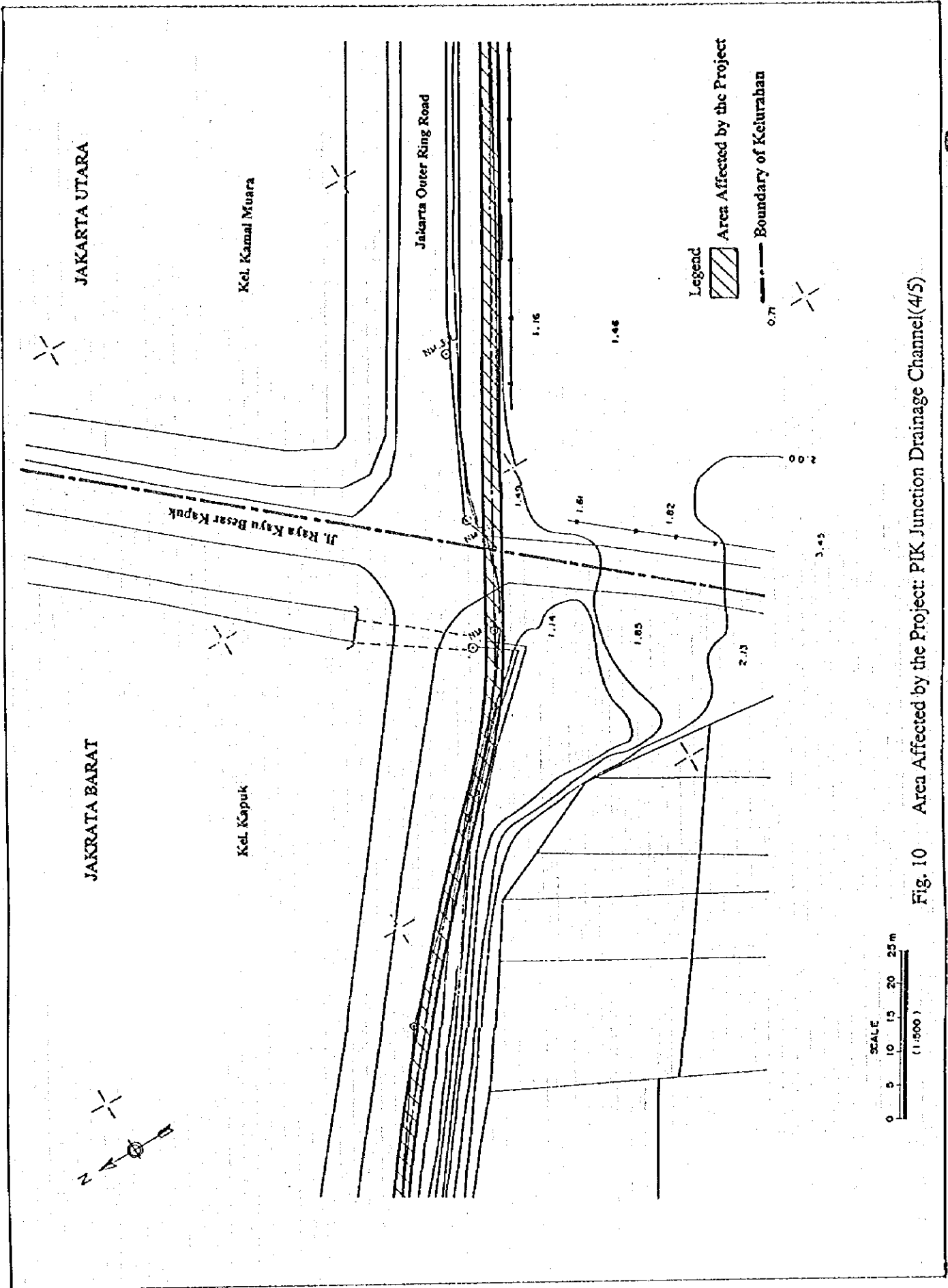


Fig. 10 Area Affected by the Project: PK Junction Drainage Channel(4/5)

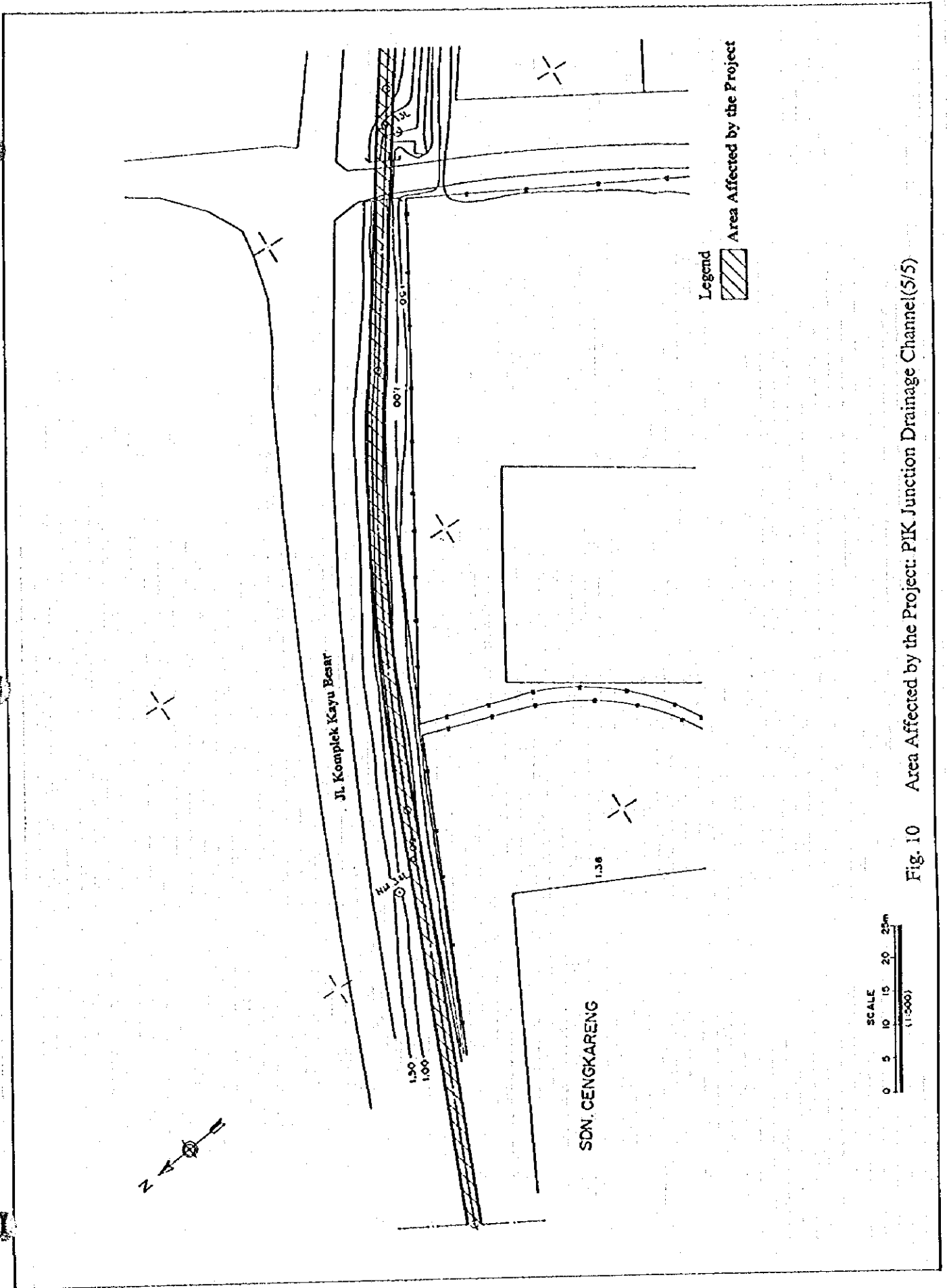


Fig. 10 Area Affected by the Project: PK Junction Drainage Channel(S/5)

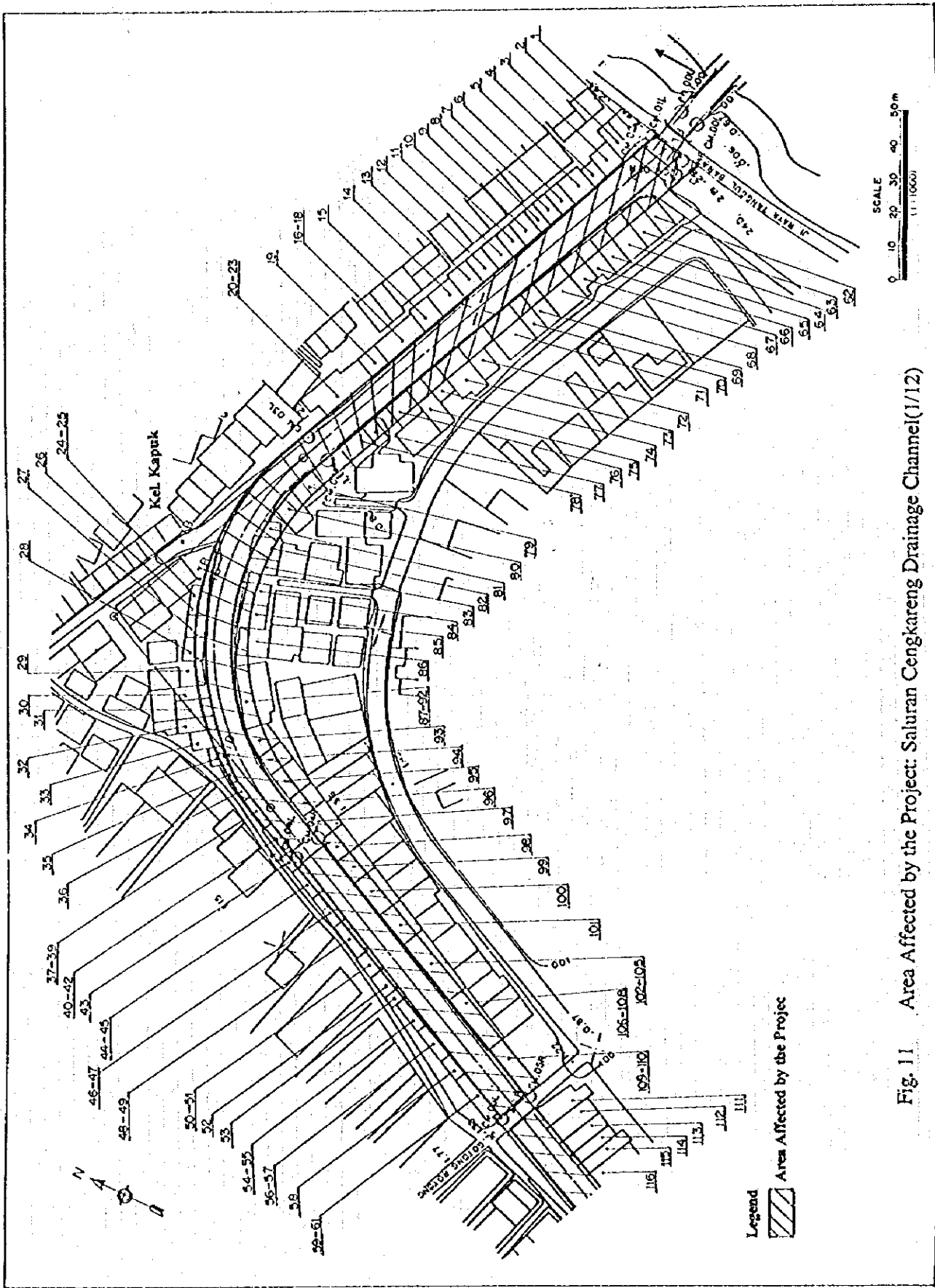


Fig. 11 Area Affected by the Project: Saluran Cengkareng Drainage Channel(1/12)

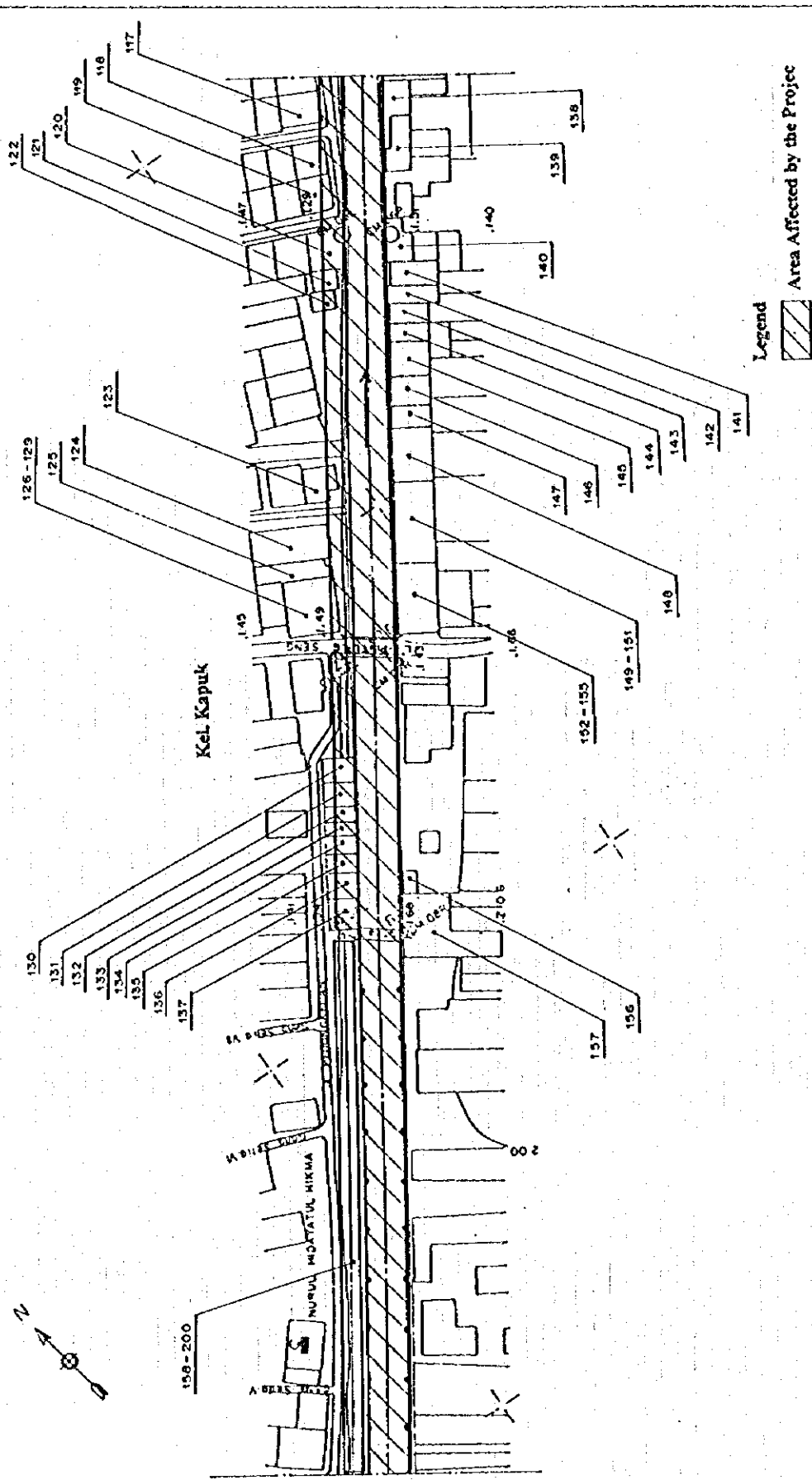



Fig. 11 Area Affected by the Project: Saluran Cengkareng Drainage Channel(2/12)



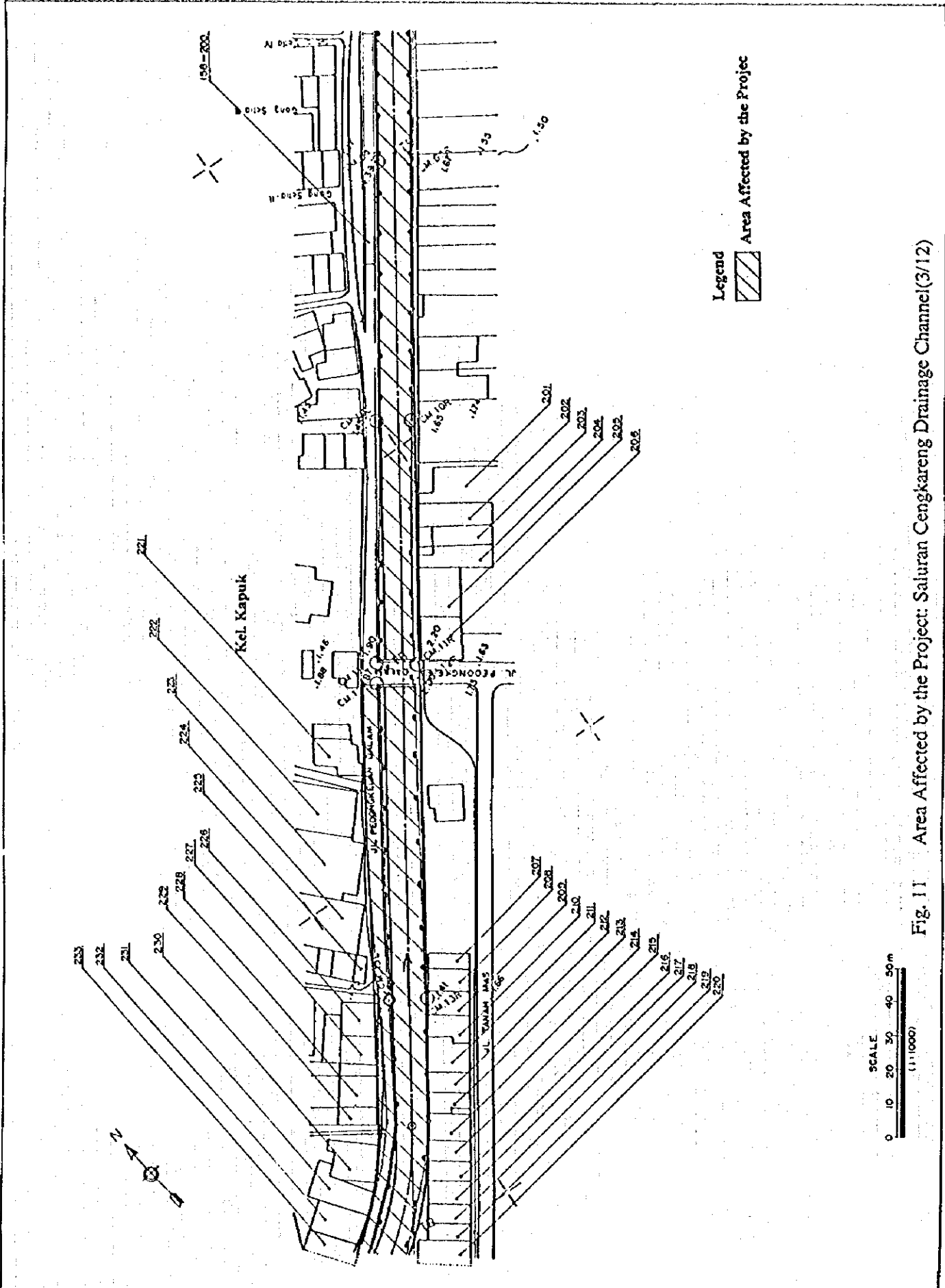


Fig. 11 Area Affected by the Project: Saluran Cengkareng Drainage Channel(3/12)

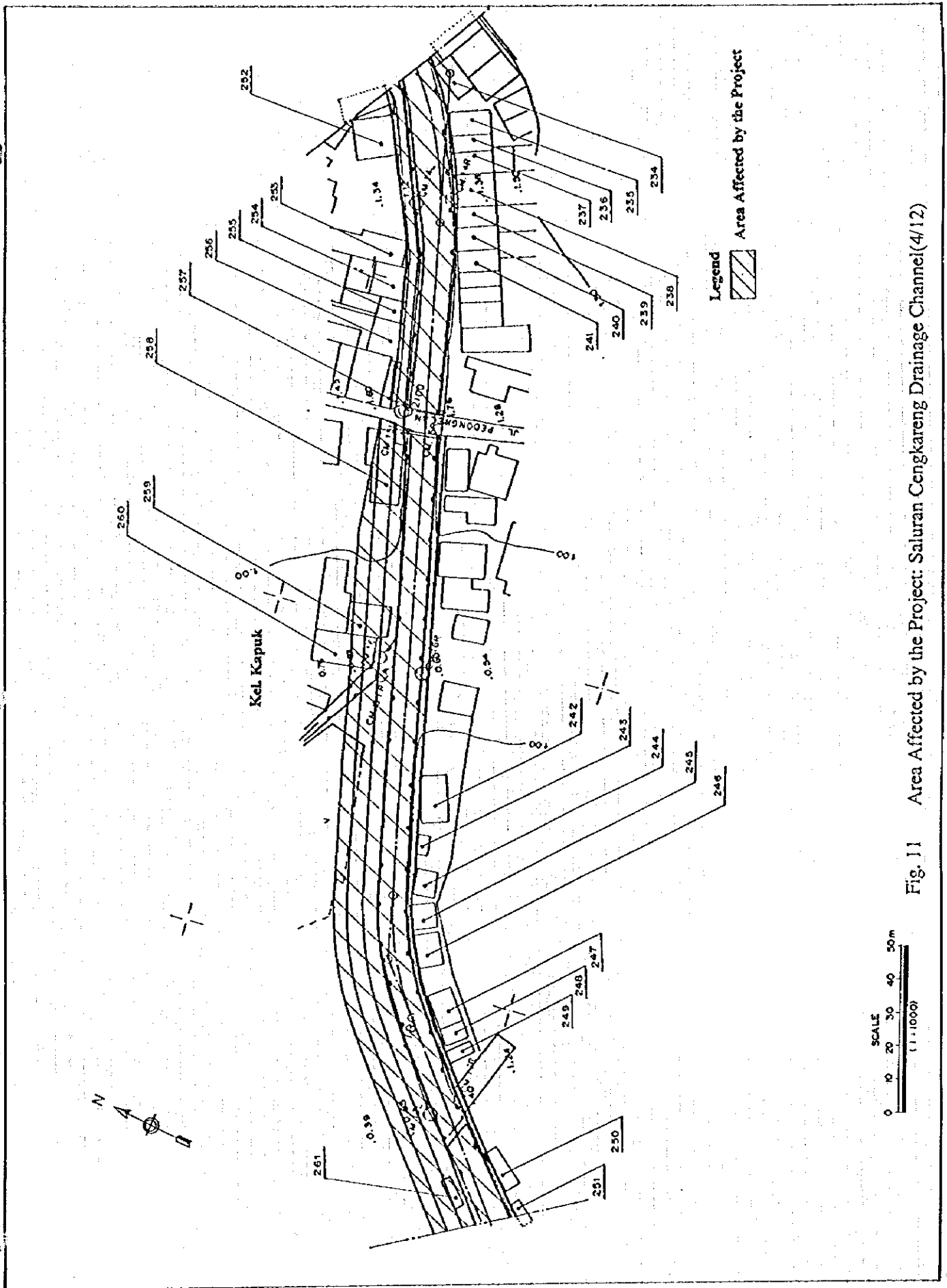
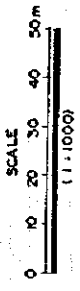


Fig. 11 Area Affected by the Project: Saluran Cengkareng Drainage Channel(4/12)



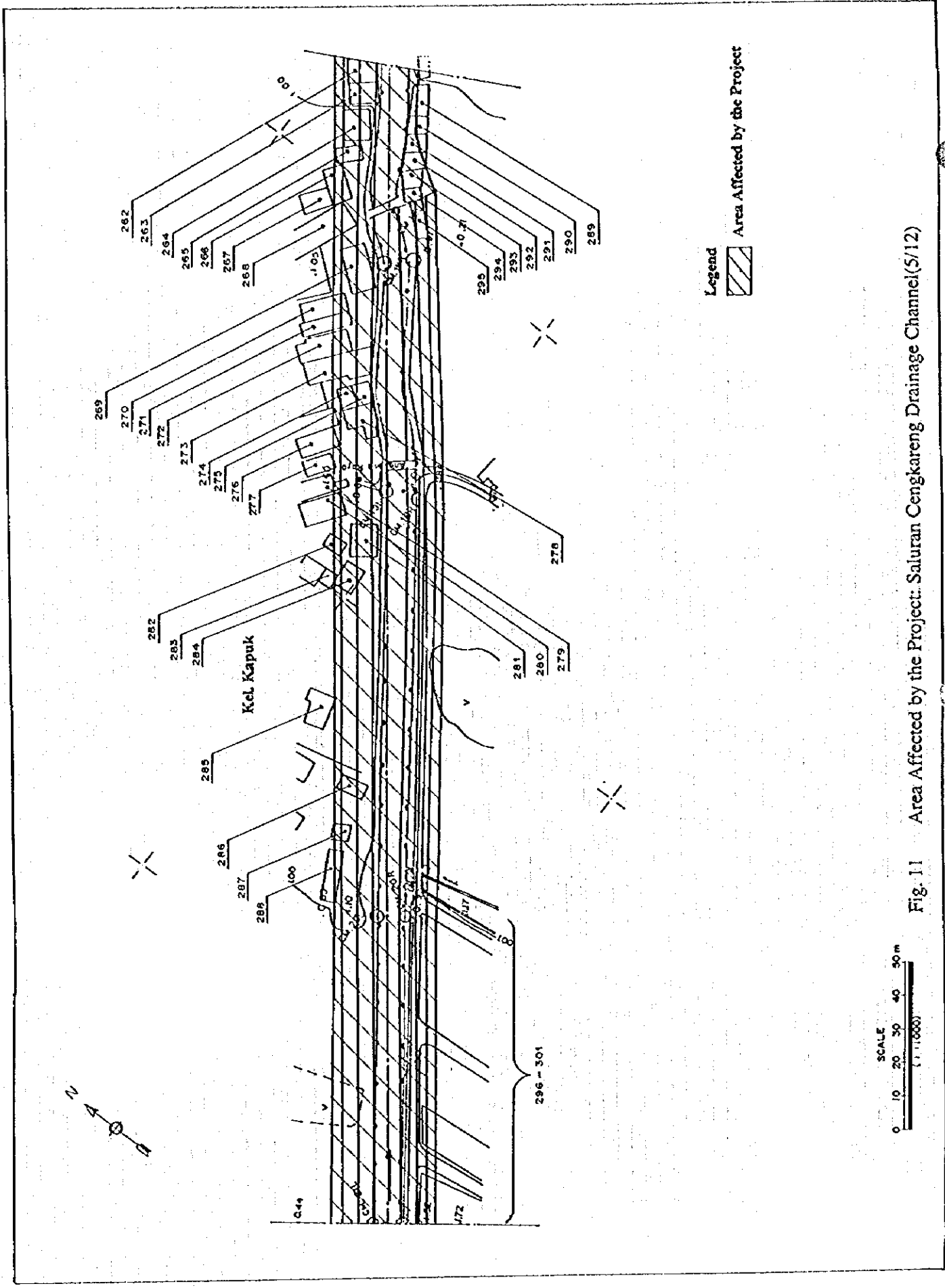
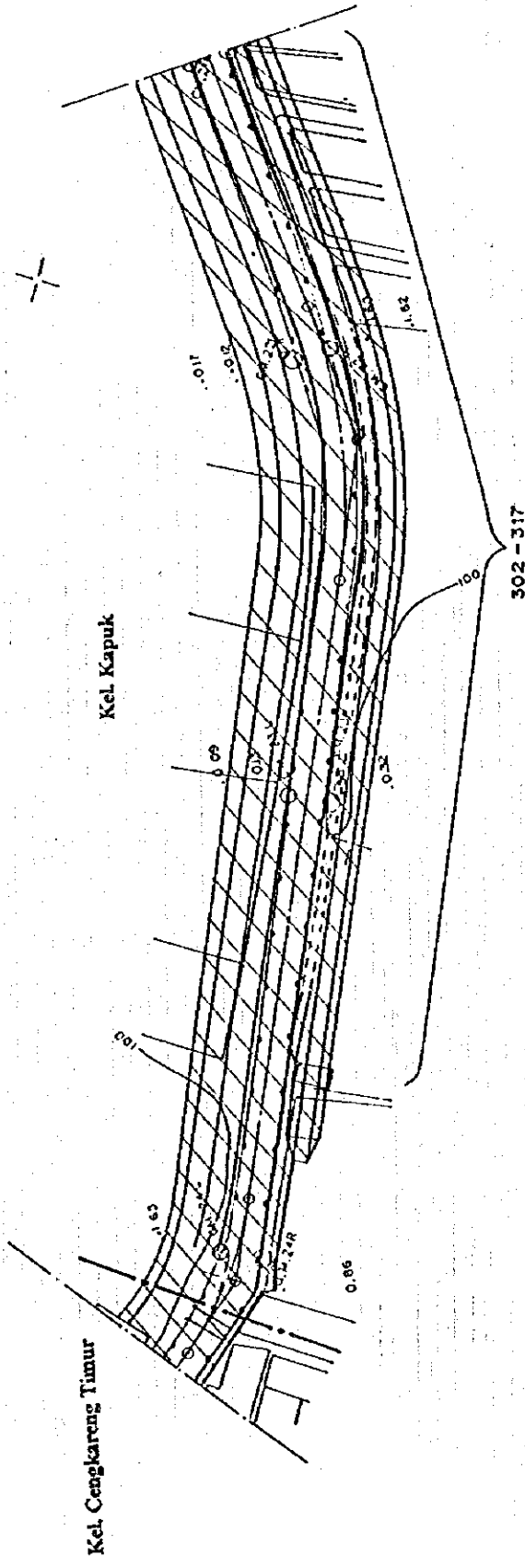


Fig. 11 Area Affected by the Project: Saluran Cengkareng Drainage Channel(S/12)



Legend
Area Affected by the Project
Boundary of Kelurahan

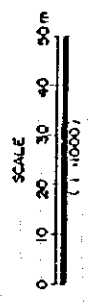
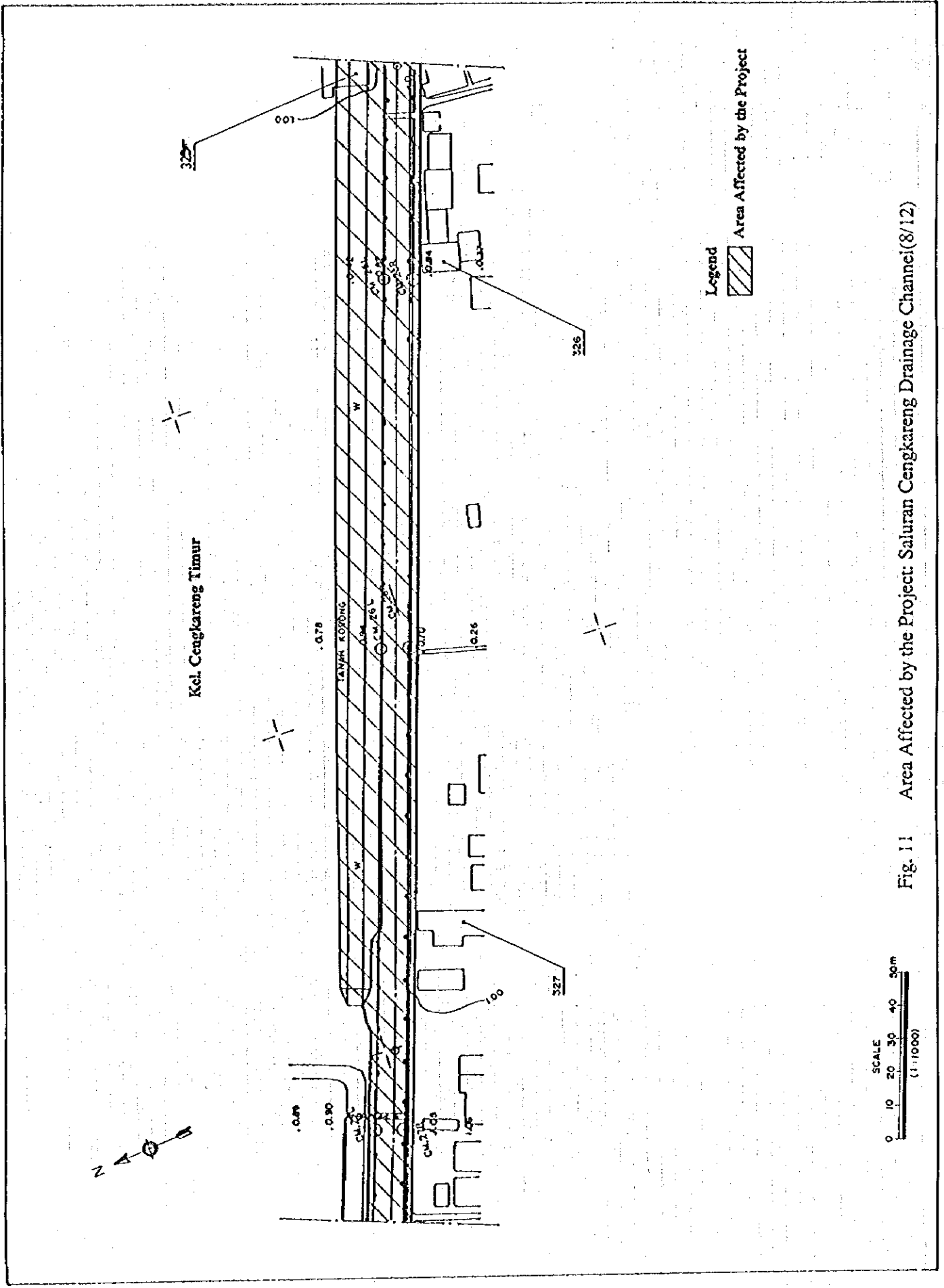


Fig. 11 Area Affected by the Project: Saluran Cengkareng Drainage Channel(6/12)



Kel. Cengkareng Timur

0.078

TANPA KORBING

0.26

0.26

0.26

0.26

0.26

0.26

0.26

0.26

0.26

0.26

0.26

0.26

0.26

0.26

0.26

0.26

0.26

0.26

0.26

0.26

0.26

0.26

0.26

0.26

0.26

0.26


0.26

0.26

0.26

0.26



Legend
 Area Affected by the Project

SCALE
 0 10 20 30 40 50m
 (1:1000)

Fig. 11 Area Affected by the Project: Saluran Cengkareng Drainage Channel(8/12)

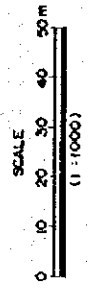
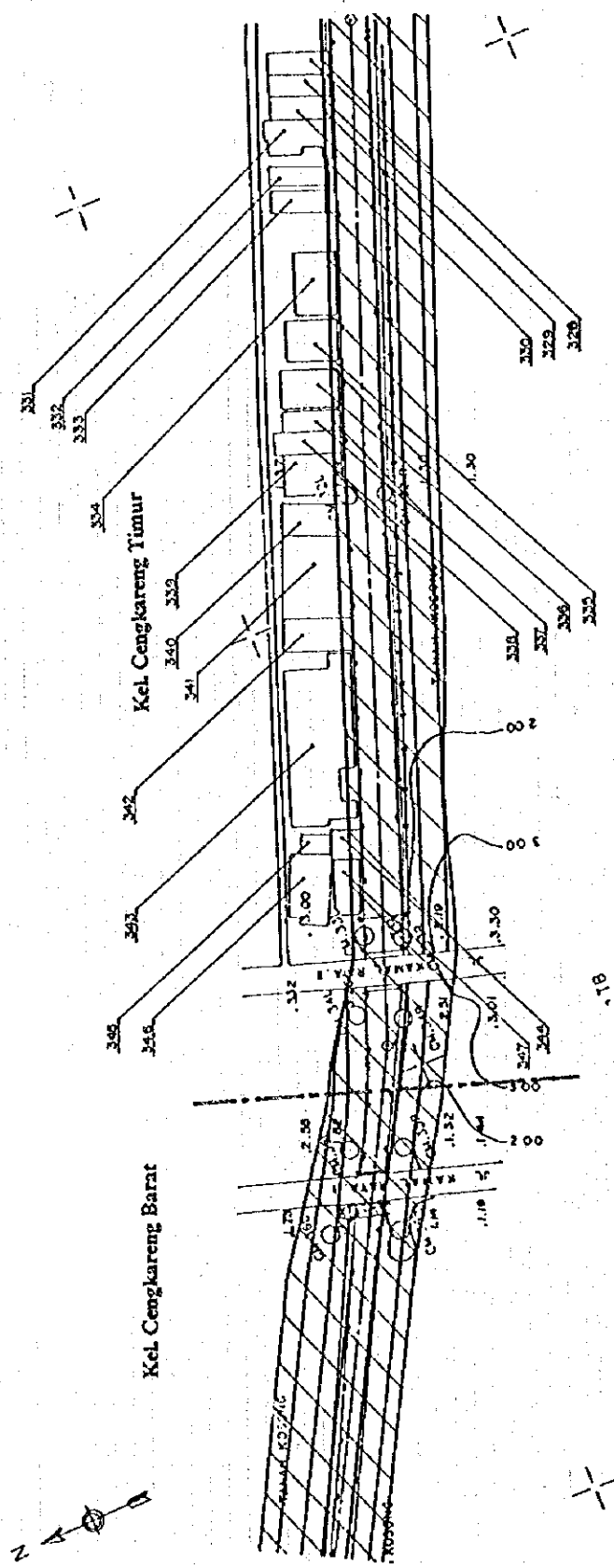


Fig. 11 Area Affected by the Project: Saluran Cengkareng Drainage Channel(9/12)

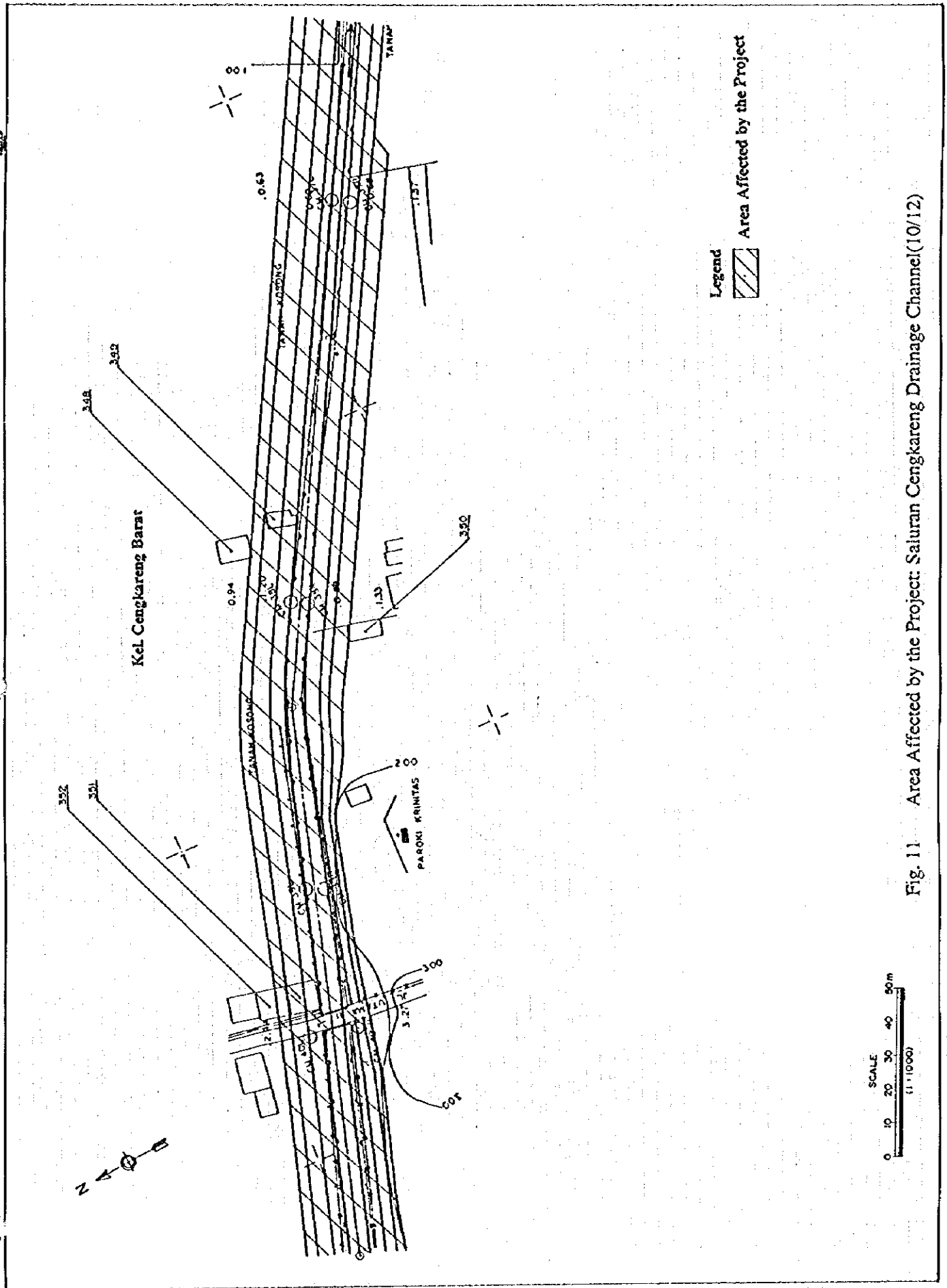
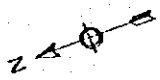
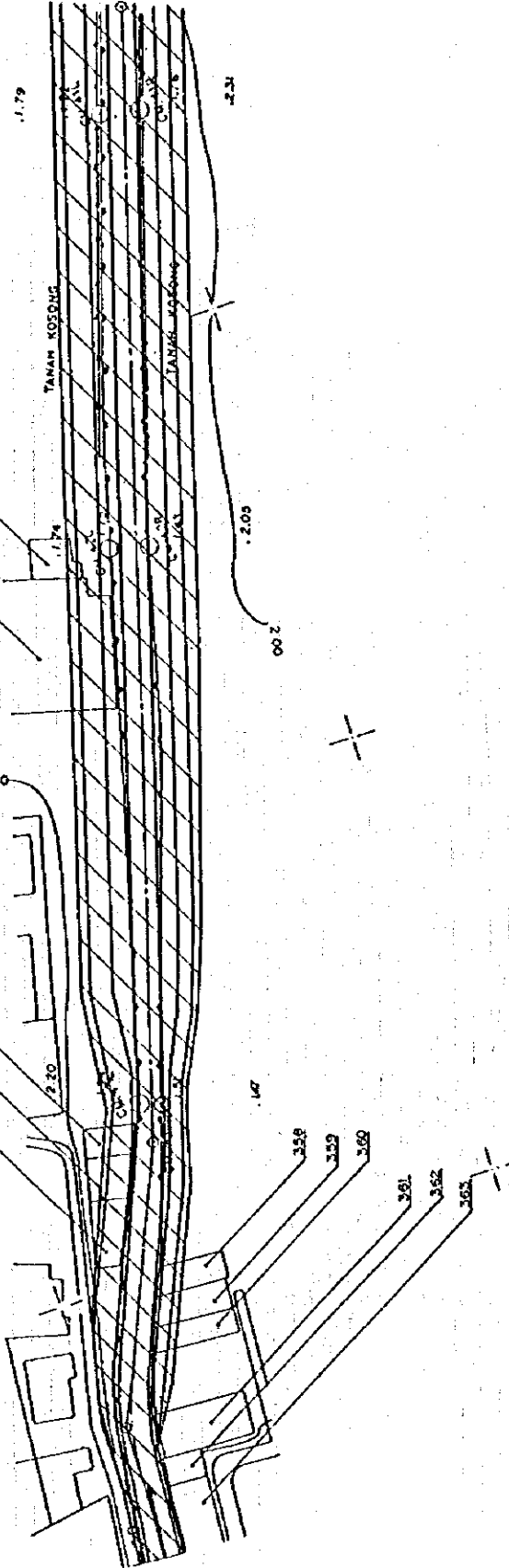


Fig. 11 Area Affected by the Project: Saluran Cengkareng Drainage Channel(10/12)



Kel. Cengkareng Barat



Legend
 Area Affected by the Project




Fig. 1: Area Affected by the Project: Saluran Cengkareng Drainage Channel(1/12)

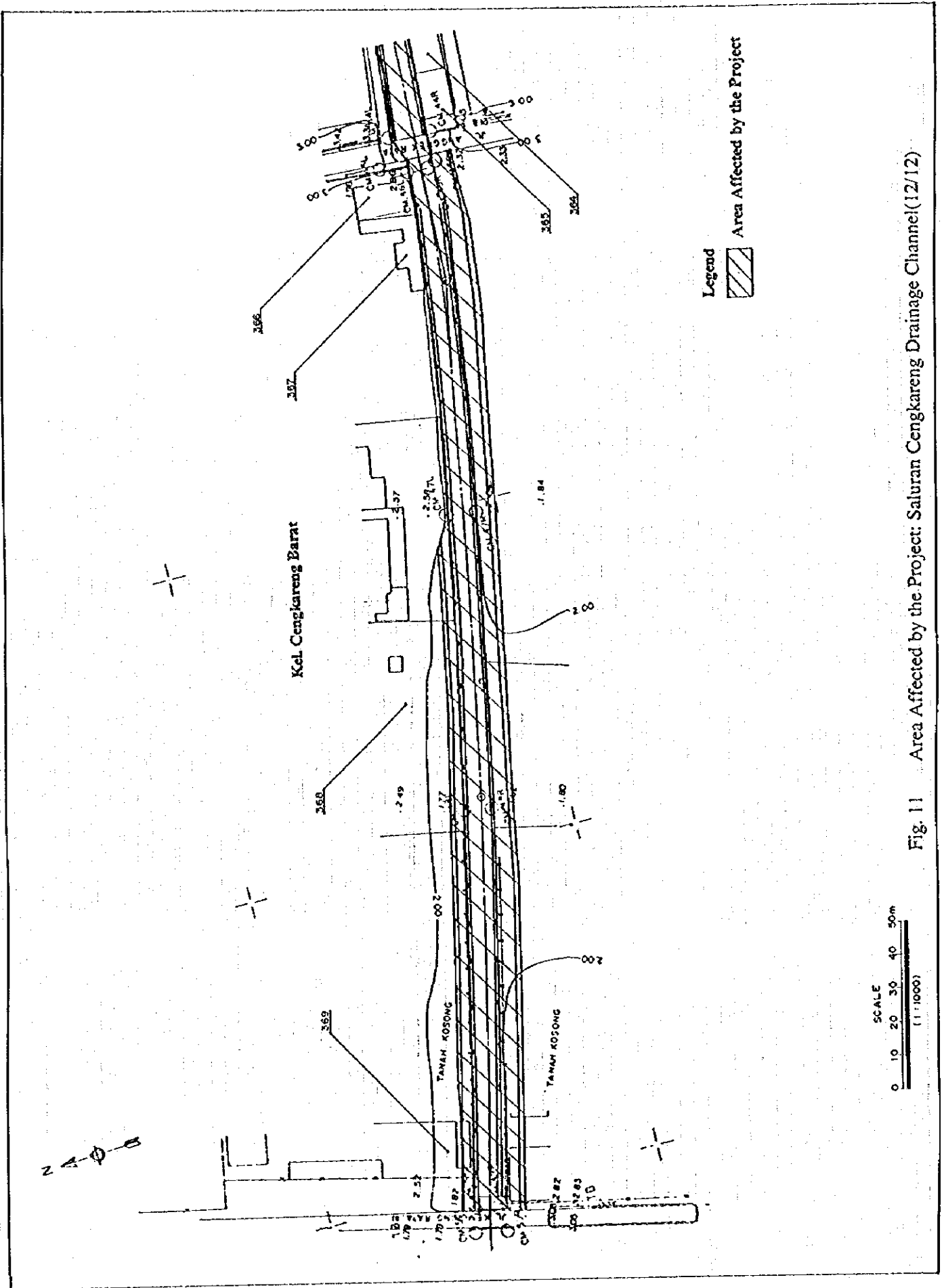


Fig. 11 Area Affected by the Project: Saluran Cengkareng Drainage Channel(12/12)

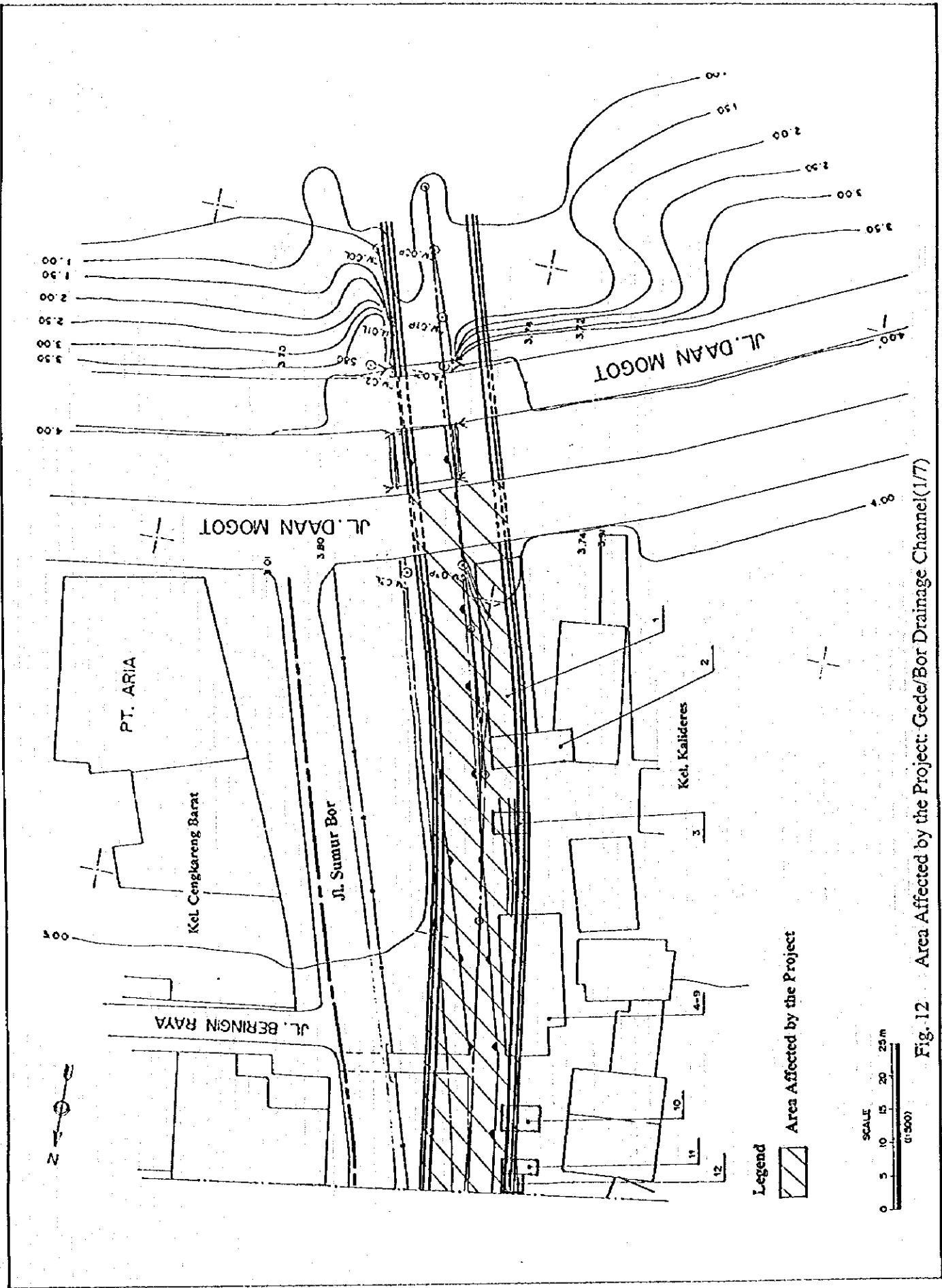
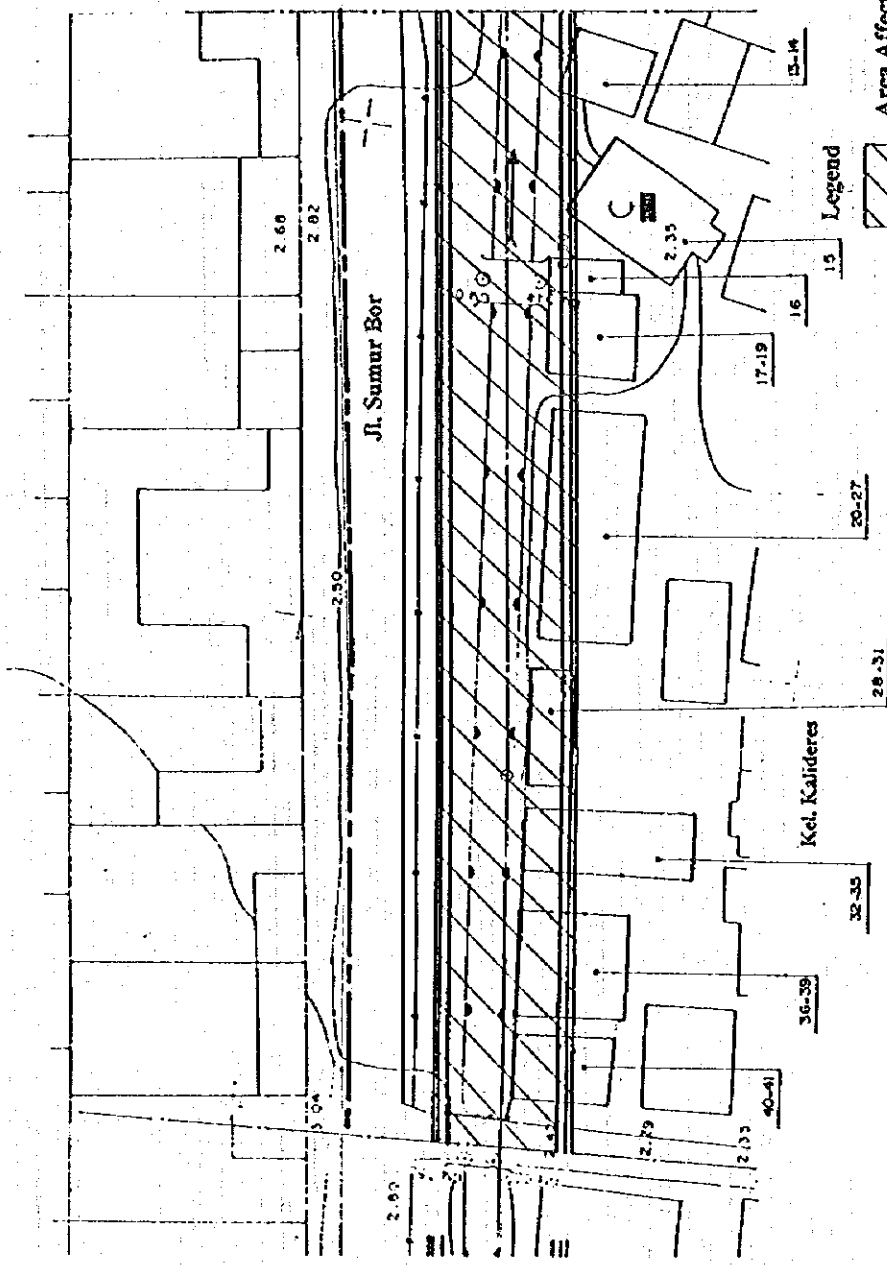


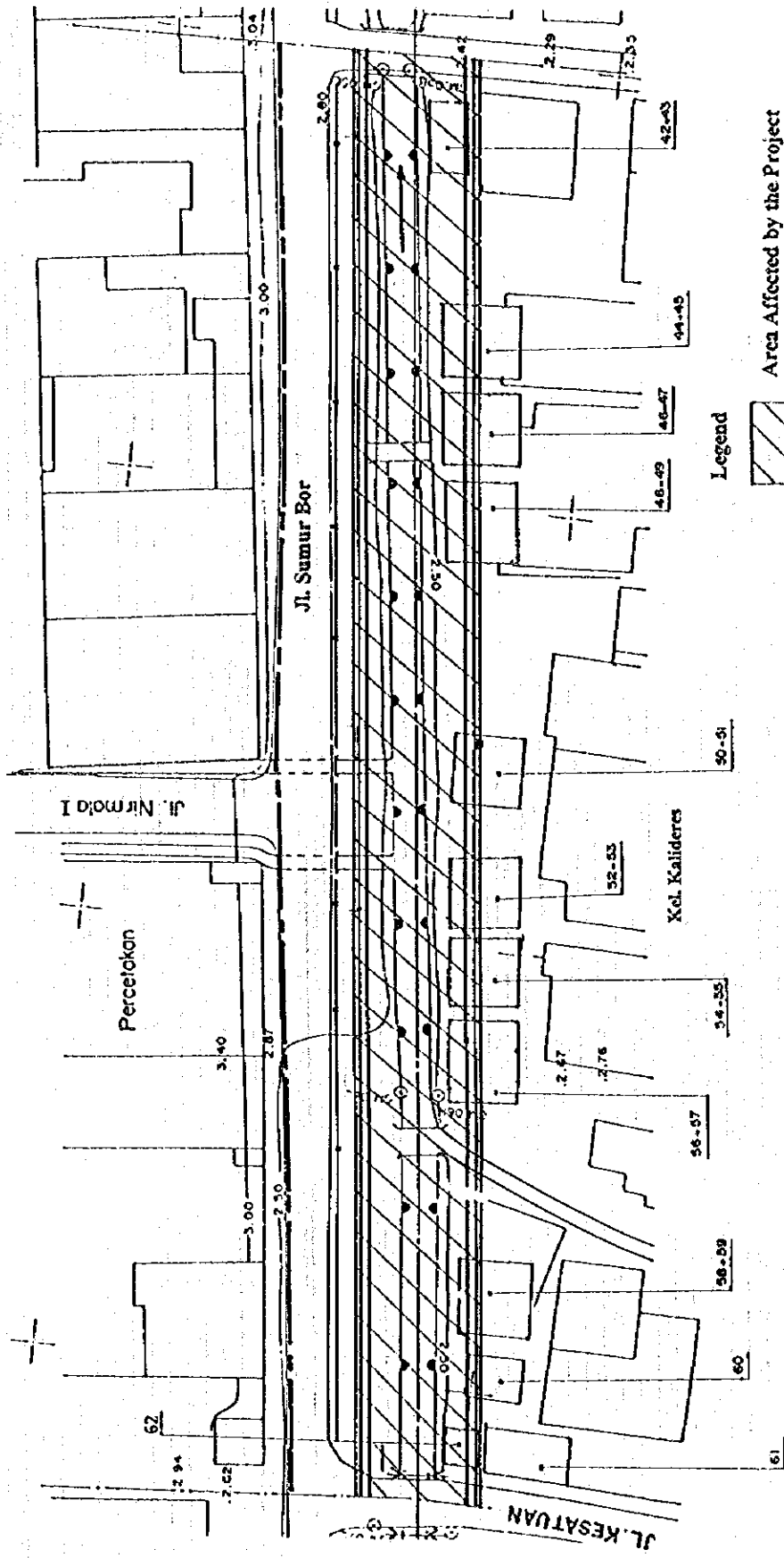
Fig. 12 Area Affected by the Project: Gede/Bor Drainage Channel(1/7)



Area Affected by the Project
Boundary of Kelurahan

SCALE
0 5 10 15 20 25m
(1:500)

Fig. 12 Area Affected by the Project: Gede/Bor Drainage Channel(2/7)



Legend
Area Affected by the Project
Boundary of Kelurahan

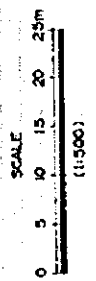


Fig. 12 Area Affected by the Project: Gede/Bor Drainage Channel(3/7)

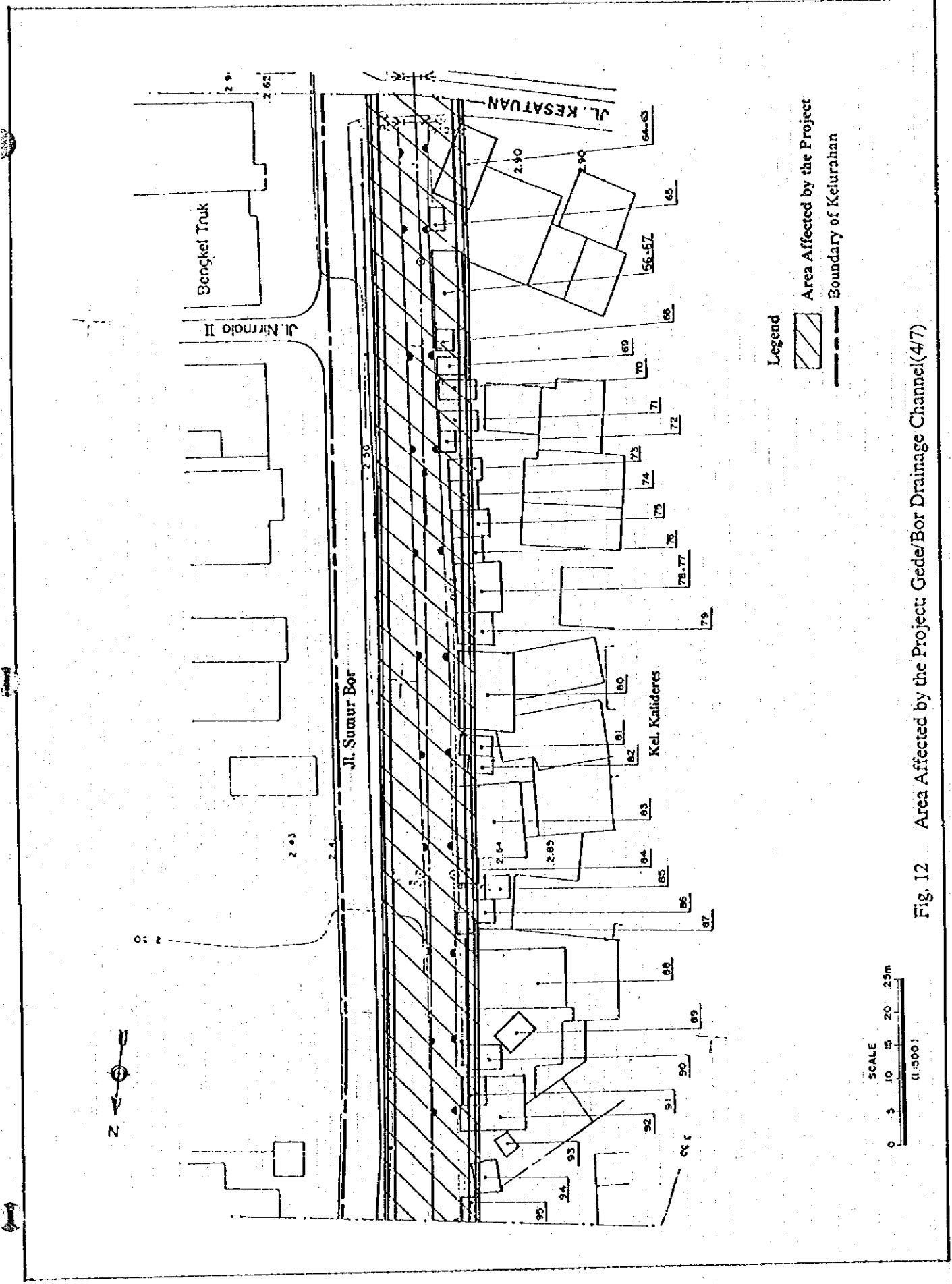


Fig. 12 Area Affected by the Project: Gede/Bor Drainage Channel(4/7)

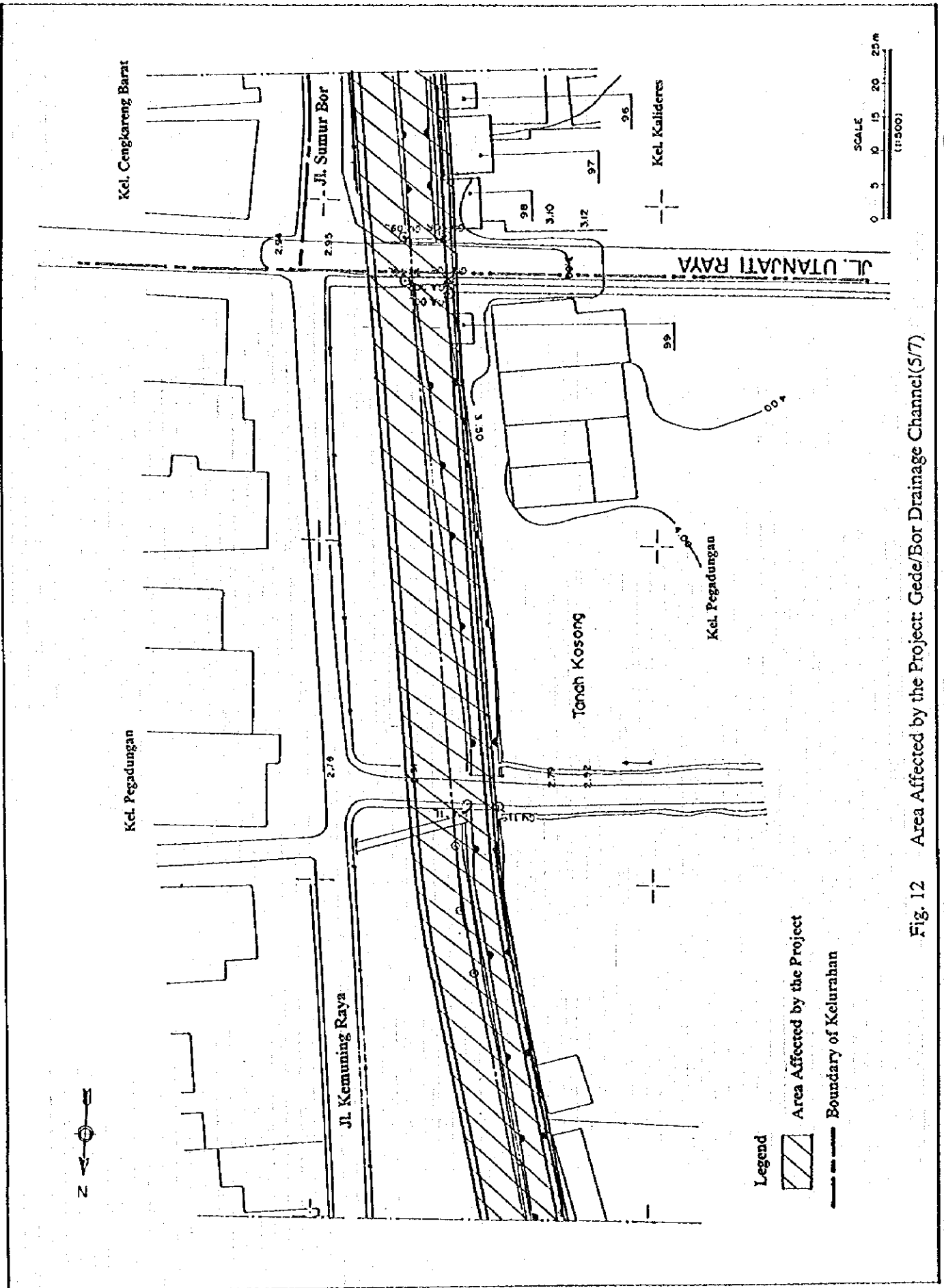


Fig. 12 Area Affected by the Project: Gede/Bor Drainage Channel(S/7)

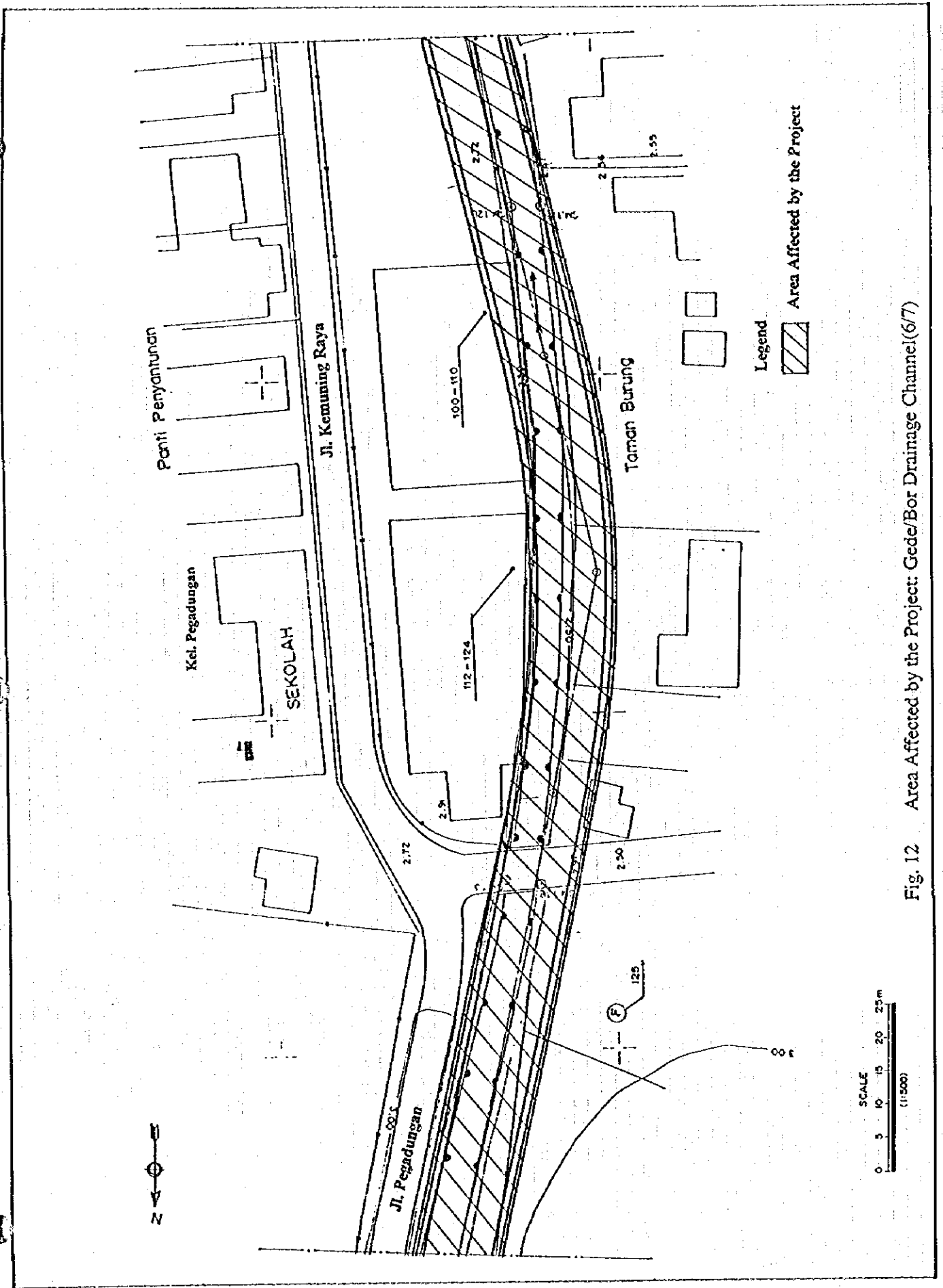


Fig. 12 Area Affected by the Project: Gede/Bor Drainage Channel(6/7)

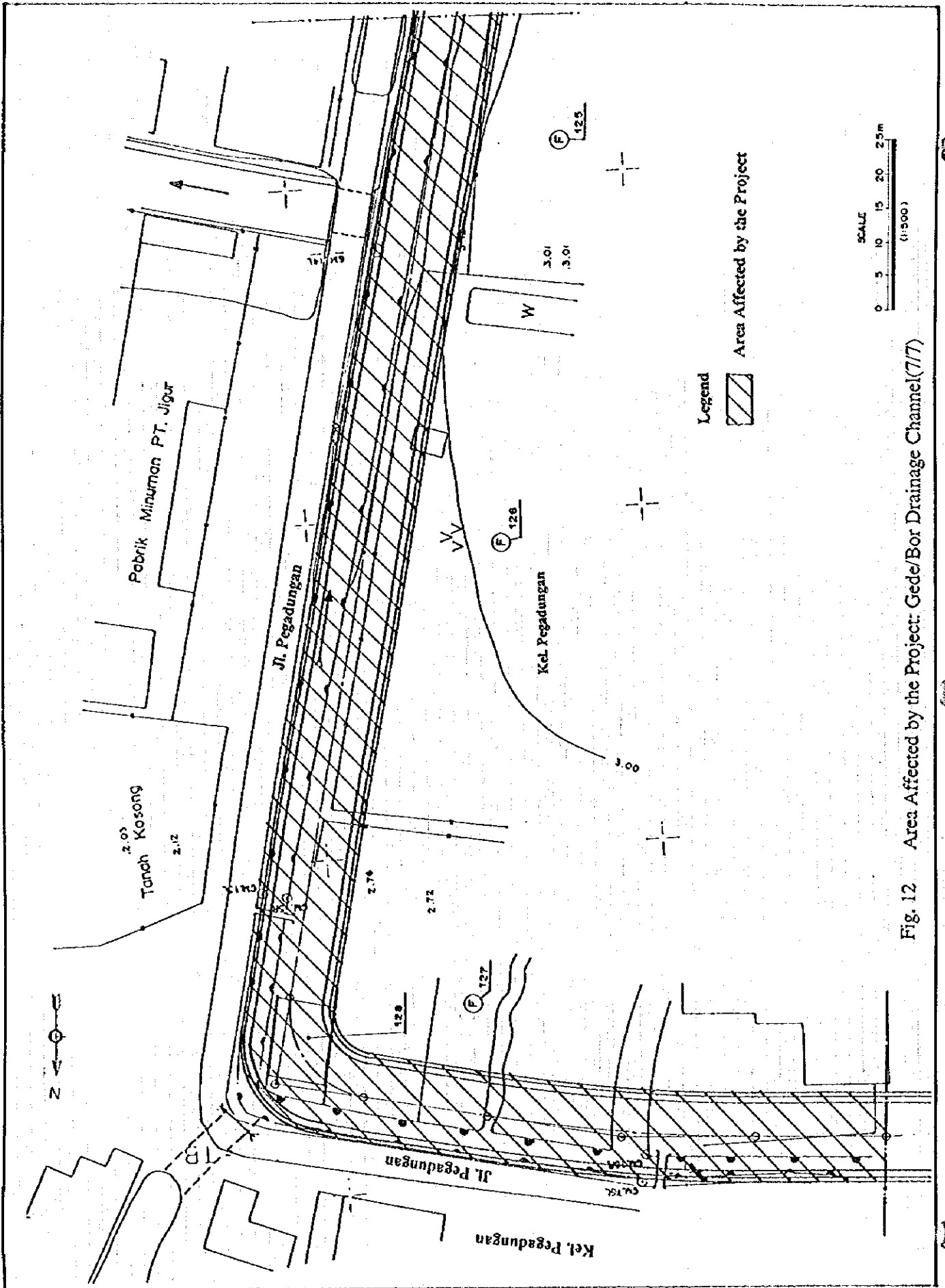


Fig. 12 Area Affected by the Project: Gede/Bor Drainage Channel(7/7)

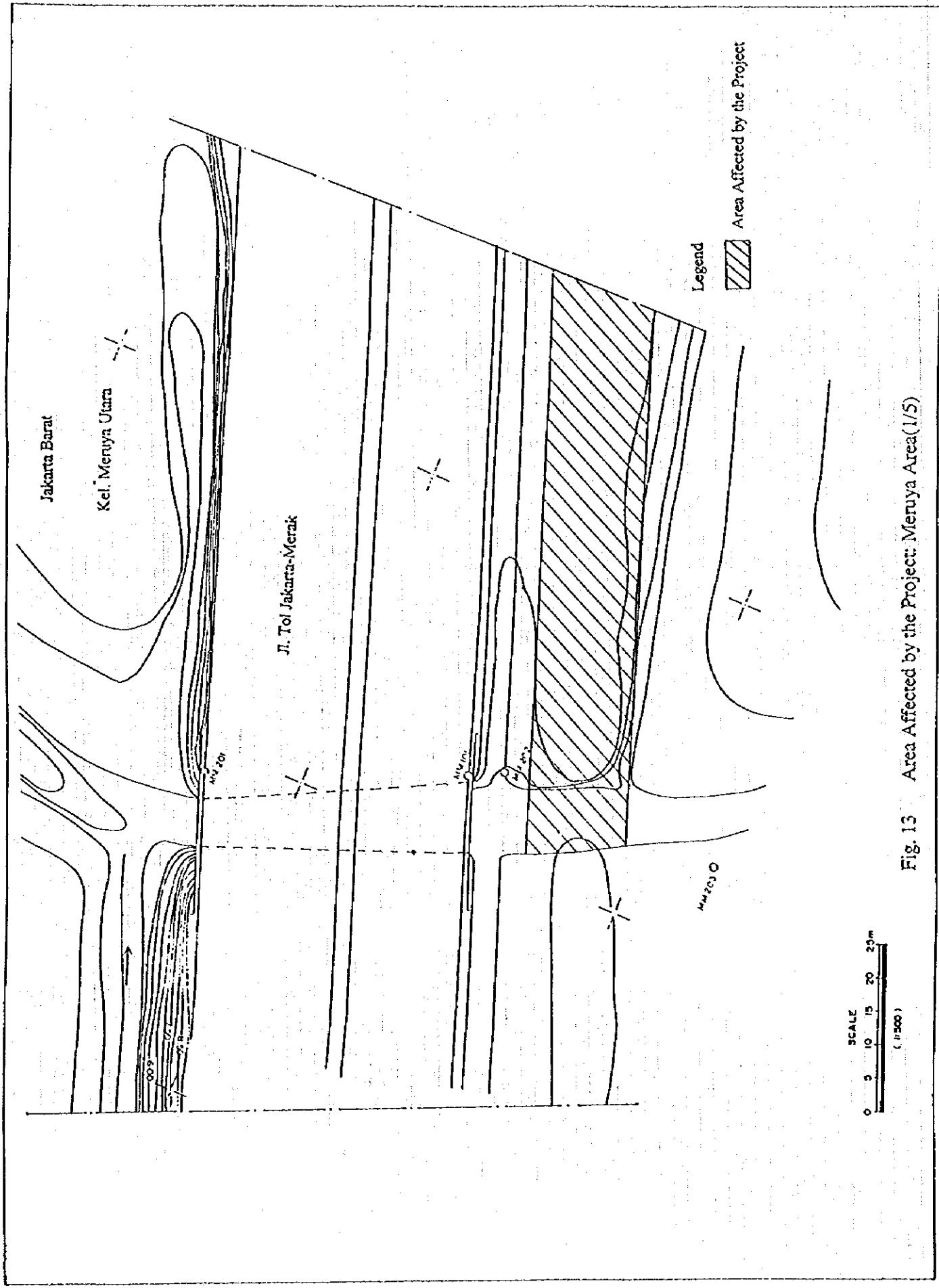


Fig. 13 Area Affected by the Project: Meruya Area(1/5)

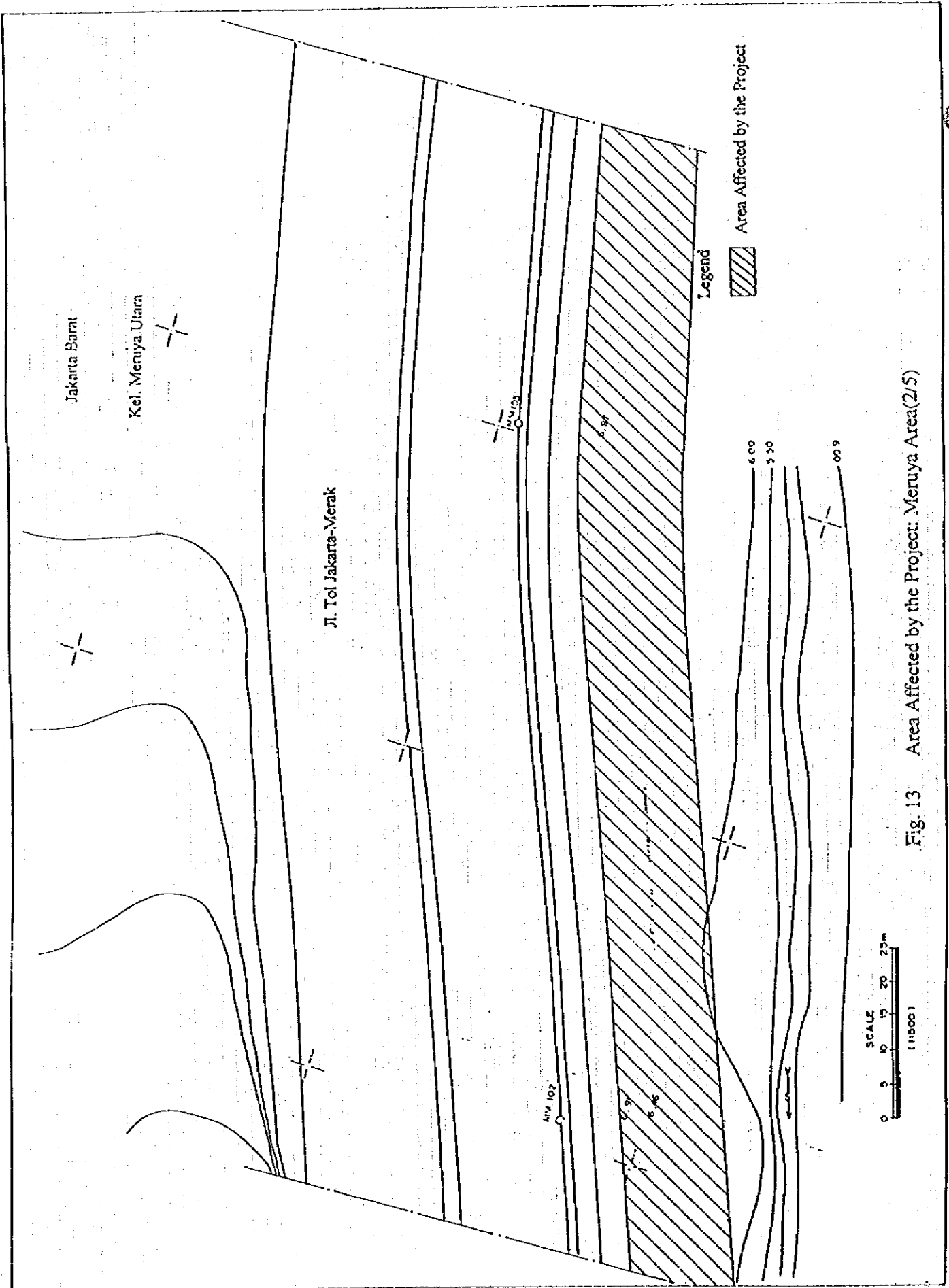


Fig. 13 Area Affected by the Project: Meruya Area(2/5)

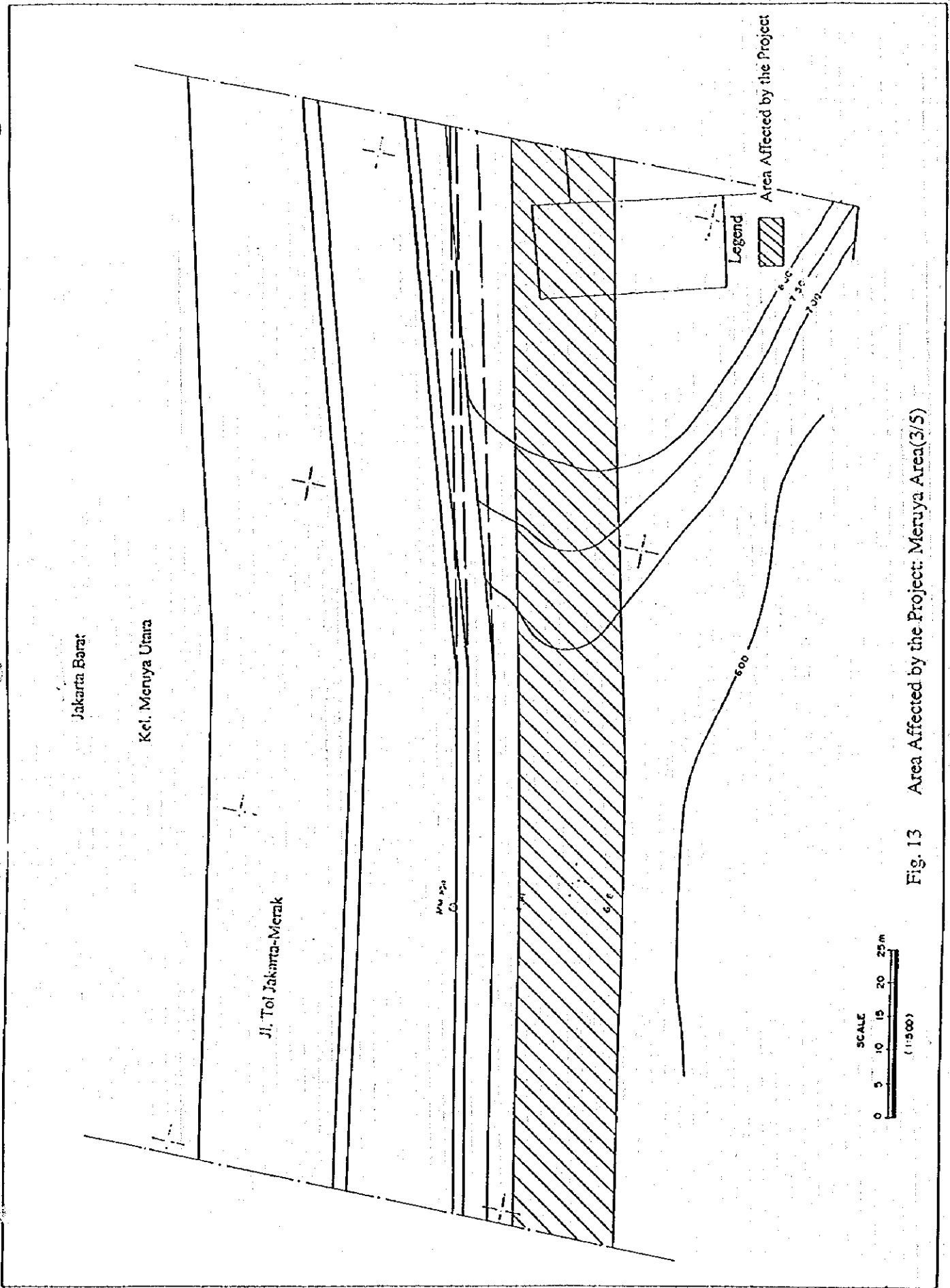


Fig. 13 Area Affected by the Project: Meruya Area(3/5)

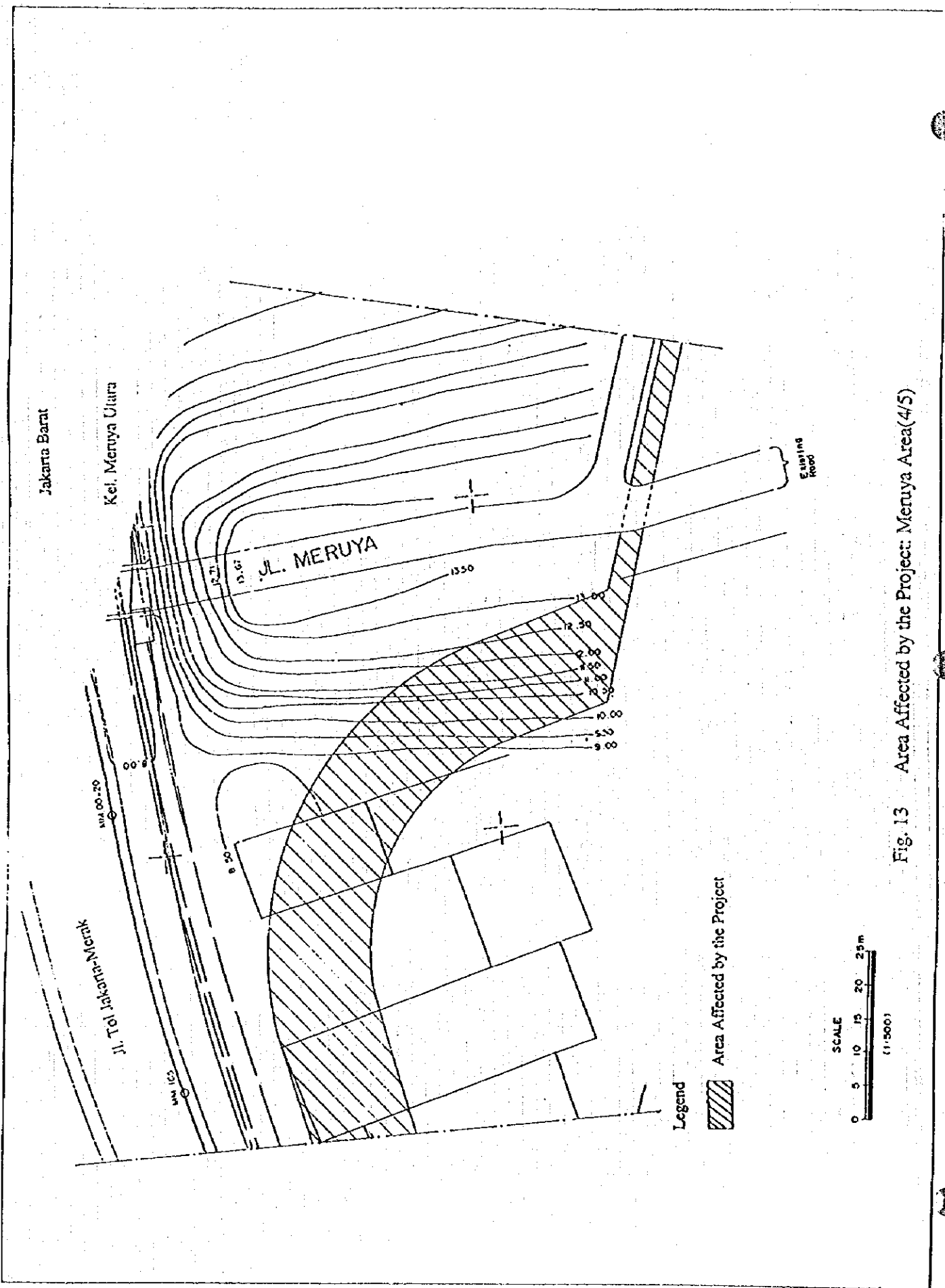


Fig. 13 Area Affected by the Project: Meruya Area(4/5)

Jakarta Barat

Kel. Meruya Utara

Existing Road

Area Affected by the Project



Existing Road

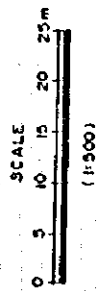


Fig. 13 Area Affected by the Project: Meruya Area(S/5)

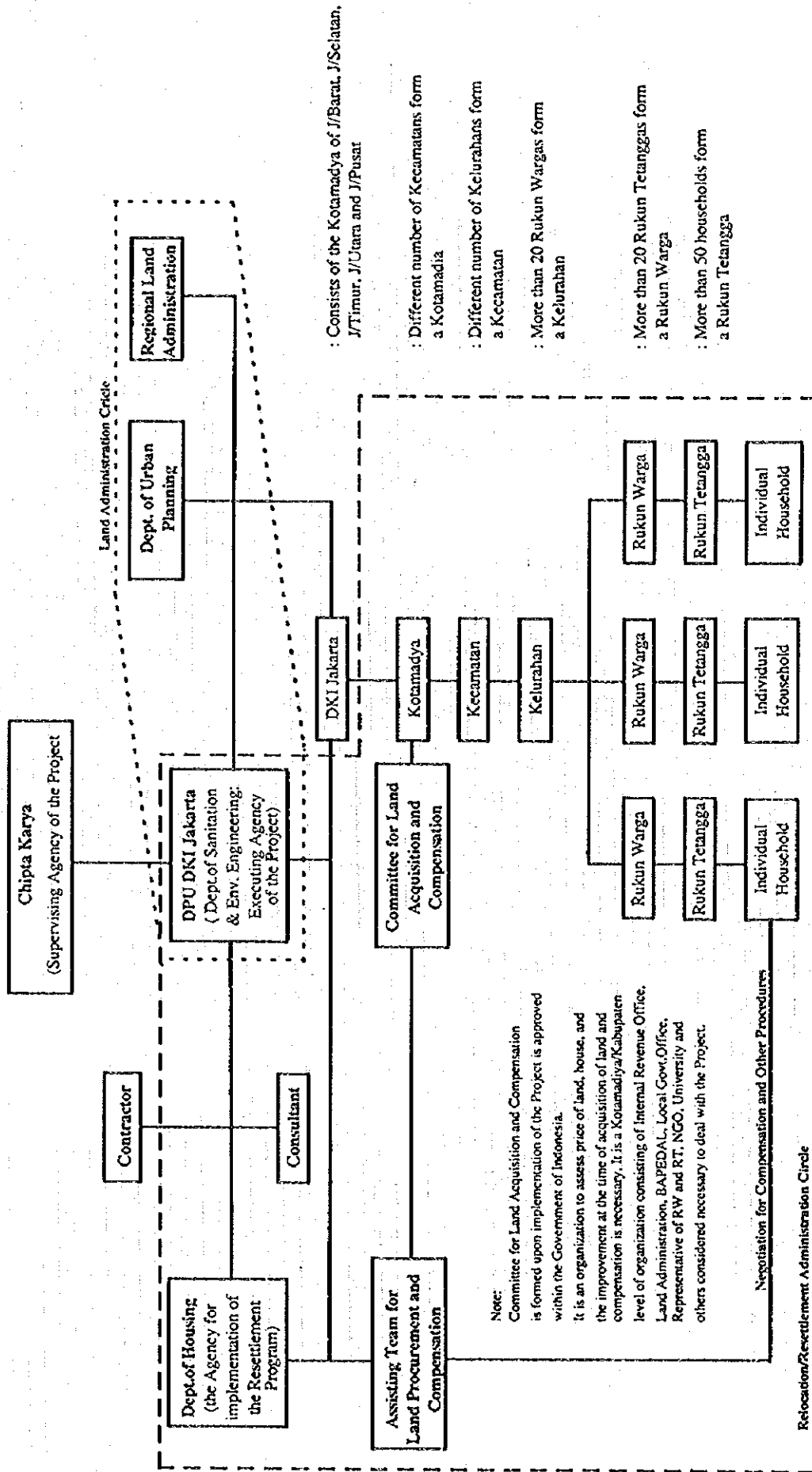


Fig. 14 Organization Chart of the Local Government Administration

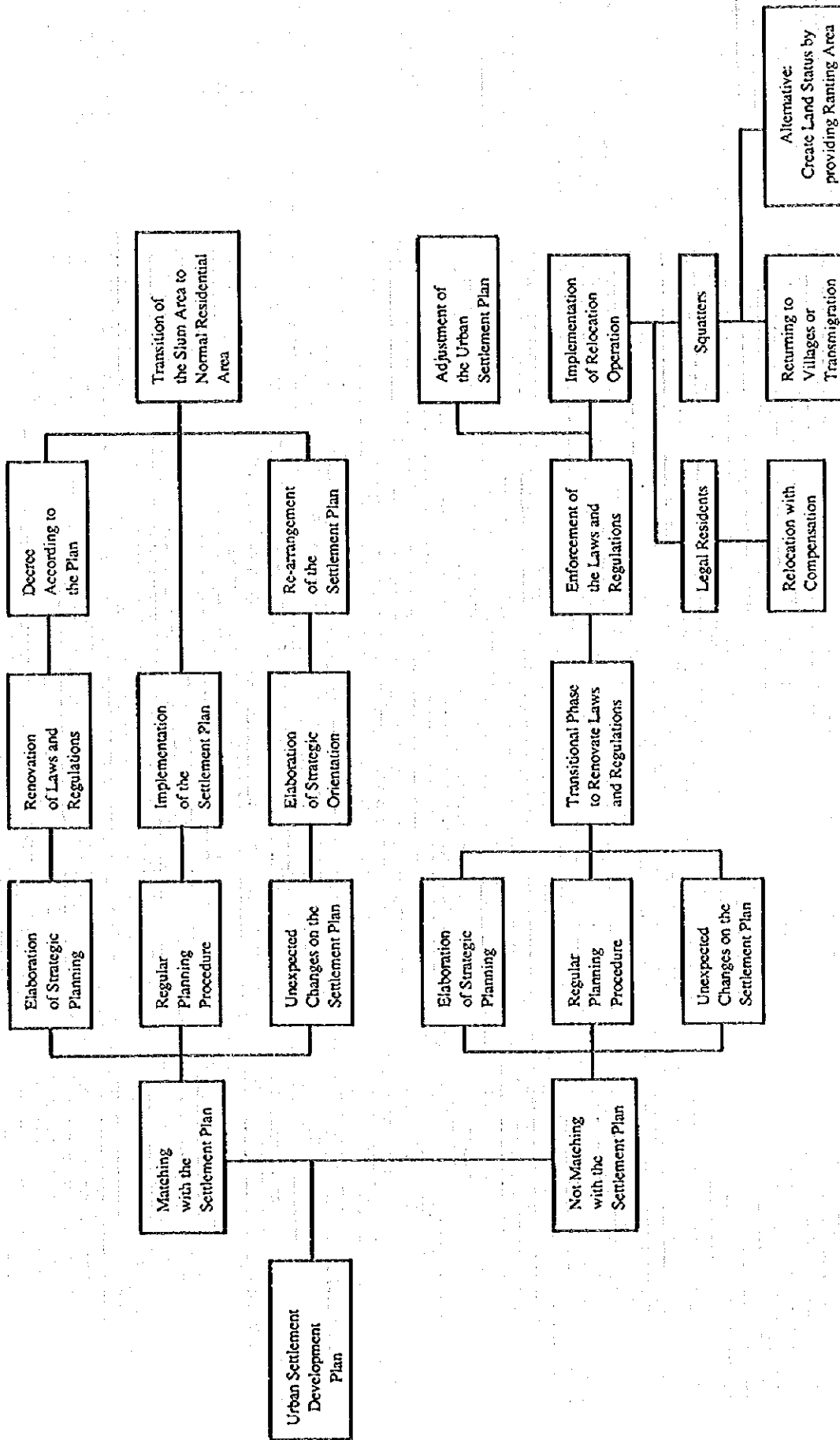


Fig. 15 Function of the Department of Housing, DKI Jakarta

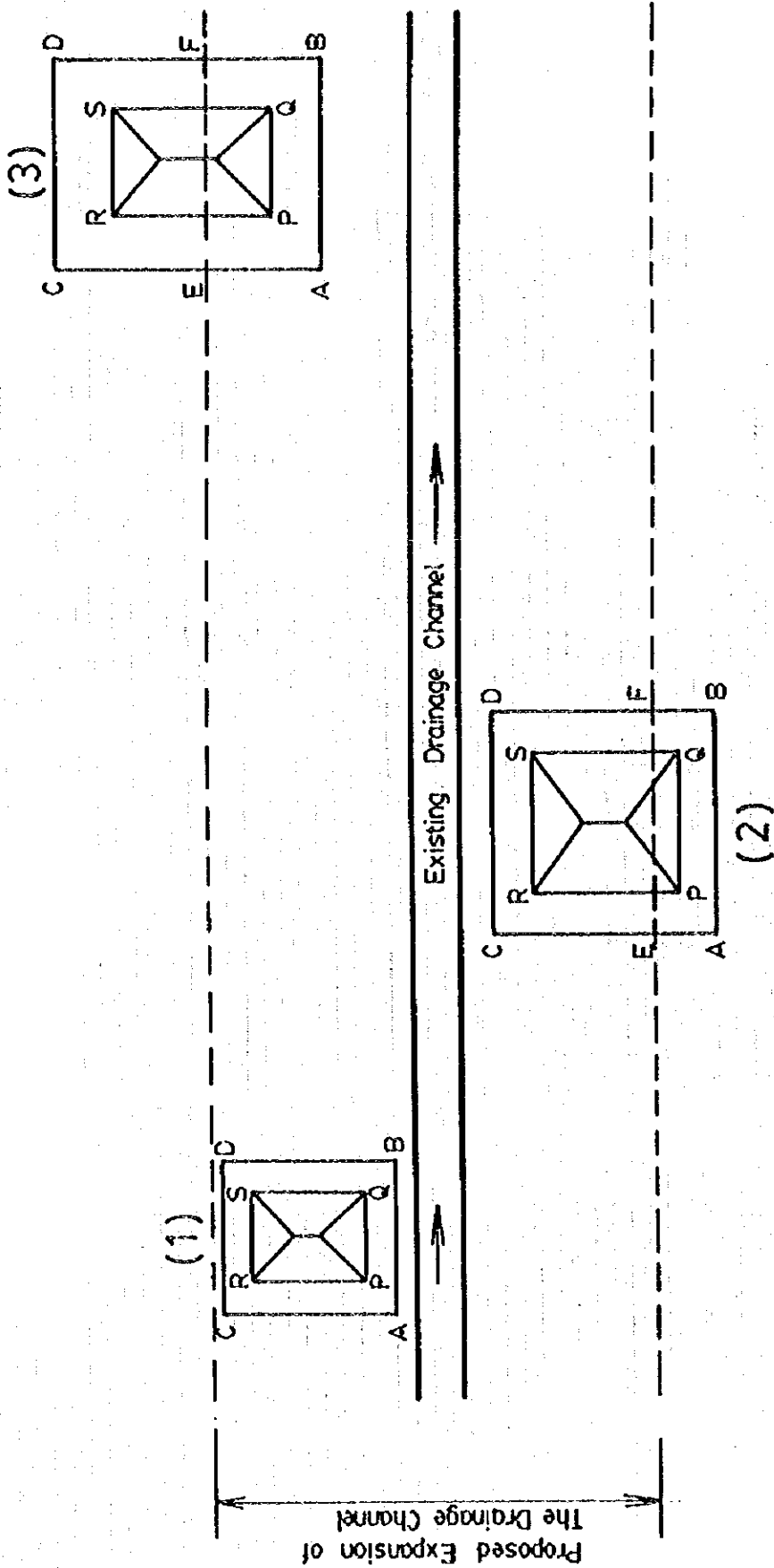


Fig. 16 Criteria of Compensation Area

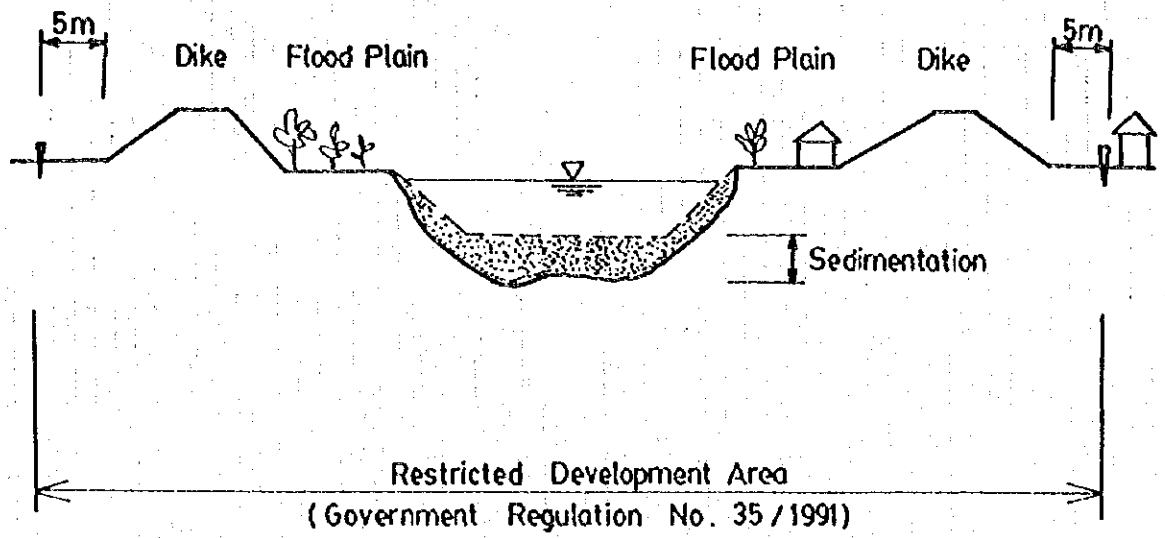


Fig. 17 Restricted Development Area

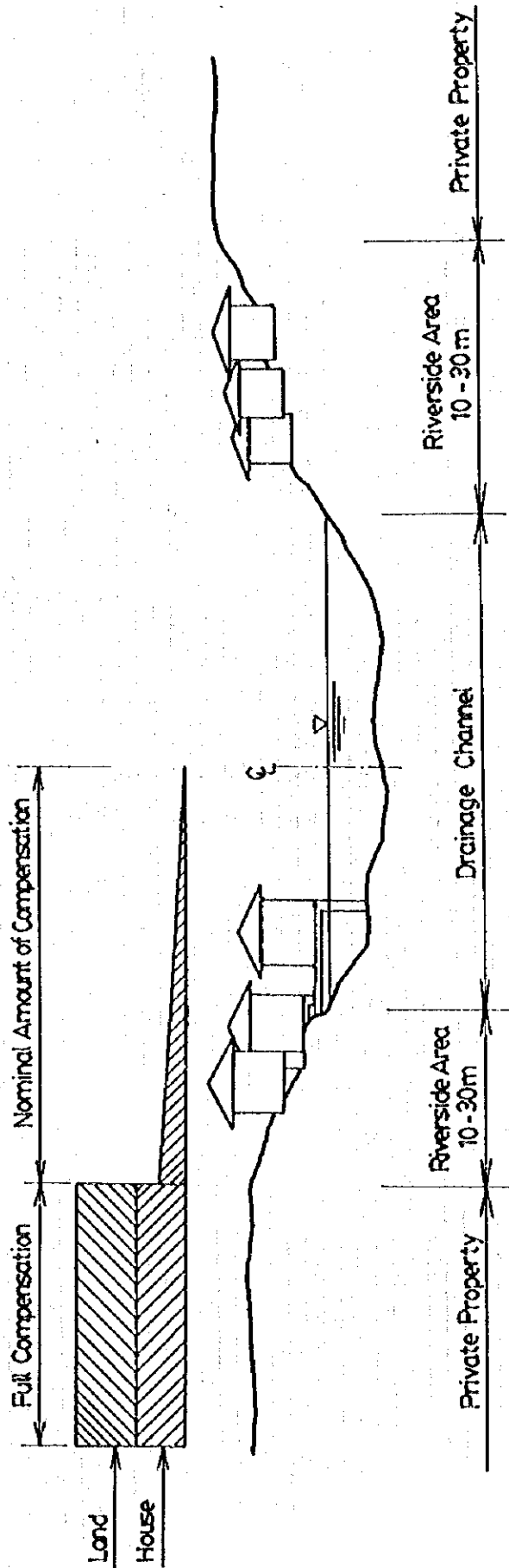


Fig. 18 Schematic Cross Section of Compensation Area

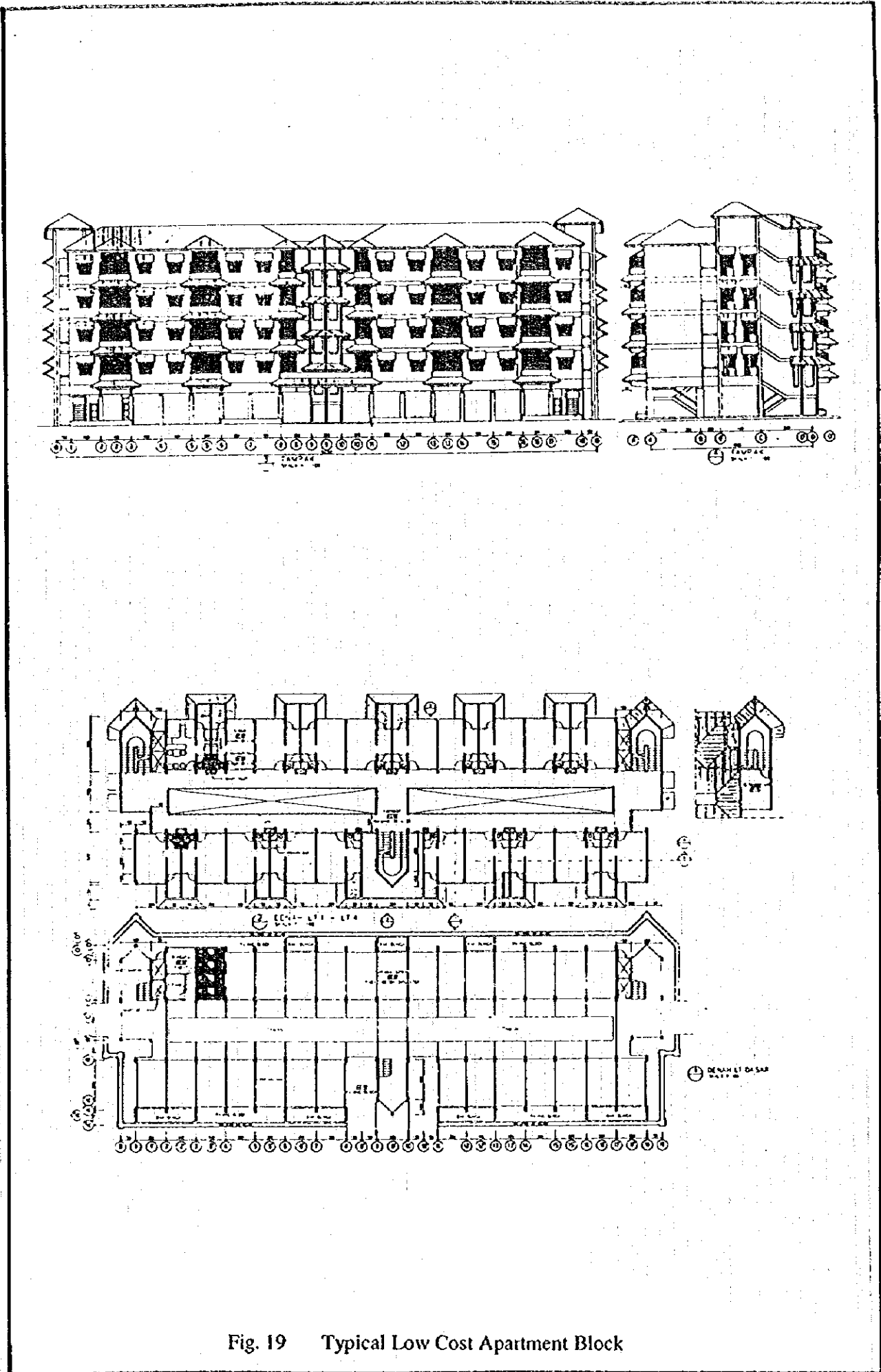


Fig. 19 Typical Low Cost Apartment Block


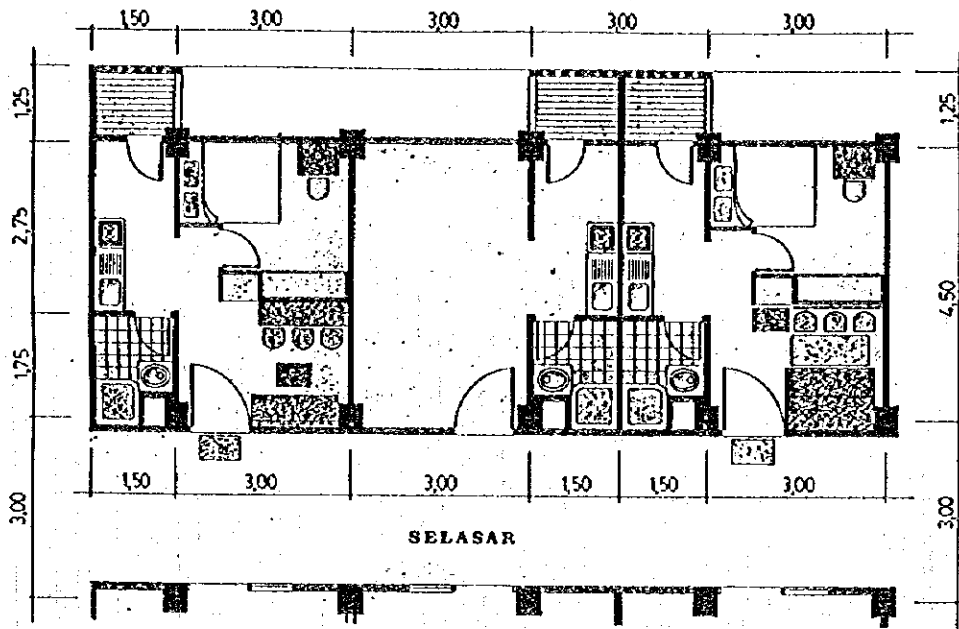


Fig. 20 Typical Arrangement of a Unit of Low Cost Apartment

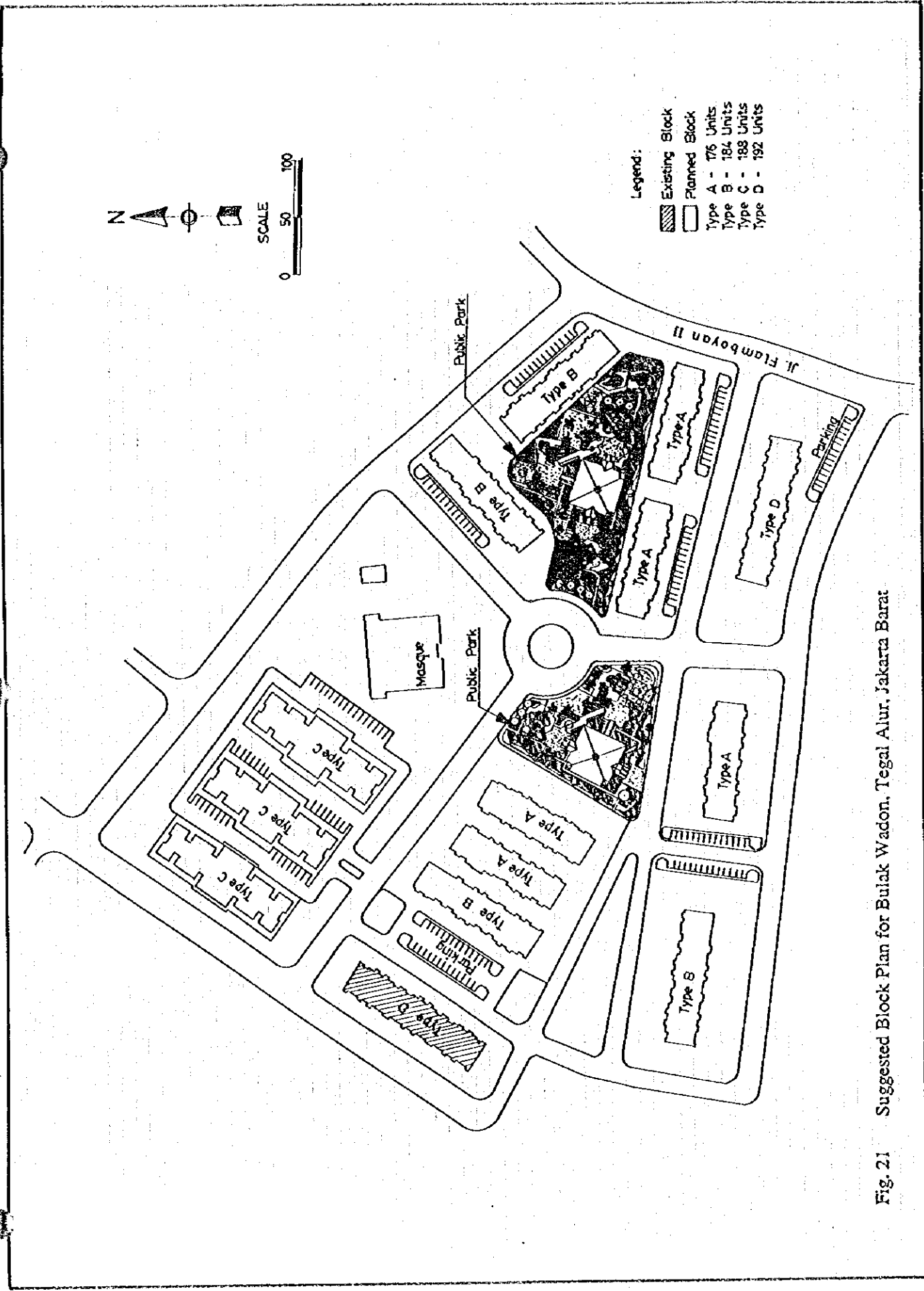


Fig. 21 Suggested Block Plan for Bulak Wadon, Tegal Alur, Jakarta Barat