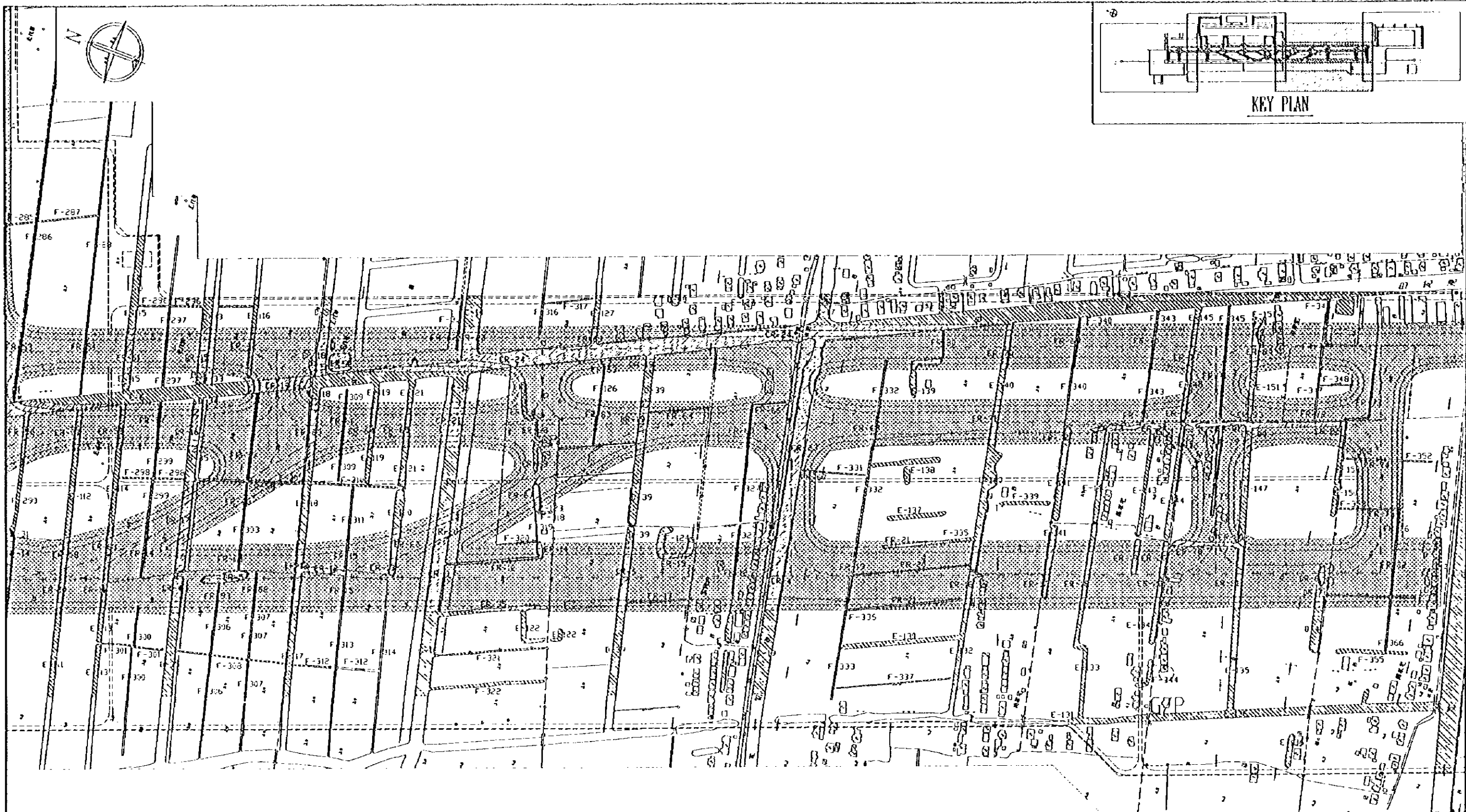
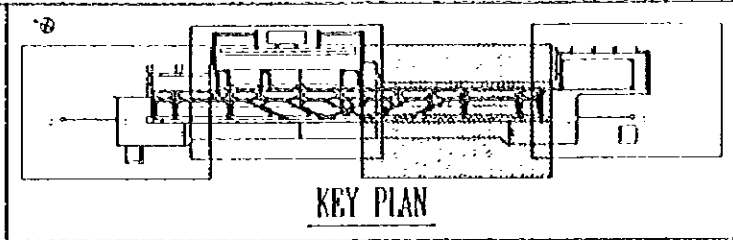




NOTE

- REMOVAL AND STRIPPING OF TOPSOIL
- CANAL EMBANKMENT

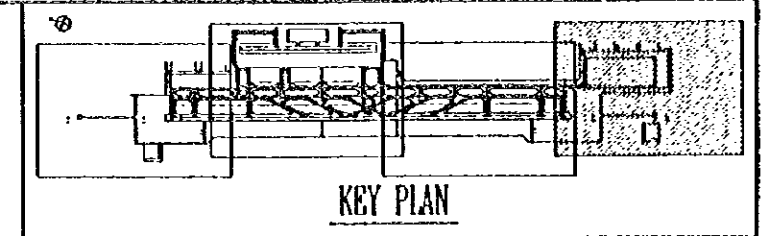
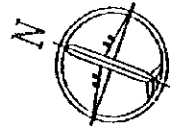
PEOPLE'S REPUBLIC OF CHINA	
SHANGHAI FLOODING INTERNATIONAL AIRPORT PROJECT	JANUARY 1997
REMOVAL AND STRIPPING OF TOPSOIL (3/4)	
SCALE	1:1000
JAPAN INTERNATIONAL COOPERATION AGENCY	



NOTE

-  REMOVAL AND STRIPPING OF TOPSOIL
-  CANAL EMBANKMENT

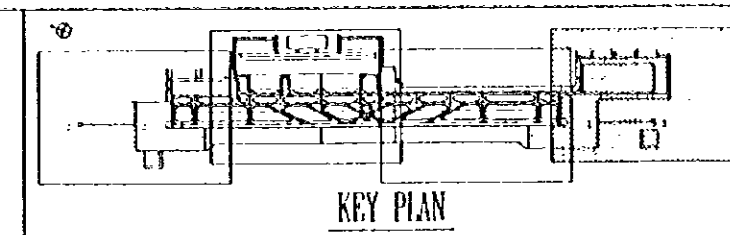
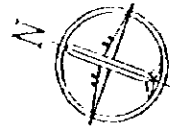
PEOPLE'S REPUBLIC OF CHINA	
SHANGHAI PUDONG INTERNATIONAL AIRPORT PROJECT	JANUARY 1997
REMOVAL AND STRIPPING OF TOPSOIL (3/4)	
SCALE 1:2,000	DWG-C7(3/4)
JAPAN INTERNATIONAL COOPERATION AGENCY	



NOTE

- REMOVAL AND STRIPPING OF TOPSOIL
- CANAL EMBANKMENT

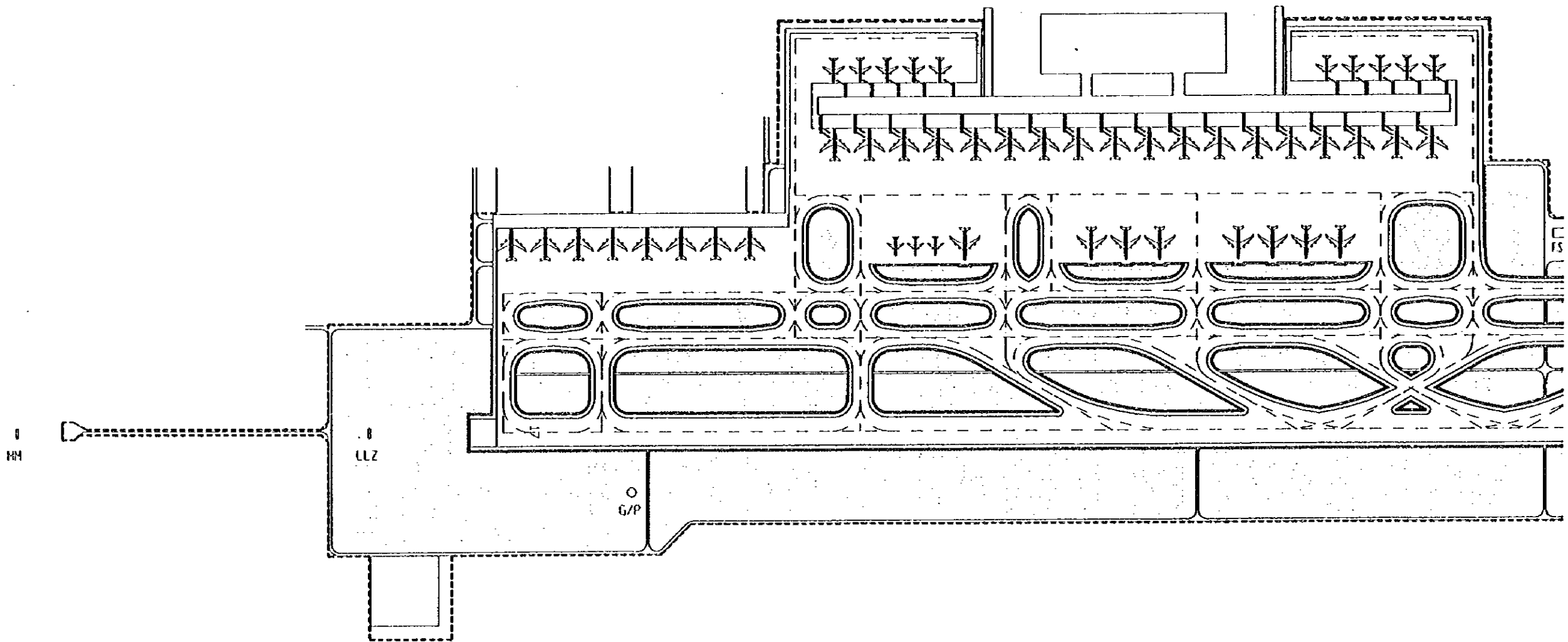
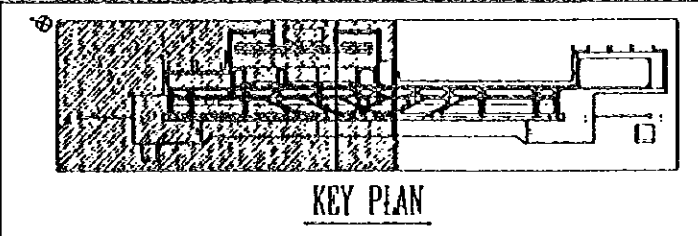
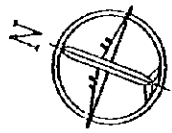
PEOPLE'S REPUBLIC OF CHINA	
SHANGHAI PUDONG INTERNATIONAL AIRPORT PROJECT	JANUARY 1997
REMOVAL AND STRIPPING OF TOPSOIL (1/4)	
SCALE	
DWG1-C7(1/4)	
JAPAN INTERNATIONAL COOPERATION AGENCY	






NOTE

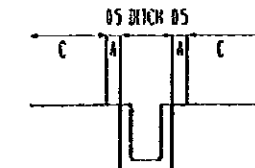


- REMOVAL AND STRIPPING OF TOPSOIL
- CANAL EMBANKMENT

PEOPLE'S REPUBLIC OF CHINA	
SHANGHAI PUDONG INTERNATIONAL AIRPORT PROJECT	JANUARY 1997
REMOVAL AND STRIPPING OF TOPSOIL (4/4)	
SCALE	1:1000 DWG-C2(4/4)
JAPAN INTERNATIONAL COOPERATION AGENCY	

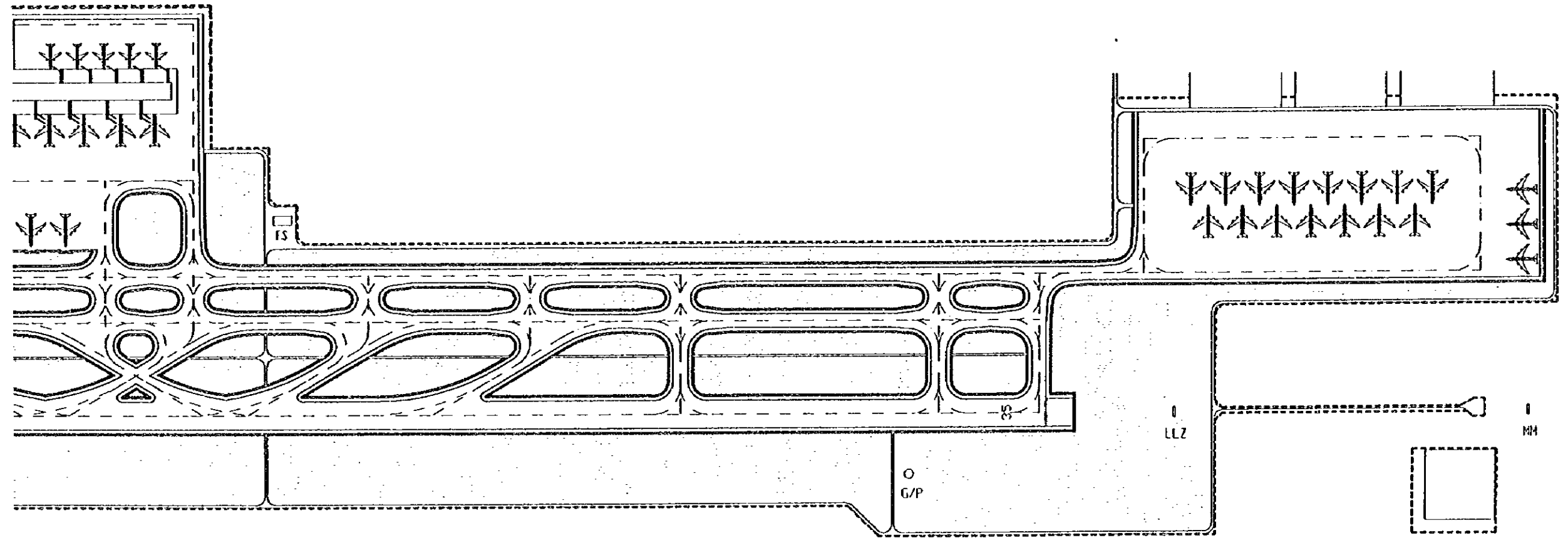
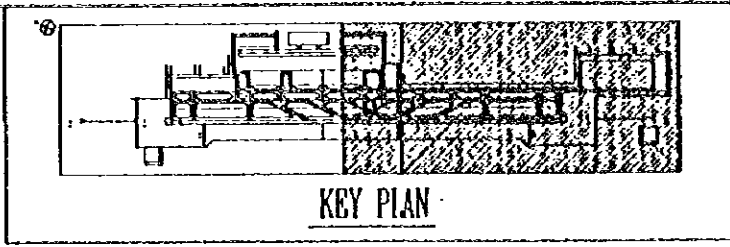
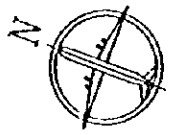


NOTE




-  A: 100% SODDING
-  B: 50% SODDING
-  C: SEEDING

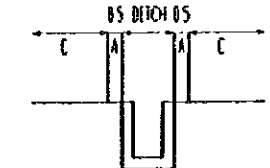



PEOPLE'S REPUBLIC OF CHINA	
SHANGHAI PUDONG INTERNATIONAL AIRPORT PROJECT	JANUARY 1997
SODDING WORKS (1/2)	
SCALE	1:2000
JAPAN INTERNATIONAL COOPERATION AGENCY	

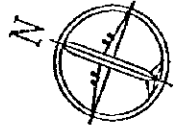


NOTE

-  A: 100% SODDING
-  B: 50% SODDING
-  C: SEEDING



PEOPLE'S REPUBLIC OF CHINA	
SHANGHAI PUDONG INTERNATIONAL AIRPORT PROJECT	JANUARY 1997
SODDING WORKS (2/2)	
SCALE	09G1-C8(2/2)
JAPAN INTERNATIONAL COOPERATION AGENCY	



P200

P210

P220

P230

P240

P250

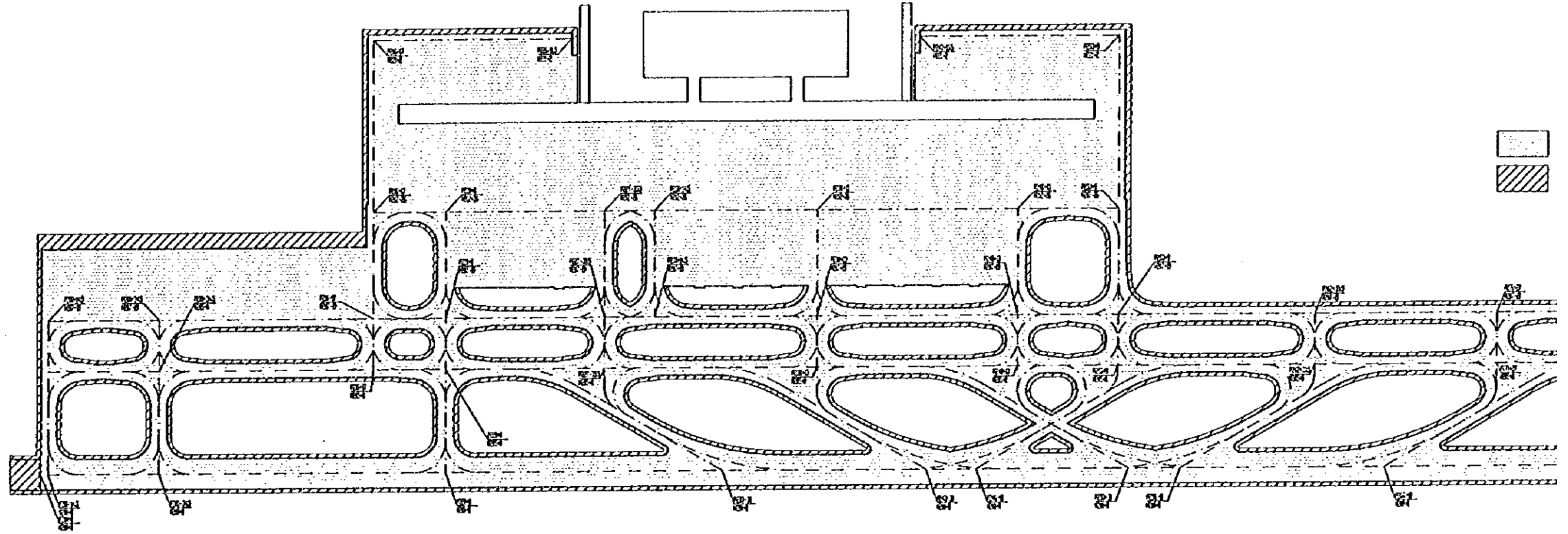
P260

P270

H200

H210

H200



P250

P260

P270

P280

P290



P300

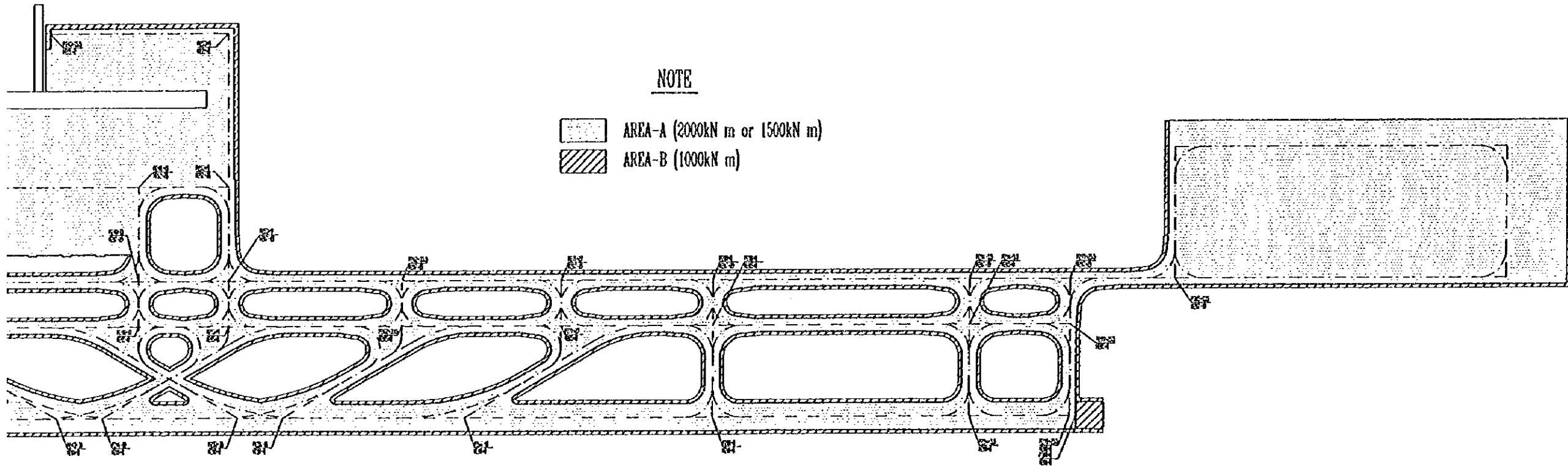
P310

P320

P330

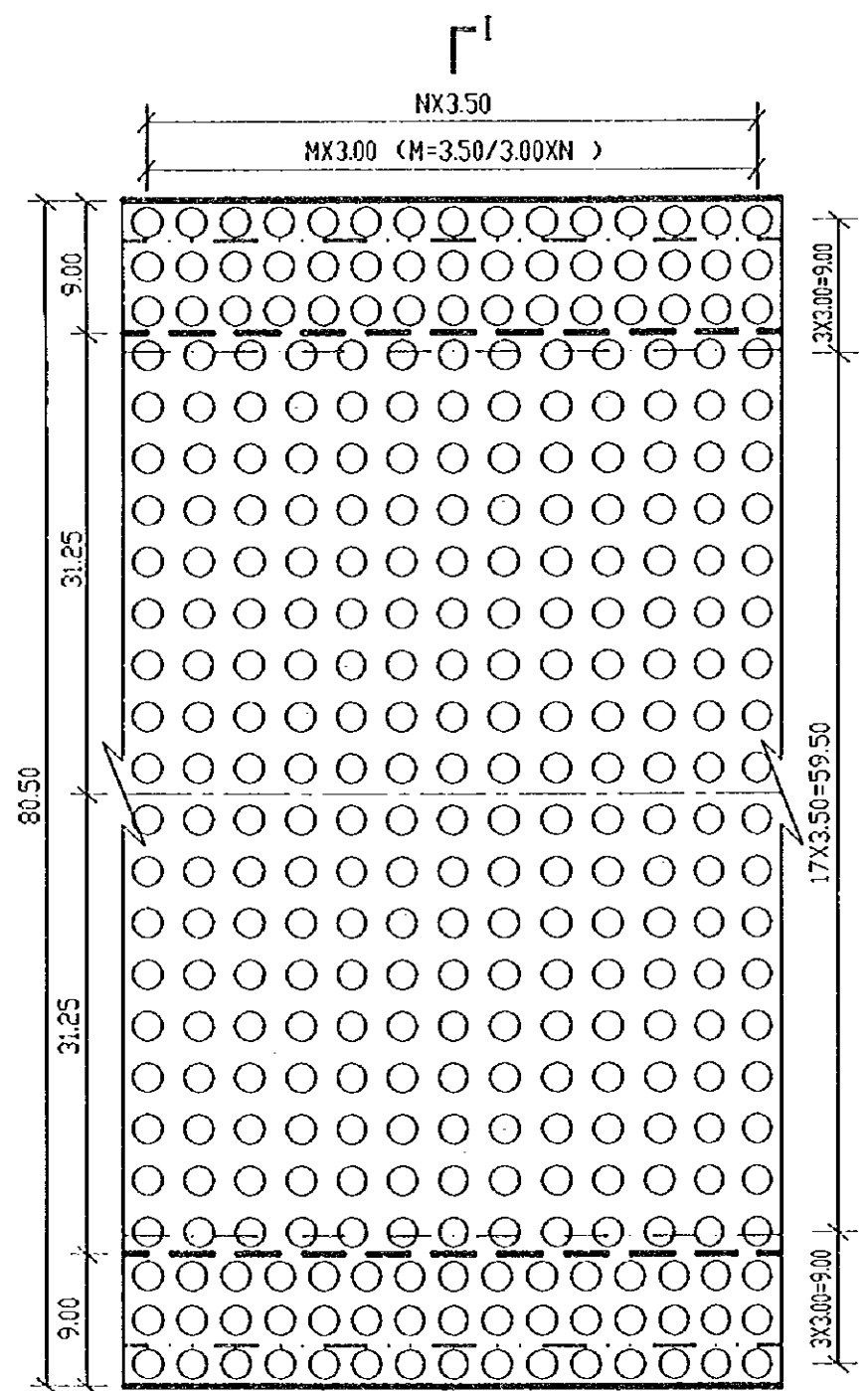
NOTE

-  AREA-A (2000kN m or 1500kN m)
-  AREA-B (1000kN m)



PEOPLE'S REPUBLIC OF CHINA	
SHANGHAI PUDONG INTERNATIONAL AIRPORT PROJECT	JANUARY 1997
SOIL IMPROVEMENT PLAN	
SCALE	DWG1-C9
JAPAN INTERNATIONAL COOPERATION AGENCY	

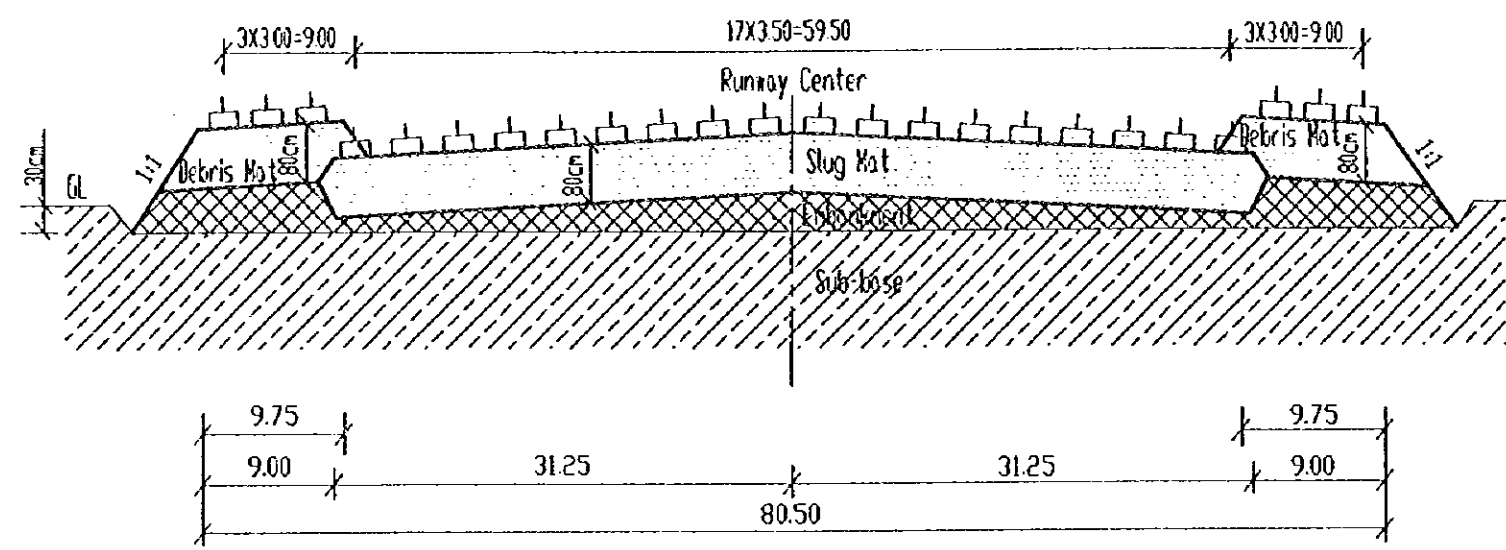
PLAN 9-1500



L_I

RUNWAY

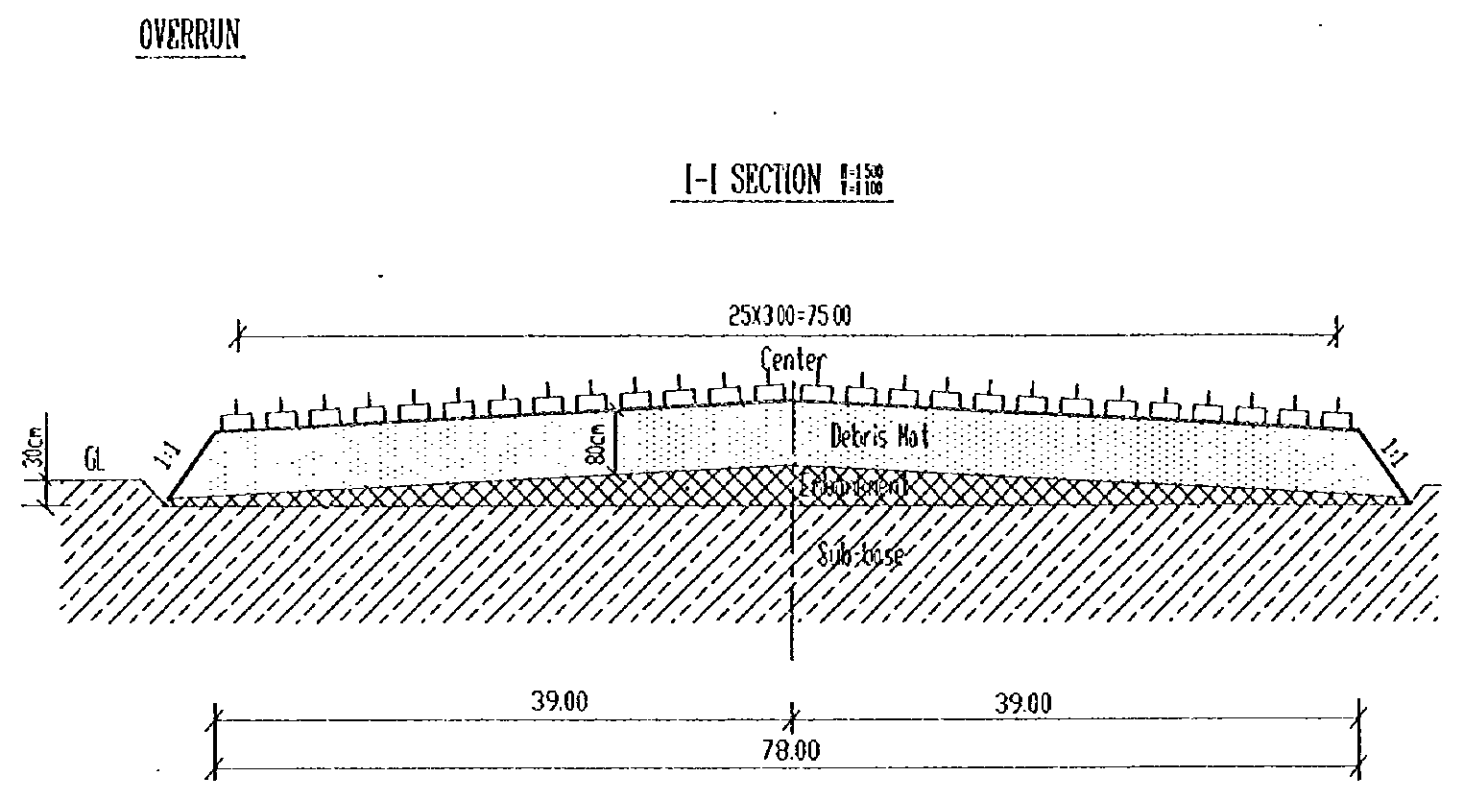
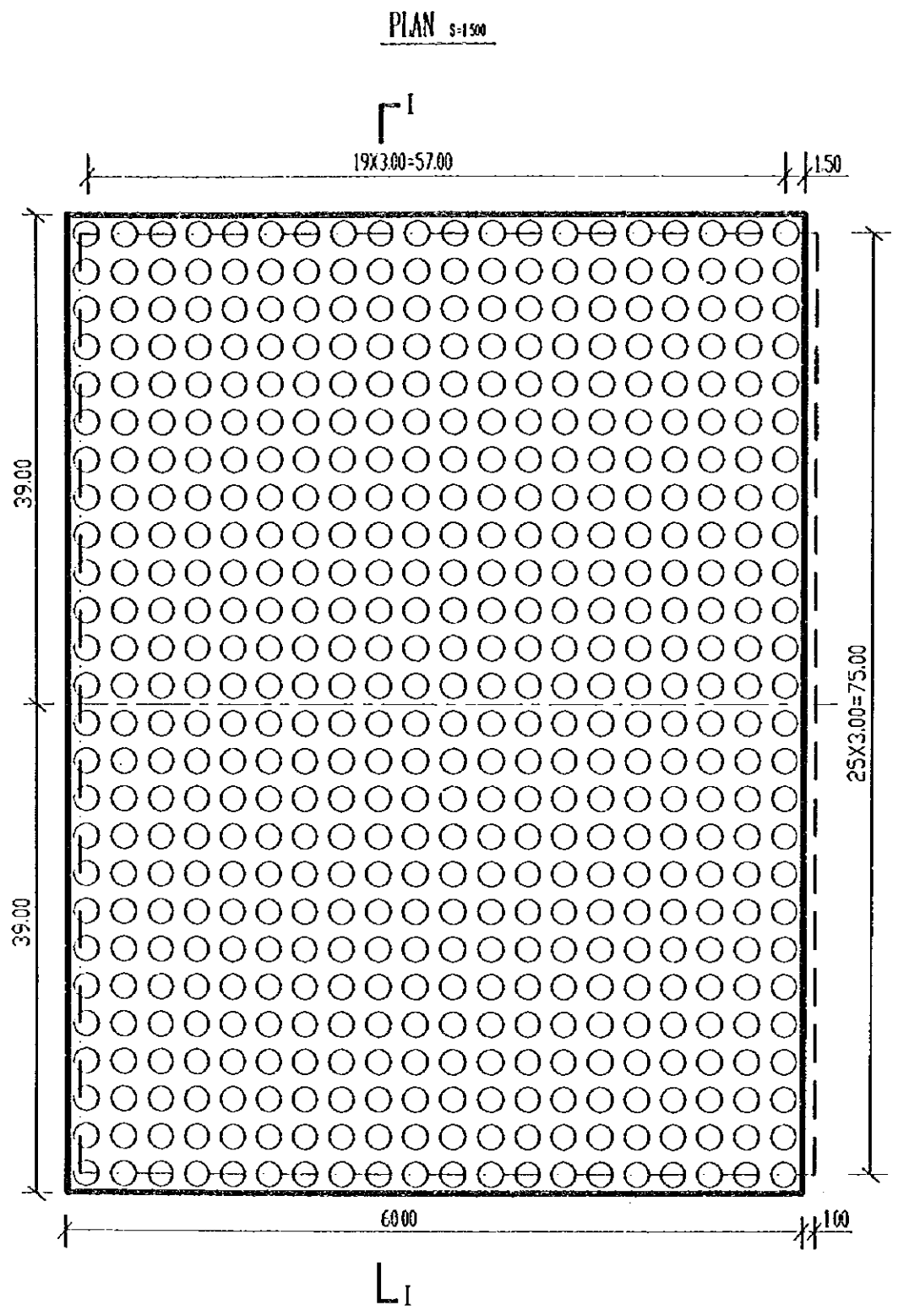
I-I SECTION 9-1500



NOTE

- CENTER LINE
- - - RUNWAY EDGE
- SHOULDER EDGE
- BOUNDARY OF SUB-BASE IMPROVEMENT
- - - SEPARATE LINE AREA-B FROM A
- POINT OF COMPACTION (2000kN m)
- POINT OF COMPACTION (1000kN m)
- ⊔ RAM COMPACTION (2000kN m)
- ⊔ RAM COMPACTION (1000kN m)

PEOPLE'S REPUBLIC OF CHINA		
SHANGHAI PUDONG INTERNATIONAL AIRPORT PROJECT	JANUARY 1997	
TYPICAL CROSS SECTION OF SOIL IMPROVEMENT (1/5)		
SCALE	AS SHOWN	DWG1-C10(1/5)
JAPAN INTERNATIONAL COOPERATION AGENCY		



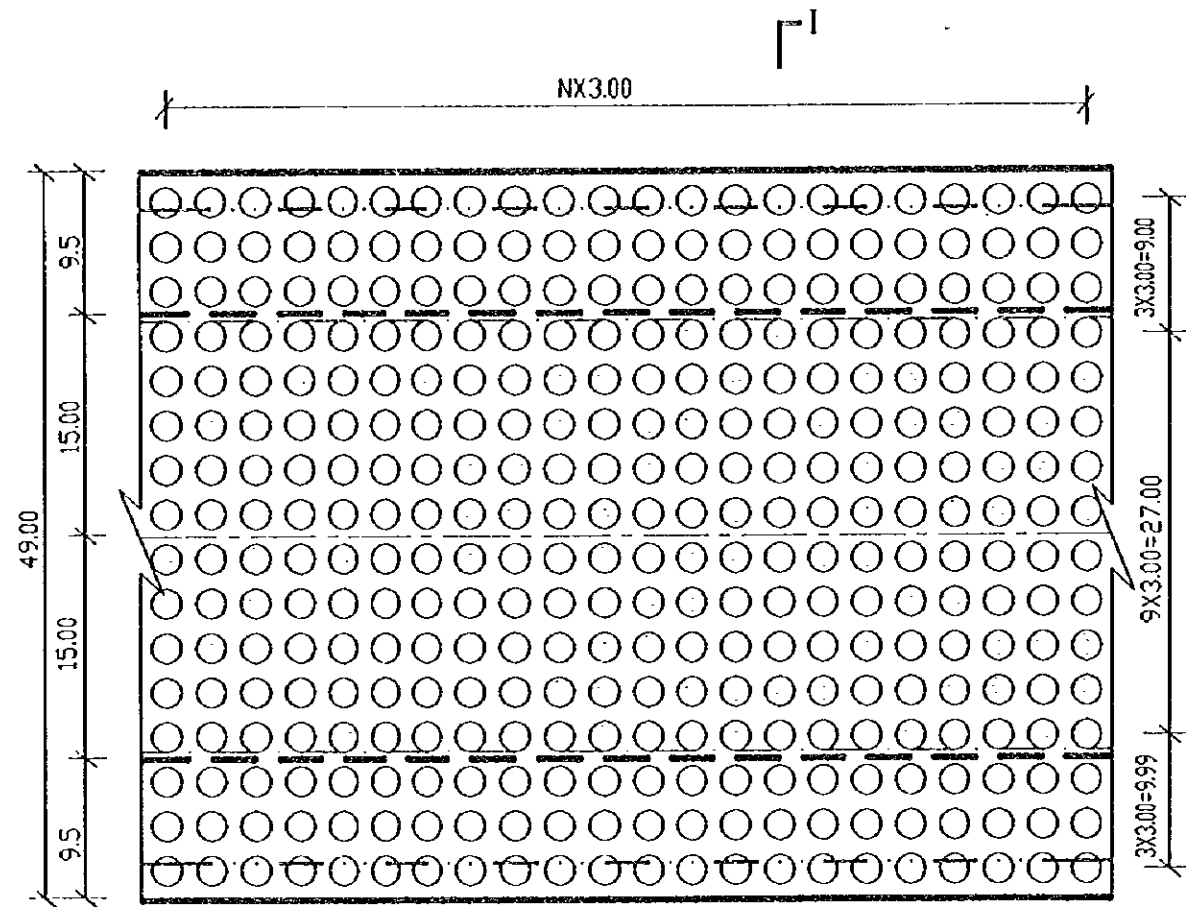
NOTE

- CENTER LINE
- - - - - OVERRUN EDGE
- BOUNDARY OF SUB-BASE IMPROVEMENT
- POINT OF COMPACTION (1000kN m)
- ⊞ RAM COMPACTION (1000kN m)

PEOPLE'S REPUBLIC OF CHINA		
SHANGHAI PUDONG INTERNATIONAL AIRPORT PROJECT	JANUARY 1997	
TYPICAL CROSS SECTION OF SOIL IMPROVEMENT (2/5)		
SCALE	AS SHOWN	DWG1-C10(2/5)
JAPAN INTERNATIONAL COOPERATION AGENCY		

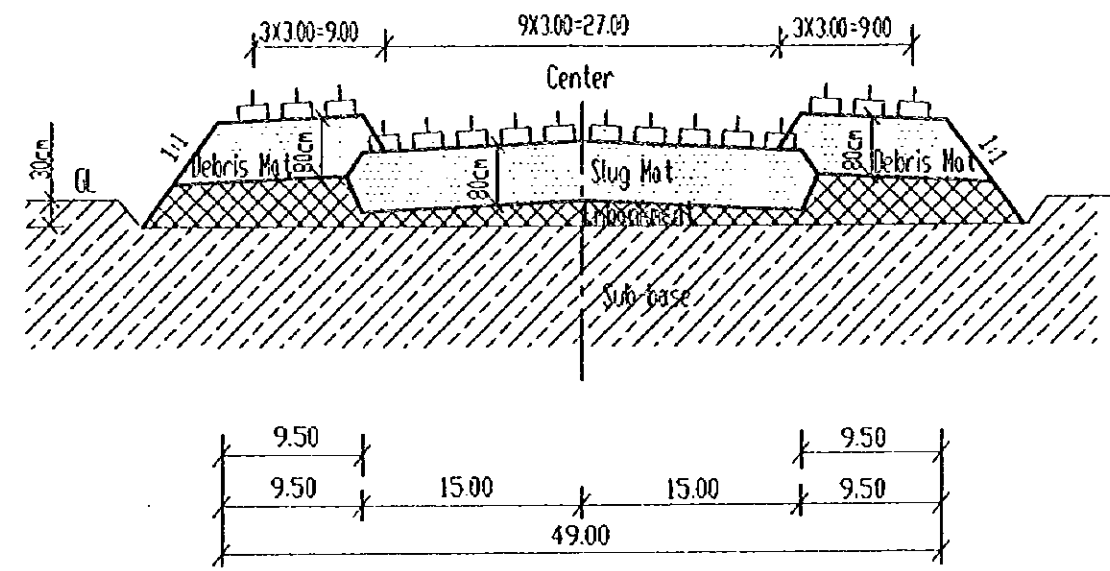
PARALLEL TAXIWAY

PLAN 3-1500



L_I

I-I SECTION 1:150



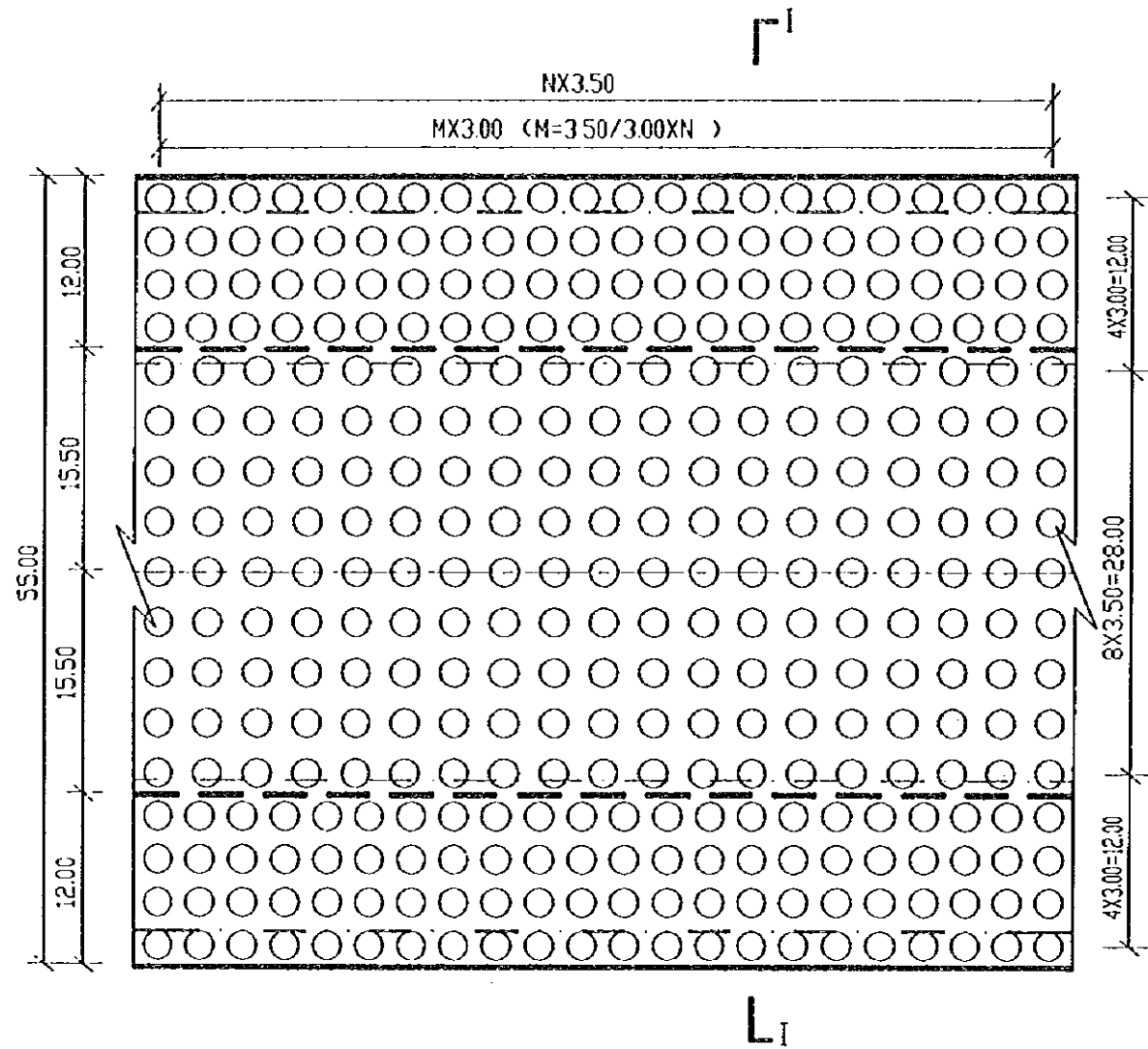
NOTE

- CENTER LINE
- - - TAXIWAY EDGE
- SHOULDER EDGE
- BOUNDARY OF SUB-BASE IMPROVEMENT
- - - SEPARATE LINE AREA-B FROM A
- POINT OF COMPACTION (1500kN m)
- POINT OF COMPACTION (1000kN m)
- ⊔ RAM COMPACTION (1500kN m)
- ⊔ RAM COMPACTION (1000kN m)

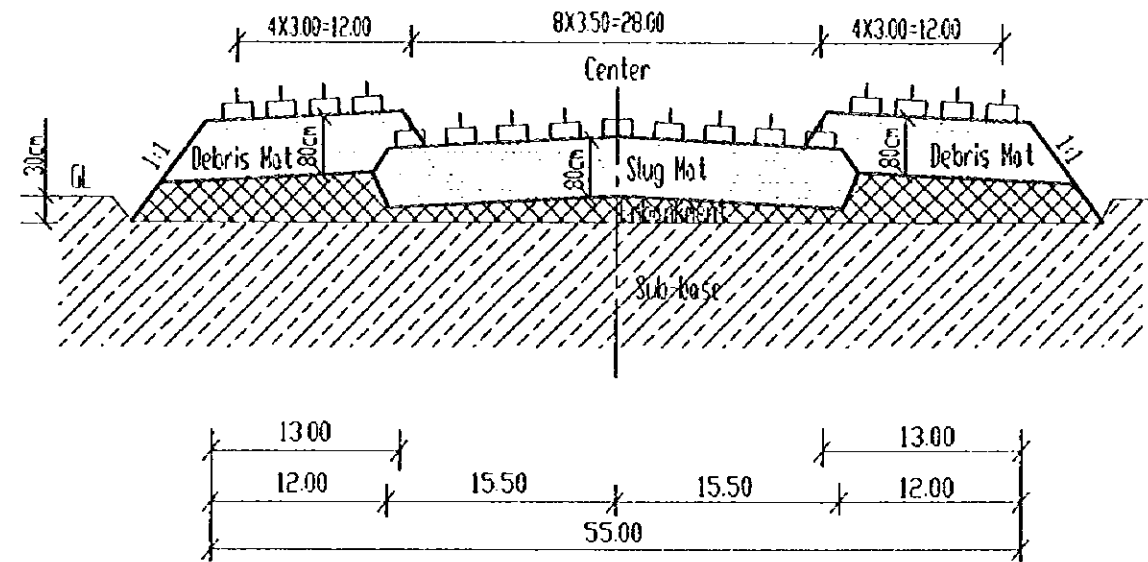
PEOPLE'S REPUBLIC OF CHINA	
SHANGHAI PUDONG INTERNATIONAL AIRPORT PROJECT	JANUARY 1997
TYPICAL CROSS SECTION OF SOIL IMPROVEMENT (3/5)	
SCALE	AS SHOWN DWG1-C10(3/5)
JAPAN INTERNATIONAL COOPERATION AGENCY	

RAPID EXITING TAXIWAY

PLAN 1:500



I-I SECTION 1:100



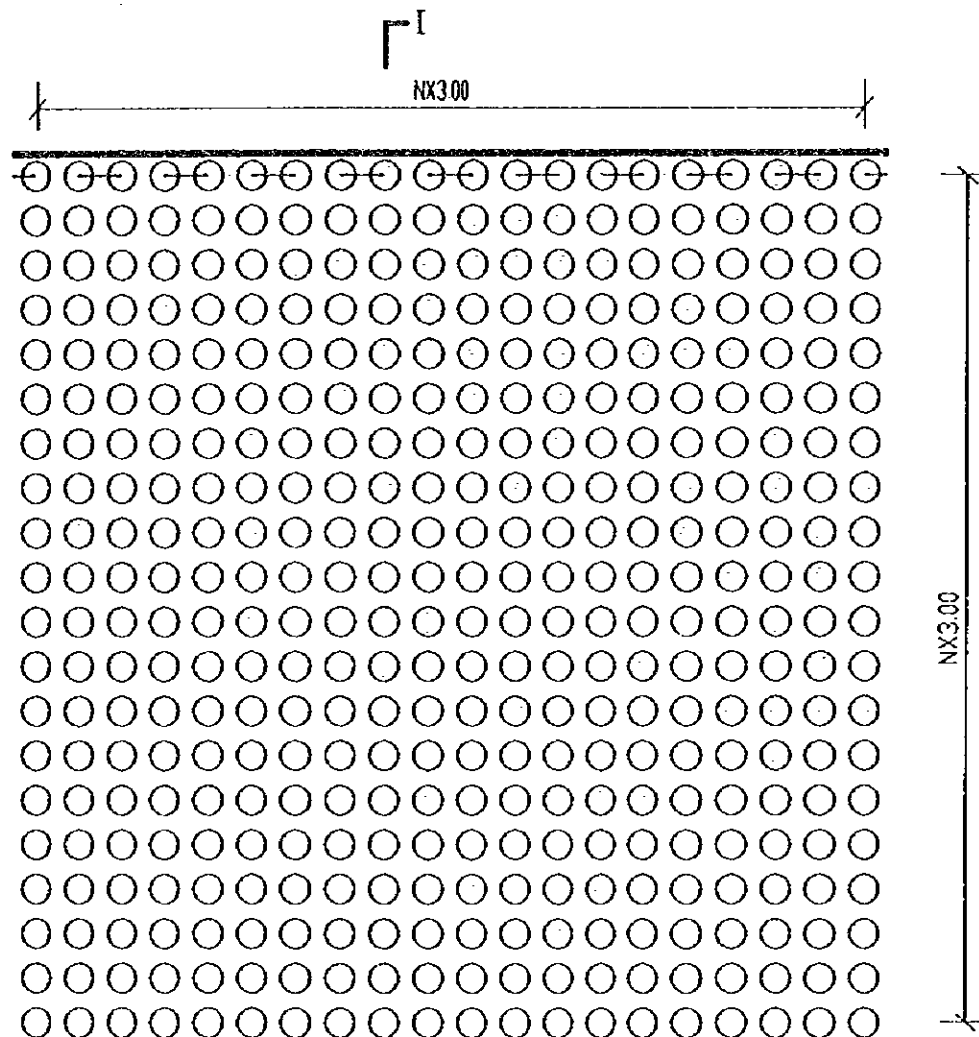
NOTE

- CENTER LINE
- - - RUNWAY EDGE
- SHOULDER EDGE
- BOUNDARY OF SUB-BASE IMPROVEMENT
- - - SEPARATE LINE AREA-B FROM A
- POINT OF COMPACTION (2000kN m)
- POINT OF COMPACTION (1000kN m)
- ⊔ RAM COMPACTION (2000kN m)
- ⊔ RAM COMPACTION (1000kN m)

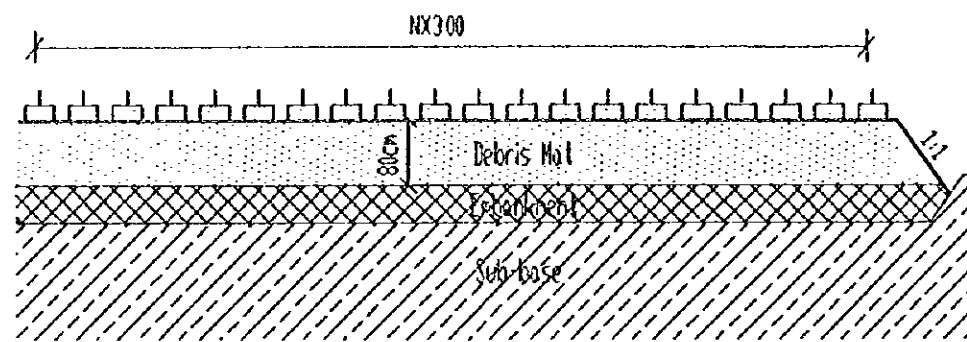
PEOPLE'S REPUBLIC OF CHINA	
SHANGHAI PUDONG INTERNATIONAL AIRPORT PROJECT	JANUARY 1997
TYPICAL CROSS SECTION OF SOIL IMPROVEMENT (4/5)	
SCALE	AS SHOWN DWG1-C10(4/5)
JAPAN INTERNATIONAL COOPERATION AGENCY	

APRON

PLAN 1:150



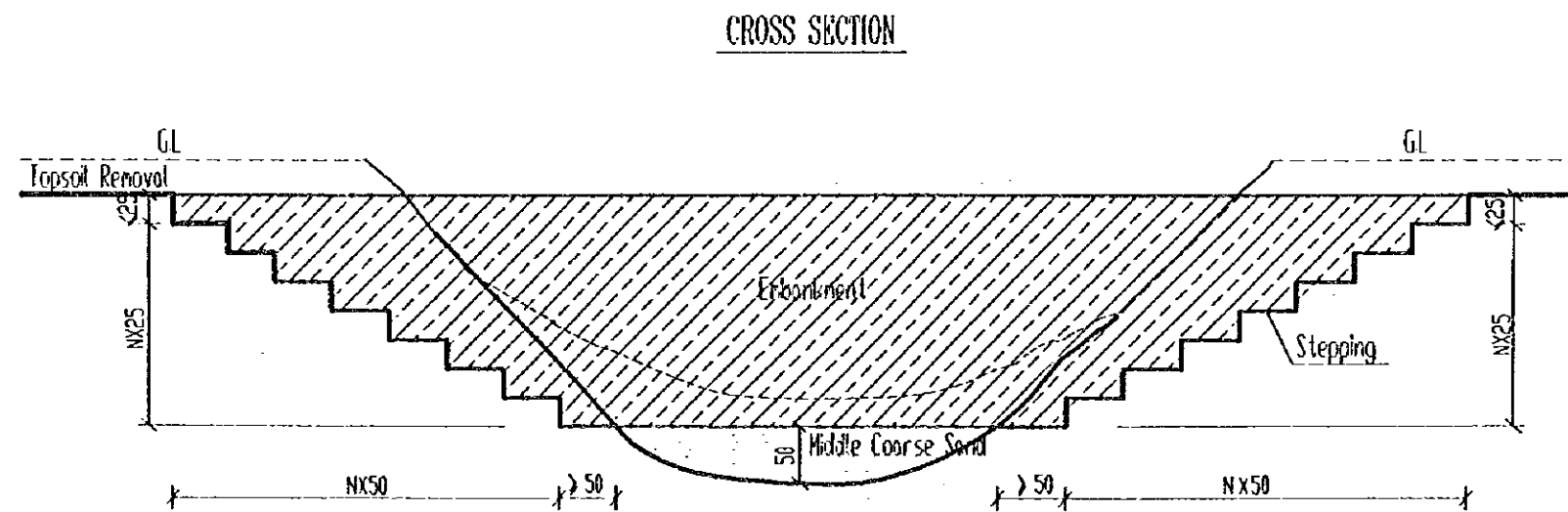
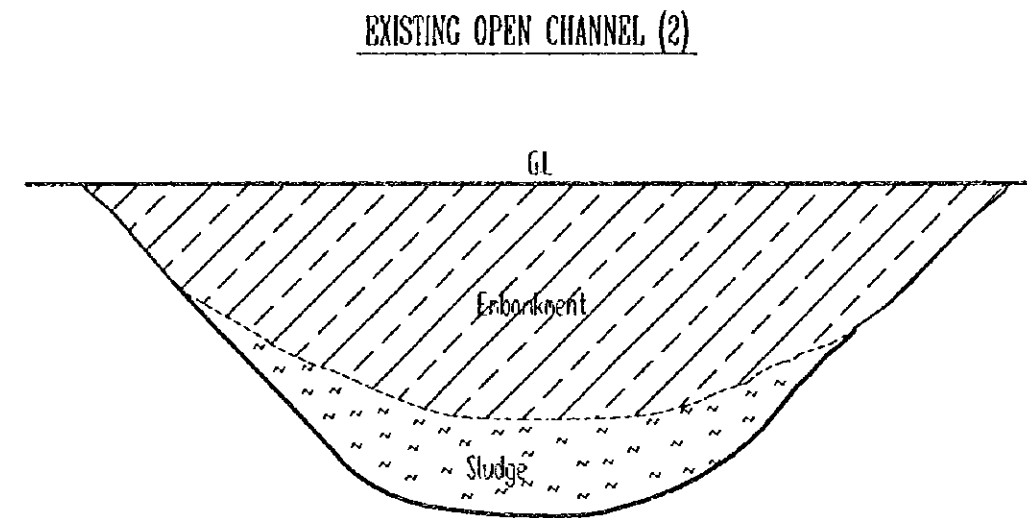
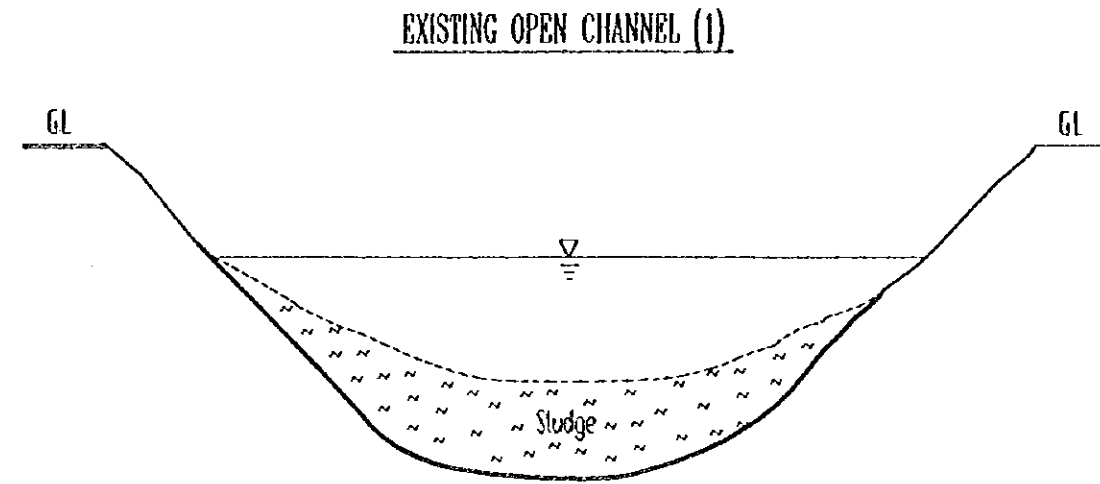
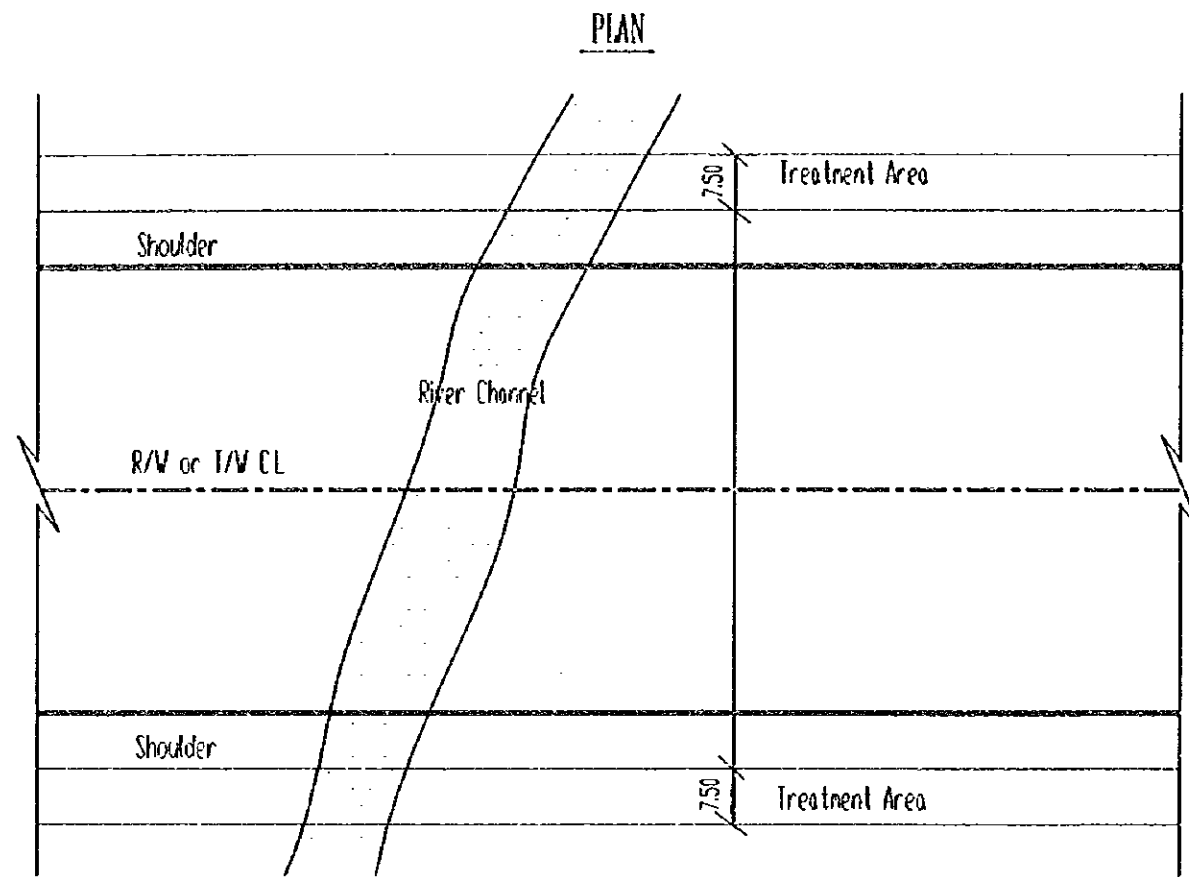
I-I SECTION 1:150



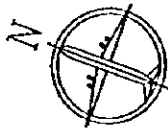
NOTE

- APRON (GSE) EDGE
- BOUNDARY OF SUB-BASE IMPROVEMENT
- POINT OF COMPACTION (2000kN m)
- ⊣ RAM COMPACTION (2000kN m)

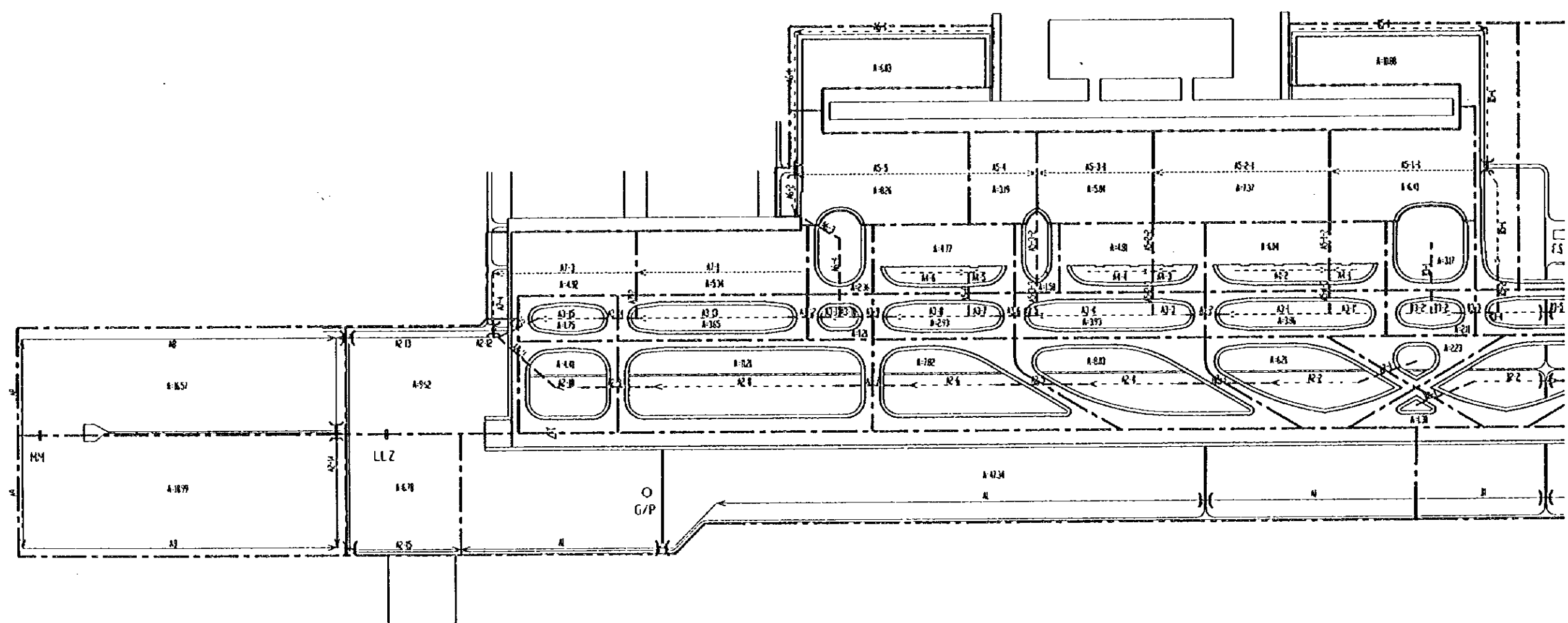
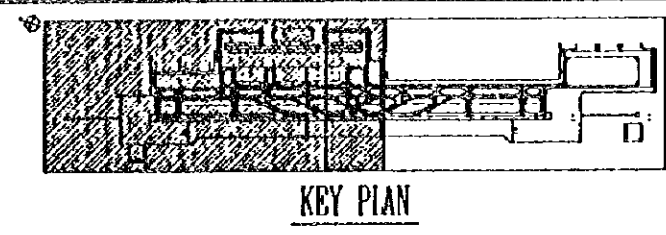
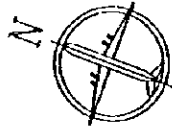
PEOPLE'S REPUBLIC OF CHINA	
SHANGHAI PUDONG INTERNATIONAL AIRPORT PROJECT	JANUARY 1997
TYPICAL CROSS SECTION OF SOIL IMPROVEMENT (S/S)	
SCALE	DWG1-C10(S/S)
AS SHOWN	
JAPAN INTERNATIONAL COOPERATION AGENCY	



PEOPLE'S REPUBLIC OF CHINA		
SHANGHAI PUDONG INTERNATIONAL AIRPORT PROJECT		JANUARY 1997
TYPICAL CROSS SECTION OF CANAL EMBANKMENT		
SCALE	NON SCALE	DWG1-C11
JAPAN INTERNATIONAL COOPERATION AGENCY		



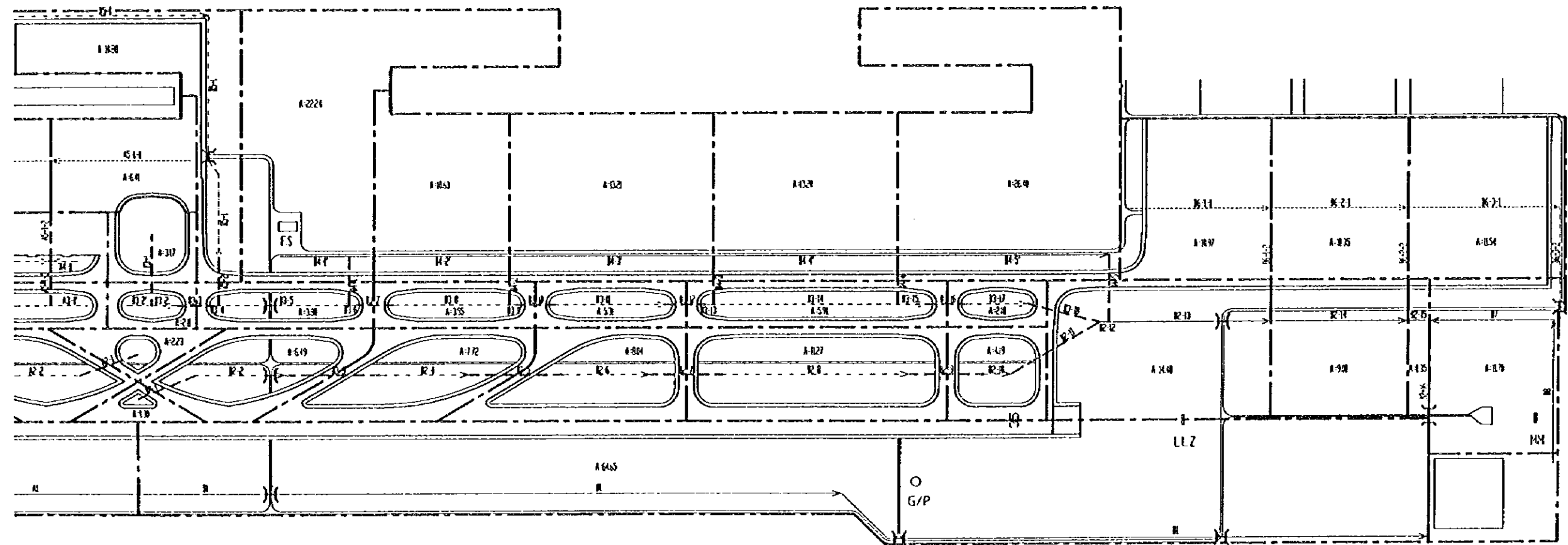
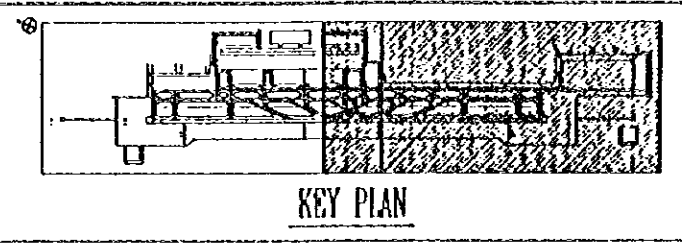
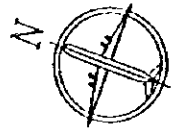
4



NOTE

A= CATCHMENT AREA (ha)
 - - - - CATCHMENT BOUNDARY

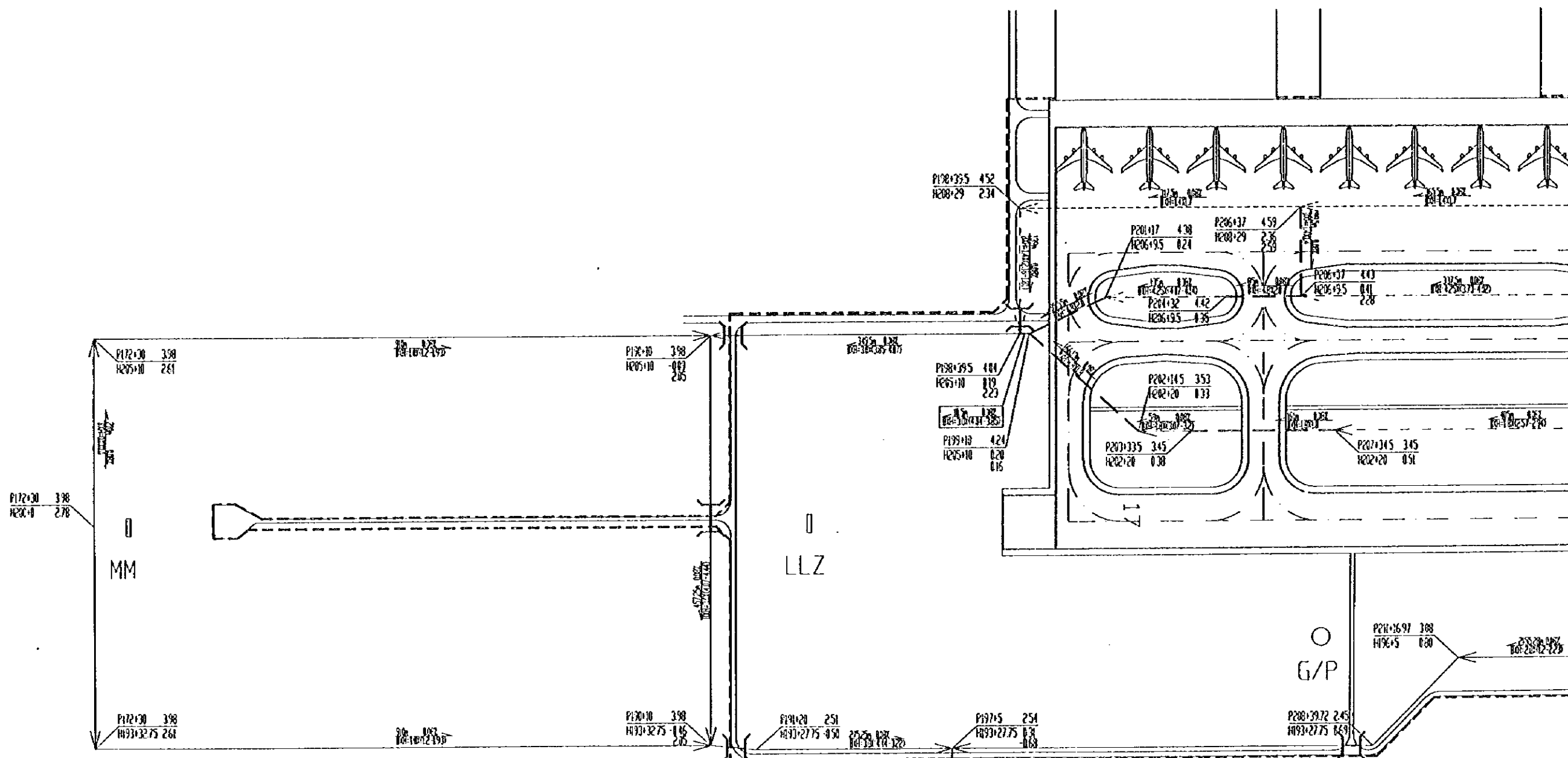
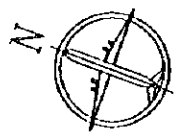
PEOPLE'S REPUBLIC OF CHINA	
SHANGHAI PUDONG INTERNATIONAL AIRPORT PROJECT	JANUARY 1997
CATCHMENT AREA (1/2)	
SCALE	DWG1-D2(1/2)
JAPAN INTERNATIONAL COOPERATION AGENCY	



NOTE

- A= CATCHMENT AREA (ha)
- CATCHMENT BOUNDARY

PEOPLE'S REPUBLIC OF CHINA	
SHANGHAI PUDONG INTERNATIONAL AIRPORT PROJECT	JANUARY 1997
CATCHMENT AREA (2/2)	
SCALE	(WG1-D2(2/2))
JAPAN INTERNATIONAL COOPERATION AGENCY	

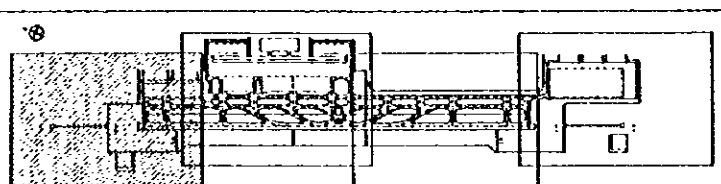


NOTE

- MASONRY DITCH
- - - U-SHAPED DITCH
- - - U-SHAPED DITCH (CONCRETE COVER)
- - - U-SHAPED DITCH (GRATING COVER)
- - - BOX CULVERT

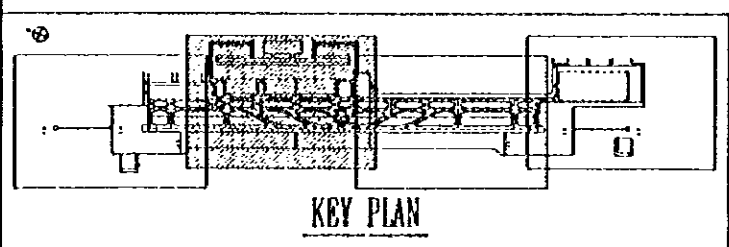
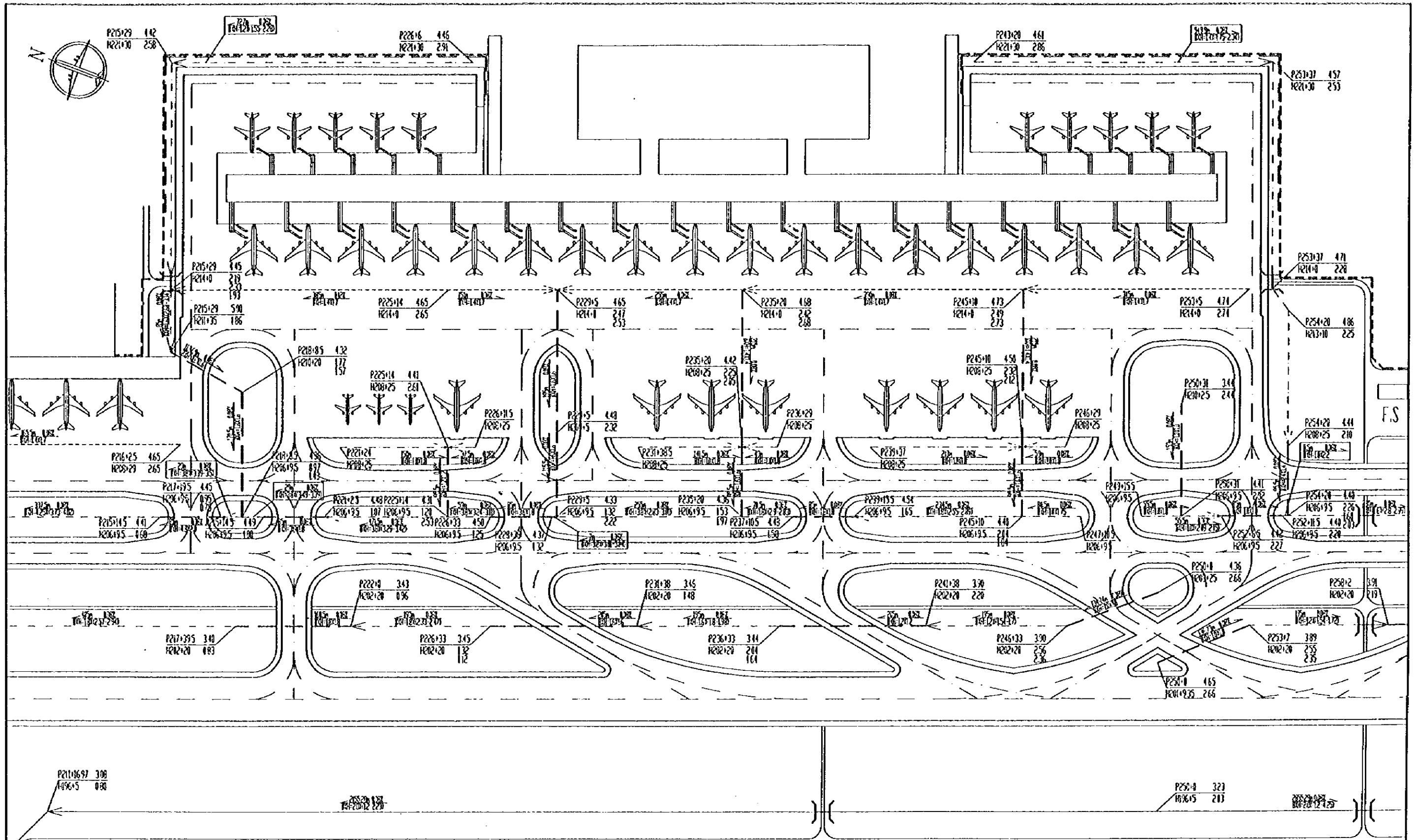
LENGTH(m) GRADE(%)
SIZE OF STRUCTURE(m)

P-COORDINATES DESIGNED SURFACE(m)
H-COORDINATES BOTTOM ELEVATION(m)



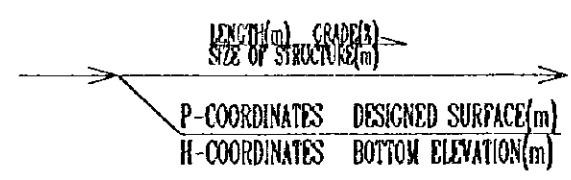
KEY PLAN

PEOPLE'S REPUBLIC OF CHINA		
SHANGHAI PUDONG INTERNATIONAL AIRPORT PROJECT	JANUARY 1997	
STORM DRAINAGE LAYOUT PLAN (1/4)		
SCALE		DWG1-DX(1/4)
JAPAN INTERNATIONAL COOPERATION AGENCY		


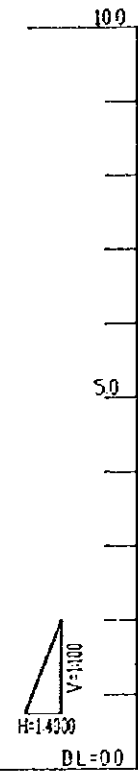


NOTE

- MASONRY DITCH
- - - U-SHAPED DITCH
- - - U-SHAPED DITCH (CONCRETE COVER)
- - - U-SHAPED DITCH (GRATING COVER)
- BOX CULVERT


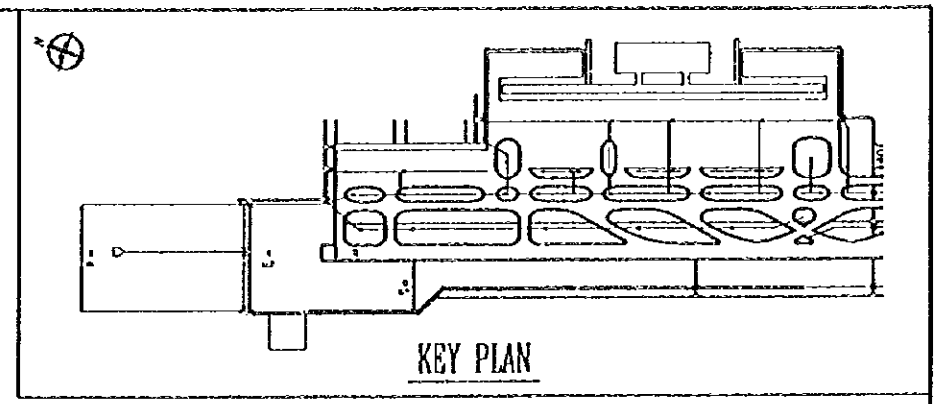


PEOPLE'S REPUBLIC OF CHINA	
SHANGHAI PUDONG INTERNATIONAL AIRPORT PROJECT	JANUARY 1997
STORM DRAINAGE LAYOUT PLAN (2/4)	
SCALE	1:1000
DWG-03(2/4)	
JAPAN INTERNATIONAL COOPERATION AGENCY	

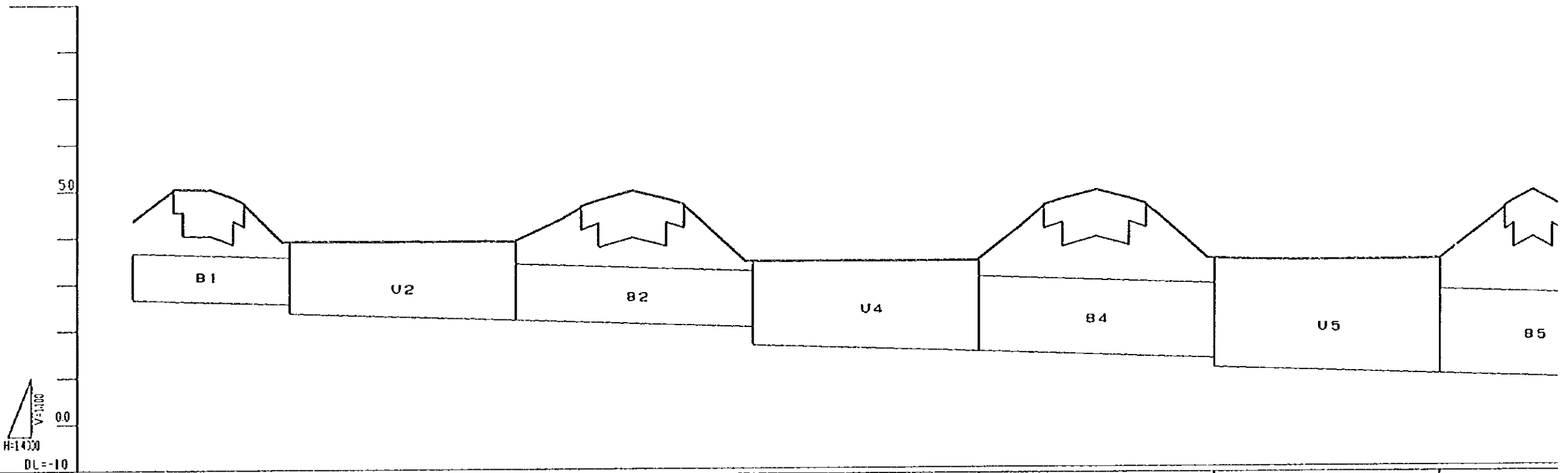


ROOT No.		AI
SIZE OF STRUCTURE		B 2.0xHK12-223
GRADE	2.03	$i=0.08\%$ $L=2155.280m$
DESIGNED SURFACE	3.23	
BOTTOM ELEVATION	2.03	
B COORDINATES	H195 +5.000	
P COORDINATES	P250 +0.000	
DISTANCE	0.000	

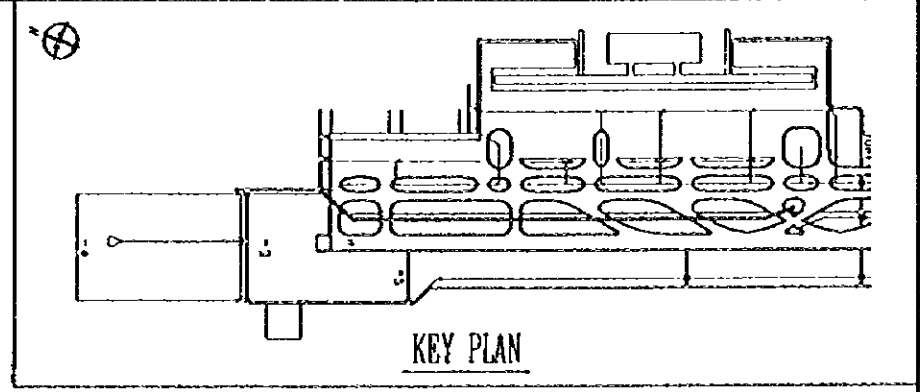
7



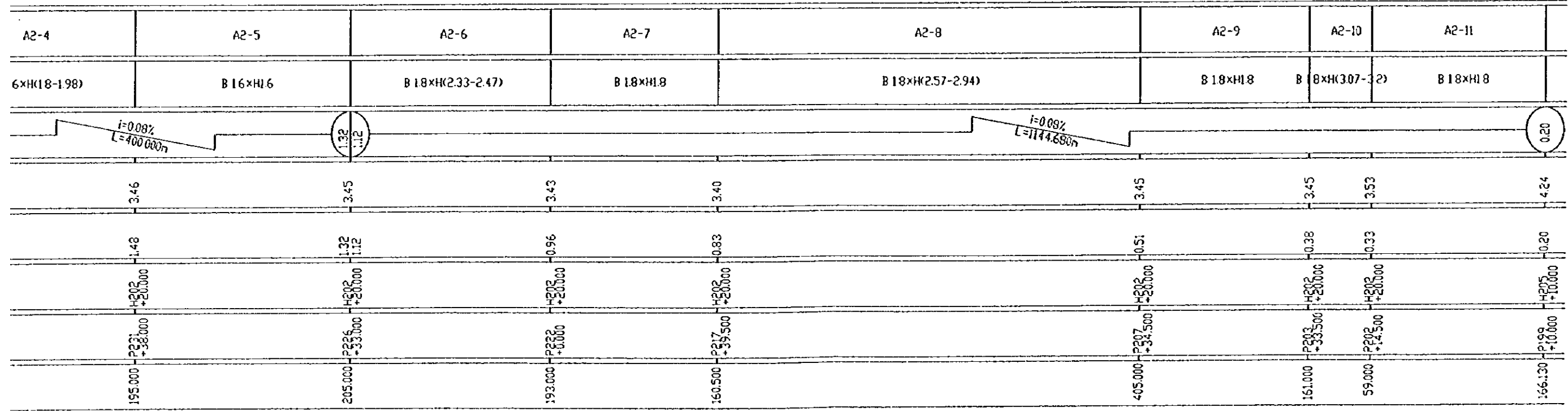
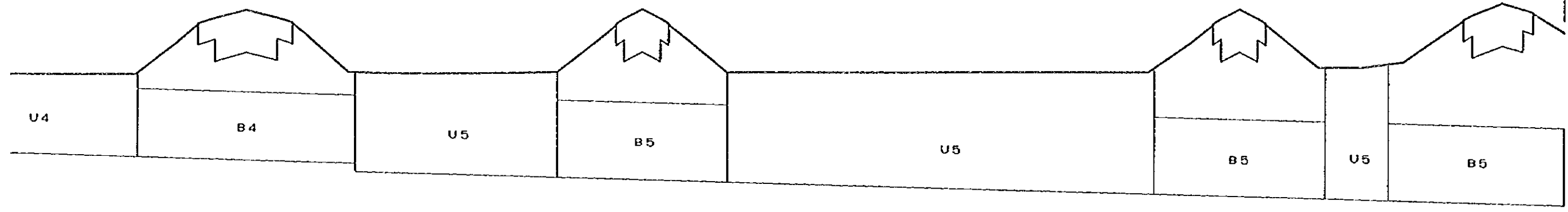
PEOPLE'S REPUBLIC OF CHINA	
SHANGHAI PUDONG INTERNATIONAL AIRPORT PROJECT	JANUARY 1997
STORM DRAINAGE PROFILE (1/17)	
SCALE	H=1:400, V=1:100
DWG1-D4(1/17)	
JAPAN INTERNATIONAL COOPERATION AGENCY	



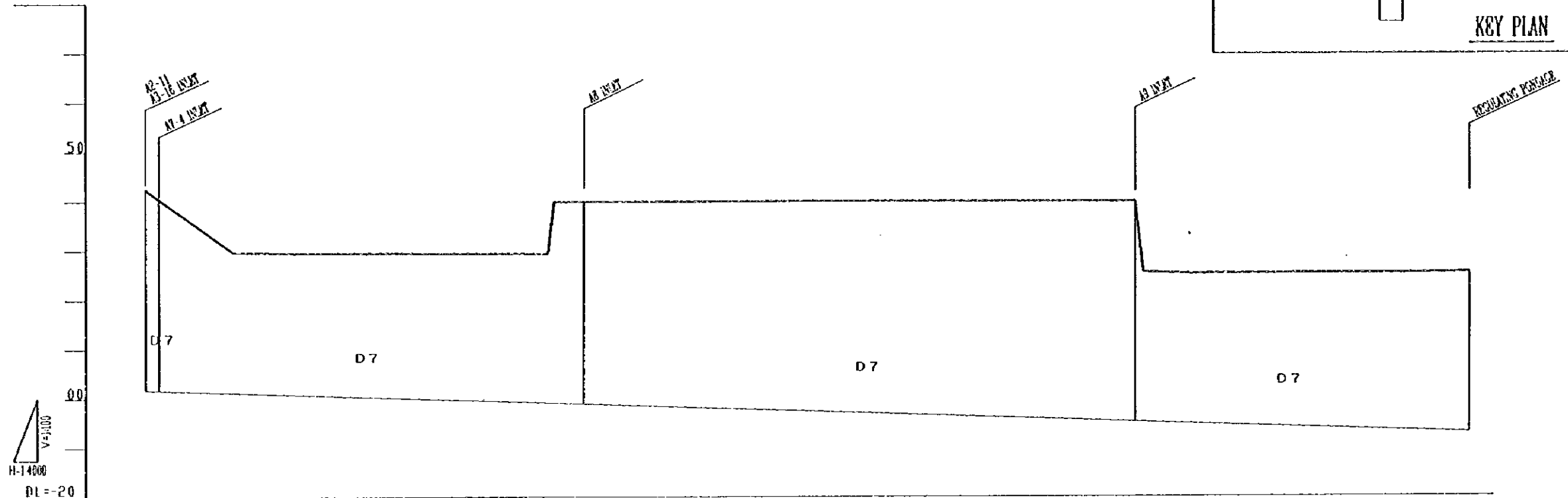
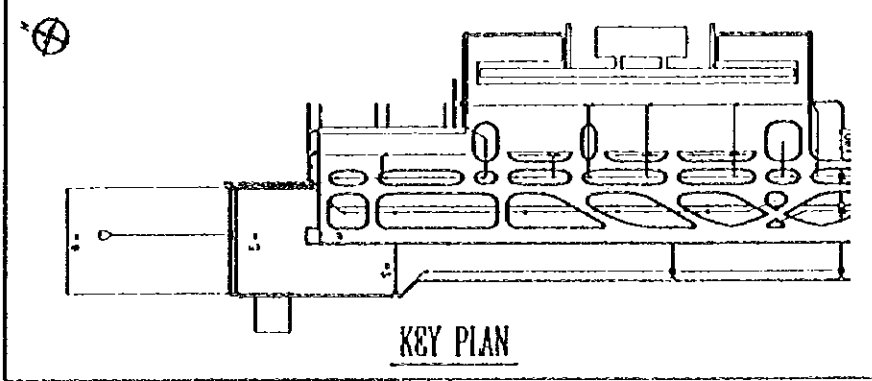
ROOT No.	A2-1	A2-2	A2-3	A2-4	A2-5	A2-6	A2-7
SIZE OF STRUCTURE	B 1.0xH1.0	B 1.2xH(1.54-1.7)	B 1.2xH1.2	B 1.6xH(1.8-1.98)	B 1.6xH1.6	B 1.8xH(2.33-2.47)	B 1.8xH1
GRADE	2.66	2.56 2.36	2.04 1.64	1.32 1.12			
DESIGNED SURFACE	4.36	3.90	3.90	3.44	3.46	3.45	3.43
BOTTOM ELEVATION	2.66	2.56 2.36	2.20	2.04 1.64	1.48	1.32 1.12	0.96
B COORDINATES	203 +25.000	202 +20.000	202 +20.000	202 +20.000	202 +20.000	202 +20.000	202 +20.000
P COORDINATES	250 +0.000	246 +33.000	241 +38.000	236 +33.000	231 +38.000	226 +33.000	222 +0.000
DISTANCE	0.000	134.740	195.000	205.000	195.000	205.000	193.000



A2-16 COMMENT
A2-12 CHECK



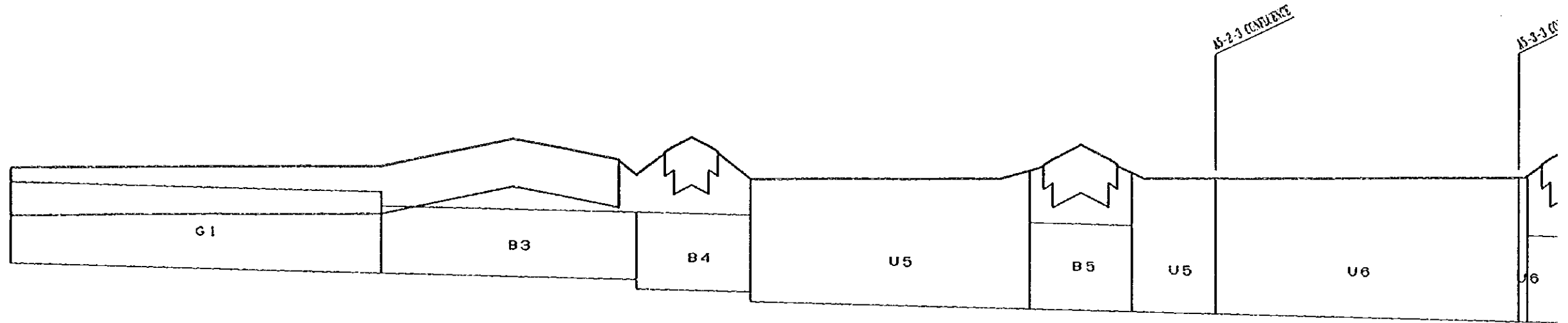
PEOPLE'S REPUBLIC OF CHINA	
SHANGHAI PUDONG INTERNATIONAL AIRPORT PROJECT	JANUARY 1997
STORM DRAINAGE PROFILE (2/17)	
SCALE	H=1:4000, V=1:100 DWG1-04(2/17)
JAPAN INTERNATIONAL COOPERATION AGENCY	



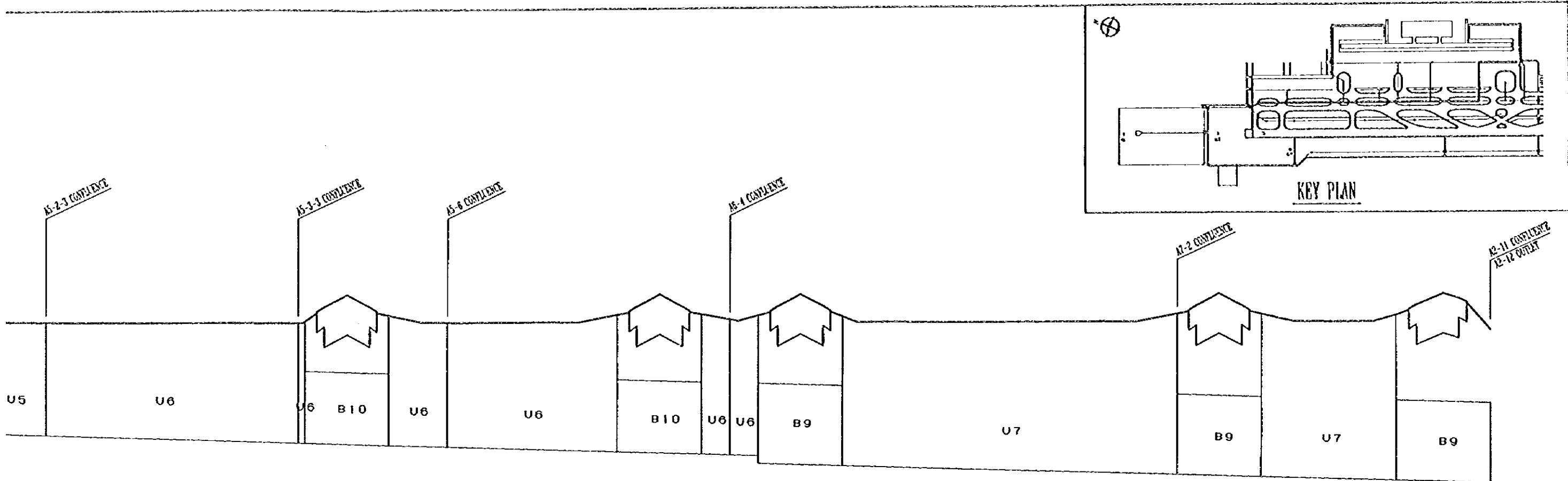
H-1400
V=1:100
DL = -2.0

ROOT No	A2-12	A2-13	A2-14	A2-15
SIZE OF STRUCTURE	B 30xH(4.04-3.85)	B 30xH(3.85-4.07)	B 30xH(4.07-4.44)	B 30xH(4.44-3.22)
GRADE	0.20	i=0.08% L=1092.5m		-0.68
DESIGNED SURFACE	1.24 4.04	3.96	3.98 2.51	2.94
BOTTOM ELEVATION	0.20 0.15	-0.05	-0.45 -0.50	-0.68
N COORDINATES	N205 +10.000 N205 +20.000	N205 +10.000	N193 +327.50	N192 +277.50
P COORDINATES	P196 +10.000 P196 +39.500	P190 +10.000	P190 +10.000	P191 +20.000
DISTANCE	0.000 10.500	349.500	457.250 50.250	225.000

PEOPLE'S REPUBLIC OF CHINA	
SHANGHAI PUDONG INTERNATIONAL AIRPORT PROJECT	JANUARY 1997
STORM DRAINAGE PROFILE (3/17)	
SCALE	H-1:400, V-1:100 DWG1-D4(3/17)
JAPAN INTERNATIONAL COOPERATION AGENCY	

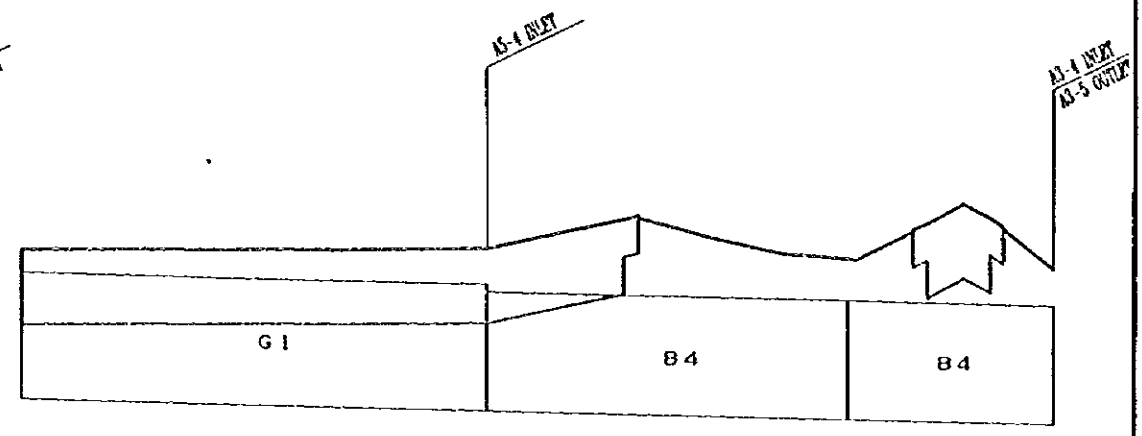
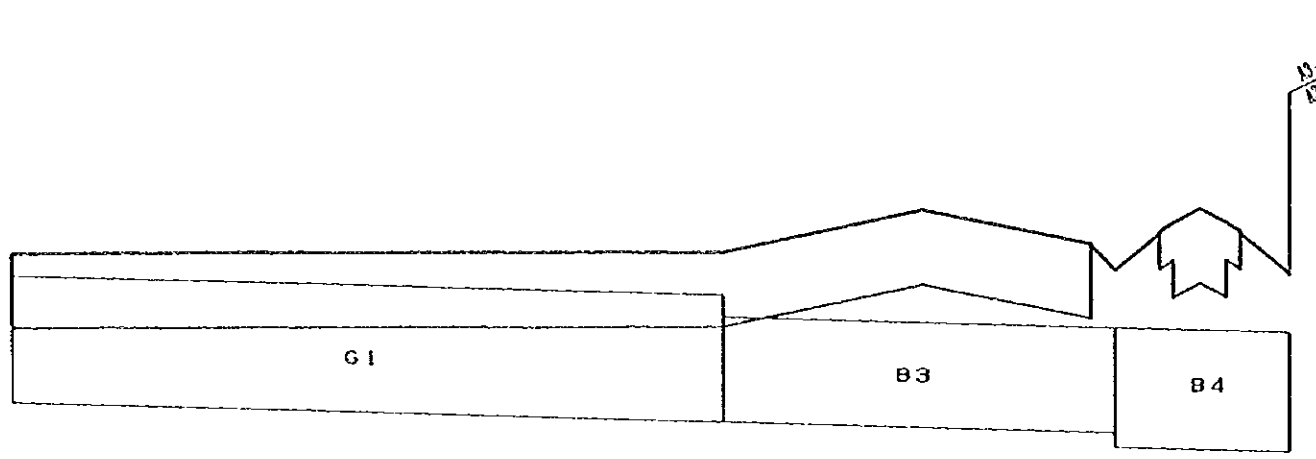
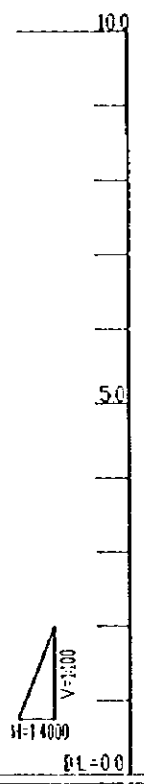
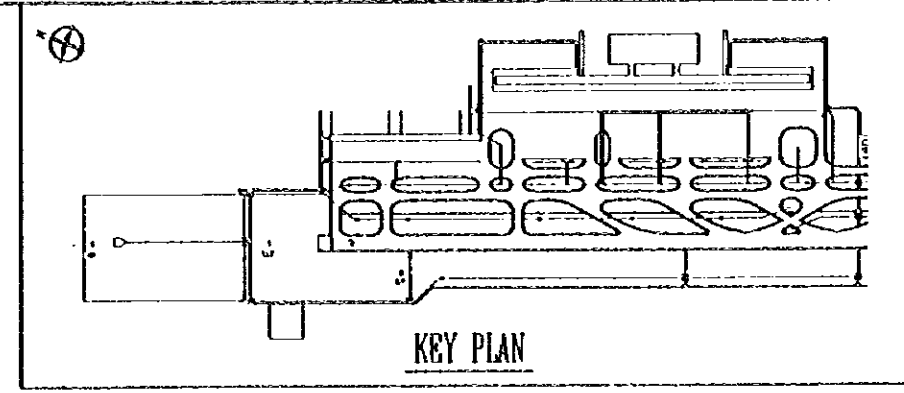


SPAN No.		A5-1-1	A5-1-2	A5-1-3	A3-1	A3-2	A3-3	A3-4	A3-5
SIZE OF STRUCTURE		B 1.4xH1.7	B 1.4xH1.4	B 1.6xH1.6	B 1.8xH(2.55-2.89)	B 1.8xH1.8	B 1.8xH(2.9-2.83)	B 3.8xH(2.83-3.01)	B 3.8xH(3.01-3.1)
GRADE		2.74	$i=0.09\%$ $L=530.000m$		$i=0.09\%$ $L=95.500m$	2.04	1.84	$i=0.09\%$ $L=110.500m$	
DESIGNED SURFACE		4.74	4.73	4.50	4.39	4.54	4.48	4.36	4.33
BOTTOM ELEVATION		2.74	2.48	2.32 2.12	2.04 1.84	1.65	1.58	1.53	1.32 1.32
B COORDINATES		H214 +8.000	H214 +8.000	H208 +8.500	H206 +9.500	H206 +9.500	H206 +9.500	H206 +9.500	H206 +9.500
P COORDINATES		P235 +5.000	P245 +10.000	P245 +10.000	P245 +10.000	P239 +13.500	P227 +10.500	P235 +20.000	P255 +5.000 P228 +38.000
DISTANCE		0.000	315.000	215.000	95.500	234.500	85.000	70.500	255.000 7.000



A3-3	A3-4	A3-5	A3-6	A3-7	A3-8	A3-9	A3-10	A3-11	A3-12	A3-13	A3-14	A3-15	A3-16	
(2.9-2.8)	B 38xHK(2.83-3.61)	B 38xHK(3.01-3.04)	B 36xHK(3.01-3.04) B 38xHK(3.24-3.11)	B 38xHK(3.11-3.41)	B 36xHK(3.49-3.35) B 38xHK(3.49-3.35)	B 38xHK(3.37-3.5)	B 4.8xH2.0	B 4.25xHK(3.73-4.02)	B 4.8xH2.0	B 4.25xHK(4.07-4.14)	B 4.8xH2.0	B 4.8xH2.0		
	i=0.08% L=1110.500m					0.95 0.75		i=0.09% L=738.050m				0.16		
4.36		4.33 4.36	4.50	4.31	4.48	4.49	4.36	4.45	4.41		4.43	4.42	4.38	4.24
1.53		1.32 1.32	1.25	1.20	1.07	1.00	0.97	0.95 0.75	0.68		0.41	0.35	0.24	0.16
P206 +9.500		P206 +9.500 P228 +9.500 P228 +9.500	P206 +9.500	P206 +9.500	P221 +9.500	P215 +9.500	P218 +9.500	P217 +9.500	P215 +9.500		P206 +9.500	P206 +9.500	P206 +9.500	P205 +10.000
P225 +10.000		P229 +10.000 P228 +10.000	P226 +10.000	P225 +10.000	P221 +10.000	P215 +10.000	P218 +10.000	P217 +10.000	P215 +10.000		P206 +10.000	P204 +10.000	P201 +10.000	P199 +10.000
70.500		255.000 7.000	85.000	59.000	171.500	85.000	29.000	29.000	85.000		337.500	85.000	135.000	95.550

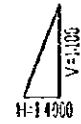

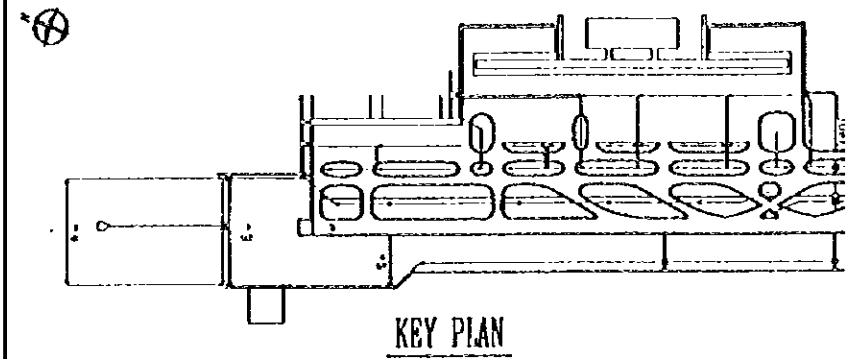
PEOPLE'S REPUBLIC OF CHINA	
SHANGHAI PUDONG INTERNATIONAL AIRPORT PROJECT	JANUARY 1997
STORM DRAINAGE PROFILE (1/17)	
SCALE	H=1:1000, V=1:100
	DWG1-D4(1/17)
JAPAN INTERNATIONAL COOPERATION AGENCY	



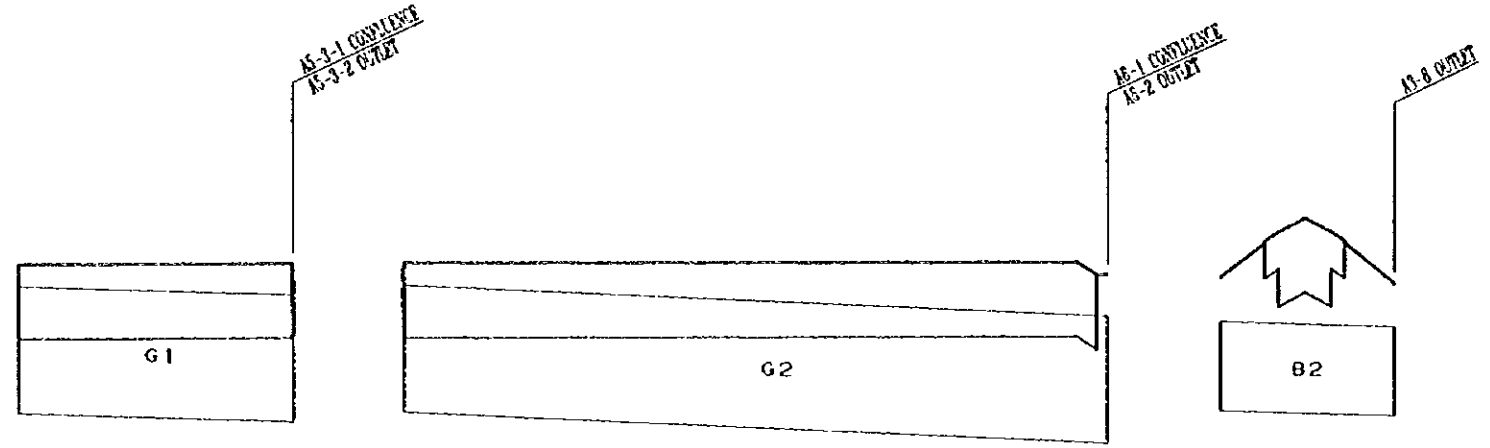
ROOT No		A5-2-1	A5-2-2	A5-2-3
SIZE OF STRUCTURE		B 14xH1.7	B 14xH1.4	B 16xH1.6
GRADE	2.73	$i=0.08\%$ $L=605.000m$		1.97
DESIGNED SURFACE	4.73	4.68	4.42	4.36
BOTTOM ELEVATION	2.73	2.42	2.25 2.05	1.97
H COORDINATES	P214 +0.000	P214 +0.000	P208 +2.500	P205 +3.500
P COORDINATES	P245 +0.000	P225 +2.000	P225 +2.000	P225 +2.000
DISTANCE	0.000	390.000	215.000	95.500

	A5-3-1	A5-3-2	A5-3-3
	B 14xH1.7	B 16xH1.6	B 16xH1.6
GRADE	2.68	$i=0.08\%$ $L=565.500m$	
DESIGNED SURFACE	4.68	4.65	4.48
BOTTOM ELEVATION	2.68	2.47	2.32
H COORDINATES	P214 +0.000	P214 +0.000	P208 +3.000
P COORDINATES	P235 +2.000	P229 +3.000	P229 +3.000
DISTANCE	0.000	255.000	115.500

PEOPLE'S REPUBLIC OF CHINA
 SHANGHAI PUDONG INTERNATIONAL AIRPORT PROJECT | JANUARY 1997
 STORM DRAINAGE PROFILE (5/17)
 SCALE H=1:4000, V=1:100 | DWG1-D4(5/17)
 JAPAN INTERNATIONAL COOPERATION AGENCY

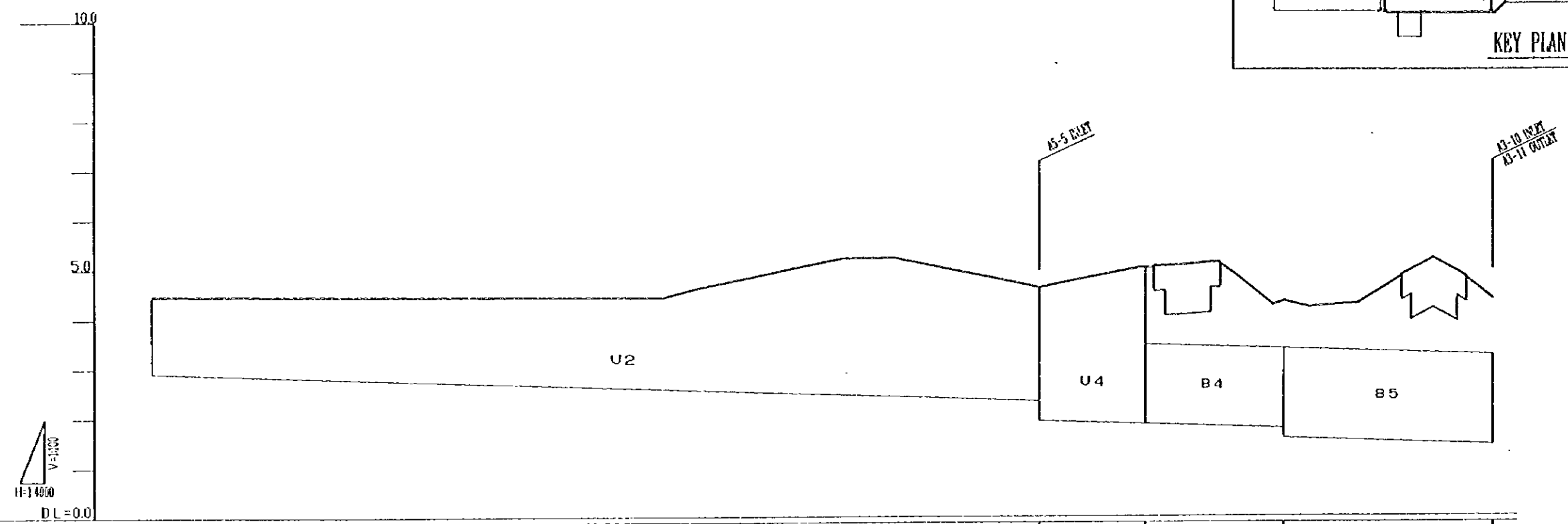
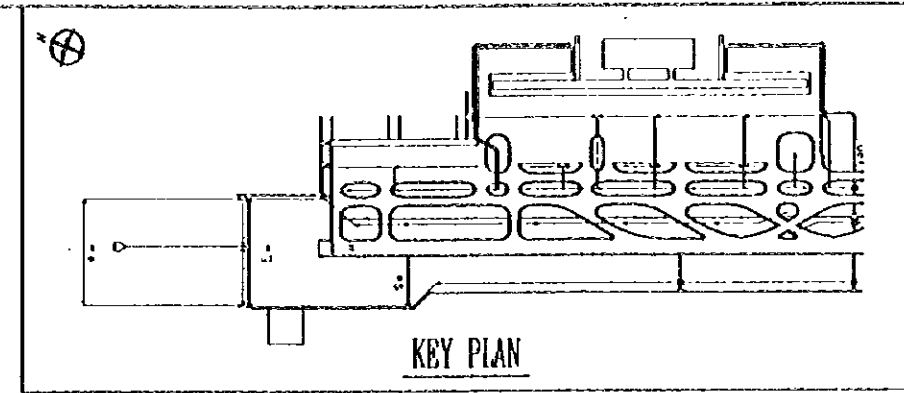


DL = 0.0



ROOF No	AS-4		AS-5		AS-6	
SIZE OF STRUCTURE	B 14xH 7		B 14xH 7		B 12xH 2	
GRADE						
DESIGNED SURFACE	4.65	4.65	4.65	4.45	4.41	4.31
BOTTOM ELEVATION	2.65	2.53	2.65	2.19	2.61	2.53
N COORDINATES	+214	+214	+214	+214	+208	+205
P COORDINATES	+17,000	+15,000	+17,000	+19,000	+17,000	+14,000
DISTANCE	0.000	151.000	0.000	385.000	0.000	95.500

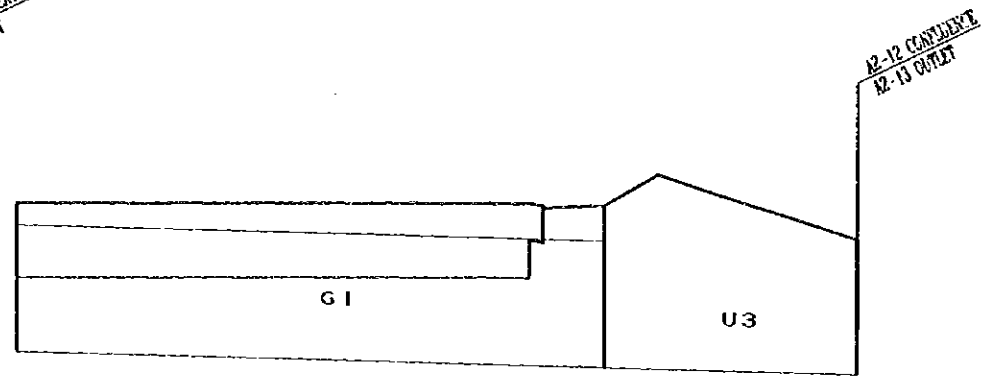
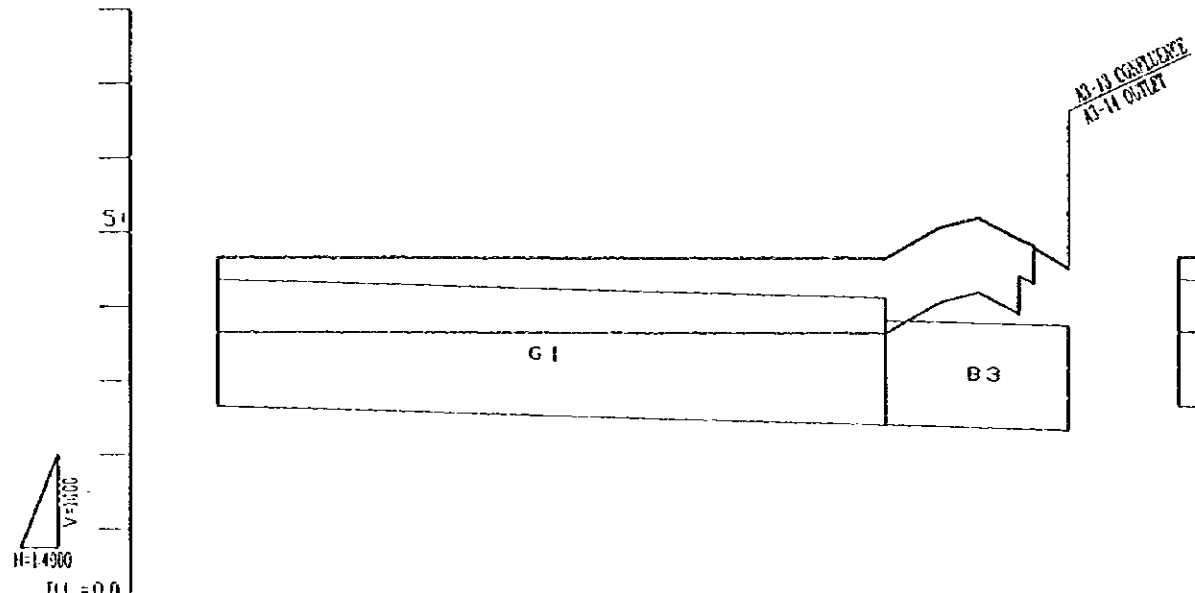
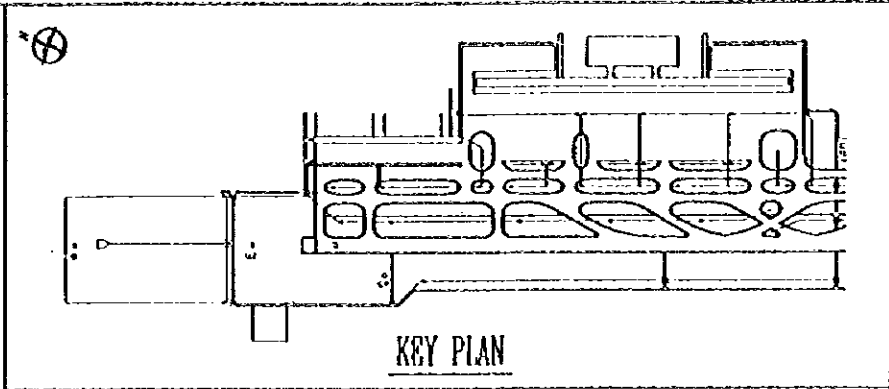
PEOPLE'S REPUBLIC OF CHINA	
SHANGHAI PUDONG INTERNATIONAL AIRPORT PROJECT	JANUARY 1997
STORM DRAINAGE PROFILE (6/17)	
SCALE	H=1:4000, V=1:100 DWG1-04(6/17)
JAPAN INTERNATIONAL COOPERATION AGENCY	



H=1:4000
V=1:100
DL=0.0

ROOF No	A6-1				A6-2	A6-3	A6-4
SIZE OF STRUCTURE	B 12xH(155-228)				B 16xH(268-314)	B 16xH16	B 18xH18
GRADE							
DESIGNED SURFACE	4.45	4.42	4.45	5.00	4.32	4.36	
BOTTOM ELEVATION	2.91	2.56	2.32 1.93	1.86	1.77 1.57	1.43	
H COORDINATES	H221 +30.000	H221 +30.000	H214 +0.000	H211 +35.000	H210 +20.000	H206 +9.500	
P COORDINATES	P225 +8.000	P215 +25.000	P215 +39.000	P215 +29.000	P218 +8.500	P218 +8.500	
DISTANCE	0.000	47.000	310.000	85.000	113.690	170.500	

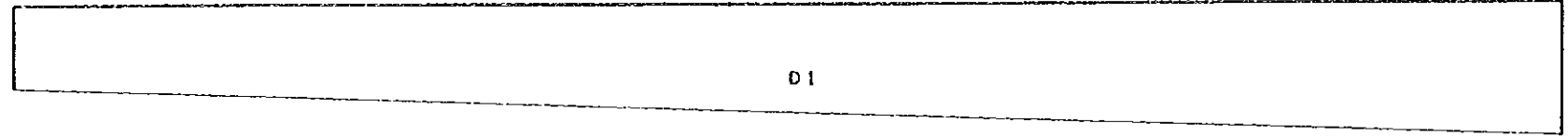
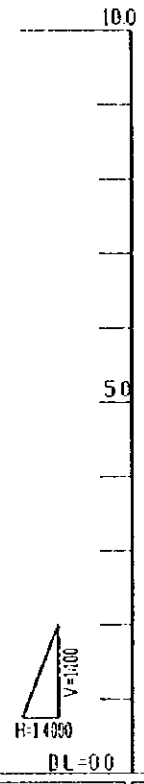
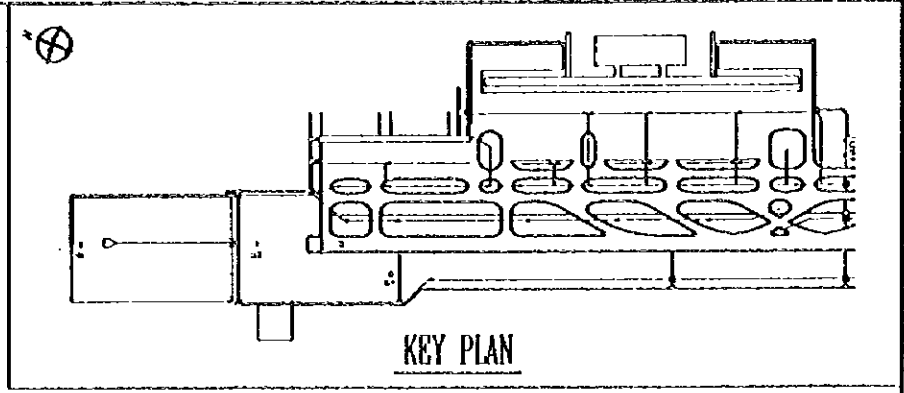
PEOPLE'S REPUBLIC OF CHINA
 SHANGHAI PUDONG INTERNATIONAL AIRPORT PROJECT | JANUARY 1997
 STORM DRAINAGE PROFILE (7/17)
 SCALE H=1:4000, V=1:100 | DWG1-04(7/17)
 JAPAN INTERNATIONAL COOPERATION AGENCY



ROOT No	A7-1		A7-2
SIZE OF STRUCTURE	B 1.4xH 7		B 1.4xH 1.4
GRADE			
DESIGNED SURFACE	4.55	4.55	4.43
BOTTOM ELEVATION	2.65	2.36	2.28
N COORDINATES	H208 +25.000	H208 +29.000	H205 +25.500
P COORDINATES	P205 +25.500	P206 +37.000	H206 +37.000
DISTANCE	0.000	365.500	99.500

ROOT No	A7-3		A7-4
SIZE OF STRUCTURE	B 1.4xH 7		B 1.4xH (2.18-1.81)
GRADE			
DESIGNED SURFACE	4.55	4.52	4.04
BOTTOM ELEVATION	2.59	2.34	2.23
N COORDINATES	H208 +25.000	H208 +29.000	H205 +10.000
P COORDINATES	P206 +37.000	P198 +35.500	P198 +35.500
DISTANCE	0.000	317.500	139.000

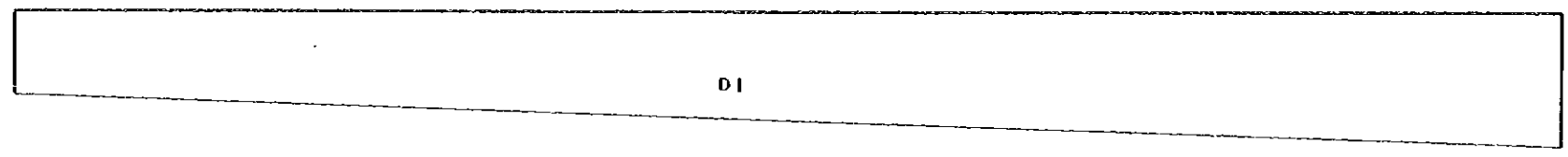
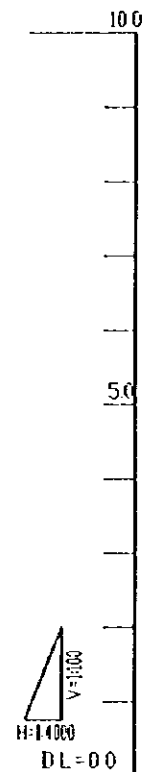
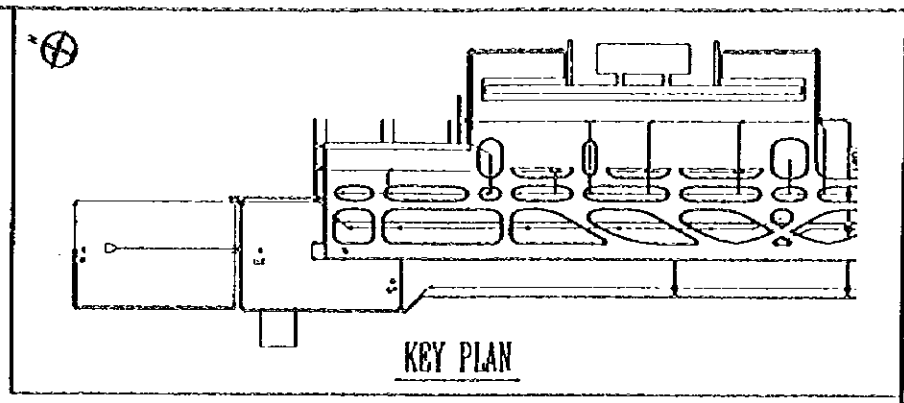
PEOPLE'S REPUBLIC OF CHINA
 SHANGHAI PUDONG INTERNATIONAL AIRPORT PROJECT | JANUARY 1997
 STORM DRAINAGE PROFILE (8/17)
 SCALE H=1:4000, V=1:100 | DWG1-D4(8/17)
 JAPAN INTERNATIONAL COOPERATION AGENCY



12-11 07/2T
12-11 07/2T

RCOT No	A8		
SIZE OF STRUCTURE	810x1112-193		
GRADE			
DESIGNED SURFACE	3.98	3.98	3.98
BOTTOM ELEVATION	2.76	2.61	2.05
H. COORDINATES	H200 +30.000	H205 +10.000	H205 +10.000
P. COORDINATES	P:72 +30.000	P:72 +30.000	P:190 +10.000
DISTANCE	0.000	210.000	700.000

PEOPLE'S REPUBLIC OF CHINA		
SHANGHAI PUDONG INTERNATIONAL AIRPORT PROJECT	JANUARY 1997	
STORM DRAINAGE PROFILE (9/17)		
SCALE	H=1:4000, V=1:100	DWG1-D4(9/17)
JAPAN INTERNATIONAL COOPERATION AGENCY		



D2-14 CONDUIT
D2-15 GULCH

ROOT No	A9		
SIZE OF STRUCTURE	B 10xH(12-1.93)		
GRADE	2.78	2.05	
DESIGNED SURFACE	3.98	3.98	3.98
BOTTOM ELEVATION	2.78	2.61	2.05
H COORDINATES	H200 +0.000	H193 +32.750	H193 +32.750
P COORDINATES	P172 +30.000	P172 +30.000	P190 +10.900
DISTANCE	0.000	210.000	700.000

PEOPLE'S REPUBLIC OF CHINA		
SHANGHAI PUDONG INTERNATIONAL AIRPORT PROJECT		JANUARY 1997
STORM DRAINAGE PROFILE (10/17)		
SCALE	H=1:4000, V=1:100	DWG1-D4(10/17)
JAPAN INTERNATIONAL COOPERATION AGENCY		