

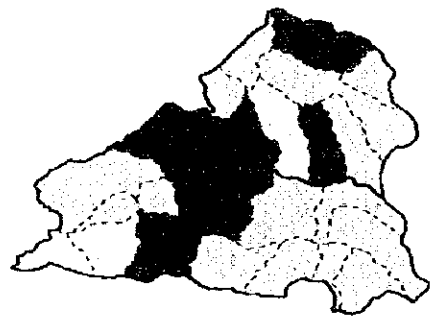
Kaski West Model Area



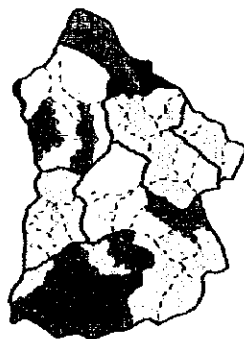
Kaski North Model Area



Parbat North Model Area



Kaski East Model Area



Parbat South Model Area

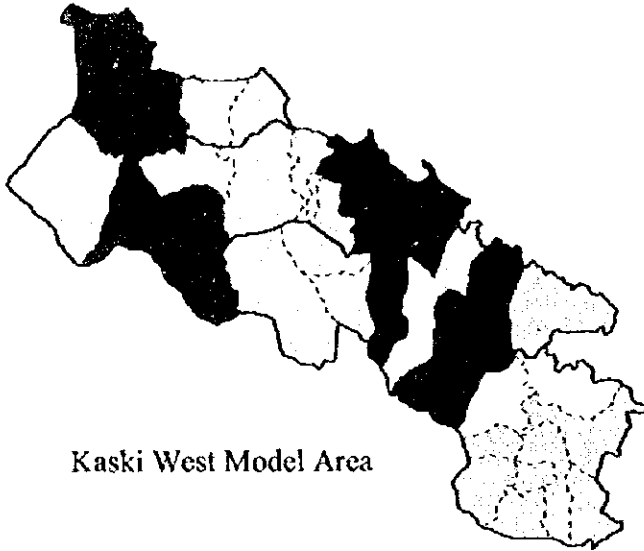
LEGEND

- Participation Ratio < 10%
- 10 < Participation Ratio < 30%
- 30 < Participation Ratio < 50%
- 50 < Participation Ratio < 70%
- 70% < Participation Ratio

Data Source:
Household Member Survey (Q-B-2)

Scale : 1/200,000





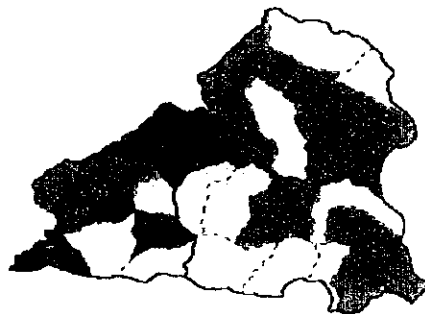
Kaski West Model Area



Kaski North Model Area



Parbat North Model Area



Kaski East Model Area



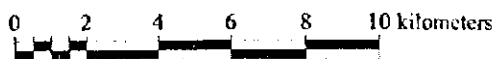
Parbat South Model Area

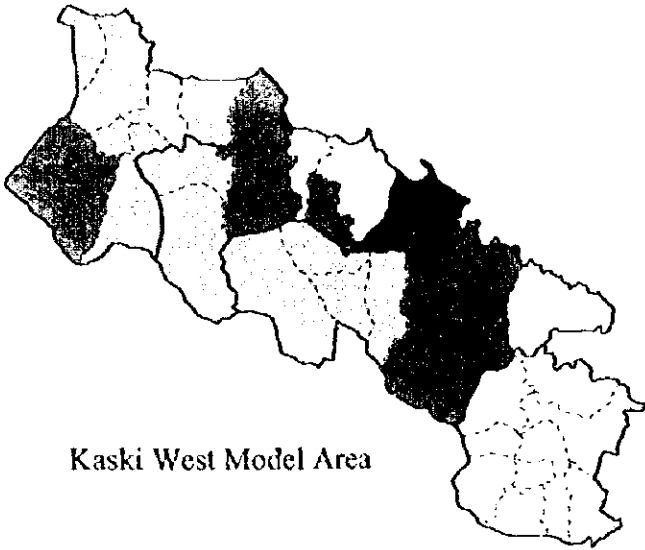
LEGEND

- Participation Ratio <= 10%
- 10 < Participation Ratio <= 30%
- 30 < Participation Ratio <= 50%
- 50 < Participation Ratio <= 70%
- 70% < Participation Ratio

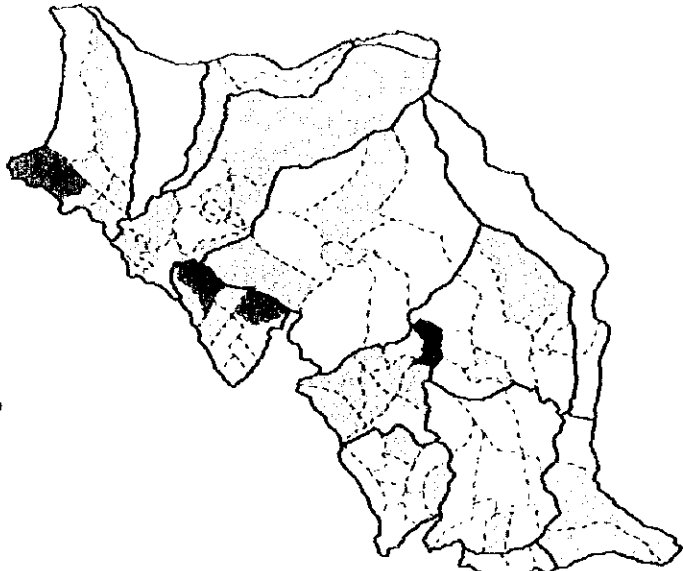
Data Source:
Household Member Survey (Q-B-3)

Scale : 1/200,000





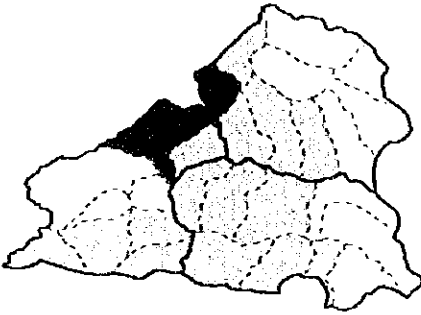
Kaski West Model Area



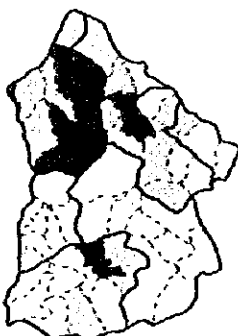
Kaski North Model Area



Parbat North Model Area



Kaski East Model Area



Parbat South Model Area

LEGEND

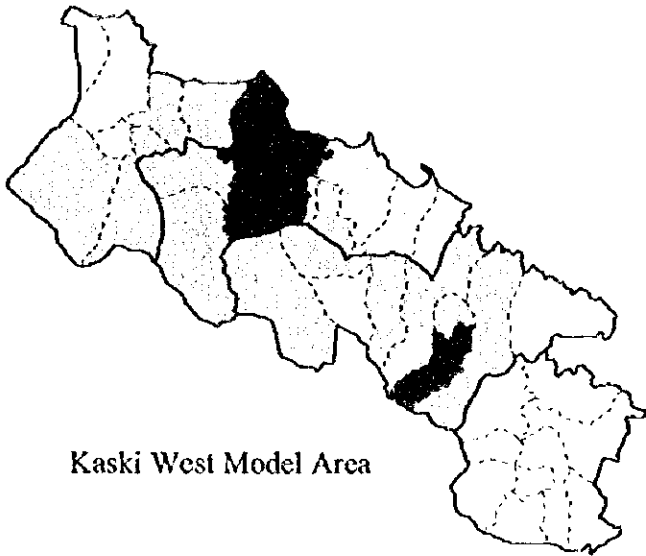
- Participation Ratio <= 10%
- 10 < Participation Ratio <= 30%
- 30 < Participation Ratio <= 50%
- 50 < Participation Ratio <= 70%
- 70% < Participation Ratio

Data Source:
Household Member Survey (Q-B-19)

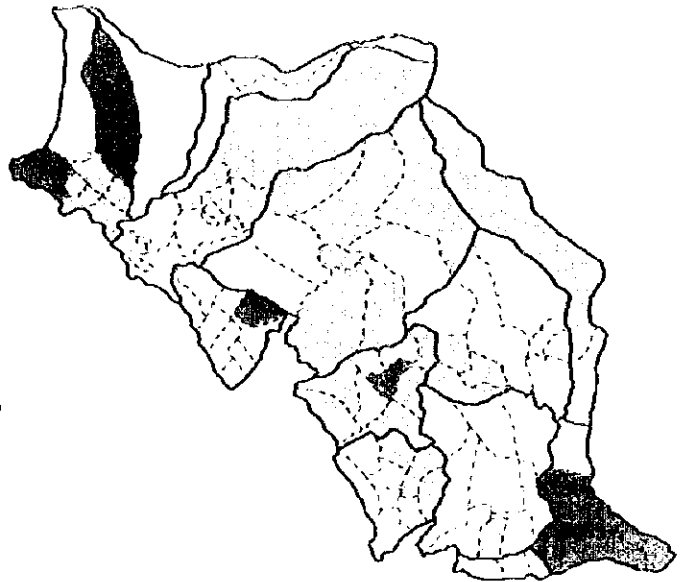
Scale : 1/200,000



**Experience of Participation in Collective Activities
About Prevention and Rehabilitation of Land Slide and Soil Erosion**



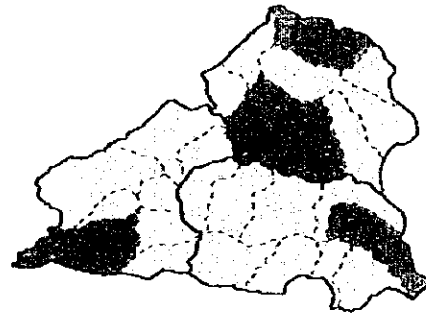
Kaski West Model Area



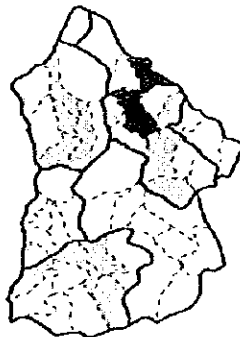
Kaski North Model Area



Parbat North Model Area



Kaski East Model Area



Parbat South Model Area

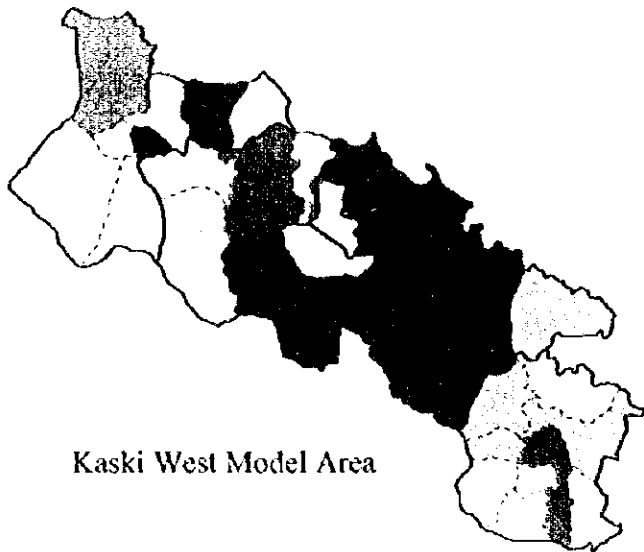
LEGEND

- Participation Ratio <= 10%
- 10 < Participation Ratio <= 30%
- 30 < Participation Ratio <= 50%
- 50 < Participation Ratio <= 70%
- 70% < Participation Ratio

Data Source:
Household Member Survey (Q-B-20)

Scale : 1/200,000

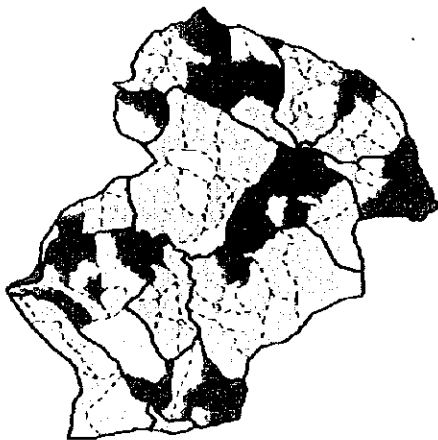




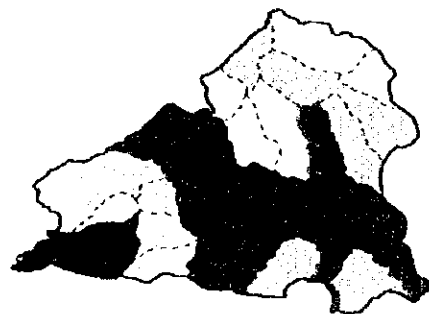
Kaski West Model Area



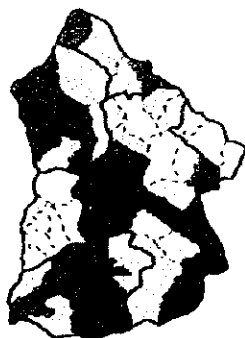
Kaski North Model Area



Parbat North Model Area



Kaski East Model Area



Parbat South Model Area

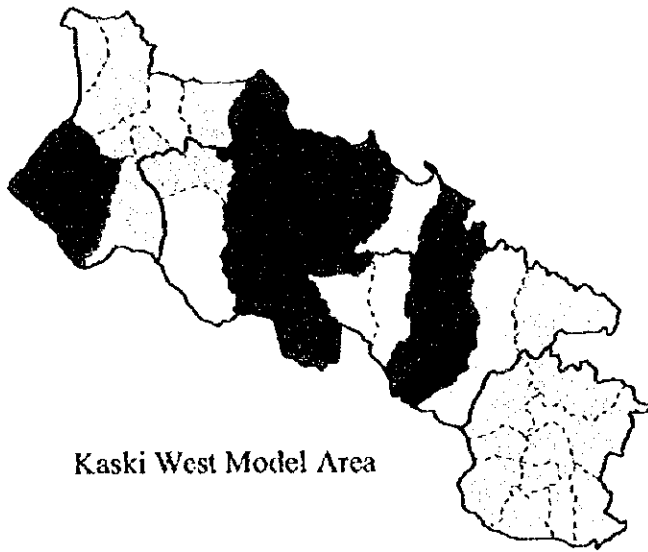
LEGEND

- Participation Ratio <= 10%
- 10 < Participation Ratio <= 30%
- 30 < Participation Ratio <= 50%
- 50 < Participation Ratio <= 70%
- 70% < Participation Ratio

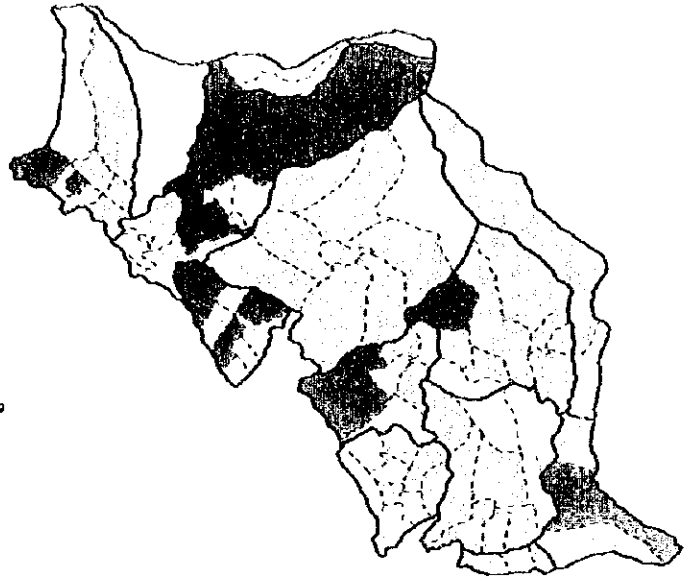
Data Source:
Household Member Survey (Q-B-21)

Scale : 1/200,000

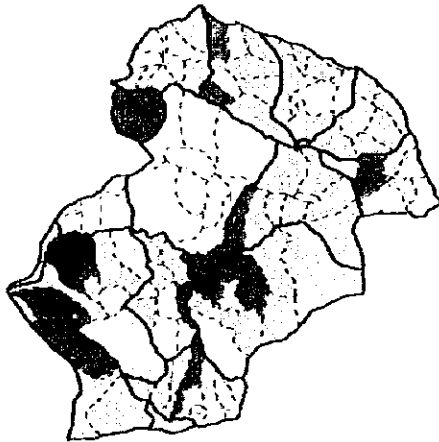




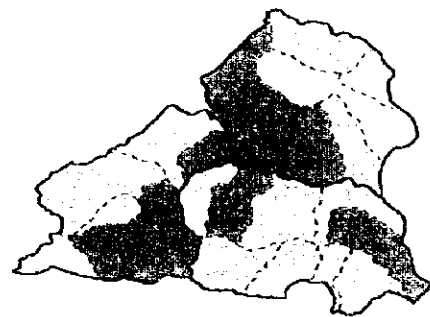
Kaski West Model Area



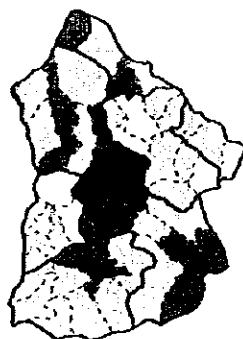
Kaski North Model Area



Parbat North Model Area



Kaski East Model Area



Parbat South Model Area

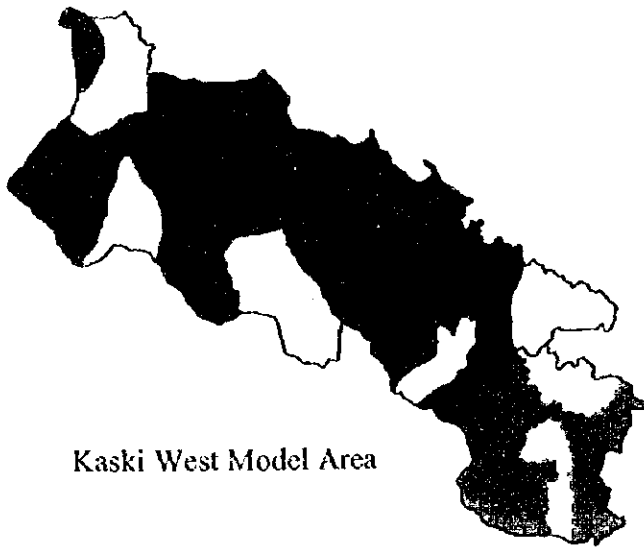
LEGEND

- Participation Ratio <= 10%
- 10 < Participation Ratio <= 30%
- 30 < Participation Ratio <= 50%
- 50 < Participation Ratio <= 70%
- 70% < Participation Ratio

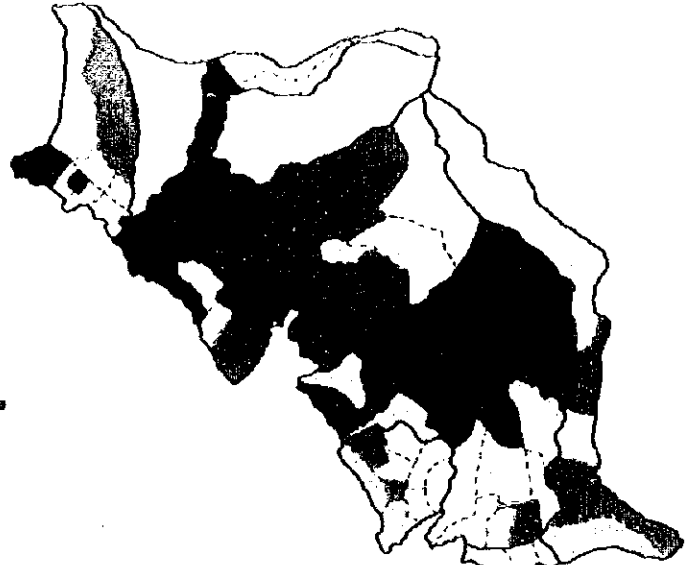
Data Source:
Household Member Survey (Q-B-19)

Scale : 1/200,000





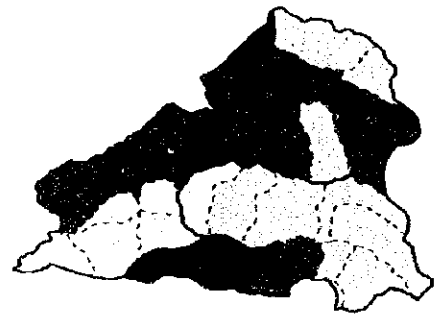
Kaski West Model Area



Kaski North Model Area



Parbat North Model Area



Kaski East Model Area




Parbat South Model Area

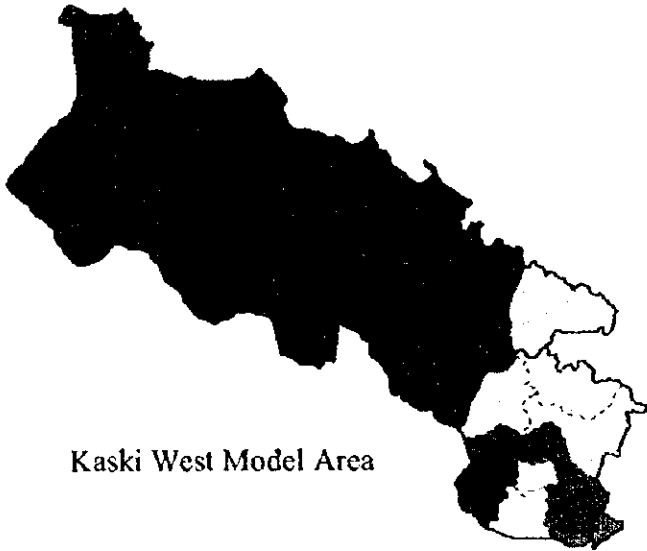
LEGEND

- Participation Ratio <= 10%
- 10 < Participation Ratio <= 30%
- 30 < Participation Ratio <= 50%
- 50 < Participation Ratio <= 70%
- 70% < Participation Ratio

Data Source:
Household Member Survey (Q-B-8)

Scale : 1/200,000





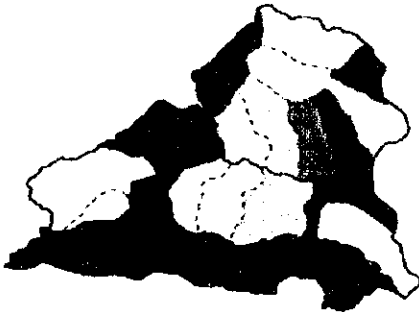
Kaski West Model Area



Kaski North Model Area



Parbat North Model Area



Kaski East Model Area



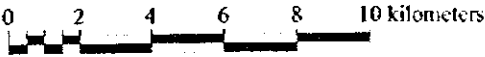
Parbat South Model Area

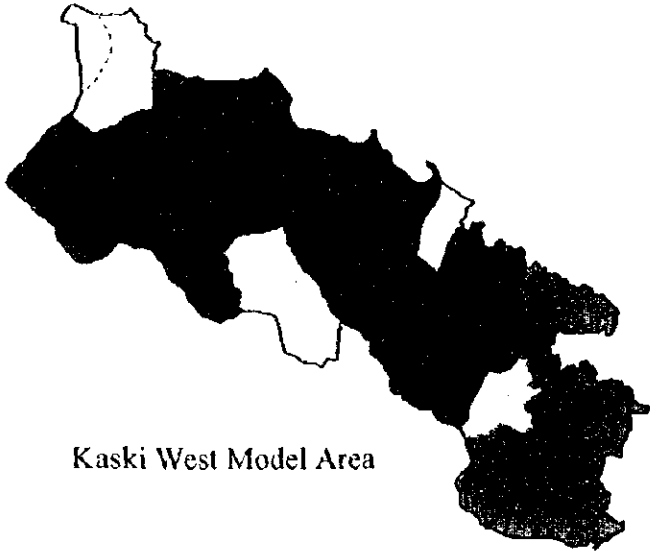
LEGEND

| |
|-------------------|
| Ratio = 0% |
| 0 < Ratio <= 5% |
| 5 < Ratio <= 10% |
| 10 < Ratio <= 20% |
| 20 < Ratio <= 30% |
| 30% < Ratio |

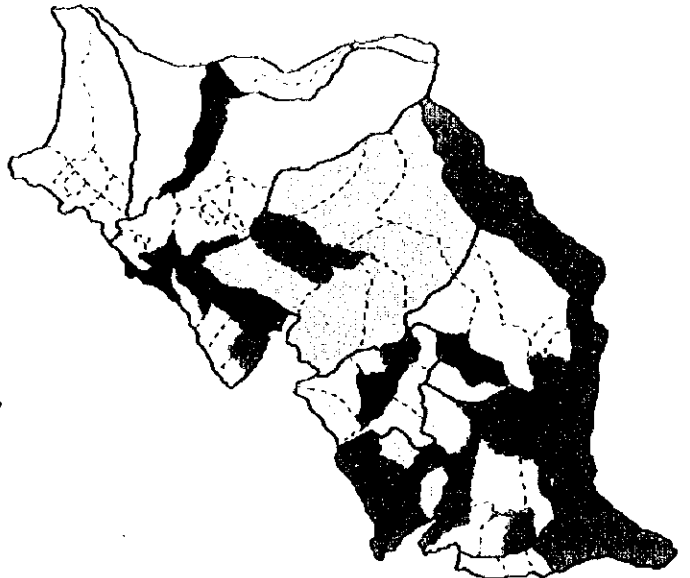
Data Source:
Household Member Survey (Q-B-4)

Scale : 1/200,000





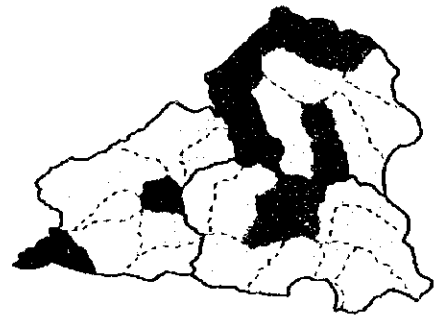
Kaski West Model Area



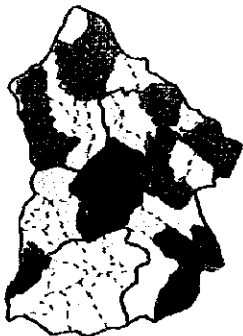
Kaski North Model Area



Parbat North Model Area



Kaski East Model Area



Parbat South Model Area

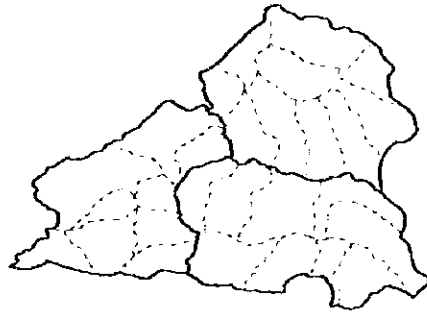
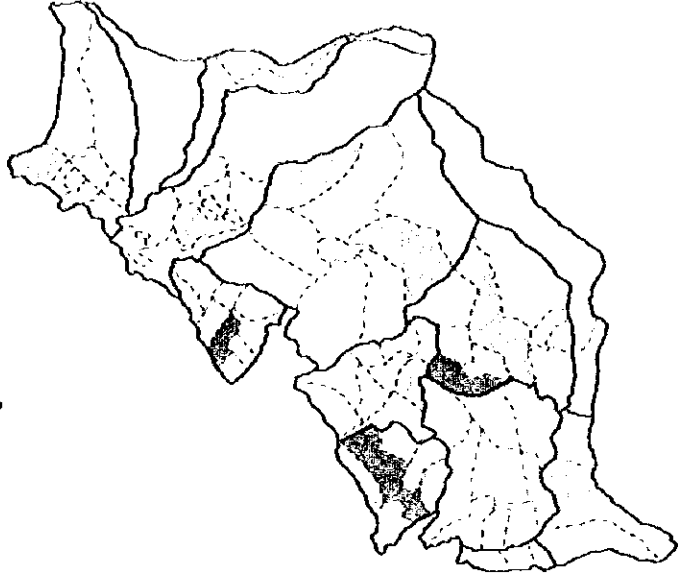
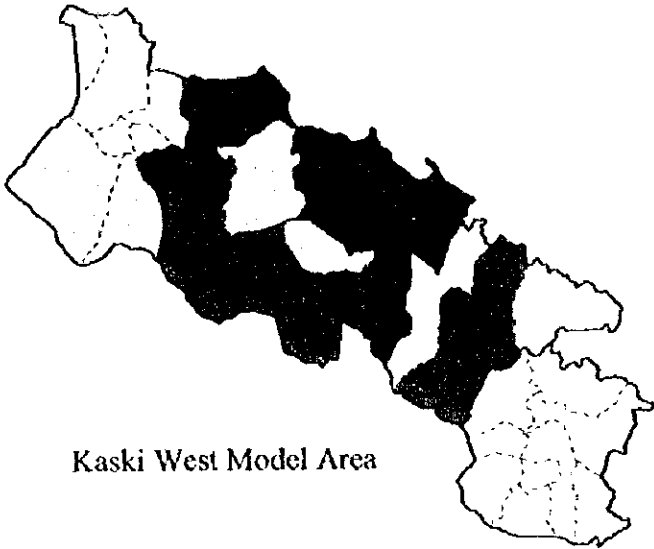
LEGEND

- Participation Ratio \leq 10%
- 10 < Participation Ratio \leq 30%
- 30 < Participation Ratio \leq 50%
- 50 < Participation Ratio \leq 70%
- 70% < Participation Ratio

Data Source:
Household Member Survey (Q-B-26)

Scale : 1/200,000





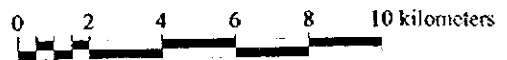
Parbat North Model Area

LEGEND

- Ratio = 0%
- 0 < Ratio <= 5%
- 5 < Ratio <= 10%
- 10 < Ratio <= 20%
- 20 < Ratio <= 30%
- 30% < Ratio

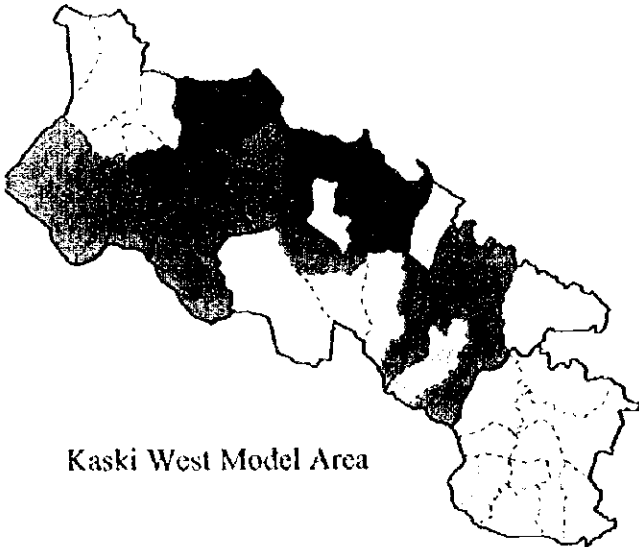
Data Source:
Household Member Survey (Q-B-2)

Scale : 1/200,000

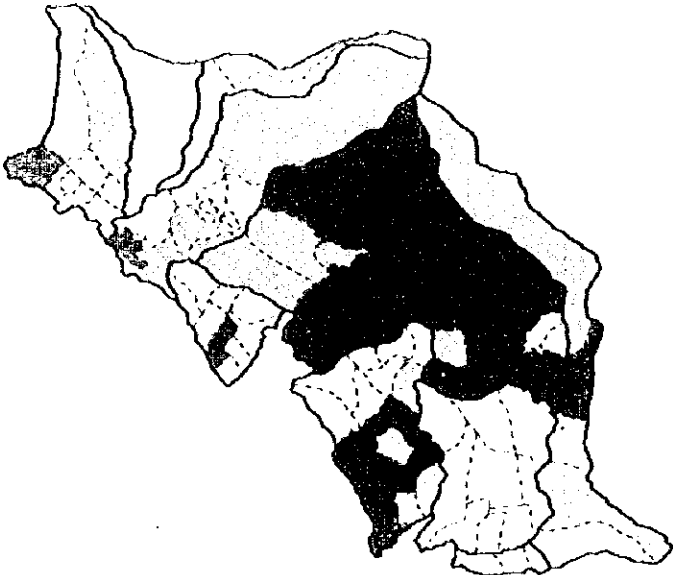


Parbat South Model Area

Proportion of Adult Household Members Having Received External Assistance for Collective Activities (Fodder Production)



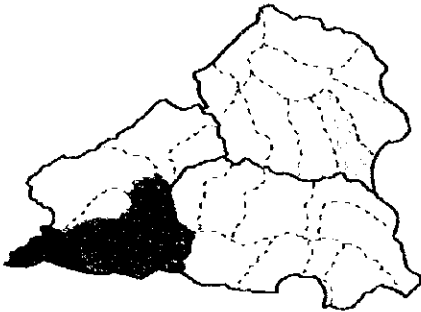
Kaski West Model Area



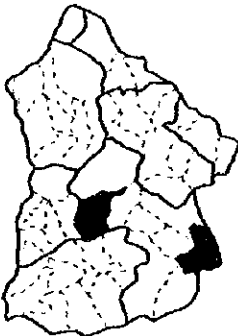
Kaski North Model Area



Parbat North Model Area



Kaski East Model Area

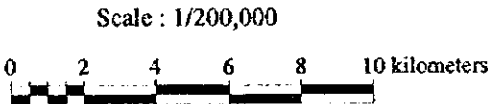


Parbat South Model Area

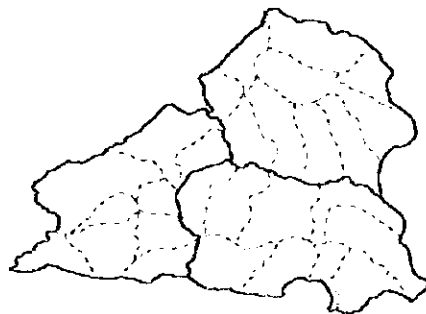
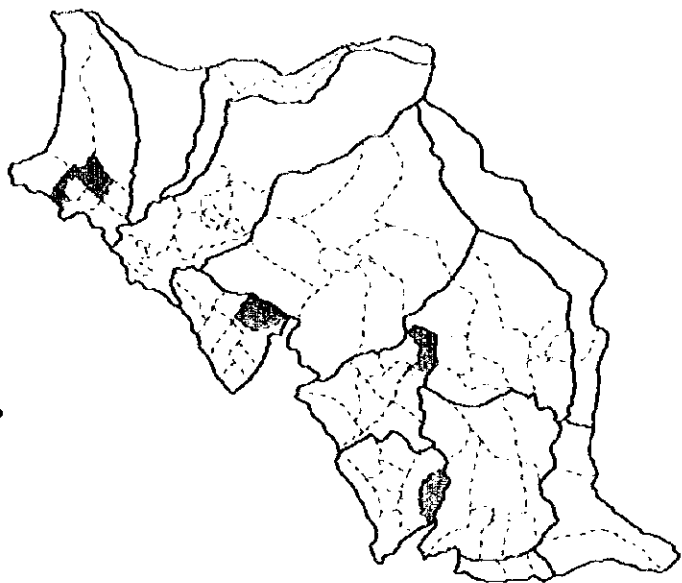
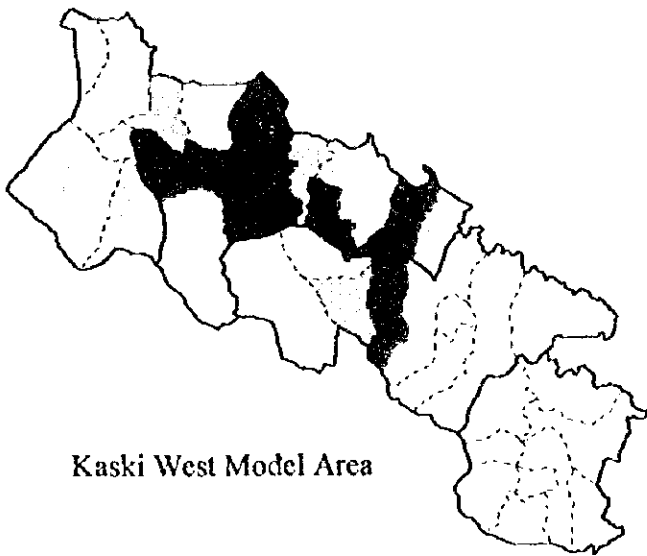
LEGEND

- Ratio = 0%
- 0 < Ratio <= 5%
- 5 < Ratio <= 10%
- 10 < Ratio <= 20%
- 20 < Ratio <= 30%
- 30% < Ratio

Data Source:
Household Member Survey (Q-B-3)

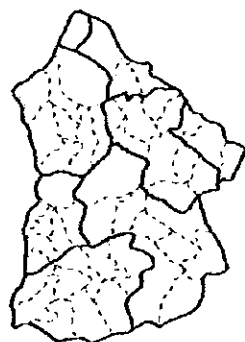


Proportion of Adult Household Members Having Received External Assistance for Collective Activities (Fuelwood Production)



Parbat North Model Area

Kaski East Model Area




Parbat South Model Area

LEGEND

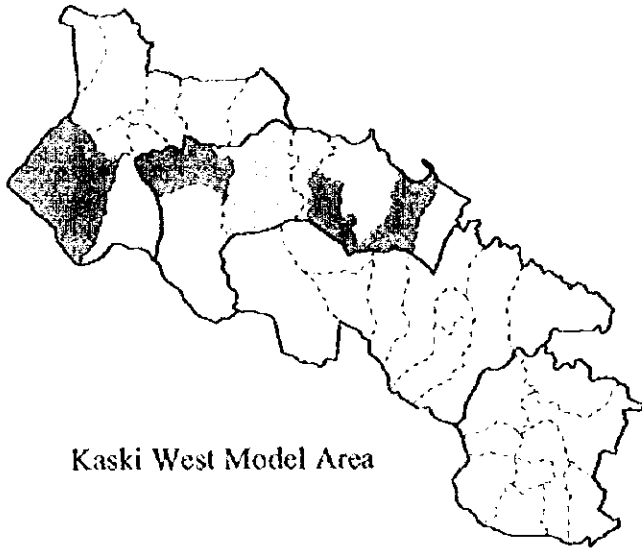
- Ratio = 0%
- 0 < Ratio <= 5%
- 5 < Ratio <= 10%
- 10 < Ratio <= 20%
- 20 < Ratio <= 30%
- 30% < Ratio

Data Source:
Household Member Survey (Q-B-19)

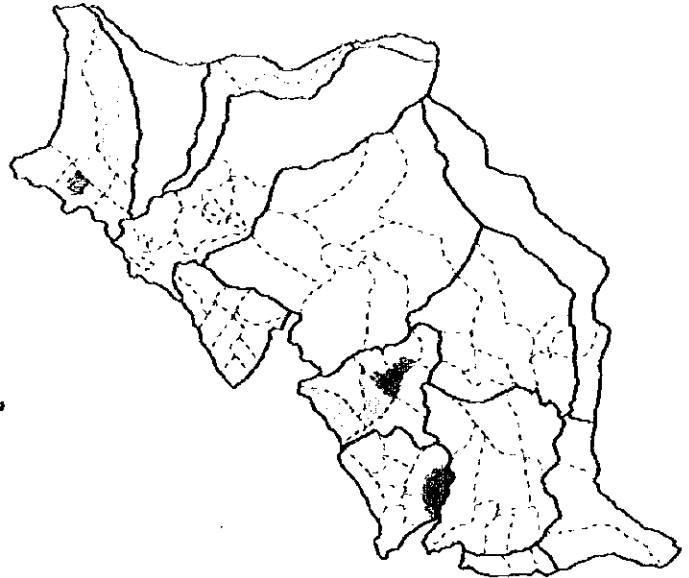
Scale : 1/200,000



Proportion of Adult Household Members Having Received External Assistance for Collective Activities (Prevention of Land Slide and Soil Erosion)



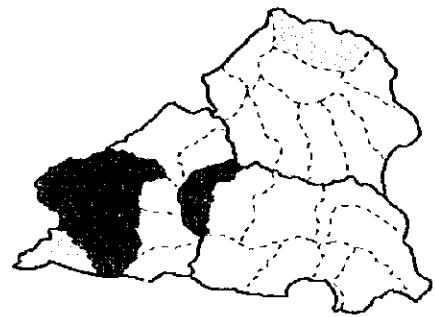
Kaski West Model Area



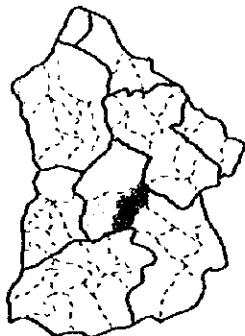
Kaski North Model Area



Parbat North Model Area



Kaski East Model Area



Parbat South Model Area

LEGEND

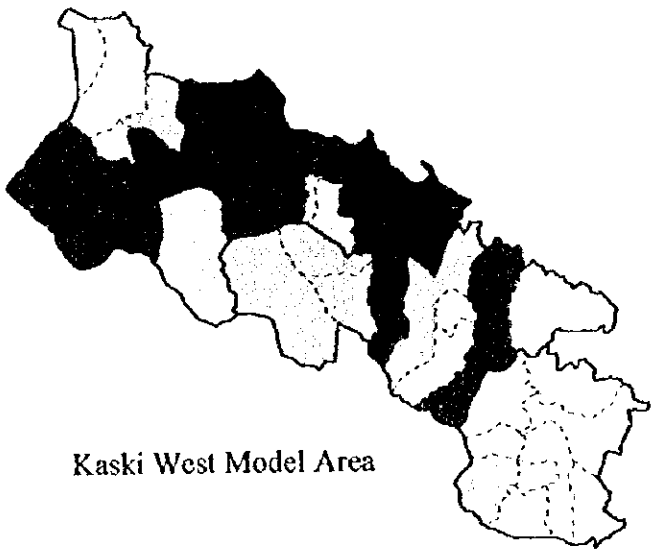
- Ratio = 0%
- 0 < Ratio <= 5%
- 5 < Ratio <= 10%
- 10 < Ratio <= 20%
- 20 < Ratio <= 30%
- 30% < Ratio

Data Source:
Household Member Survey (Q-B-20)

Scale : 1/200,000



Proportion of Adult Household Members Having Received External Assistance for Collective Activities (Flood Protection)



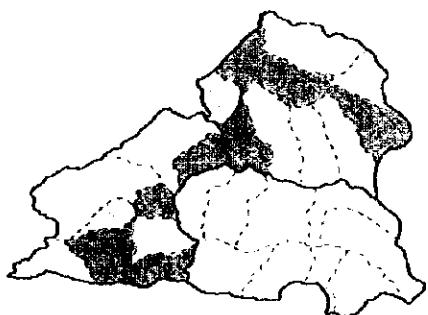
Kaski West Model Area



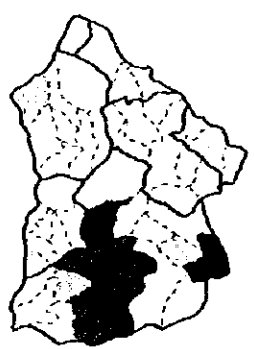
Kaski North Model Area



Parbat North Model Area



Kaski East Model Area



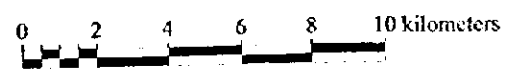
Parbat South Model Area

LEGEND

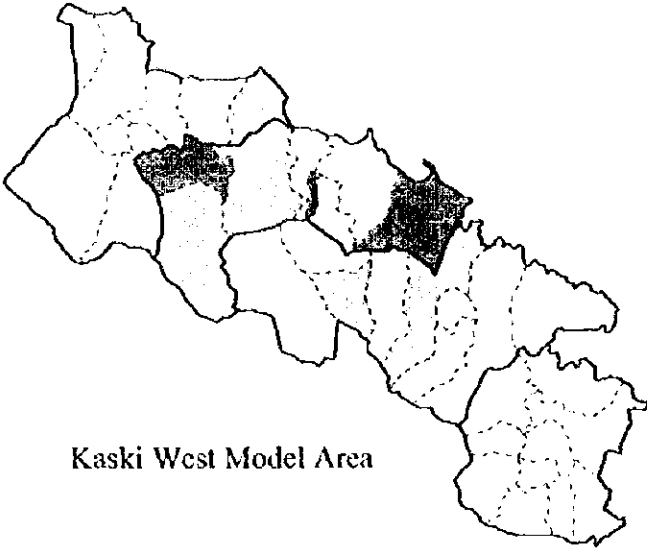
- Ratio = 0%
- 0 < Ratio <= 5%
- 5 < Ratio <= 10%
- 10 < Ratio <= 20%
- 20 < Ratio <= 30%
- 30% < Ratio

Data Source:
Household Member Survey (Q-B-21)

Scale : 1/200,000



Proportion of Adult Household Members Having Received External Assistance for Collective Activities (Forest Resource -overall)



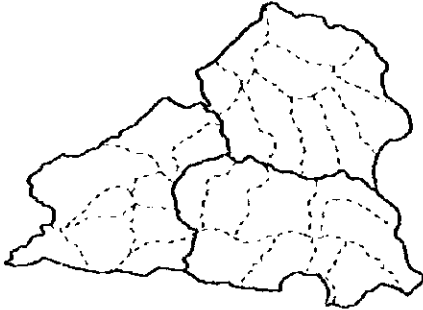
Kaski West Model Area



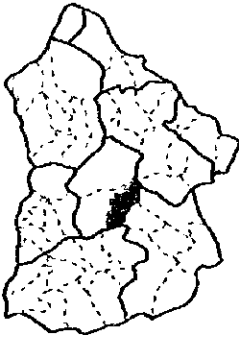
Kaski North Model Area



Parbat North Model Area



Kaski East Model Area




Parbat South Model Area

LEGEND

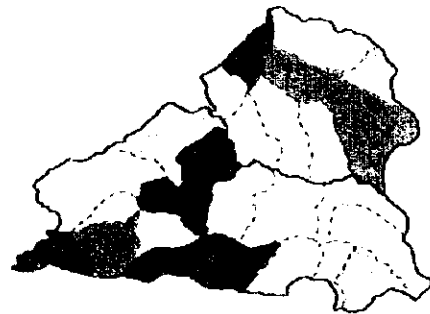
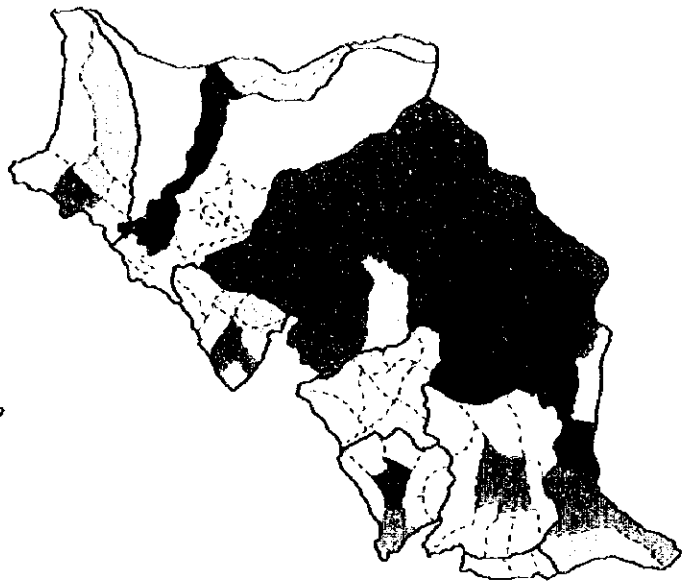
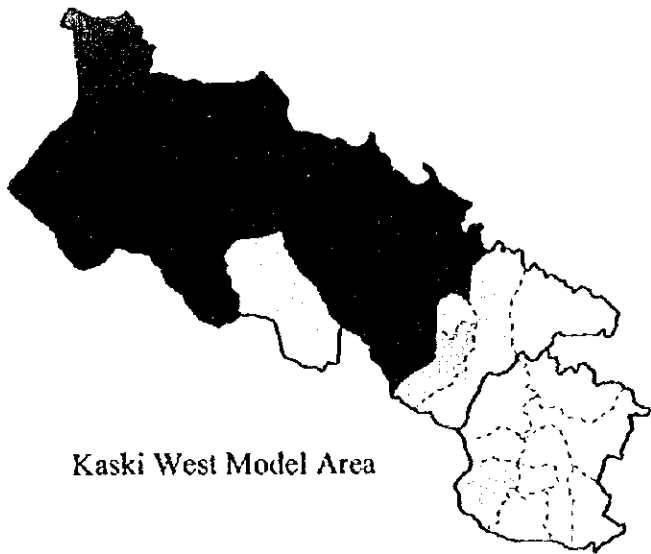
| |
|-------------------|
| Ratio = 0% |
| 0 < Ratio <= 5% |
| 5 < Ratio <= 10% |
| 10 < Ratio <= 20% |
| 20 < Ratio <= 30% |
| 30% < Ratio |

Data Source:
Household Member Survey (Q-B-9)

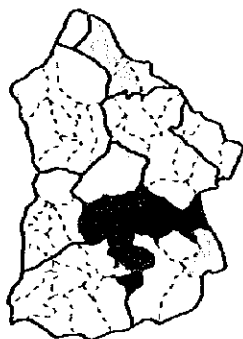
Scale : 1/200,000



Proportion of Adult Household Members Having Received External Assistance for Collective Activities (Terrace Maintenance)



Parbat North Model Area



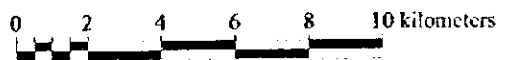
Parbat South Model Area

LEGEND

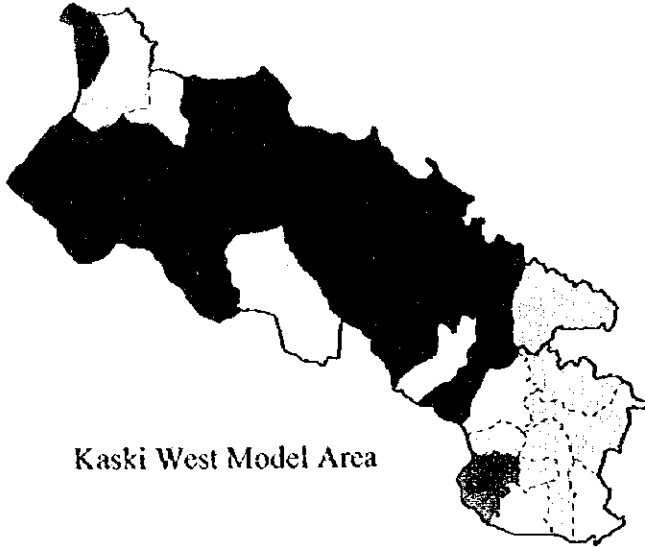
- Ratio = 0%
- 0 < Ratio <= 5%
- 5 < Ratio <= 10%
- 10 < Ratio <= 20%
- 20 < Ratio <= 30%
- 30% < Ratio

Data Source:
Household Member Survey (Q-B-8)

Scale : 1/200,000



Proportion of Adult Household Members Having Received External Assistance for Collective Activities (Foot Trail Improvement)



Kaski West Model Area



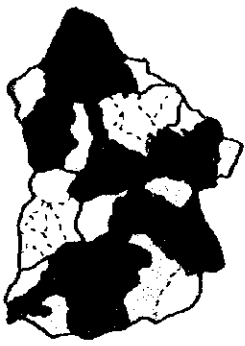
Kaski North Model Area




Parbat North Model Area



Kaski East Model Area

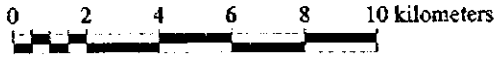


Parbat South Model Area

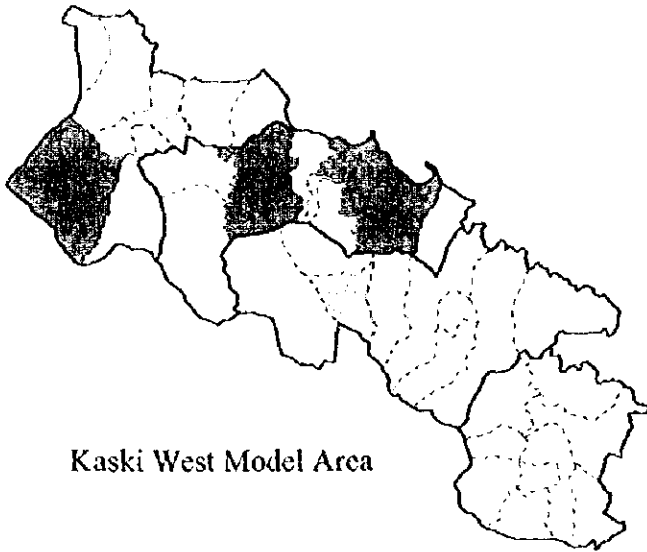


Data Source:
Household Member Survey (Q-B-4)

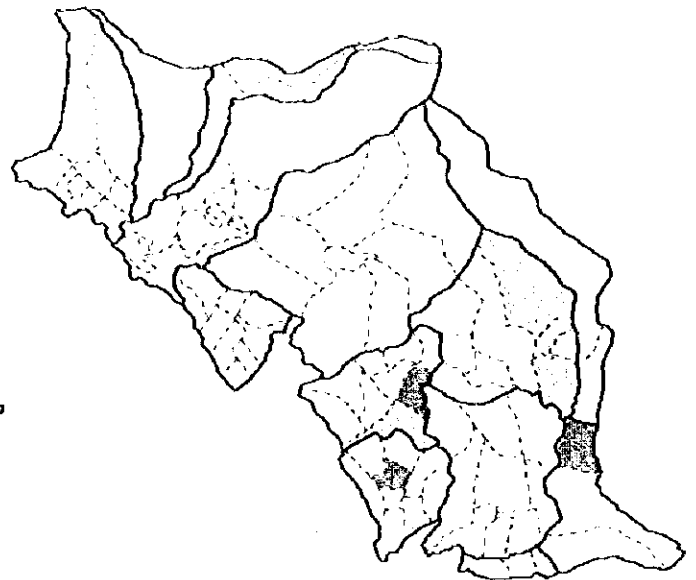
Scale : 1/200,000



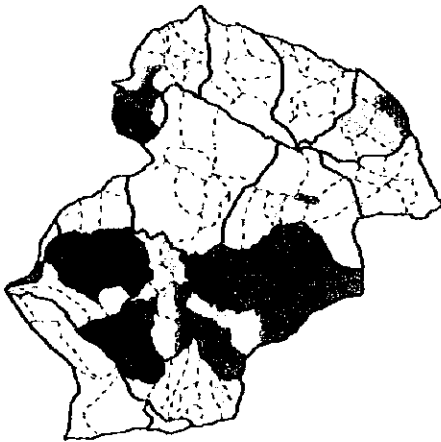
Proportion of Adult Household Members Having Received External Assistance for Collective Activities (Drinking Water Supply)



Kaski West Model Area



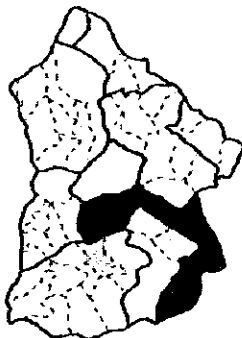
Kaski North Model Area



Parbat North Model Area



Kaski East Model Area



Parbat South Model Area

LEGEND

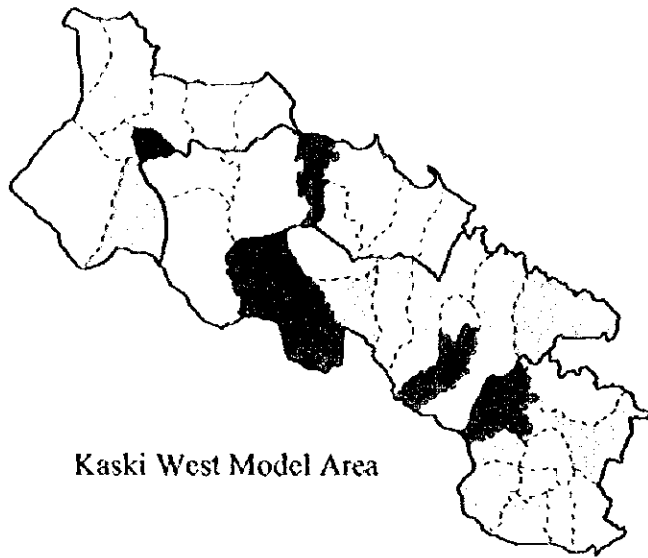
- Ratio = 0%
- 0 < Ratio <= 5%
- 5 < Ratio <= 10%
- 10 < Ratio <= 20%
- 20 < Ratio <= 30%
- 30% < Ratio

Data Source:
Household Member Survey (Q-B-26)

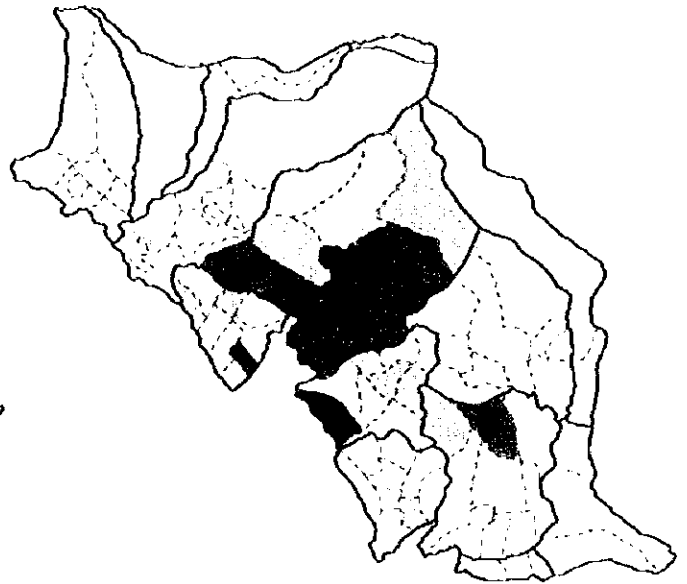
Scale : 1/200,000



Proportion of Adult Household Members Having Received External Assistance
for Collective Activities (Community Meeting)



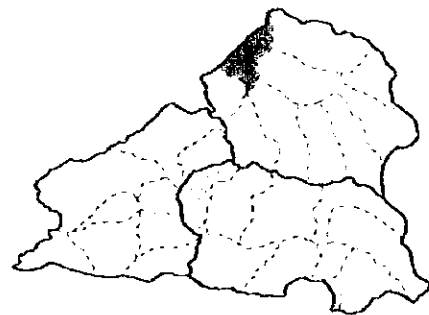
Kaski West Model Area



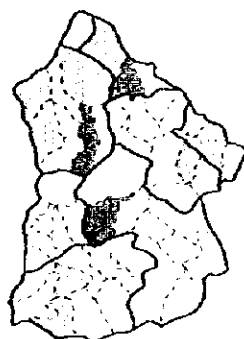
Kaski North Model Area



Parbat North Model Area



Kaski East Model Area



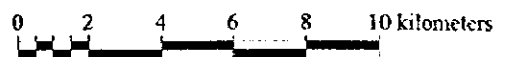
Parbat South Model Area

LEGEND

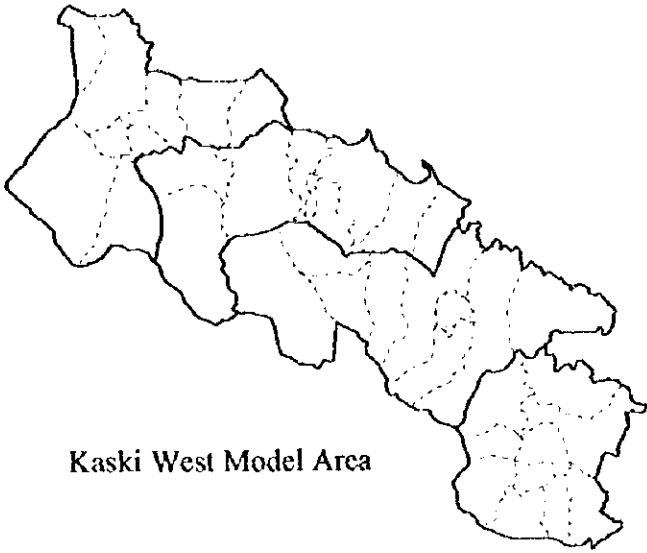
- 1st Priority
- 2nd Priority
- 3rd Priority
- 4th Priority
- 5th Priority
- 6th Priority and lower

Data Source:
Household Member Survey (Q-B)

Scale : 1/200,000



Degree of People's Concern / Interest on Food Availability



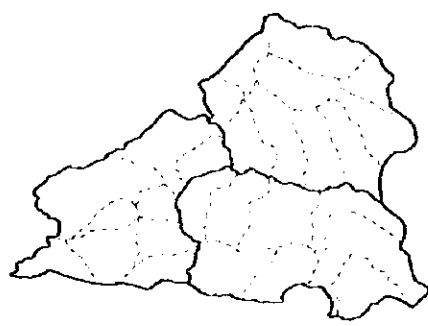
Kaski West Model Area



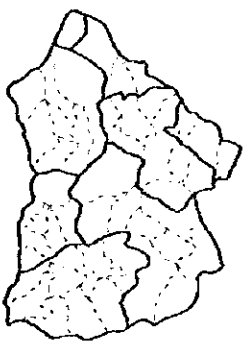
Kaski North Model Area



Parbat North Model Area



Kaski East Model Area

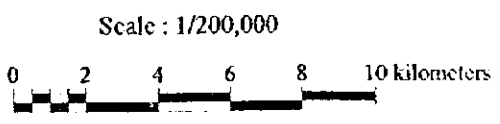


Parbat South Model Area

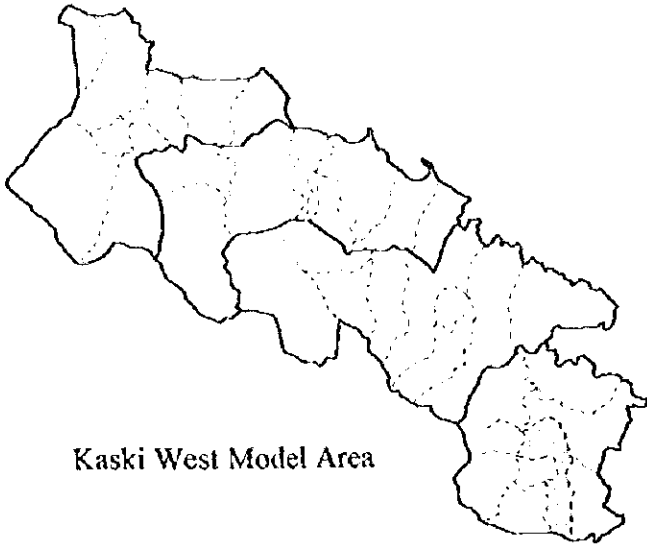
LEGEND

| | |
|-----------------------------|------------------------|
| Solid black | 1st Priority |
| Dark grey | 2nd Priority |
| Medium grey | 3rd Priority |
| Light grey | 4th Priority |
| White with dots | 5th Priority |
| White with horizontal lines | 6th Priority and lower |

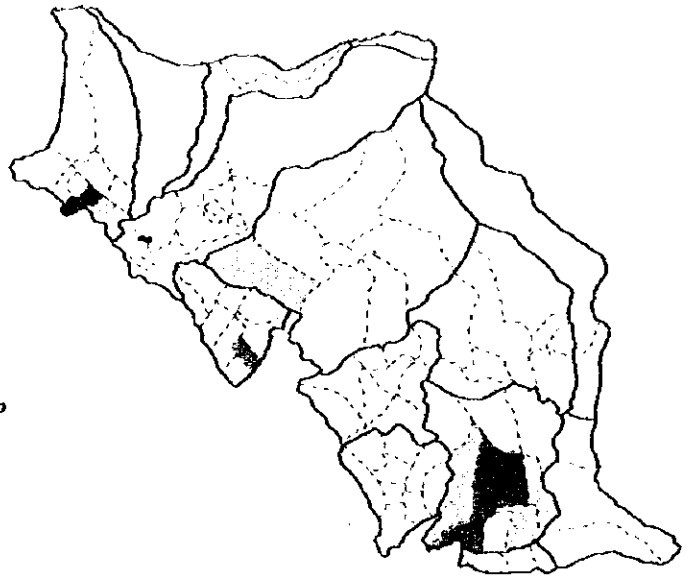
Data Source:
Household Member Survey (Q-B)



Degree of People's Concern / Interest on Fodder Availability



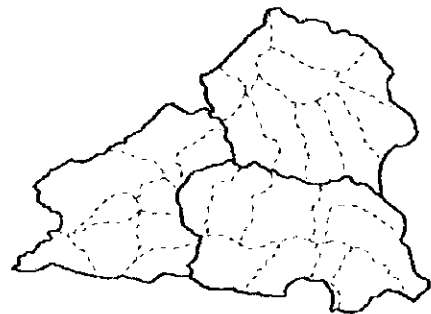
Kaski West Model Area



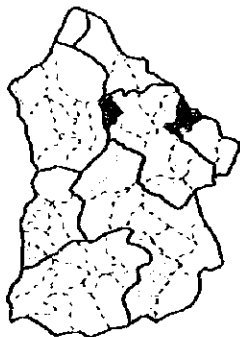
Kaski North Model Area



Parbat North Model Area









Kaski East Model Area



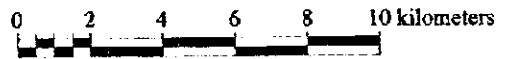
Parbat South Model Area

LEGEND

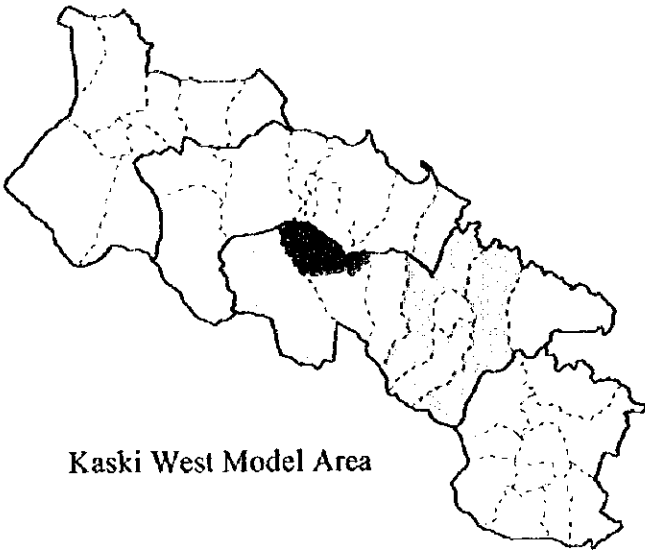
-  1st Priority
-  2nd Priority
-  3rd Priority
-  4th Priority
-  5th Priority
-  6th Priority and lower

Data Source:
Household Member Survey (Q-B)

Scale : 1/200,000



Degree of People's Concern / Interest on Fuelwood Availability



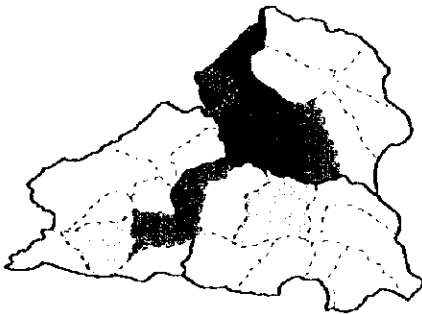
Kaski West Model Area



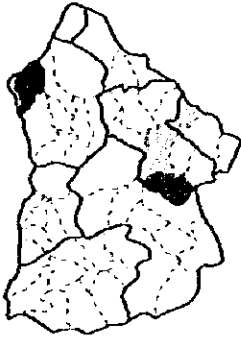
Kaski North Model Area



Parbat North Model Area



Kaski East Model Area

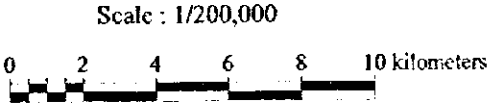


Parbat South Model Area

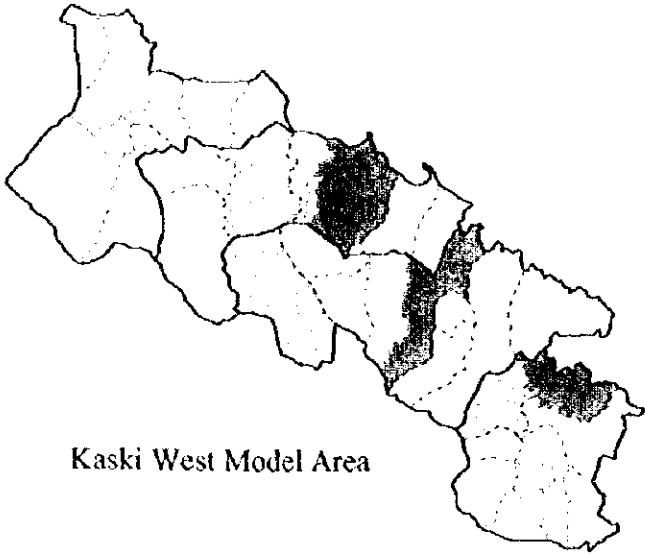
LEGEND

| | |
|----------|------------------------|
| Black | 1st Priority |
| White | 2nd Priority |
| Black | 3rd Priority |
| Stippled | 4th Priority |
| White | 5th Priority |
| White | 6th Priority and lower |

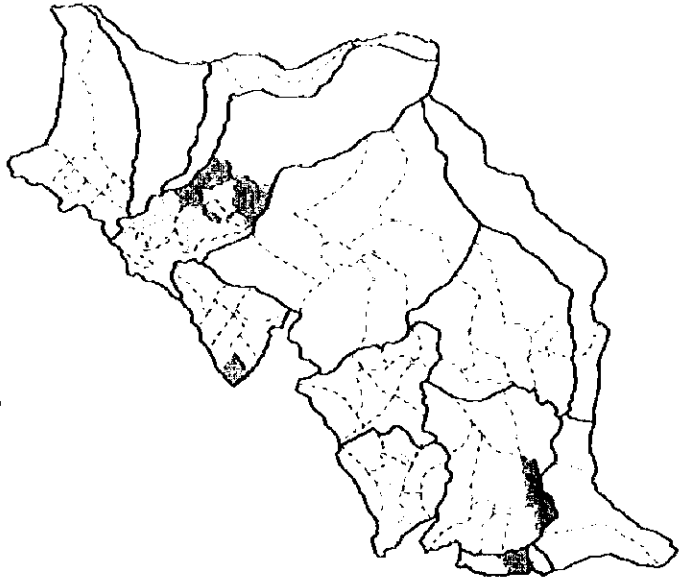
Data Source:
Household Member Survey (Q-B)



Degree of People's Concern / Interest on Drinking Water Availability



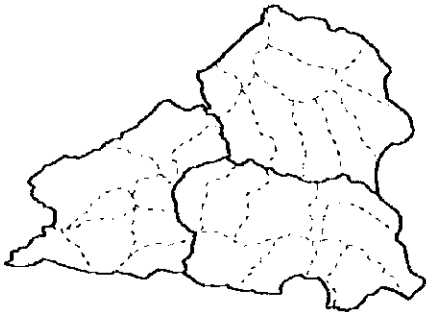
Kaski West Model Area



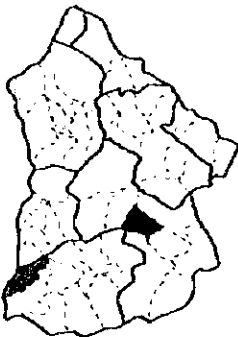
Kaski North Model Area



Parbat North Model Area



Kaski East Model Area




Parbat South Model Area

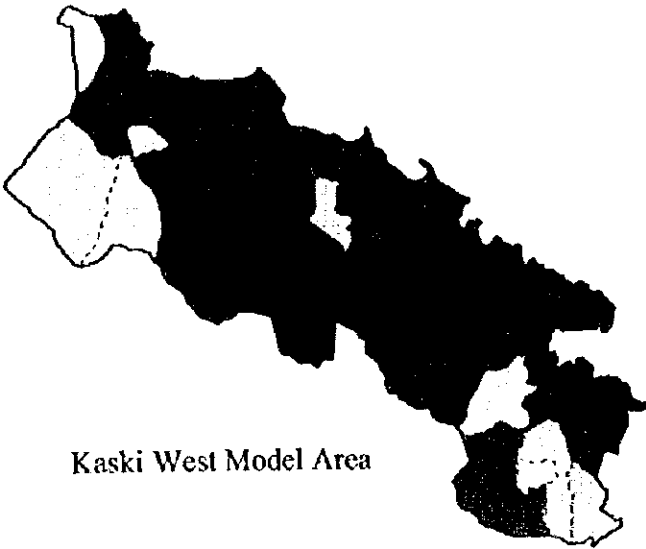
LEGEND

| | |
|---------------------------|------------------------|
| [Dense Stippled Pattern] | 1st Priority |
| [Medium Stippled Pattern] | 2nd Priority |
| [Dark Grey] | 3rd Priority |
| [Light Grey] | 4th Priority |
| [White] | 5th Priority |
| [White] | 6th Priority and lower |

Data Source:
Household Member Survey (Q-8)

Scale : 1/200,000





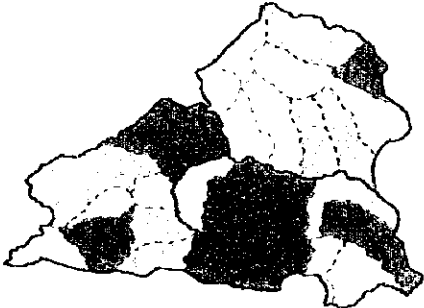
Kaski West Model Area



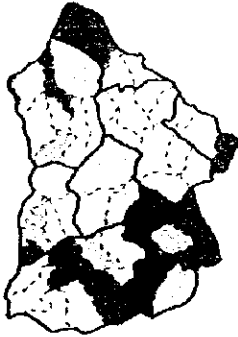
Kaski North Model Area



Parbat North Model Area



Kaski East Model Area

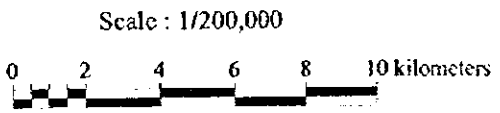


Parbat South Model Area

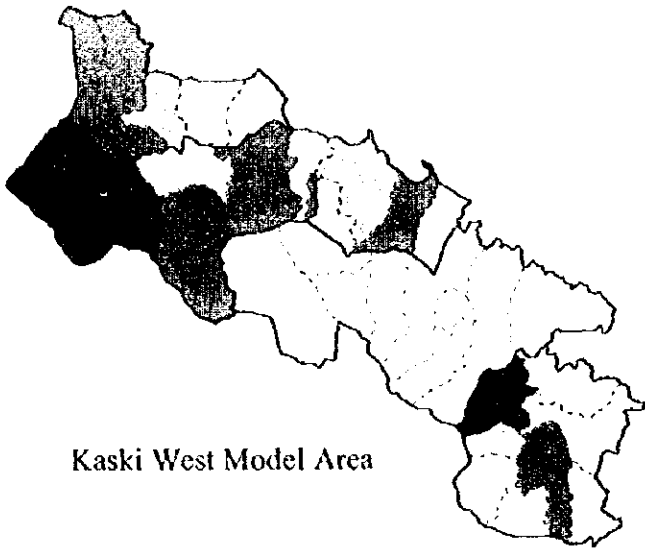
LEGEND

| | |
|--------------------|------------------------|
| [Solid Black] | 1st Priority |
| [Dotted] | 2nd Priority |
| [Cross-hatched] | 3rd Priority |
| [Horizontal Lines] | 4th Priority |
| [Vertical Lines] | 5th Priority |
| [Diagonal Lines] | 6th Priority and lower |

Data Source:
Household Member Survey (Q-B)



Degree of People's Concern / Interest on Cash Income



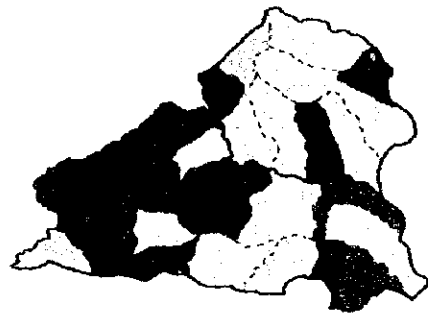
Kaski West Model Area



Kaski North Model Area



Parbat North Model Area



Kaski East Model Area




Parbat South Model Area

LEGEND

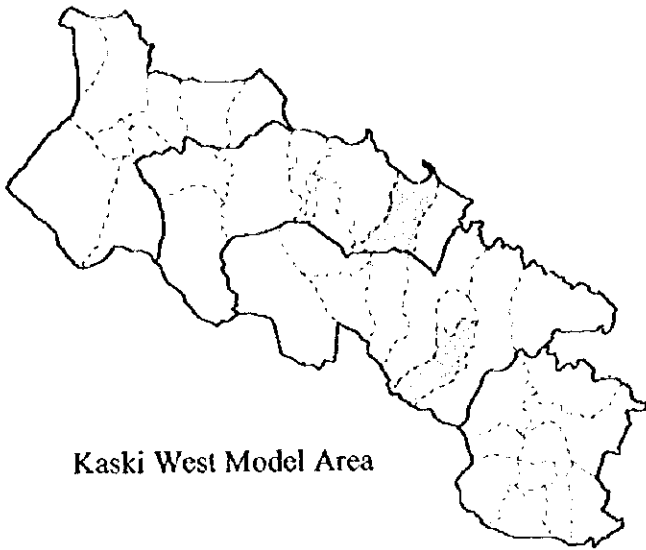
| | |
|--|------------------------|
| | 1st Priority |
| | 2nd Priority |
| | 3rd Priority |
| | 4th Priority |
| | 5th Priority |
| | 6th Priority and lower |

Data Source:
Household Member Survey (Q-B)

Scale : 1/200,000



Degree of People's Concern / Interest on Motorable Road



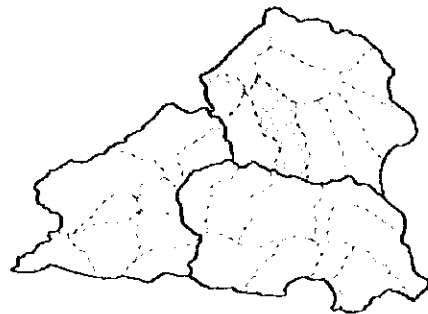
Kaski West Model Area



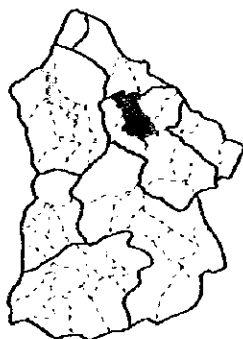
Kaski North Model Area



Parbat North Model Area









Kaski East Model Area



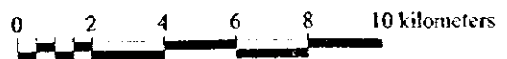
Parbat South Model Area

LEGEND

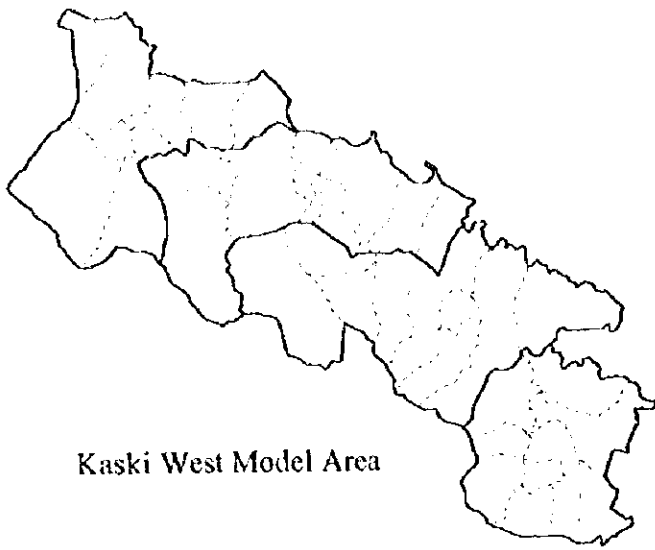
-  1st Priority
-  2nd Priority
-  3rd Priority
-  4th Priority
-  5th Priority
-  6th Priority and lower

Data Source:
Household Member Survey (Q-B)

Scale : 1/200,000



Degree of People's Concern / Interest on Foot Trail



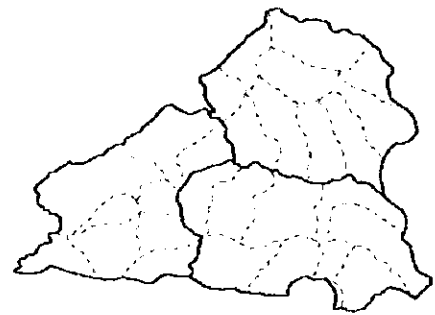
Kaski West Model Area



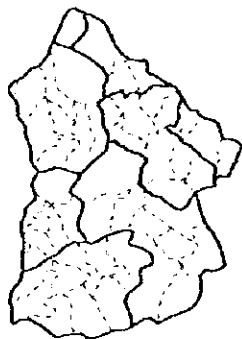
Kaski North Model Area



Parbat North Model Area



Kaski East Model Area



Parbat South Model Area

LEGEND

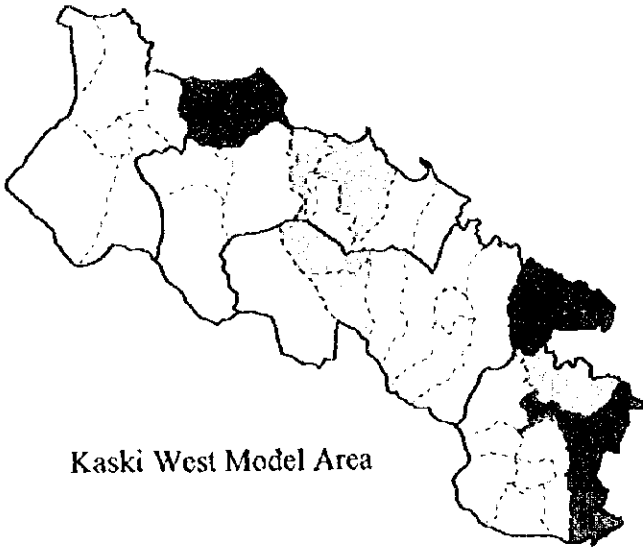
- 1st Priority
- 2nd Priority
- 3rd Priority
- 4th Priority
- 5th Priority
- 6th Priority and lower

Data Source:
Household Member Survey (Q-B)

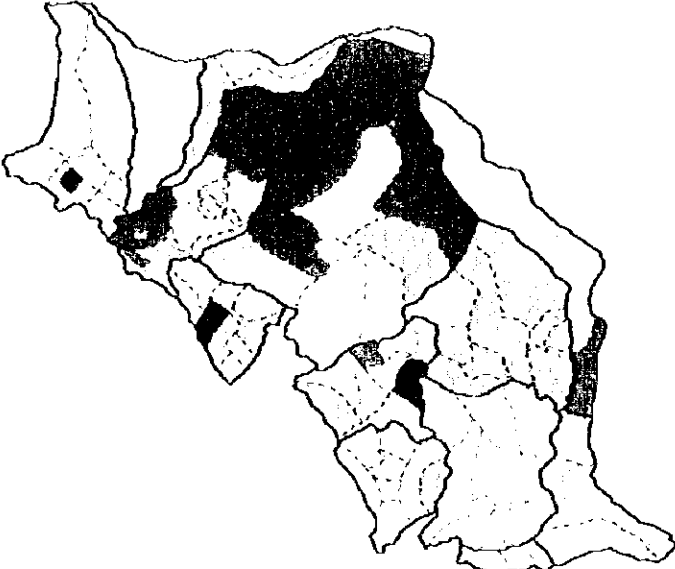
Scale : 1/200,000



Degree of People's Concern / Interest on Terrace Maintenance



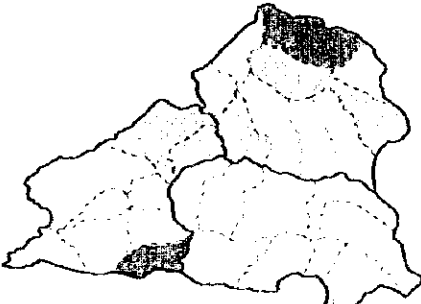
Kaski West Model Area



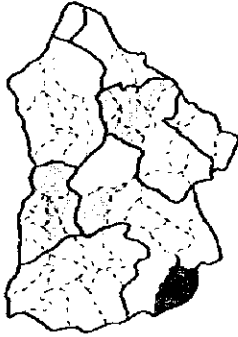
Kaski North Model Area



Parbat North Model Area









Kaski East Model Area

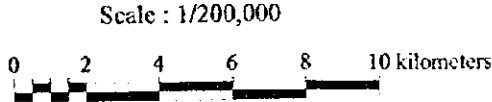


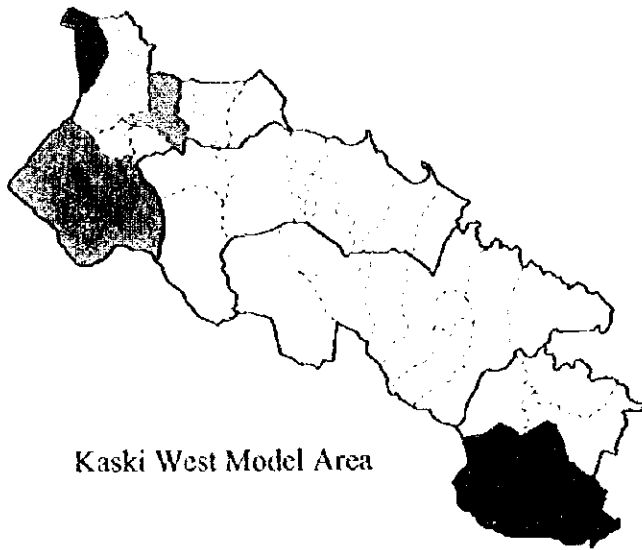
Parbat South Model Area

LEGEND

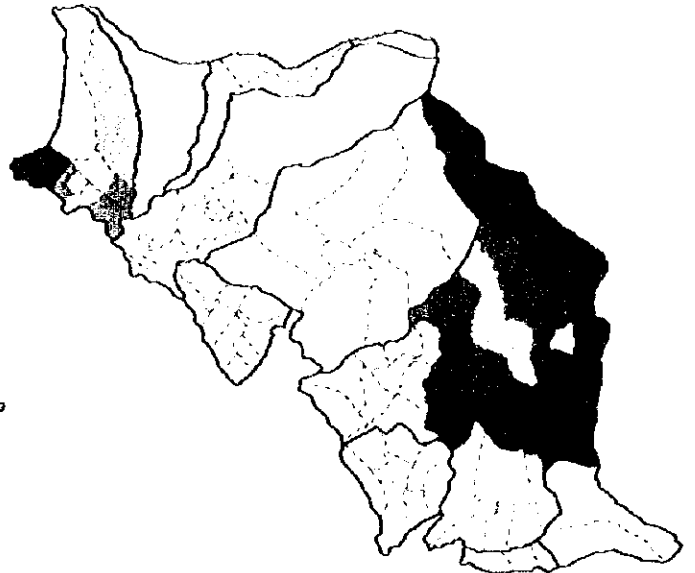
-  1st Priority
-  2nd Priority
-  3rd Priority
-  4th Priority
-  5th Priority
-  6th Priority and lower

Data Source:
Household Member Survey (Q-B)





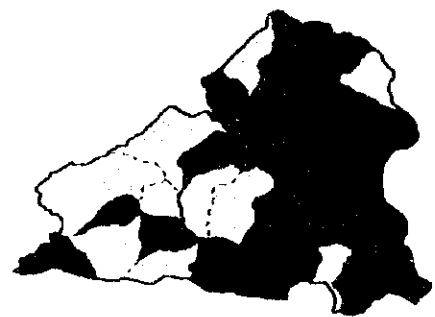
Kaski West Model Area



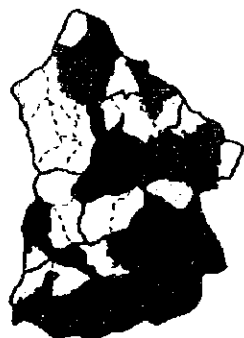
Kaski North Model Area



Parbat North Model Area









Kaski East Model Area



Parbat South Model Area

LEGEND

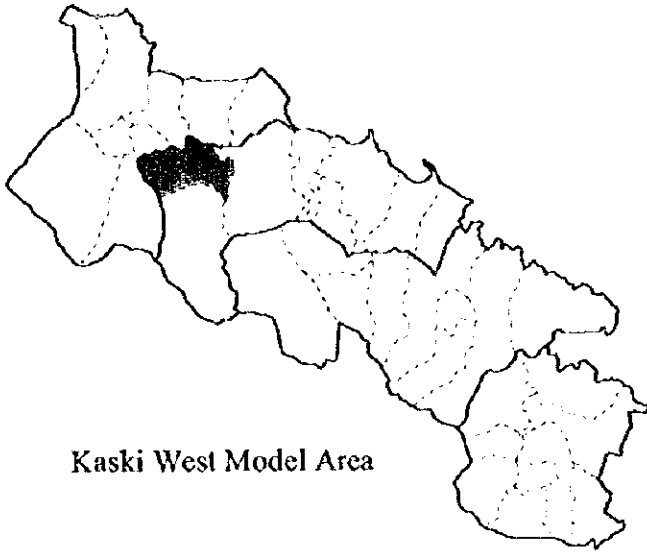
-  1st Priority
-  2nd Priority
-  3rd Priority
-  4th Priority
-  5th Priority
-  6th Priority and lower

Data Source:
Household Member Survey (Q-B)

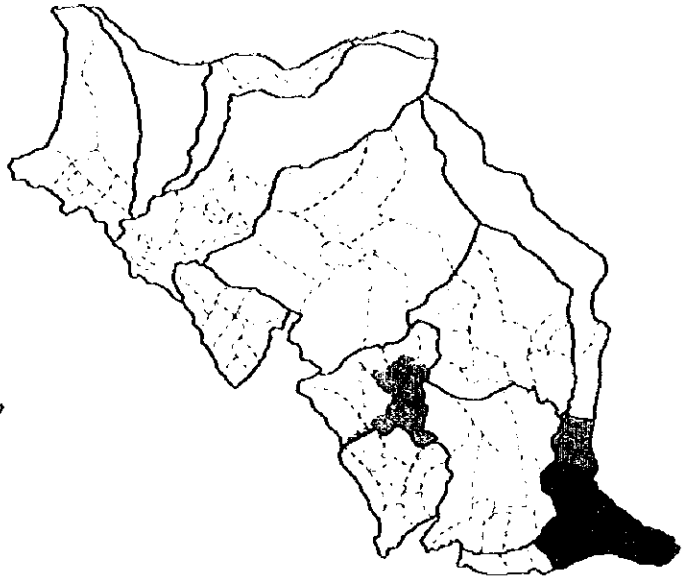
Scale : 1/200,000



Degree of People's Concern / Interest on Electric Supply



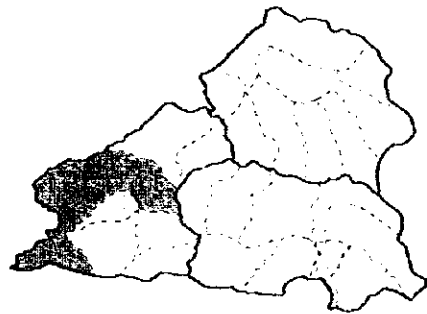
Kaski West Model Area



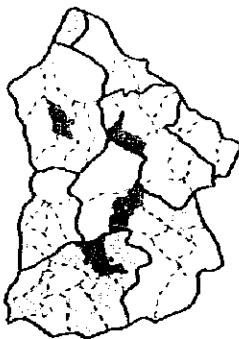
Kaski North Model Area




Parbat North Model Area



Kaski East Model Area



Parbat South Model Area

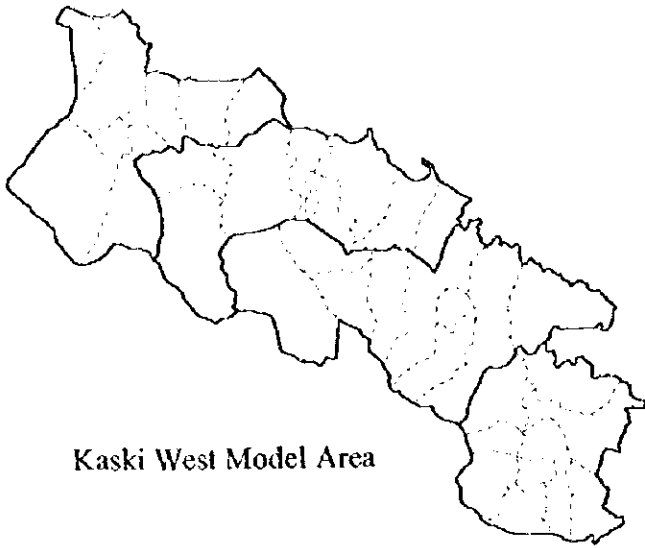


Data Source:
Household Member Survey (Q-B)

Scale : 1/200,000



Degree of People's Concern / Interest on Communication Facility



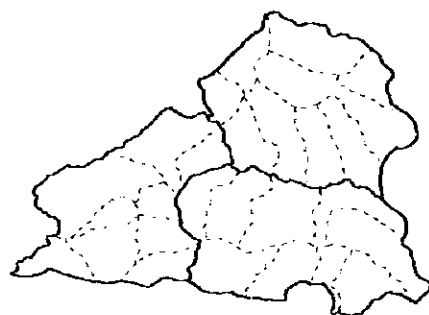
Kaski West Model Area



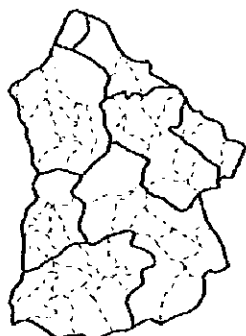
Kaski North Model Area



Parbat North Model Area



Kaski East Model Area



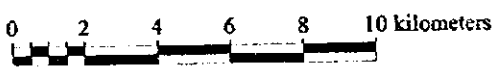
Parbat South Model Area

LEGEND

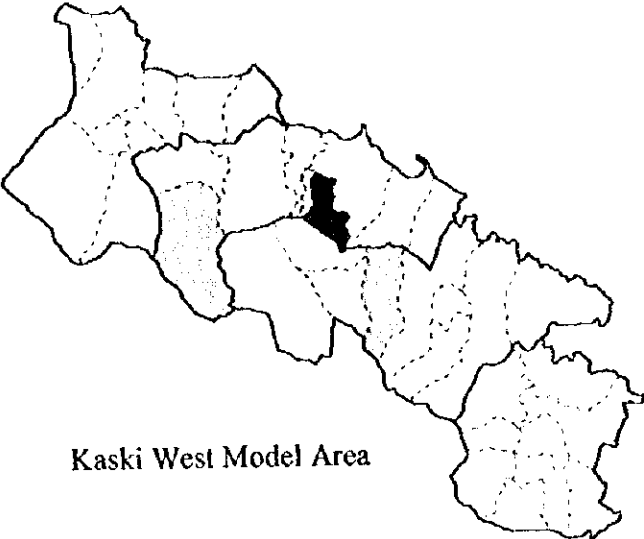
| | |
|--|------------------------|
| | 1st Priority |
| | 2nd Priority |
| | 3rd Priority |
| | 4th Priority |
| | 5th Priority |
| | 6th Priority and lower |

Data Source:
Household Member Survey (Q-B)

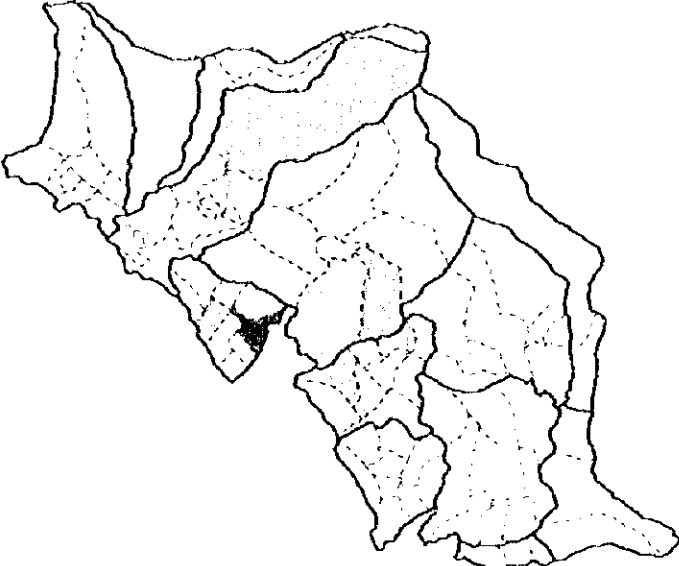
Scale : 1/200,000



Degree of People's Concern / Interest on Labor Force Availability



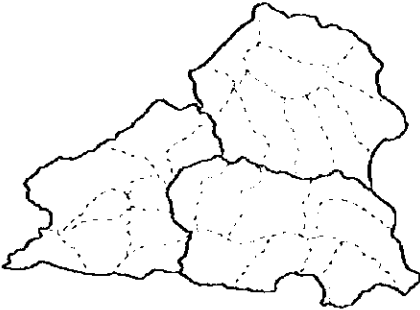
Kaski West Model Area



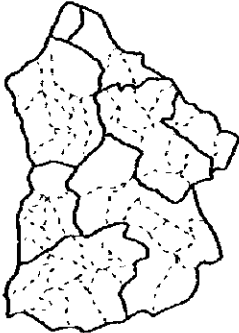
Kaski North Model Area



Parbat North Model Area



Kaski East Model Area




Parbat South Model Area

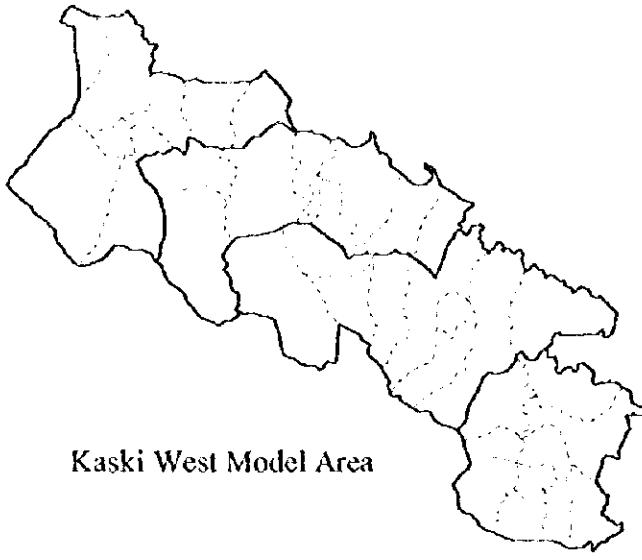
LEGEND

| | |
|---------------------|------------------------|
| [Solid Black] | 1st Priority |
| [White] | 2nd Priority |
| [Horizontal Dotted] | 3rd Priority |
| [Vertical Dotted] | 4th Priority |
| [Diagonal Dotted] | 5th Priority |
| [Cross-hatched] | 6th Priority and lower |

Data Source:
Household Member Survey (Q-B)



Degree of People's Concern / Interest on Education of Children



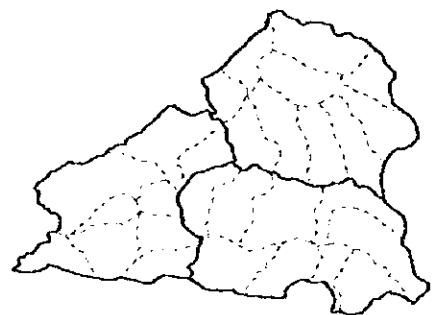
Kaski West Model Area



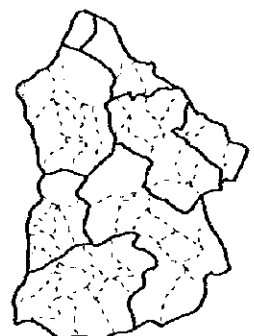
Kaski North Model Area



Parbat North Model Area



Kaski East Model Area




Parbat South Model Area

LEGEND

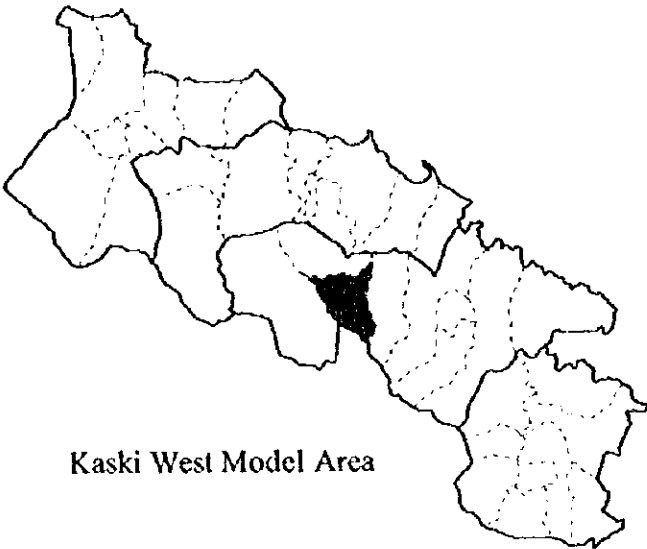
| | |
|--------------------|------------------------|
| [Solid Black] | 1st Priority |
| [Horizontal Lines] | 2nd Priority |
| [Vertical Lines] | 3rd Priority |
| [Diagonal Lines] | 4th Priority |
| [Stippling] | 5th Priority |
| [Dotted] | 6th Priority and lower |

Data Source:
Household Member Survey (Q-B)

Scale : 1/200,000



Degree of People's Concern / Interest on Education of Myself



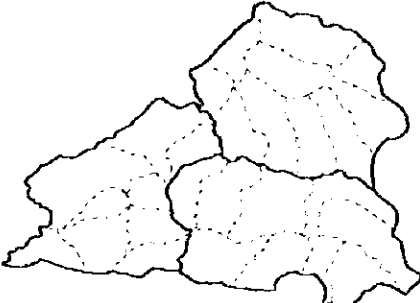
Kaski West Model Area



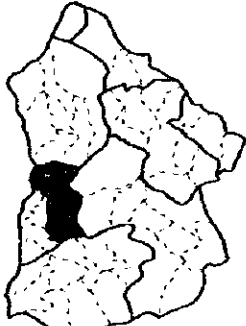
Kaski North Model Area



Parbat North Model Area



Kaski East Model Area



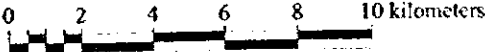
Parbat South Model Area

LEGEND

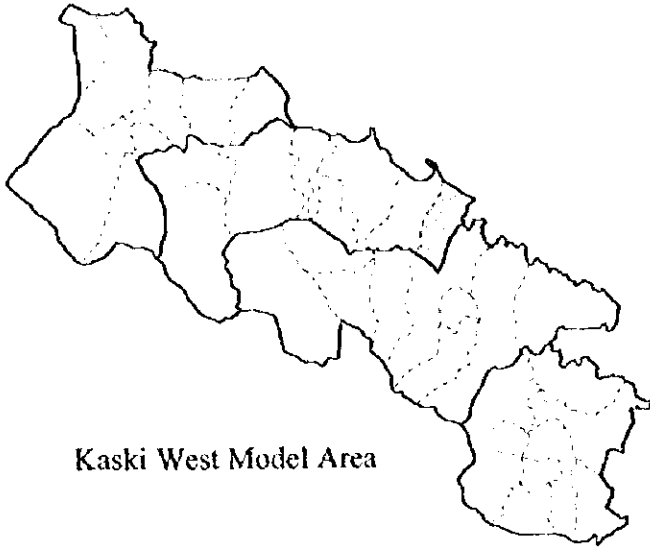
| | |
|--|------------------------|
| | 1st Priority |
| | 2nd Priority |
| | 3rd Priority |
| | 4th Priority |
| | 5th Priority |
| | 6th Priority and lower |

Data Source:
Household Member Survey (Q-B)

Scale : 1/200,000



Degree of People's Concern / Interest on Health



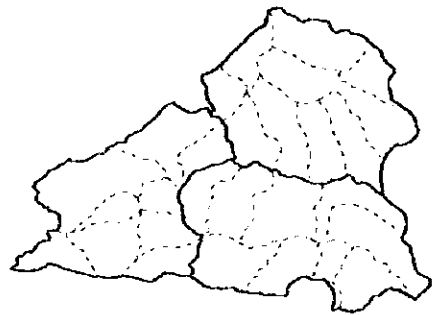
Kaski West Model Area



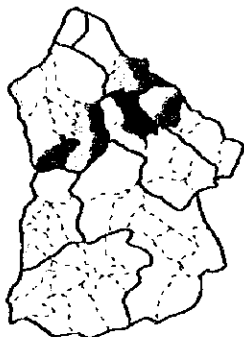
Kaski North Model Area



Parbat North Model Area



Kaski East Model Area



Parbat South Model Area

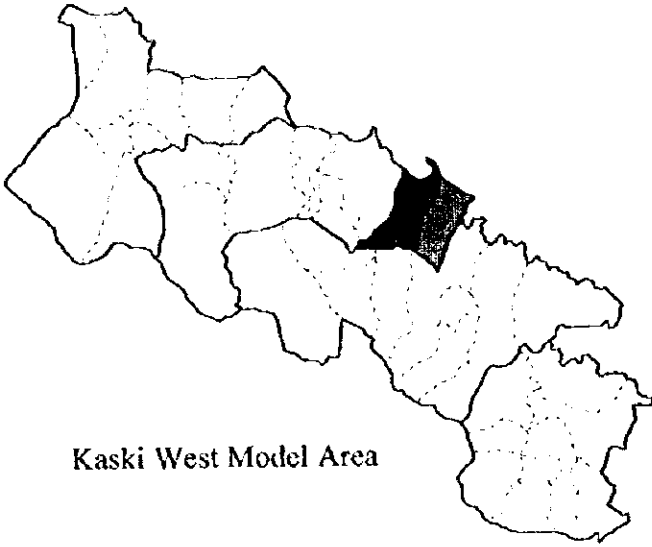
LEGEND

- 1st Priority
- 2nd Priority
- 3rd Priority
- 4th Priority
- 5th Priority
- 6th Priority and lower

Data Source:
Household Member Survey (Q-B)

Scale : 1/200,000





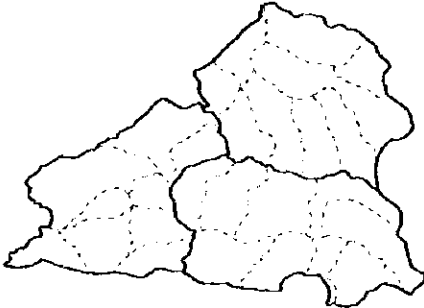
Kaski West Model Area



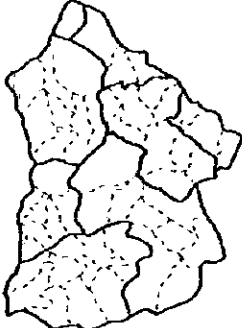
Kaski North Model Area



Parbat North Model Area



Kaski East Model Area



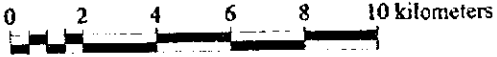
Parbat South Model Area

LEGEND

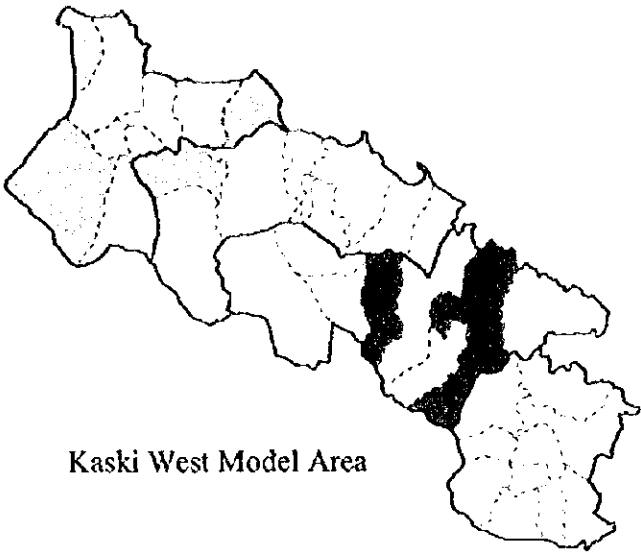
| | |
|--|------------------------|
| | 1st Priority |
| | 2nd Priority |
| | 3rd Priority |
| | 4th Priority |
| | 5th Priority |
| | 6th Priority and lower |

Data Source:
Household Member Survey (Q-B)

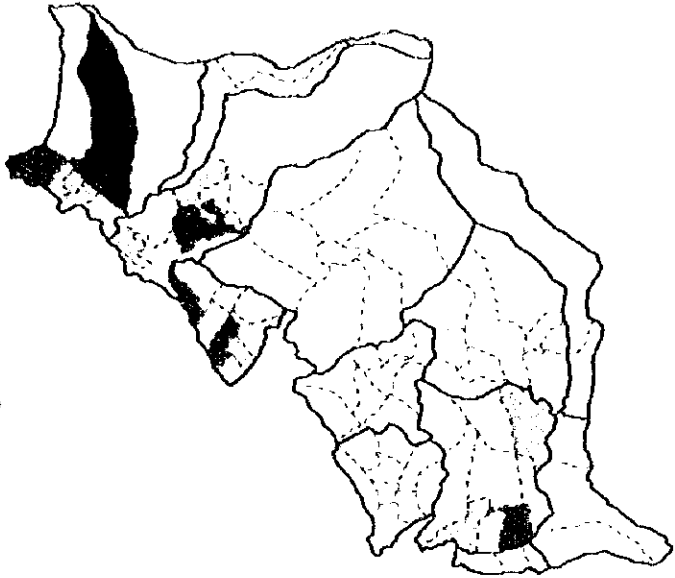
Scale : 1/200,000



Degree of People's Concern / Interest on Flood



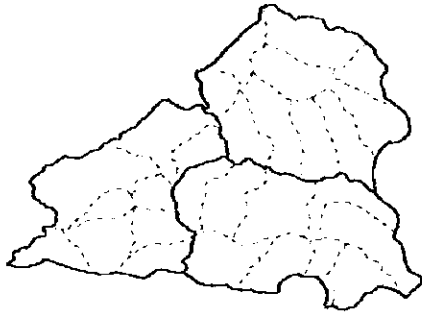
Kaski West Model Area



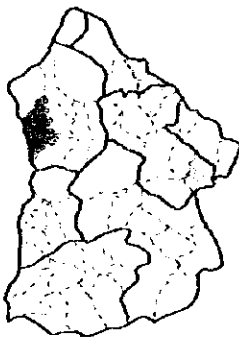
Kaski North Model Area



Parbat North Model Area



Kaski East Model Area



Parbat South Model Area

LEGEND

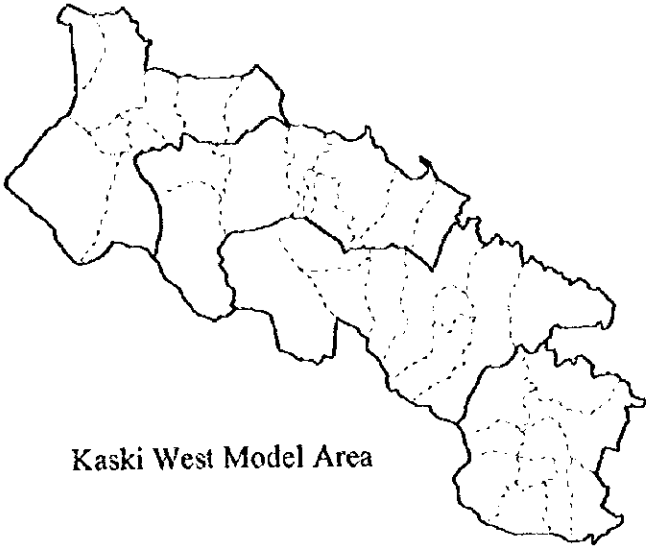
| | |
|---------------|------------------------|
| [Solid Black] | 1st Priority |
| [Dark Grey] | 2nd Priority |
| [Medium Grey] | 3rd Priority |
| [Light Grey] | 4th Priority |
| [White] | 5th Priority |
| [Dotted] | 6th Priority and lower |

Data Source:
Household Member Survey (Q-B)

Scale : 1/200,000



Degree of People's Concern / Interest on Forest Resource



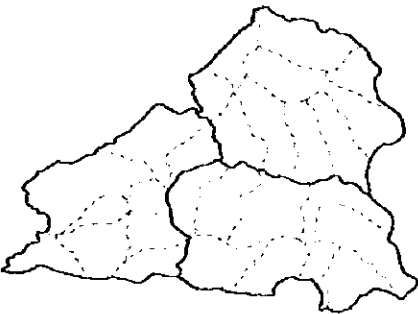
Kaski West Model Area



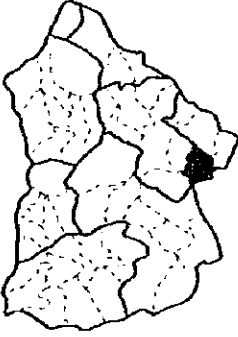
Kaski North Model Area




Parbat North Model Area




Kaski East Model Area



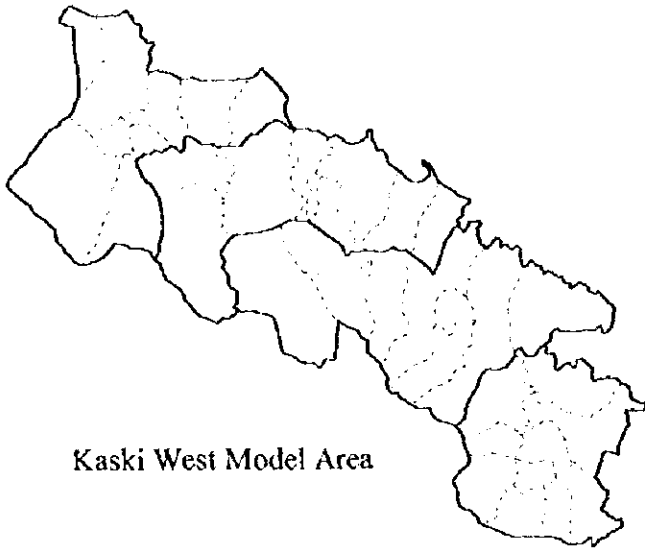
Parbat South Model Area



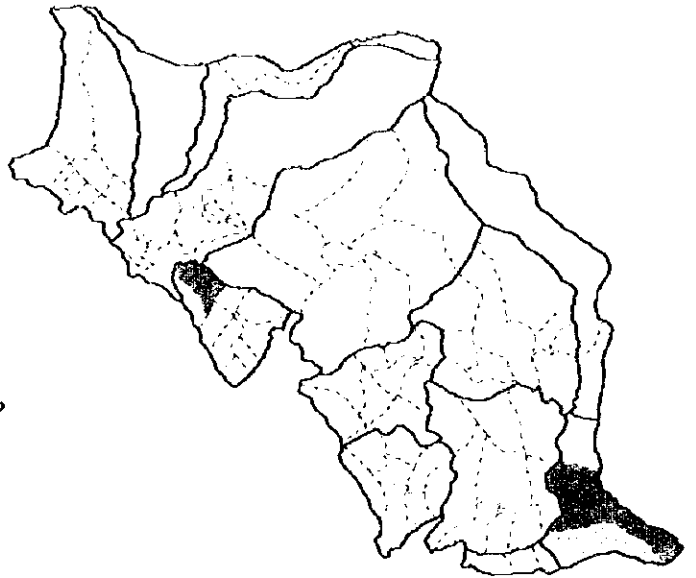
Data Source:
Household Member Survey (Q-B)



Degree of People's Concern / Interest on Worship of God



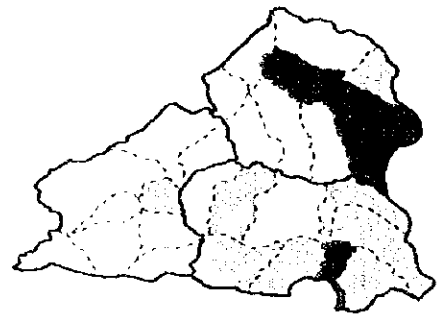
Kaski West Model Area



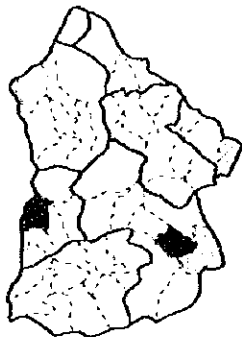
Kaski North Model Area




Parbat North Model Area



Kaski East Model Area




Parbat South Model Area

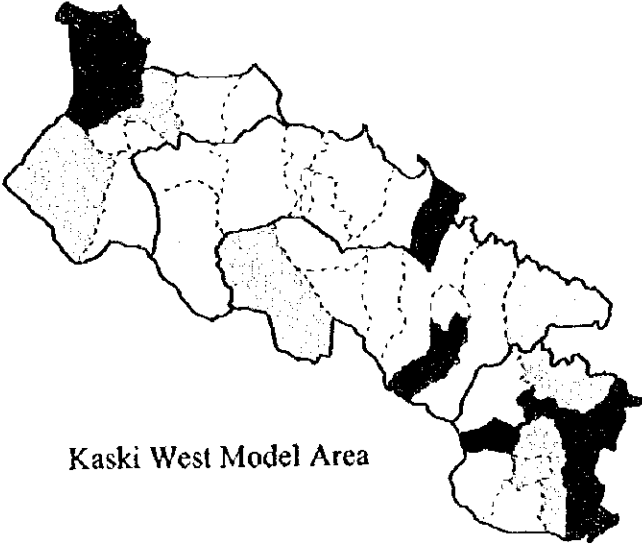


Data Source:
Household Member Survey (Q-B)

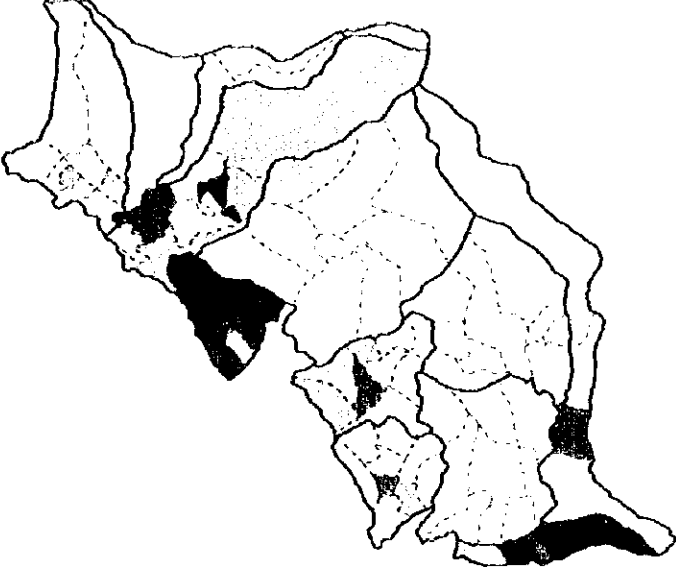
Scale : 1/200,000



Degree of People's Concern / Interest on Meeting About Community Development



Kaski West Model Area



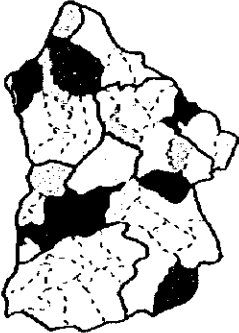
Kaski North Model Area



Parbat North Model Area



Kaski East Model Area

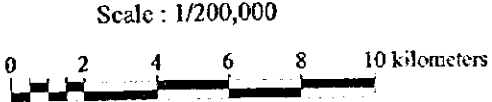


Parbat South Model Area

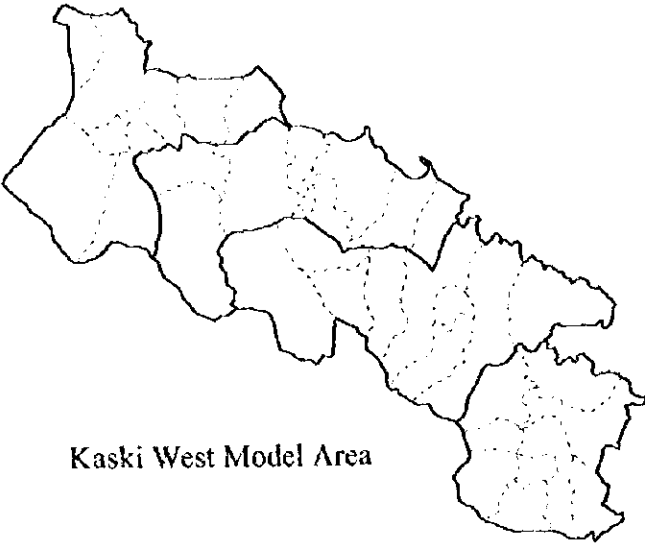
LEGEND

| | |
|-------------|------------------------|
| Solid Black | 1st Priority |
| Stippled | 2nd Priority |
| Solid Black | 3rd Priority |
| Stippled | 4th Priority |
| White | 5th Priority |
| White | 6th Priority and lower |

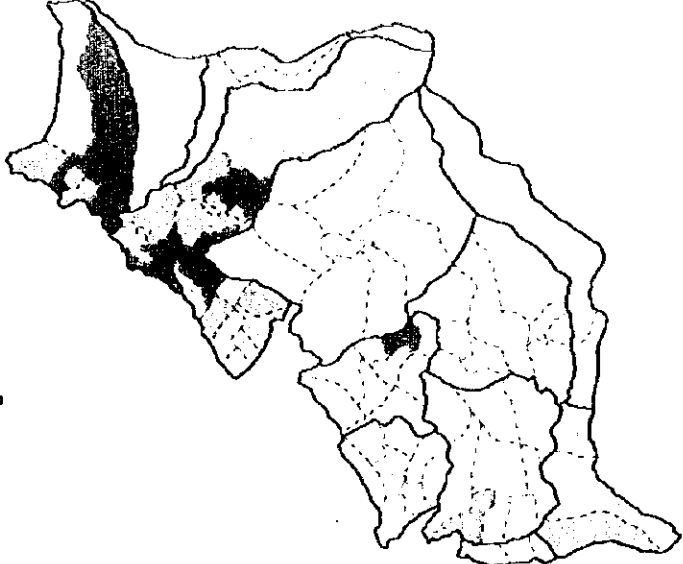
Data Source:
Household Member Survey (Q-A)



Priority of People's Aspiration to Lessen Work Load (Female) :
Fetching Drinking Water



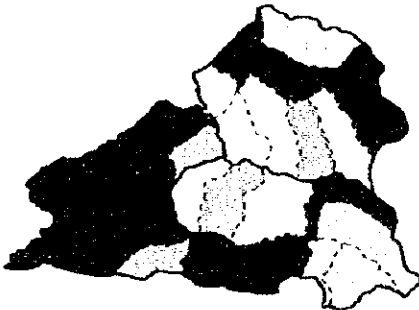
Kaski West Model Area



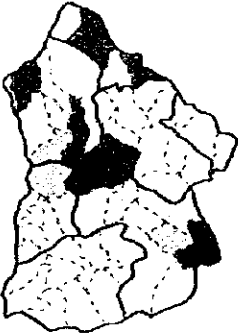
Kaski North Model Area



Parbat North Model Area



Kaski East Model Area




Parbat South Model Area

LEGEND

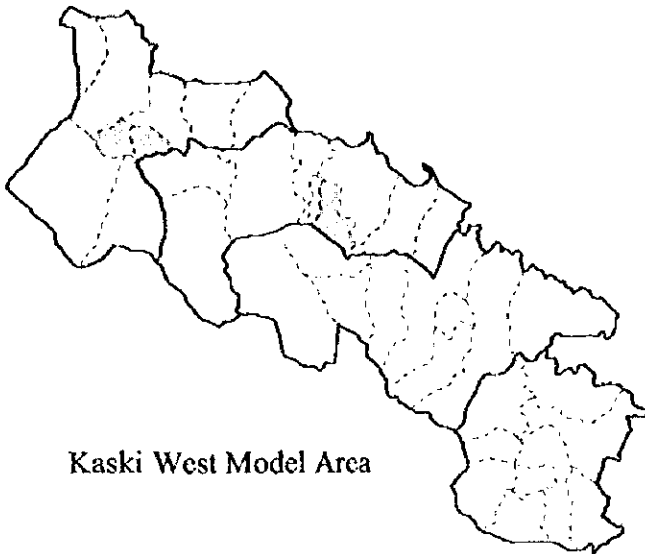
| | |
|----------|------------------------|
| Black | 1st Priority |
| White | 2nd Priority |
| Black | 3rd Priority |
| Stippled | 4th Priority |
| White | 5th Priority |
| White | 6th Priority and lower |

Data Source:
Household Member Survey (Q-A)

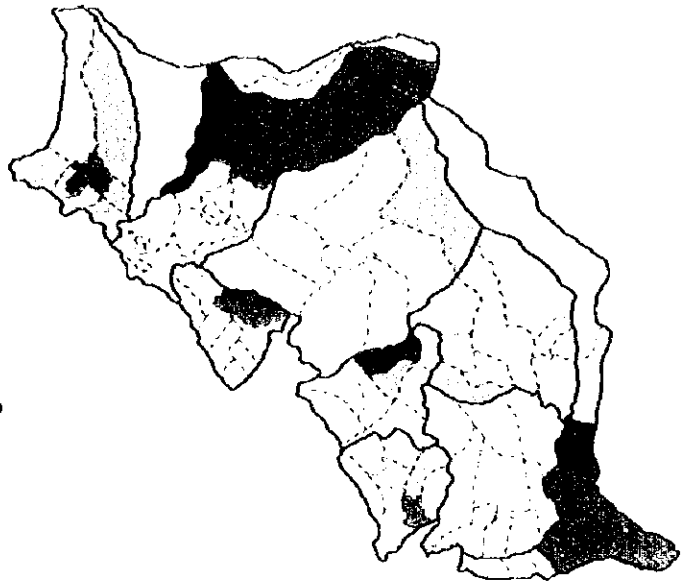
Scale : 1/200,000



Priority of People's Aspiration to Lessen Work Load (Female) :
(Cooking)



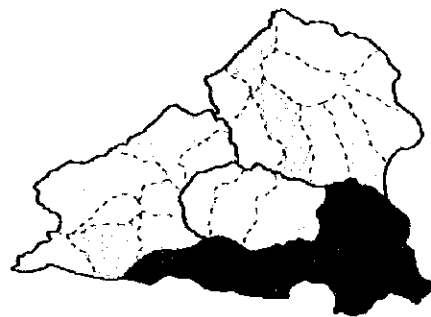
Kaski West Model Area



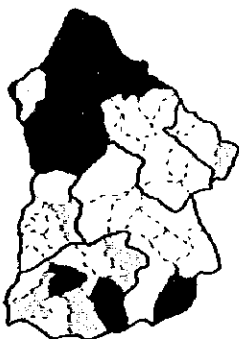
Kaski North Model Area



Parbat North Model Area



Kaski East Model Area



Parbat South Model Area

LEGEND

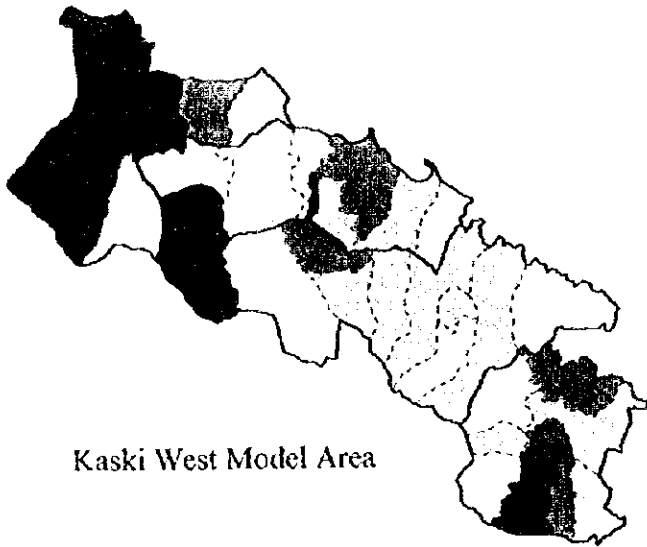
- 1st Priority
- 2nd Priority
- 3rd Priority
- 4th Priority
- 5th Priority
- 6th Priority and lower

Data Source:
Household Member Survey (Q-A)

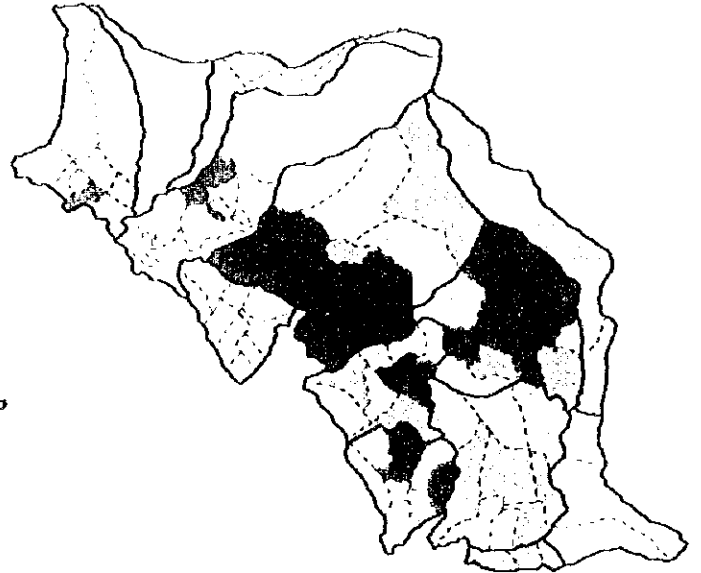
Scale : 1/200,000



Priority of People's Aspiration to Lessen Work Load (Male) :
(Shopping in Bazaar)



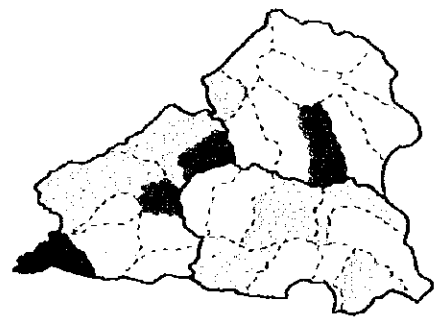
Kaski West Model Area



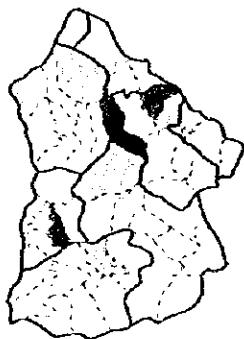
Kaski North Model Area



Parbat North Model Area



Kaski East Model Area



Parbat South Model Area

LEGEND

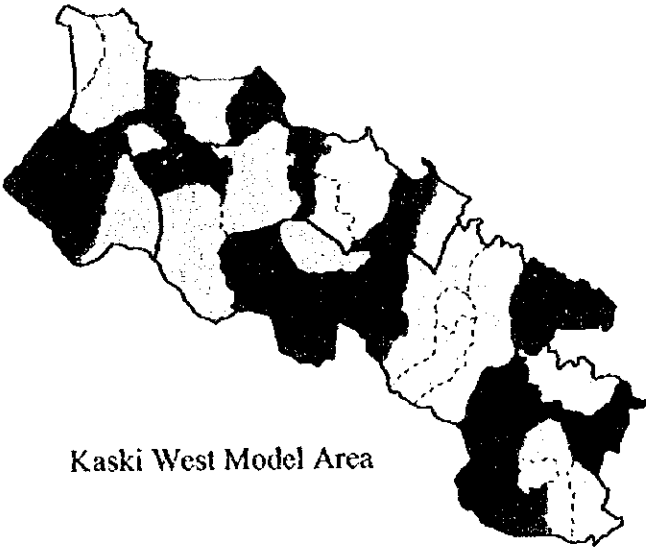
- 1st Priority
- 2nd Priority
- 3rd Priority
- 4th Priority
- 5th Priority
- 6th Priority and lower

Data Source:
Household Member Survey (Q-A)

Scale : 1/200,000



Priority of People's Aspiration to Lessen Work Load (Male) :
(Plowing)



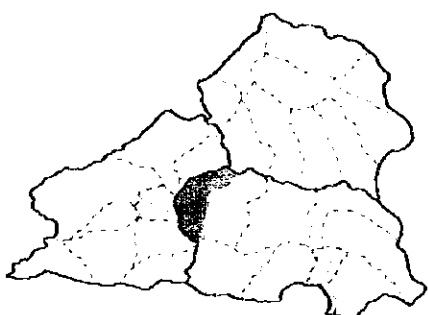
Kaski West Model Area



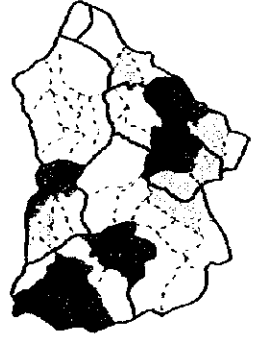
Kaski North Model Area



Parbat North Model Area



Kaski East Model Area

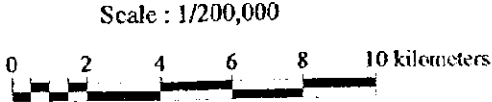


Parbat South Model Area

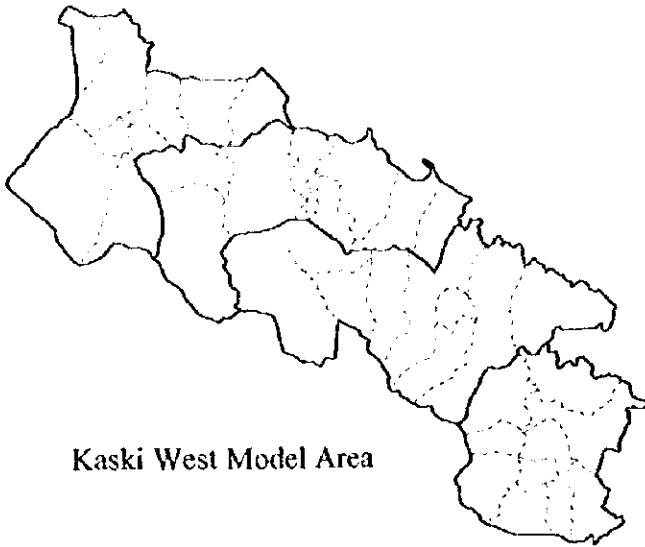
LEGEND

| | |
|--|------------------------|
| | 1st Priority |
| | 2nd Priority |
| | 3rd Priority |
| | 4th Priority |
| | 5th Priority |
| | 6th Priority and lower |

Data Source:
Household Member Survey (Q-A)



Priority of People's Aspiration to Lessen Work Load (Female) :
(Transporting Compost)



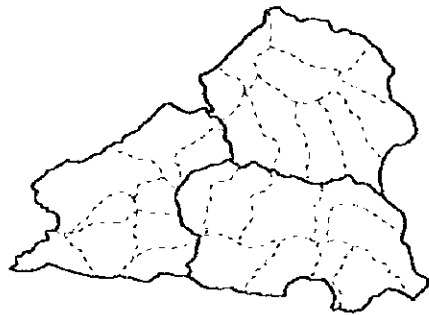
Kaski West Model Area



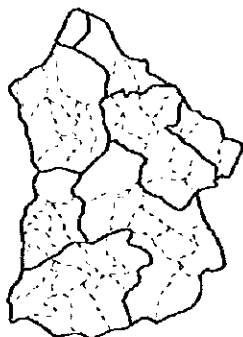
Kaski North Model Area



Parbat North Model Area



Kaski East Model Area



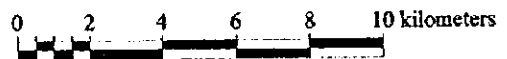
Parbat South Model Area

LEGEND

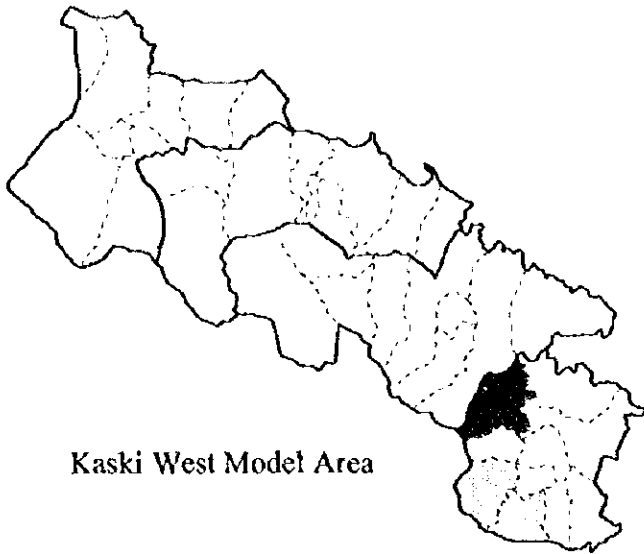
- 1st Priority
- 2nd Priority
- 3rd Priority
- 4th Priority
- 5th Priority
- 6th Priority and lower

Data Source:
Household Member Survey (Q-A)

Scale : 1/200,000



Priority of People's Aspiration to Lessen Work Load (Female) :
(Threshing Cereals)



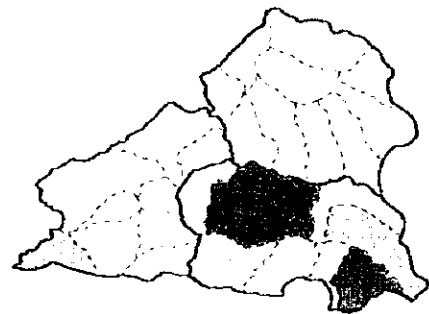
Kaski West Model Area



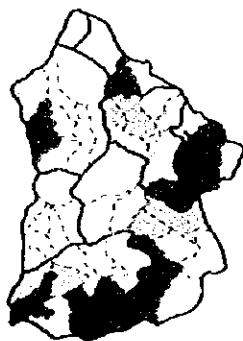
Kaski North Model Area



Parbat North Model Area









Kaski East Model Area



Parbat South Model Area

LEGEND

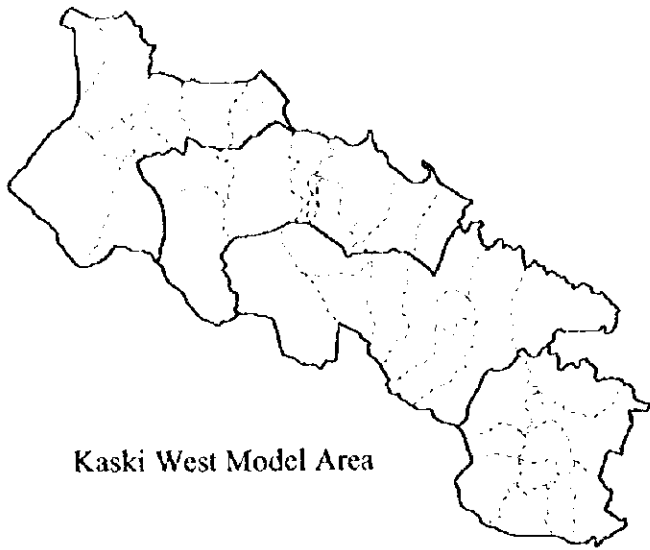
-  1st Priority
-  2nd Priority
-  3rd Priority
-  4th Priority
-  5th Priority
-  6th Priority and lower

Data Source:
Household Member Survey (Q-A)

Scale : 1/200,000



Priority of People's Aspiration to Lessen Work Load (Female) :
(Milling Cereals)



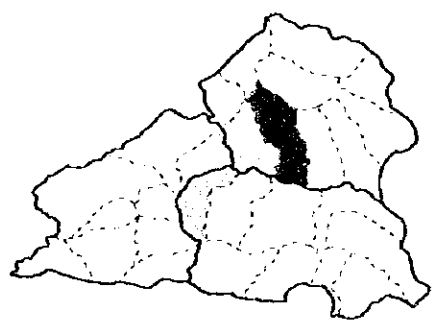
Kaski West Model Area



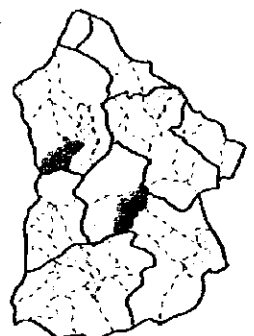
Kaski North Model Area




Parbat North Model Area



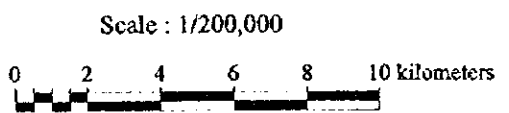
Kaski East Model Area



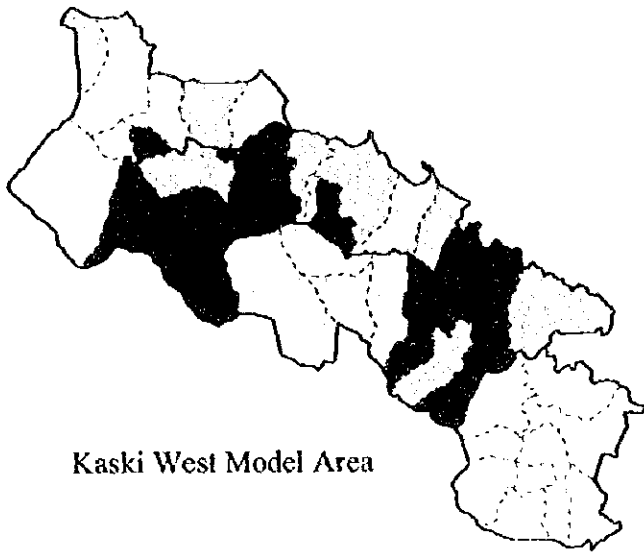
Parbat South Model Area



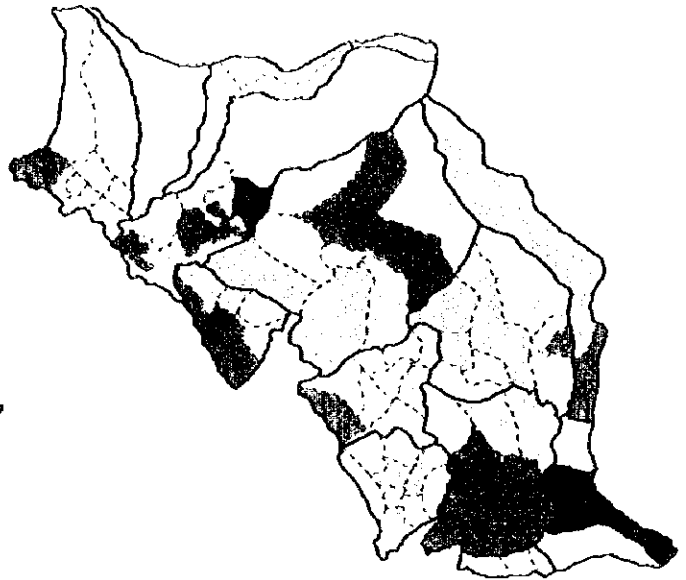
Data Source:
Household Member Survey (Q-A)



Priority of People's Aspiration to Lessen Work Load (Male) :
(Terrace Repair)



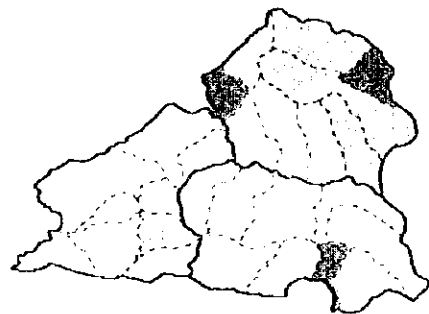
Kaski West Model Area



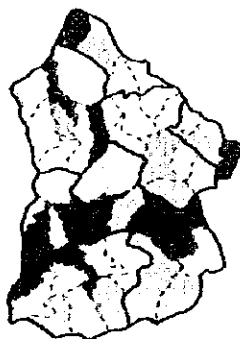
Kaski North Model Area



Parbat North Model Area



Kaski East Model Area



Parbat South Model Area

LEGEND

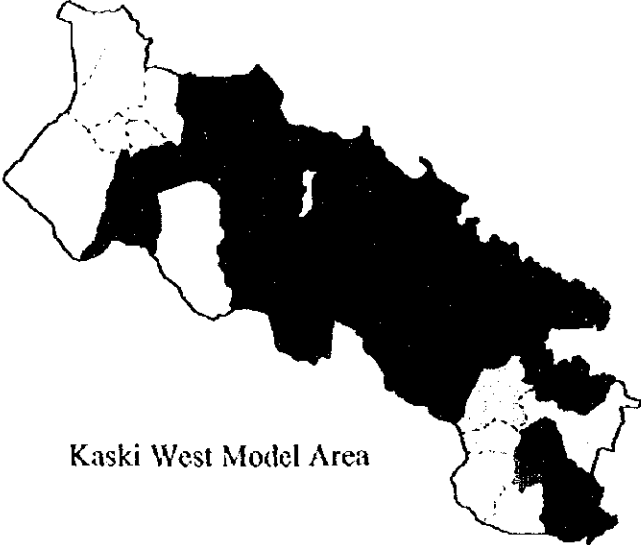
- 1st Priority
- 2nd Priority
- 3rd Priority
- 4th Priority
- 5th Priority
- 6th Priority and lower

Data Source:
Household Member Survey (Q-A)

Scale : 1/200,000



Priority of People's Aspiration to Lessen Work Load (Female) :
(Fodder Collection)



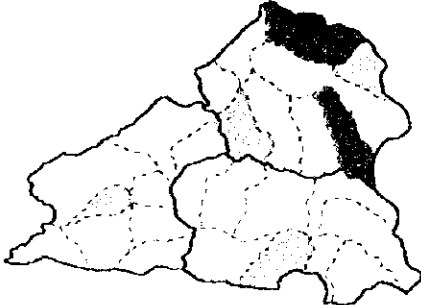
Kaski West Model Area



Kaski North Model Area




Parbat North Model Area



Kaski East Model Area

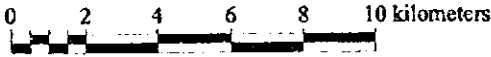


Parbat South Model Area

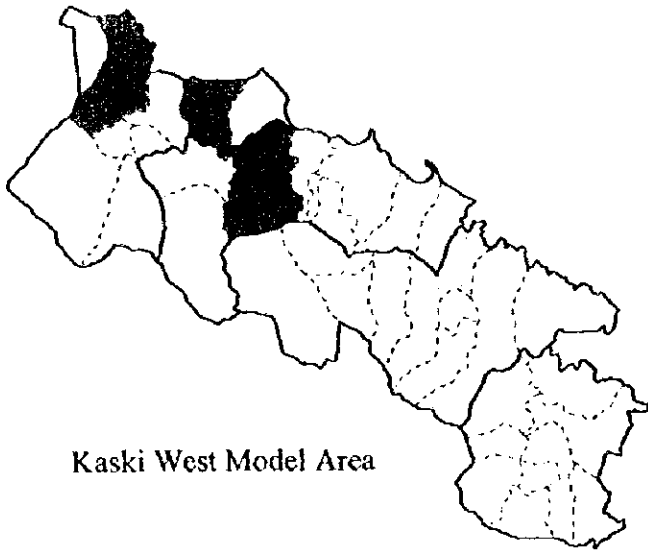


Data Source:
Household Member Survey (Q-A)

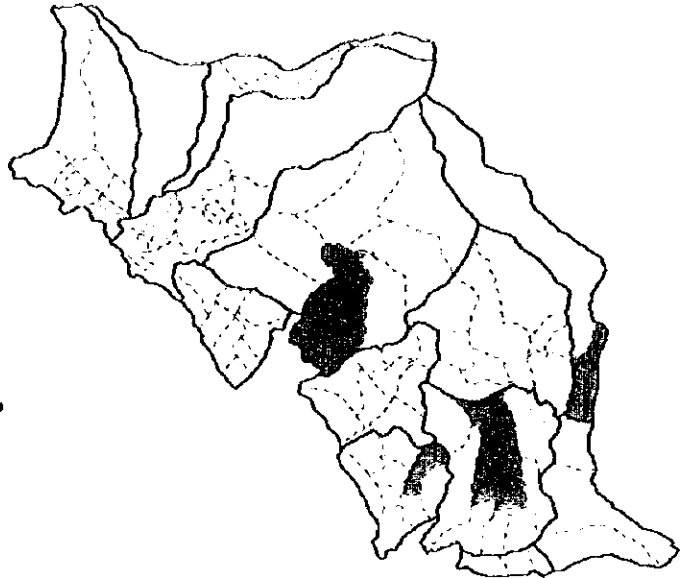
Scale : 1/200,000



Priority of People's Aspiration to Lessen Work Load (Female) :
(Fuelwood Collection)



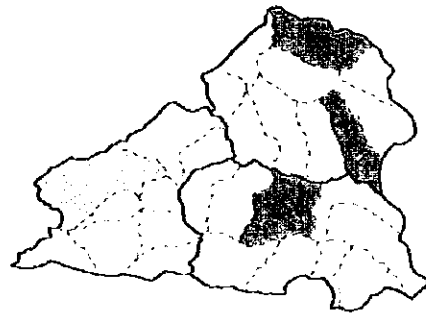
Kaski West Model Area



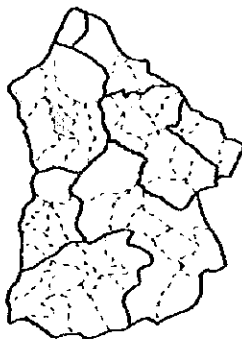
Kaski North Model Area



Parbat North Model Area



Kaski East Model Area



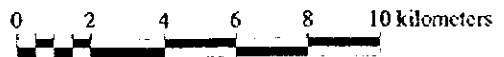
Parbat South Model Area

LEGEND

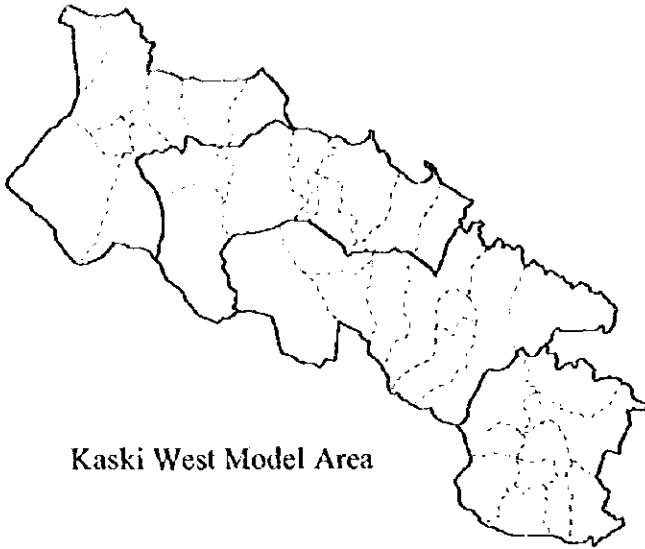
- No school exists
- Primary school(s) exist
- Secondary school exists
- High school exists
- Primary & Secondary school exist
- Primary to High school exist
- Primary to Campus exist

Data Source:
VDC/Ward Profile (Administrative Survey)

Scale : 1/200,000



Availability of Public Facility : SCHOOL



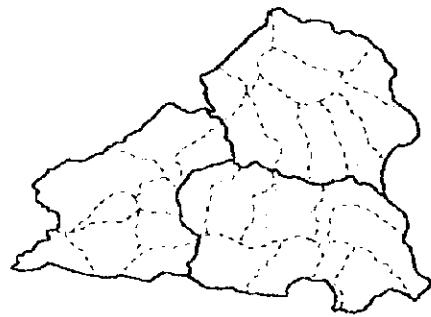
Kaski West Model Area



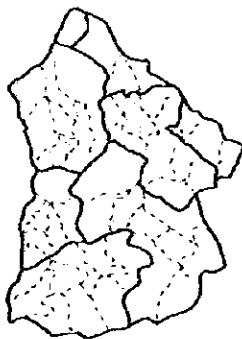
Kaski North Model Area



Parbat North Model Area





Kaski East Model Area



Parbat South Model Area

LEGEND

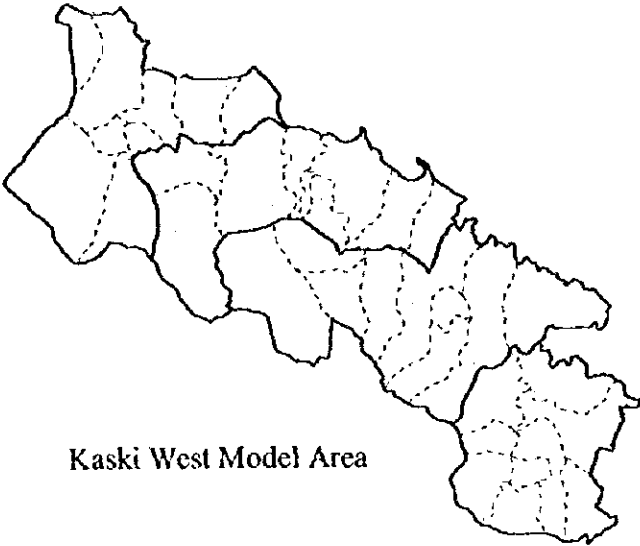
-  No Health post exists
-  Health post(s) exist

Data Source:
VDC/Ward Profile (Administrative Survey)

Scale : 1/200,000



Availability of Public Facility : HEALTH POST



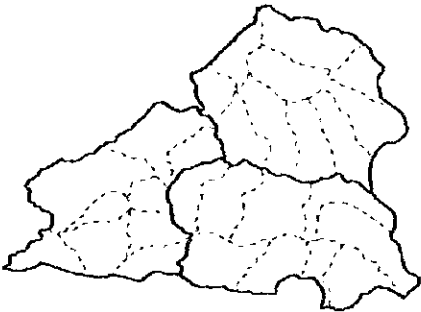
Kaski West Model Area



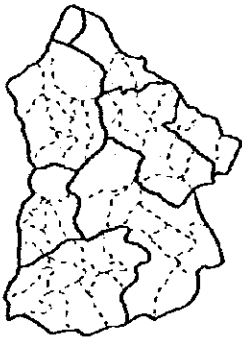
Kaski North Model Area



Parbat North Model Area



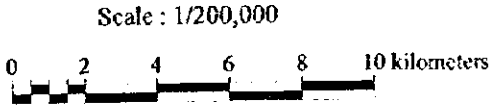
Kaski East Model Area



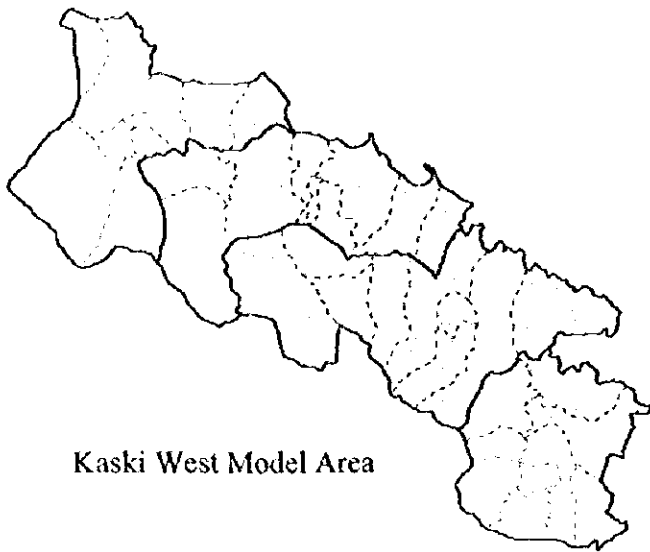
Parbat South Model Area

LEGEND
No piped water available
Piped water available

Data Source:
VDC/Ward Profile (Administrative Survey)



Availability of Public Facility : DRINKING WATER (Piped Water)



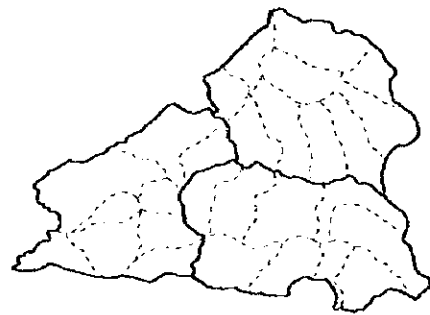
Kaski West Model Area



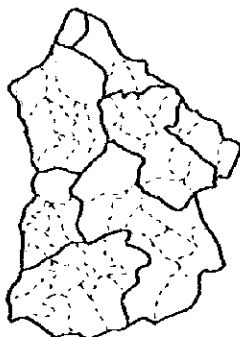
Kaski North Model Area



Parbat North Model Area





Kaski East Model Area



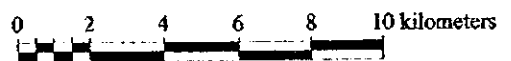
Parbat South Model Area

LEGEND

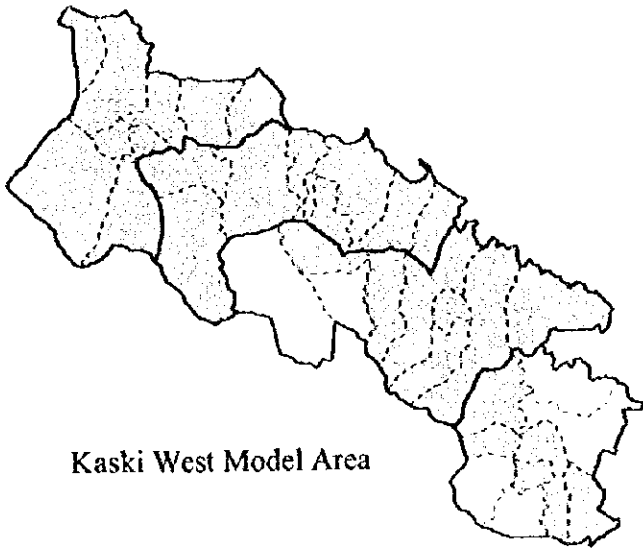
-  Not available
-  Available

Data Source:
VDC/Ward Profile (Administrative Survey)

Scale : 1/200,000



Availability of Public Facility : Electricity



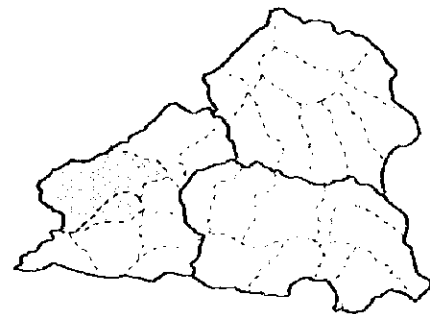
Kaski West Model Area



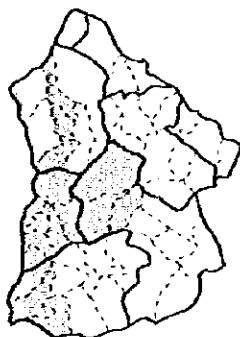
Kaski North Model Area



Parbat North Model Area





Kaski East Model Area



Parbat South Model Area

LEGEND

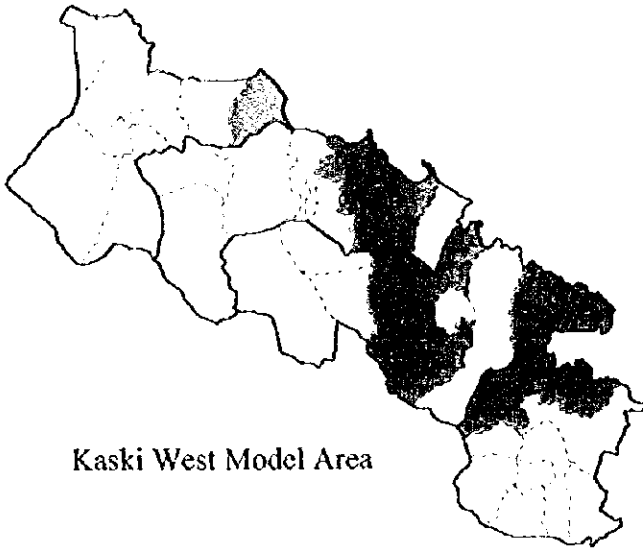
-  No formal (approved) community forest
-  Formal (approved) community forest(s) exist

Data Source:
VDC/Ward Profile (Administrative Survey)

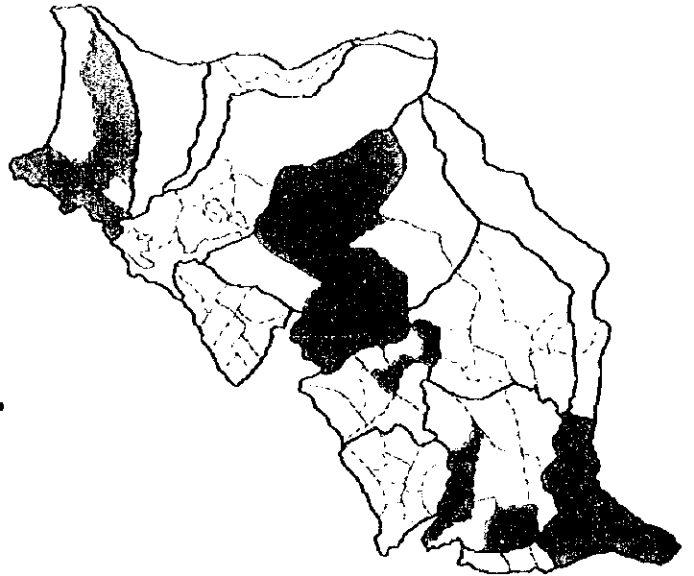
Scale : 1/200,000



Existence of Formal Community Forest by Ward



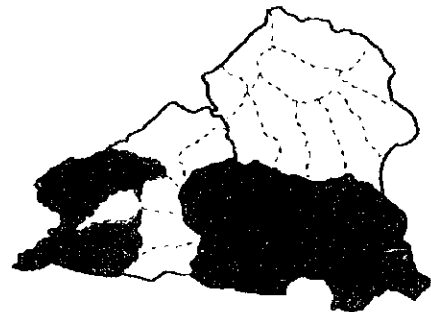
Kaski West Model Area



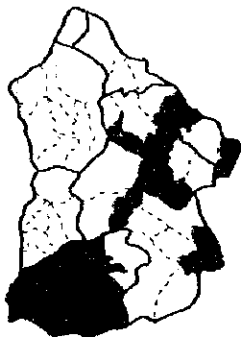
Kaski North Model Area



Parbat North Model Area



Kaski East Model Area




Parbat South Model Area

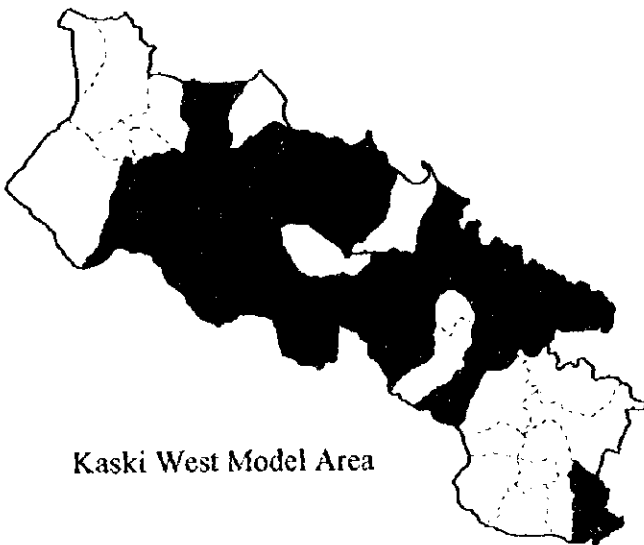
LEGEND
No flood disaster in the past
Flood occurred in the past

Data Source:
VDC/Ward Profile (Administrative Survey)

Scale : 1/200,000



Occurrence of Flood Disaster in the Past



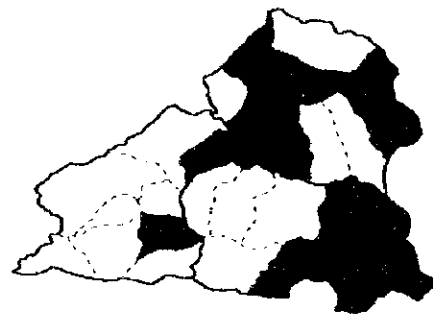
Kaski West Model Area



Kaski North Model Area



Parbat North Model Area





Kaski East Model Area




Parbat South Model Area

LEGEND

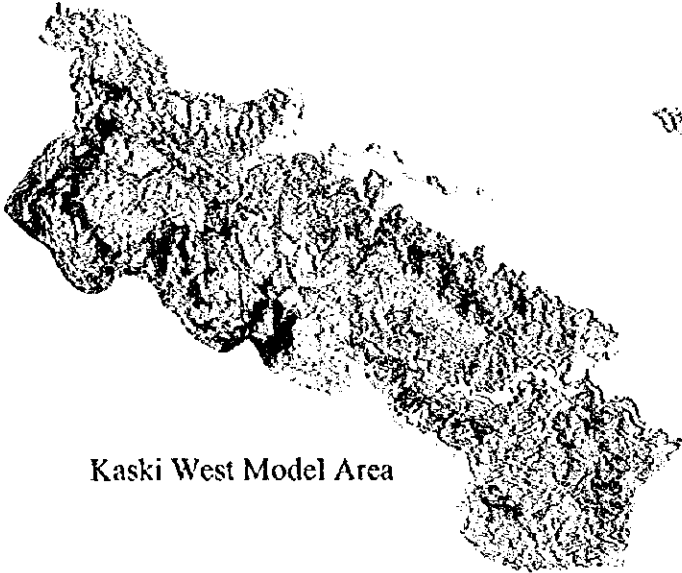
-  No Land Slide disaster occurred
-  Land Slide disaster occurred in the past

Data Source:
VDC/Ward Profile (Administrative Survey)

Scale : 1/200,000




Occurance of Land Slide Disaster in the Past



Kaski West Model Area




Kaski North Model Area



Parbat North Model Area



Kaski East Model Area

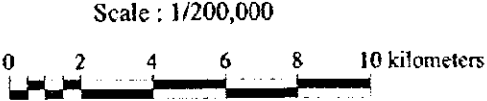


Parbat South Model Area

LEGEND

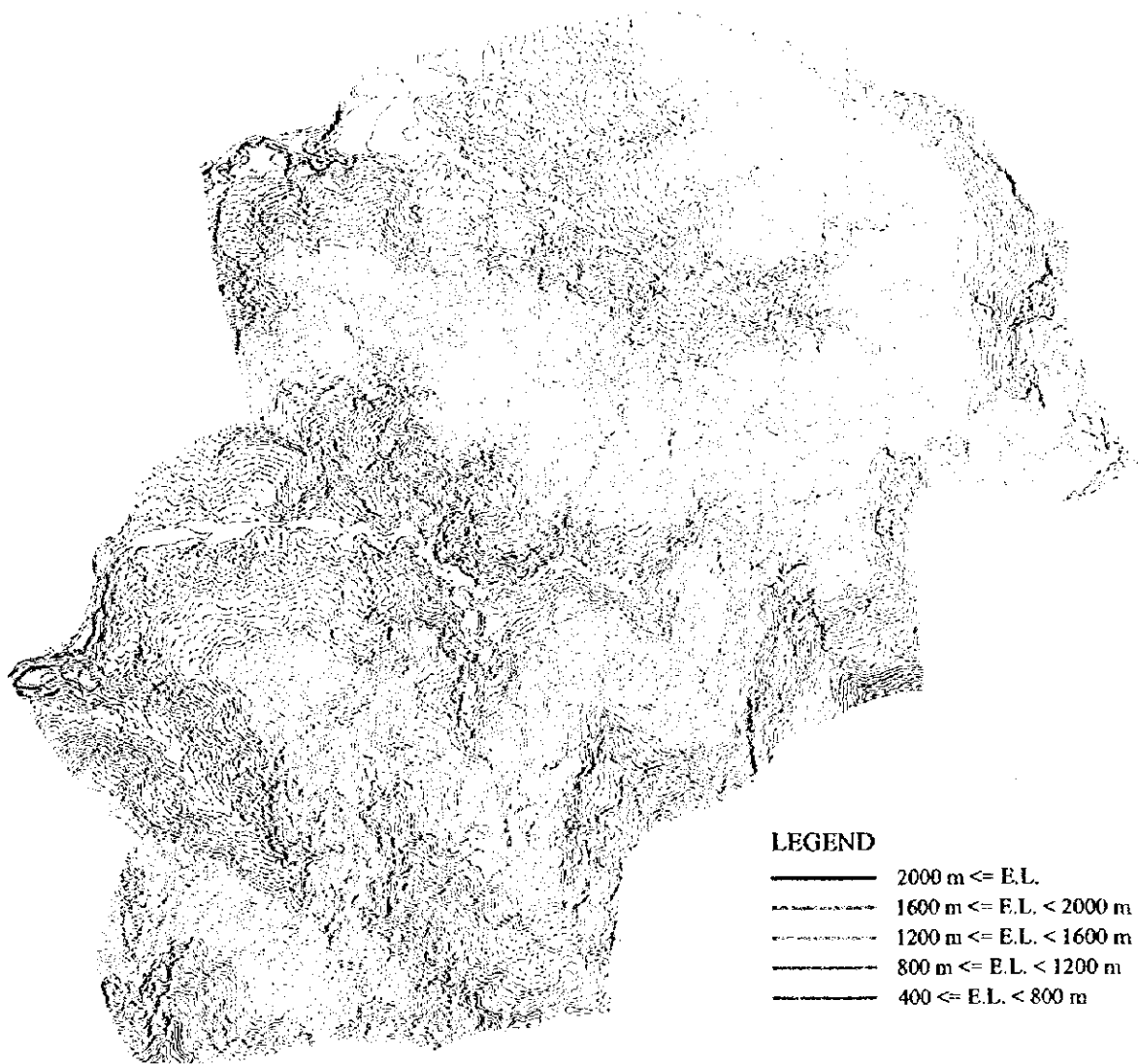
| | |
|-------|-------------------------|
| ————— | 2000 m <= E.L. |
| ————— | 1600 m <= E.L. < 2000 m |
| ————— | 1200 m <= E.L. < 1600 m |
| ————— | 800 m <= E.L. < 1200 m |
| ————— | 400 <= E.L. < 800 m |

Data Source:
Topographic Maps (original scale : 1/25,000)




Elevation of 5 Model Areas

Parbat North Model Area



Parbat South Model Area



LEGEND

- 2000 m \leq E.L.
- 1600 m \leq E.L. < 2000 m
- 1200 m \leq E.L. < 1600 m
- 800 m \leq E.L. < 1200 m
- 400 \leq E.L. < 800 m

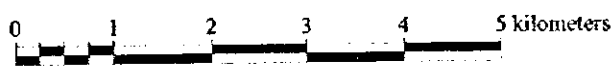


Kaski East Model Area

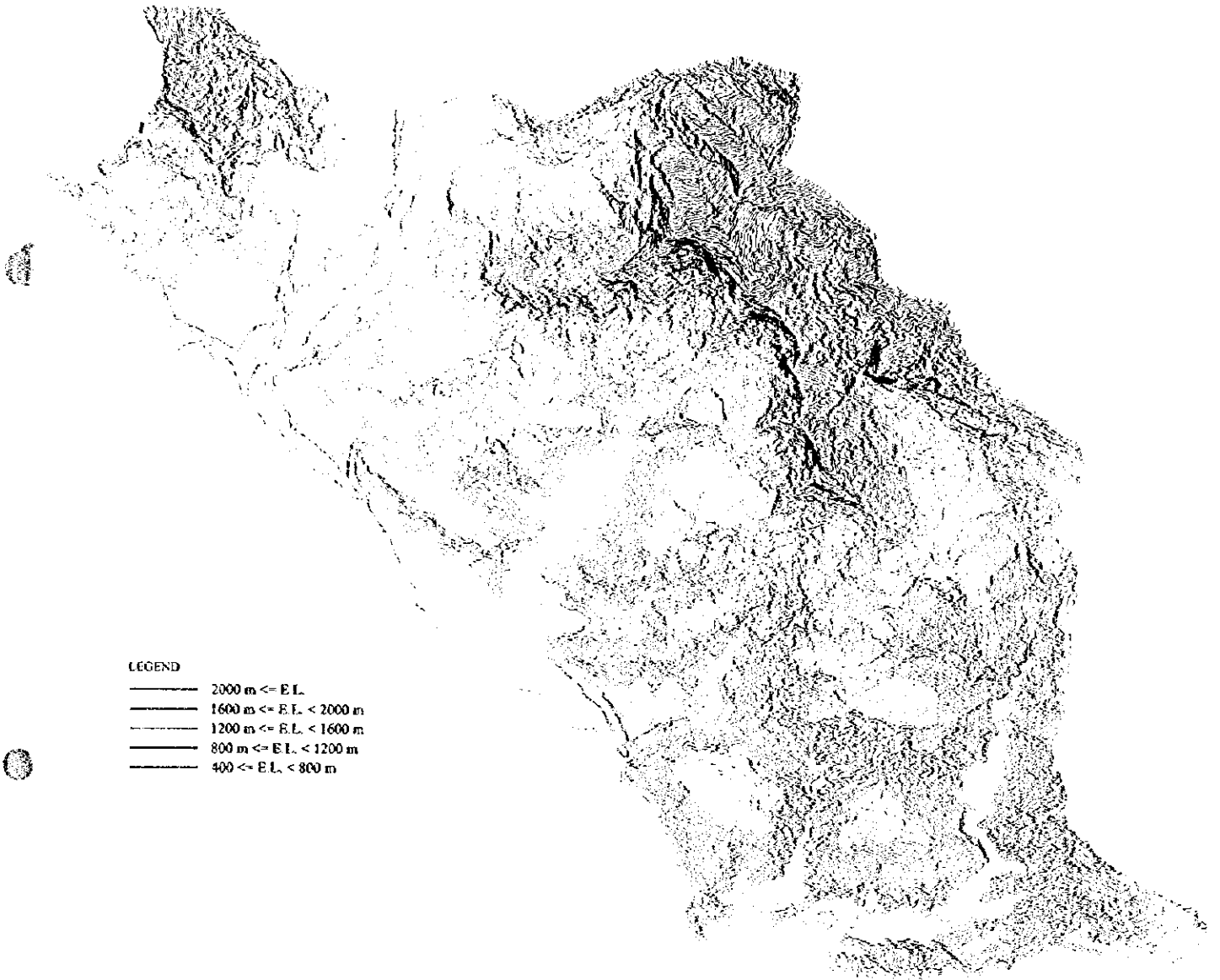


LEGEND

- 2000 m ≤ E.L.
- 1600 m ≤ E.L. < 2000 m
- 1200 m ≤ E.L. < 1600 m
- 800 m ≤ E.L. < 1200 m
- 400 m ≤ E.L. < 800 m

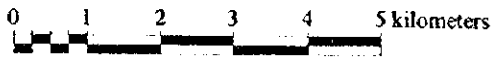


Kaski North Model Area

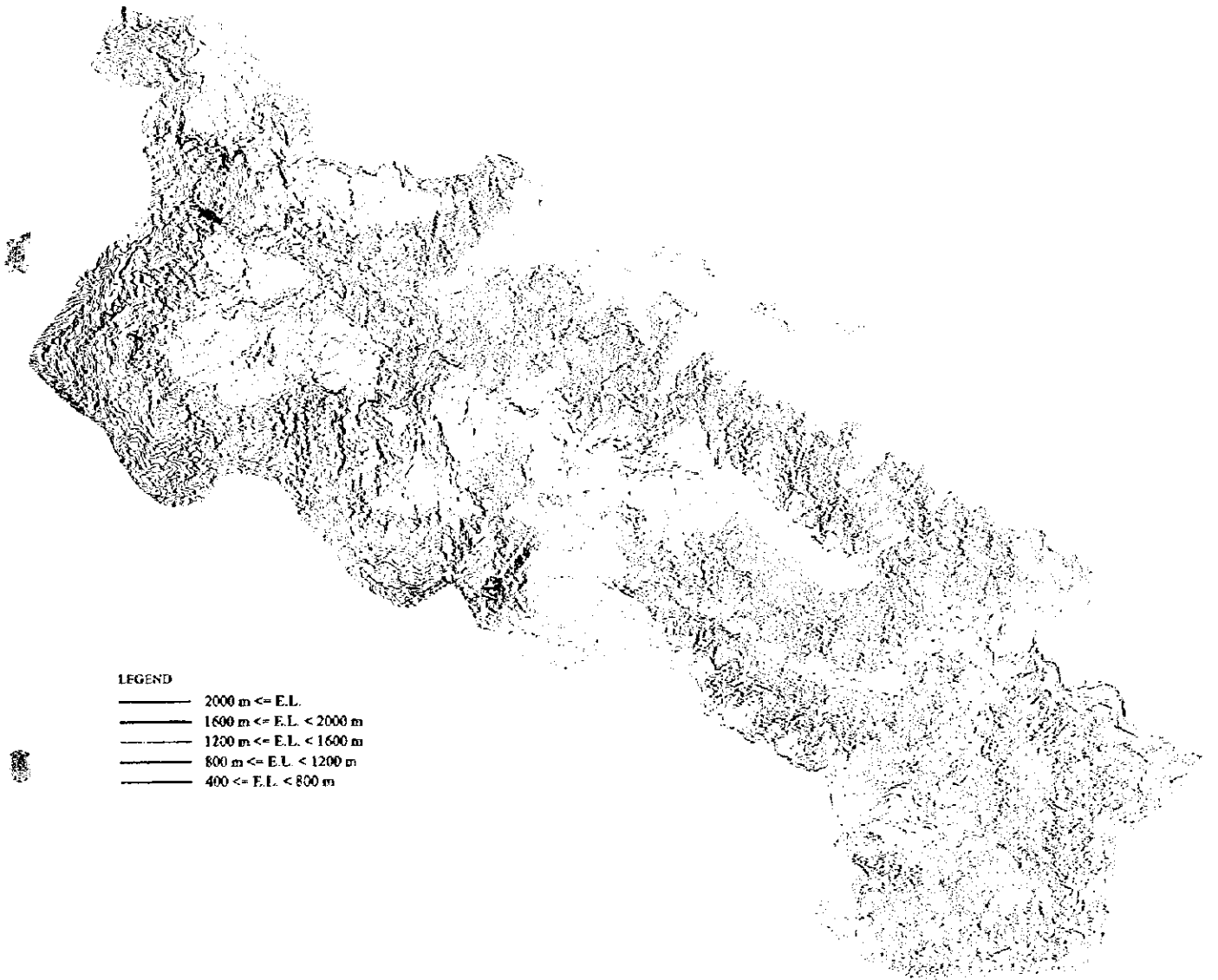


LEGEND

- 2000 m <= E.L.
- 1600 m <= E.L. < 2000 m
- 1200 m <= E.L. < 1600 m
- 800 m <= E.L. < 1200 m
- 400 <= E.L. < 800 m




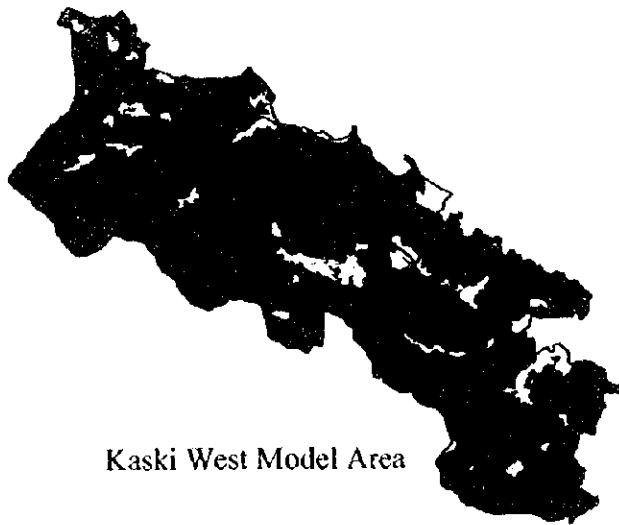
Kaski West Model Area



LEGEND

- 2000 m <= E.L.
- 1600 m <= E.L. < 2000 m
- 1200 m <= E.L. < 1600 m
- 800 m <= E.L. < 1200 m
- 400 m <= E.L. < 800 m





Kaski West Model Area



Kaski North Model Area



Parbat North Model Area





Kaski East Model Area



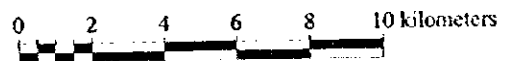
Parbat South Model Area

LEGEND

-  Forest Land
-  Agricultural Land

Data Source:
Land Use Map Prepared by JICA Development
Study Team (1996)

Scale : 1/200,000



Forest and Agricultural Land in 5 Model Area



