

**VDC/WARD  
DEVELOPMENT PROFILE**

**OF**

**Lamachaur VDC**

VDC / WARD PROFILE

District : Kaski (N), VDC -11 - Lamachour .

Unit	Ward-1	Ward-2	Ward-3	Ward-4	Ward-5	Ward-6	Ward-7	Ward-8	Ward-9	Total
0. Data Source										
Date of Survey (M/D/Y)	M/D/Y									
Interviewee(s)	Name									
	1									
	2									
	3									
1. Area and Location										
See page 9 of 9										
1.1 Settlement(s) (Village)	Bansetole	Bhandadhar	Khatridhar	Chanaut	Goutamthar	Sunartol	Dhigson	Manjhar	Tallothar	
	Svara	Patn	Bhaktipath	Sahanda	Acharyathar	Bhujelol	Phedi	Rameche	Batulewara	
	Dhamelol	Dand	Gatrahlor	Lamachour	Baganscha	Goutamol	Loise	Lourd	Dandol	
	Jimire						Maidan	Gairaban	Manjhar	
	Foot	Bus	Foot	Bus	Foot	Bus	Foot	Bus	Foot	Bus
1.2 Distance to :	0.25	0.5	0.17	0.5	0.25	0.5	1.5	0.5	1	0.5
Pokhara	0.25	0.5	0.17	0.5	0.25	0.5	1.5	0.5	1	0.5
Kuusa	0.25	0.5	0.17	0.5	0.25	0.5	1.5	0.5	1	0.5
Waling	0.25	0.5	0.17	0.5	0.25	0.5	1.5	0.5	1	0.5
Syanga	0.25	0.5	0.17	0.5	0.25	0.5	1.5	0.5	1	0.5
1.3 Land use										
a. Agricultural Land	50	60	35	45	45.75	23.5	45	69	110	483
Khet	37.5	10	25	30	33.75	16	35	25	60	272
Bar	12.5	50	10	15	12	7.5	10	44	50	211
b. Forest land	2.83	0	0	9.6	0	10.9	17.76	5.12	13.3	59.51
Com. forest (Formal)	0	0	0	0	0	0	0	0	0	24
Com. forest (B)	0	0	0	1.75	0	2	13	1.25	6	13.5
Private forest	2.5	0	0	0	0	0	0	0	0	49.5
Other forest	15	7	0	0	13.25	5	1.25	1	7	14
c. Grazing land	0.5	0	0	0.75	10.5	0	0.5	1.75	0	53.6
d. Settlement	5.5	7	8.75	6.65	4.25	5.5	4.6	6.75	4.55	24.25
e. Others	2.25	5	1.5	3	2.25	3.5	1.5	1.25	4	721.61
F. Total Area	78.58	79	45.25	66.75	82	55.45	83.61	86.12	144.85	
2. Demography										
2.1 Household										
a. Total H	65	94	124	110	50	60	51	82	63	699
b. Woman headed H	12	13	21	15	10	11	10	14	10	116
2.2 Ethnic groups										
a. Brahman	23	3	5	4	41	23	49	38	59	246
b. Chhetri	26	62	56	86	7	7	1	7	257	25
c. Damai	0	0	0	0	0	0	0	0	0	0
d. Gurung	1	8	13	2	1	17	1	1	25	0
e. Jogi	0	0	0	0	0	0	0	0	0	0
f. Kami	5	2	0	1	1	12	1	42	3	66
g. Kunwar	4	1	0	0	1	0	0	0	0	10
h. Magar	1	2	0	6	1	1	0	0	0	14
i. Newar	0	0	9	1	1	1	0	0	0	45
j. Sarku	0	1	40	4	5	1	0	2	1	27
k. Other 1(Upper Caste)	1	15	1	2	5	1	0	0	0	0
l. Other 2(Lower Caste)	1	1	1	1	1	1	1	1	1	0
m. Other 3	1	1	1	1	1	1	1	1	1	0

VDC / WARD PROFILE

District : Kaski (N), VDC -11 - Lamachour .										
Unit	Ward-1	Ward-2	Ward-3	Ward-4	Ward-5	Ward-6	Ward-7	Ward-8	Ward-9	Total
<b>2.3 Population</b>										
a. Male persons	152	207	271	199	142	176	140	204	148	1639
b. Female persons	185	240	328	238	172	211	168	216	161	1919
c. Total persons	337	447	599	437	314	387	308	420	309	3558
<b>2.4 Age distribution</b>										
5 yrs persons	42	56	75	55	39	48	38	52	38	443
6 and 15 yrs persons	86	114	153	112	80	99	79	107	79	909
16 and 24 yrs persons	82	110	142	109	74	98	68	111	75	869
25 and 44 yrs persons	82	106	153	98	69	82	75	89	68	822
45 and 59 yrs persons	27	38	45	38	36	38	31	38	29	320
60 yrs persons	18	23	31	25	16	22	17	23	20	195
<b>2.5 Education level</b>										
a. University Male persons	0	7	5	1	15	0	0	0	1	29
Female persons	0	2	0	0	2	0	0	0	0	4
b. College Male persons	7	14	16	10	11	10	8	5	15	96
Female persons	1	7	7	2	2	0	1	0	1	21
c. S.L.C. pass Male persons	9	21	27	14	25	11	16	10	27	160
Female persons	4	8	10	3	18	5	5	2	6	61
<b>2.6 Occupation</b>										
a. Carpenter persons	5	0	7	0	5	10	0	40	3	70
b. Black Smith persons	3	1	0	2	0	3	0	5	1	15
c. Tailor persons	4	0	2	1	0	20	0	0	0	27
d. Bamboo Work persons	11	8	10	7	12	14	25	35	20	142
e. Other handicraft persons	0	0	0	0	0	0	0	0	1	1
f. Mason (Brick Layer) persons	5	12	25	0	10	25	0	30	6	133
g. Teachers persons	2	4	10	3	12	6	8	5	12	62
h. Porters persons	0	0	0	0	0	0	0	0	0	0
i. Work in foreign persons	13	5	32	20	4	7	25	18	9	133
j. Driver persons	6	0	6	1	1	0	0	0	1	15
k. Civil servant persons	8	15	10	20	33	3	8	2	17	116
<b>2.7 Out migration</b>										
Total of the last 5 yrs household	2			1					1	4
<b>2.8 Major destinations</b>										
	1 Tanahu			1 Chitwan					1 Rupandehi	
	2 Nawalparasi									
<b>2.9 In migration</b>										
Total of the last 5 yrs household	5	15	8	5	2	2	1	1	1	40
<b>2.10 Major origins</b>										
	1 Parbat	1 Sardibhola	1 Sardibhola	1 Sardibhola	1 Moju	1 Arnala	1 Pundi/Bhundi	1 Pokhara	1 Puranchour	1
	2 Syangju	2 Arnala	2 Arghabhanchi	2 Arnala	2 Puranchour	2 Puranchour	2	2	2	2
	3 Moju	3	3	3	3	3	3	3	3	3

VDC / WARD PROFILE

District : Kaski (N), VDC -11 - Lamachour -

Unit	Ward-1	Ward-2	Ward-3	Ward-4	Ward-5	Ward-6	Ward-7	Ward-8	Ward-9	Total
3. Community organizations										
a. Mothers club (Y/N)	Y	Y			Y	Y	Y	Y	Y	7
b. Farmers' group (Y/N)								Y		2
c. Youth club (Y/N)	Y									
d. 4-H club (Y/N)										
e. Ethnic organization (Y/N)		Y	Y	Y	Y	Y	Y	Y	Y	8
f. Users' Group (Non-For.) (Y/N)										
g. Others (Y/N)										
4. Public facilities										
For location, see attached page 9 of 9										
a. School			1 (1-3)	1 (1-5)	1 (1-5)	1 (1-5)	1 (1-5)	1 (1-3)	1 (1-3)	5
Primary School										
Class										
Secondary School										
Class										
High School										
Class										
nos.										1
Campus										
nos.										
Hospital										
nos.										1
H. post/center										
nos.										5
Pharmacy										
nos.										1
c. Post office (Y/N)										
nos.										1
d. Telephone										
nos.										30
e. No. of shops (Y/N)										
nos.										
f. Police station (Y/N)										
nos.										
g. Bank (Y/N)										
nos.										
h. Drinking water (Y/N)	Y	Y	Y	Y	Y	Y	Y	Y	Y	9
i. Elec. supply (Y/N)	Y	Y	Y	Y	Y	Y	Y	Y	Y	9
5. Agriculture/Livestock										
a. Major cropping pattern										
b. Crops sold to outside	1	1	1	1	1	1	1	1	1	1
Name	1	1	1	1	1	1	1	1	1	1
Name	2	None	2	None	2	None	2	None	2	None
Name	3	3	3	3	3	3	3	3	3	3
c. Food (cereals, veg) insufficient in the village	1 Paddy	1 Paddy	1 Paddy	1 Paddy	1 Paddy	1 Paddy	1 Paddy	1 Paddy	1 Paddy	1
Name	2	2	2	2	2	2	2	2	2	2
Name	3	3	3	3	3	3	3	3	3	3
d. Livestock raised	1 Chicken	1 Chicken	1 Chicken	1 Chicken	1 Chicken	1 Chicken	1 Chicken	1 Chicken	1 Chicken	1
Name	2	2	2	2	2	2	2	2	2	2
Name	3	3	3	3	3	3	3	3	3	3
e. Horticultural crops sold to outside	1 Orange	1 Orange	1 Litchi	1 Orange	1 Orange	1 Orange	1 Orange	1 Orange	1 Orange	1
Name	2	2	2	2	2	2	2	2	2	2
Name	3	3	3	3	3	3	3	3	3	3

VDC / WARD PROFILE

District : Kaski (N), VDC -11 - Lamachour .

Unit	Ward-1	Ward-2	Ward-3	Ward-4	Ward-5	Ward-6	Ward-7	Ward-8	Ward-9	Total
6. Forest										
a. Community forests (V/N)										
	For the details of community forest, see "Profile of Community Forest" attached page 6 of 9									
b. Forest products sold										
Name	1	1	1	1	1	1	1	1	1	1
Name	2	2	2	2	2	2	2	2	2	2
Name	3	3	3	3	3	3	3	3	3	3
7. Cottage Industries										
a. No. of H.H. Involved										
Rice mill	2			1	1				1	5
Other mill										
Other food processing				1						1
Wood processing				1						2
Bamboo work										0
Poultry farming	2	6	6	12	13	3	1			43
Others										
8. Natural Disaster in the past 10 years										
					Y	Y	Y	Y	Y	4
	See "Profile of Natural Disaster" attached page 7 of 9									

## PROFILE OF DEVELOPMENT PROJECTS

District: Kaski (N), VDC:Lamachaur

VDC	Ward(s) Involved	Project Category	Project Status	Project Feature (Including No. of Beneficiaries)	Fund	Wage rate in VDC (Rs)		Beneficiaries' Contribution (Yes/No)	User s group (Yes/No)
						Male	Female		
Lamachaur	7-9	1	1 1976	Provide drinking water facilities 110 household	2	S 120 U 85	U 45	Yes	Yes
Lamachaur	9	1	1 1995	Provide drinking water facilities 32 household	1	WP	WP	Yes	Yes
Lamachaur	8,9	1	1 1991	Provide drinking water facilities 85 household	3	WP	WP	Yes	Yes
Lamachaur	7-9	6	2 1997	216 households	1	WP	WP	Yes	Yes
Lamachaur	7-9	13	1 1993	216 household	3	WP	WP	Yes	Yes
Lamachaur	6	1	1 19987	Provide drinking water facilities 74 households	4	WP	WP	Yes	Yes
Lamachaur	5	1	1 1987	Provide drinking water facilities 48 household	1	WP	WP	Yes	Yes

S=skilled, U=unskilled

## Code Project Category

- 1 Drinking water
- 2 Irrigation
- 3 Agriculture
- 4 Reforestation
- 5 Foot trails
- 6 Motorable roads
- 7 Check dam
- 8 Bridge
- 9 Power supply
- 10 Communication (Post, telephone)
- 11 Toilet construction
- 12 Health facility
- 13 School
- 14 Family planning
- 15 Nutritional improvement
- 16 Cottage industry
- 17 Other (specify)

## Project Status

- 1 Completed (year in completion)
- 2 On-going (year to be completed)
- 3 Planned (Year expected to start)

## Fund:

- 1 Public agencies
- 2 NGO
- 3 Others :-  
UNICEF,  
Yamaji Cultural Foundation &  
Leo Club of Pokhara.

## PROFILE OF COMMUNITY FOREST

District: Kaski (N), VDC: Lamachaur

Location (VDC)	Status	Ward(s) Covered by Forest	Ward(s) that use Forest	Area (Hectare)	No of User Households	Dominant Tree Species	Usage of Forest	Management	
								Watchman (Yes/No)	Rules (Yes/No)
Lamachaur	1	1	1,2	2.83	74	1. Uttis 2. Sisao	1,2,3	Yes	1) Yes 2) Yes 3) Yes 4) Yes
Lamachaur	1	7	9	13.76	60	1. Chilaune 2. Katus 3. Tiju 3. Bakle	1,2,3	Yes	1) Yes 2) Yes 3) Yes 4) Yes
Lamachaur	1	7,8	8,9	9.12	52	1. Uttis 2. Chilaune 3. Katus 4. Mauwa	1,2,3	Yes	1) Yes 2) Yes 3) Yes 4) Yes
Lamachaur	1	9	9 & Pokhara Municipality W # 16	13.3	54	1. Chilaune 2. Katus 3. Tiju 4. Chaap	1,2,3	Yes	1) Yes 2) Yes 3) Yes 4) Yes
Lamachaur	1	6	1-6	10.9	41	1. Katus 2. Chilaune 3. Tiju 4. Mauwa	1,2,3	Yes	1) Yes 2) Yes 3) Yes 4) Yes
Lamachaur	1	4	4	9.6	56	1. Katus 2. Chilaune 3. Tiju 4. Mauwa	1,2,3	Yes	1) Yes 2) Yes 3) Yes 4) Yes
Lamachaur	2	7	7	4.25	29	1. Chilaune 2. Katus 3. Kafal 4. Katchhe	1,2,3	Yes	1) Yes 2) Yes 3) Yes 4) Yes
Lamachaur	2	7	7	4	22	1. Chilaune 2. Katus 3. Kafal 4. Katchhe	1,2,3	Yes	1) Yes 2) Yes 3) Yes 4) Yes
Lamachaur	2	7	7	3.75	21	1. Chilaune 2. Katus 3. Tiju 4. Kafal	1,2,3	Yes	1) Yes 2) Yes 3) Yes 4) Yes
Lamachaur	2	5	5	6	50	1. Chilaune 2. Katus 3. Tiju 4. Kafal	1,2,3	Yes	1) Yes 2) Yes 3) Yes 4) Yes
Lamachaur	2	6	5,6	5	35	1. Chilaune 2. Katus 3. Tiju 4. Kafal	1,2,3	Yes	1) Yes 2) Yes 3) Yes 4) Yes
Lamachaur	2	7	6	1	91	1. Chilaune 2. Katus 3. Tiju 4. Kafal	1,2,3	Yes	1) Yes 2) Yes 3) Yes 4) Yes

Code:

Status

- 1 Formal (recognized by DFO)
- 2 Under processing for application or approval
- 3 Informal

Usage of Forest

- 1 Mainly for fuelwood collection
- 2 mainly for fodder and leaf litter collection
- 3 Mainly for timber
- 4 Others (Specify)

Rules:

- 1 Boundary rules (whether it has a fixed boundary or not)
- 2 Input rules (type and amount of resources required by each user to contribute to the user group activities)
- 3 Harvesting rules (how the benefits are shared by users)
- 4 Penalty rules (to punish the rule breakers)

## NATURAL DISASTERS IN THE PAST

District: Kaski (N), VDC:Lamachaur

Location		Type of Disaster	Year/month occurred (Christian era)	Casualty	Damages		Counter measure(s)	
VDC name	Ward No.				Private	Public	Proposed Measures	Implementation (Yes/No)
Lamachaur	7	4	1987 Sept.	Killed	House: 2		Apply to Redcross	Yes
				Injured	Livestock			
					Farm land			
Lamachaur	7	4	1989 June	Killed	House: 2		Apply to District Administration Office	Yes
				Injured	Livestock	Pipelines		
					Farm land			
Lamachaur	9	5	1992 May	Killed	House: 2		Apply to VDC	Yes( Rs. 500)
				Injured	Livestock	3		
					Farm land			
Lamachaur	6	2	1994 July 1995 June	Killed	House		Apply to ILC(world bank)	No
				Injured	Livestock	Road, Canal & Pipelines		
					Farm land			
Lamachaur	5	2	1995 July	Killed	House	400 Plants	Apply to District Water Supply	No
				Injured	Livestock	Road		
					Farm land 0.4 ha			
				Killed	House			
				Injured	Livestock			
					Farm land			
				Killed	House			
				Injured	Livestock			
					Farm land			

Code: Type of disasters:  
 1 Flood  
 2 Land slide  
 3 Forest fire  
 4 Other (House Fire / Thunder)



# CROPPING PATTERN

## Kaski District

### Lamachaur VDC

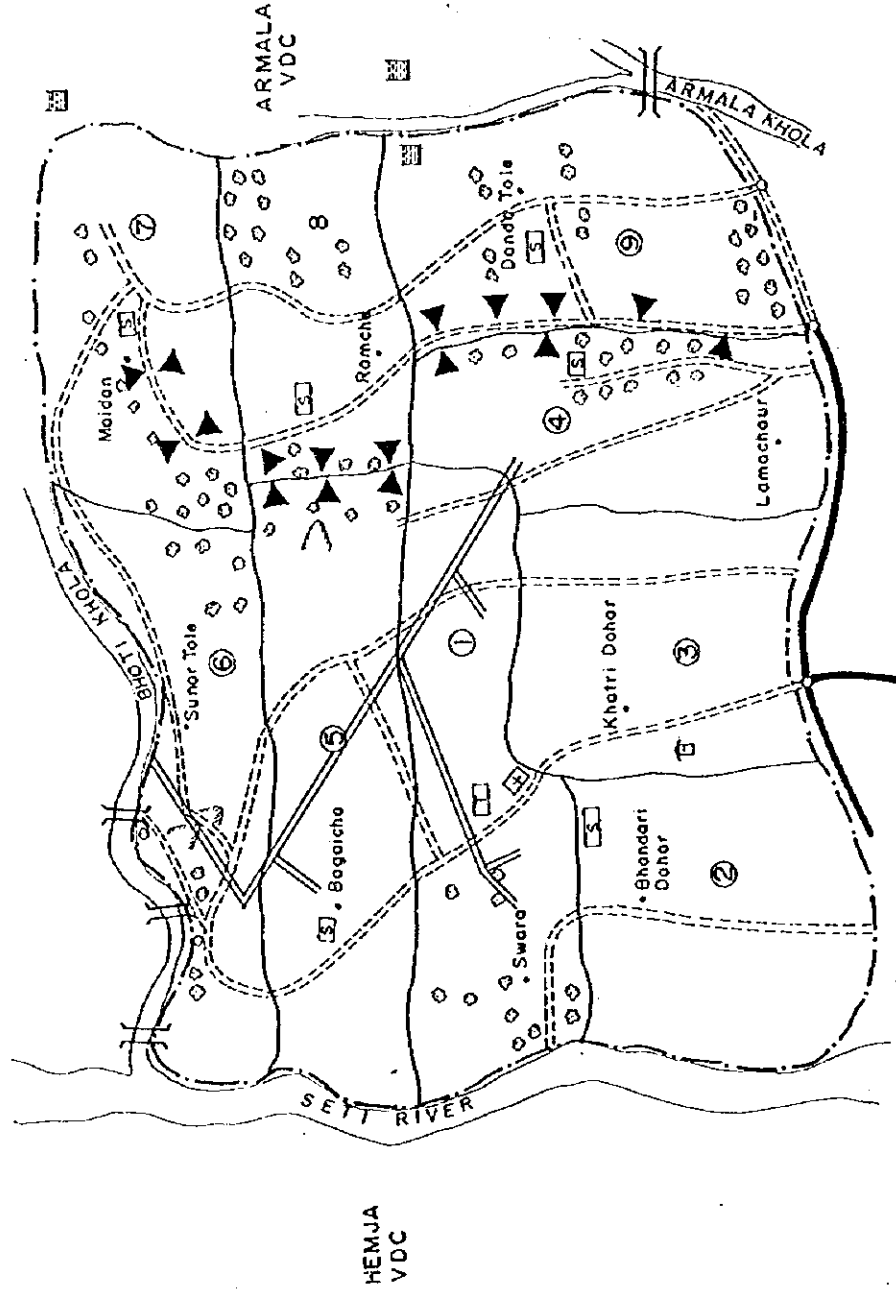
Khet/Bari Pattern No.	Month											
	Jan	Feb	Mar	Apr	May	Jun	Jul	Aug	Sep	Oct	Nov	Dec
Khet Pattern - 1		Wheat						Paddy				
Pattern - 2		Wheat			Maize			Paddy				
Pattern - 3					Maize			Paddy				
Pattern - 4		Potato						Paddy				
Pattern - 5								Paddy				
Bari Pattern - 1					Maize			Millet				
Pattern - 2		Potato			Maize			Millet				
Pattern - 3		Wheat			Maize							
Pattern - 4					Maize			Millet				
Pattern - 5		Wheat			Maize			Millet				



LEGEND :

- District Boundary
- - - VDC Boundary
- Ward Boundary
- Village
- ▲ Ward No.
- ▲ Mountain Ridge
- ▲ River/Khola
- ▲ Forest
- ▲ Land Slide
- ▲ Other Natural Disaster Site
- ▲ School
- ▲ Health Facility
- ▲ Post Office
- ▲ Police Station
- ▲ Bank
- ▲ Spring
- ▲ Canal
- ▲ Suspension Bridge, Bridge
- ▲ Road, Foot Trail
- ▲ Agriculture Service Centre
- ▲ Flood
- ▲ VIII Telephone
- ▲ Red-Cross

PURANCHHAUR VDC



POKHARA MUNICIPALITY  
WARD NO. 16

JICA	
DEVELOPMENT STUDY ON INTEGRATED WATERSHED MANAGEMENT IN THE WESTERN HILLS OF NEPAL	
SOCIO-ECONOMIC BASE LINE SURVEY OF NORTH KASKI MODEL AREA	
DEVELOPMENT PROFILE MAP OF LAMACHAUR VDC	
MULTI Disciplinary	Date:
Consultants (P) Ltd.	Fig No:
Kathmandu, Nepal	1/12

**VDC/WARD  
DEVELOPMENT PROFILE  
OF  
Bharam VDC**

VDC / WARD PROFILE

District : Kasbi, VDC -12- Bhalam.		Unit	Ward-1	Ward-2	Ward-3	Ward-4	Ward-5	Ward-6	Ward-7	Ward-8	Ward-9	Total
0. Data Sources												
Date of Survey (M/D/Y)												
Interviewee(s)												
Name												
For interviewees' list see attached sheet												
1. Area and Location			See page 9 of 9									
1.1 Settlement(s) (Village)			Deuralitol	Majhitol	Ekelechet	Pankhand	Barchhandol	Najim	Gairawara	Sirantol	Choutantol	
			Manjhitol	Tallichour	Raleshour	Thum	Saraddol	Pyare	Bhandaritol	Mathibasthal	Kuleswartol	
			Par	Phurechour	Kolalegaon	Gaura	Pipaldali	Khor	Pakhbari	Tallobasthal	Talitol	
			Bist ko tol		Ambot	Sadadanda				Phera		
1.2 Distance to :			Foot	Bus	Foot	Bus	Foot	Bus	Foot	Bus	Foot	Bus
Pohara (one way)			0.75	0.25	1	0.25	2	0.25	1.25	0.25	2	0.25
Kuma			0.75	3.25	1	3.25	2	3.25	1.25	3.25	2	3.25
Waling			0.75	3.25	1	3.25	2	3.25	1.25	3.25	2	3.25
Syangja			0.75	2.25	1	2.25	2	2.25	1.25	2.25	2	2.25
1.3 Land use												
a. Agricultural Land			27.5	29	25	30	25	21.5	22.5	26	27.5	23.4
Khet			10	12.5	20	10	12.5	10	12.5	17.5	15	120
Bar			17.5	16.5	5	20	12.5	11.5	10	8.5	12.5	11.4
b. Forest land												
Com. forest (formal)			40	0	0	0	1.25	0	0	0	4.75	46
Com. forest (IF)			0	0	1	1	7	1.25	6	4.5	10.65	34.4
Private forest			0.35	0	1.8	1.45	2	0	2	0.75	0	6.35
Other forest			0	0	0	0	1	2	1	3	2	9
c. Grazing land			5	3.6	0	0	0	0	0	0	1.25	9.85
d. Settlement			6.9	3.35	6.55	4.05	3.45	4.65	4.45	2.4	2.6	38.4
e. Others			1.75	1.7	2.5	1	1.15	1.5	1.75	0.75	1.25	13.35
f. Total Area			81.5	37.65	39.85	37.5	38.85	30.9	37.7	37.4	50	391.95
2. Demography												
2.1 Household												
a. Total H. nos.			99	55	87	54	51	75	61	33	35	550
b. Women headed H nos.			19	8	11	9	7	15	11	8	12	100
2.2 Ethnic groups												
a. Brahman			10	0	54	47	42	23	24	0	0	200
b. Chhetri			67	40	14	0	6	5	12	0	0	138
c. Damai			0	0	0	0	2	0	11	1	2	16
d. Gurung			0	0	4	0	0	6	8	28	27	73
e. Jogi			0	0	0	0	0	0	0	0	0	0
f. Kami			10	0	7	0	7	0	0	4	0	28
g. Kunwar			0	0	0	0	0	0	0	0	0	0
h. Magar			0	0	0	0	0	4	0	0	0	4
i. Newar			0	0	0	0	0	0	0	0	0	0
j. Sarki			12	9	0	0	0	0	0	0	0	21
k. Other (Upper Caste)			0	6	8	7	0	37	6	0	0	70
l. Other (Lower Caste)			0	0	0	0	0	0	0	0	0	0
m. Other 3			0	0	0	0	0	0	0	0	0	0

VDC / WARD PROFILE

District : Kaski, VDC -12- Bhalam.

Unit	Ward-1	Ward-2	Ward-3	Ward-4	Ward-5	Ward-6	Ward-7	Ward-8	Ward-9	Total
<b>2.3 Population</b>										
a. Male	309	169	202	177	125	206	157	89	99	1533
b. Female	275	193	158	167	127	188	159	100	88	1455
c. Total	584	362	360	344	252	394	316	189	187	2988
<b>2.4 Age distribution</b>										
5 yrs	66	48	25	35	30	25	29	24	30	312
6 and 15 yrs	155	95	98	86	89	130	87	42	28	810
16 and 24 yrs	114	67	69	57	42	54	54	34	40	531
25 and 44 yrs	147	83	100	97	54	119	87	52	47	786
45 and 59 yrs	70	48	44	40	24	38	40	19	25	348
60 yrs	32	21	24	29	13	28	19	18	17	201
<b>2.5 Education level</b>										
a. University	0	0	1	1	0	3	0	0	0	5
Male	0	0	0	0	0	0	0	0	0	0
Female	0	0	0	0	0	0	0	0	0	0
b. College	30	20	38	43	5	12	9	2	1	161
Male	5	4	5	5	0	1	0	0	0	20
Female	25	10	17	15	10	6	8	4	3	98
c. S.L.C. pass	6	3	10	7	2	1	4	2	4	39
Male	0	0	0	0	0	0	0	0	0	0
Female	6	3	10	7	2	1	4	2	4	39
<b>2.6 Occupation</b>										
a. Carpenter	9	2	7	0	8	0	4	1	3	34
b. Black Smith	2	0	1	0	0	0	0	0	0	3
c. Tailor	0	0	0	1	0	0	2	0	0	3
d. Bamboo Work	1	5	1	0	0	0	0	0	1	8
e. Other handicraft	0	0	0	0	0	0	1	0	0	1
f. Mason (Brick Layer)	8	6	3	5	8	10	7	1	4	52
g. Teachers	5	3	29	14	4	9	3	0	1	68
h. Porters	0	0	0	2	0	0	0	0	0	2
i. Work in foreign	2	4	8	1	1	29	6	31	22	104
j. Driver	1	0	1	4	0	0	0	0	0	6
k. Civil servant	39	16	7	14	15	11	12	0	5	119
<b>2.7 Out migration</b>										
Total of the last 5 yrs	1	1	1	1	5					8
<b>2.8 Major destinations</b>										
1 Chitwan	1	1	1	1	1	1	1	1	1	11
2	2	2	2	2	2	2	2	2	2	22
3	3	3	3	3	3	3	3	3	3	33
<b>2.9 In migration</b>										
Total of the last 5 yrs			3							3
<b>2.10 Major origins</b>										
1	1	1	1	1	1	1	1	1	1	11
2	2	2	2	2	2	2	2	2	2	22
3	3	3	3	3	3	3	3	3	3	33

VDC / WARD PROFILE

District : Kaski, VDC -12- Bham.		Ward-1	Ward-2	Ward-3	Ward-4	Ward-5	Ward-6	Ward-7	Ward-8	Ward-9	Total
3. Community organizations		Unit									
a. Mothers' club		(Y/N)	Y	Y	Y	Y	Y	Y	Y	Y	7
b. Farmers' group		(Y/N)	Y	Y	Y	Y	Y	Y	Y	Y	9
c. Youth club		(Y/N)	Y	Y	Y	Y	Y	Y	Y	Y	6
d. H club		(Y/N)									
e. Ethnic organization		(Y/N)	Y	Y	Y	Y	Y	Y	Y	Y	9
f. Users' Group (Non-For.)		(Y/N)	Y	Y	Y	Y	Y	Y	Y	Y	9
g. Others		(Y/N)									
4. Public facilities											
a. School											
Primary School		Class	1 (1-5)	1 (1-5)	1 (1-5)	1 (1-5)	1 (1-5)	1 (1-5)	1 (1-5)	1 (1-5)	5
Secondary School		Class									1
High School		Class	1 (1-10)								
Campus		nos.									
b. Health facilities											
Hospital		nos.	1				1				2
H. post/center		nos.									
Pharmacy		nos.					1				1
c. Post office		(Y/N)									
d. Telephone											
e. No. of shops		nos.	3	2	7		5				17
f. Police station		(Y/N)									
g. Bank		(Y/N)	Y	Y	Y	Y	Y	Y	Y	Y	9
h. Drinking water		(Y/N)	Y	Y	Y	Y	Y	Y	Y	Y	9
i. Elec. supply		(Y/N)	Y	Y	Y	Y	Y	Y	Y	Y	9
5. Agriculture/Livestock											
a. Major cropping pattern											
b. Crops sold to outside		Name	1 Paddy	1 Paddy	1 Ginger	1 Paddy	1 Paddy	1 Paddy	1 Paddy	1 Paddy	1
		Name	2 Potato	2 Millet	2	2 Wheat	2 Maize	2 Millet	2	2	2
		Name	3 Maize	3	3	3	3	3	3	3	3
c. Food (cereals,veg) village		Name	1 Paddy	1 Paddy	1 Paddy	1 Paddy	1 Paddy	1 Paddy	1 Paddy	1 Paddy	1
		Name	2	2	2	2	2	2	2	2	2
		Name	3	3	3	3	3	3	3	3	3
d. Livestock raised		Name	1 Buffalo	1 Buffalo	1 Buffalo	1 Buffalo	1 Buffalo	1 Buffalo	1 Buffalo	1 Buffalo	1
		Name	2 Goat	2 Goat	2 Goat	2 Goat	2 Goat	2 Goat	2 Goat	2 Goat	2
		Name	3 Cow	3 Cow	3 Cow	3 Cow	3 Cow	3 Cow	3 Cow	3 Cow	3
		Name	4 Bull	4 Bull	4 Bull	4 Bull	4 Bull	4 Bull	4 Bull	4 Bull	4
e. Horticultural crops sold to outside		Name	1 Pears	1 Pears	1 Orange	1 Pears	1 Pears	1 Orange	1 None	1 None	1
		Name	2 Banana	2 Lichhi	2 Guava	2 Guava	2 Banana	2 Leroon	2 None	2 None	2
		Name	3	3 Orange	3	3 Orange	3 Orange	3 Banana	3	3	3

For location, see attached page 9 of 9

See "Major Cropping Pattern" attached page 8 of 9

VDC / WARD PROFILE

District : Kaski, VDC -12- Bhalam.

6. Forest	Unit	Ward-1			Ward-2			Ward-3			Ward-4			Ward-5			Ward-6			Ward-7			Ward-8			Ward-9			Total		
		1	2	3	1	2	3	1	2	3	1	2	3	1	2	3	1	2	3	1	2	3	1	2	3	1	2	3			
a. Community forests		For the details of community forest, see "Profile of Community Forest" attached page 6 of 9																													
b. Forest products sold																															
	Name	1	2	3	1	2	3	1	2	3	1	2	3	1	2	3	1	2	3	1	2	3	1	2	3	1	2	3			
	Timber, Fuel wood	None	None	None	None	None	None	None	None	None	None	None	None	None	None	None	None	None	None	None	None	None	None	None	None	None	None	None	None	None	None
	Name	1	2	3	1	2	3	1	2	3	1	2	3	1	2	3	1	2	3	1	2	3	1	2	3	1	2	3	1	2	3
	None																														
7. Cottage Industries																															
a. No. of H.H. Involved																															
	Rice mill	1			1									1																	4
	Other mill																														
	Other food processing																														
	Wood processing																														
	Bamboo work																														
	Poultry farming													1																	3
	Others																														
8. Natural Disaster in the past 10 years																															
(Y/N)		See "Profile of Natural Disaster" attached page 7 of 9																													
Y					Y				Y				Y				Y			Y				Y			Y			Y	6

## PROFILE OF DEVELOPMENT PROJECTS

District:Kaski (N), VDC:Bhalam

VDC	Ward(s) Involved	Project Category	Project Status	Project Feature (Including No. of Beneficiaries)	Fund	Wage rate in VDC (Rs)		Beneficiaries' Contribution (Yes/No)	User s group (Yes/No)
						Male	Female		
Bhalam	3,4	6	2 1994	141 household	1	S: 120 U: 50	S: 50 U: 30	Yes	Yes
Bhalam	4,5	13	1 1994	105 households	2	WP	WP	Yes	Yes
Bhalam	3	13	1 1994	87 household	2	WP	WP	Yes	Yes
Bhalam	3-5	1	1 1988	Provide drinking water facilities 192 households	1	WP	WP	Yes	Yes
Bhalam	5	4	1 1972	Forestration 51 household	1	WP	WP	Yes	Yes
Bhalam	7-9	1	1 1980	Provide drinking water facilities 87 households	2	WP	WP	Yes	Yes
Bhalam	6,7	1	1 1990	Provide drinking water facilities 19 households	1	WP	WP	Yes	Yes
Bhalam	1,2,6,7	1	1 1984	Provide drinking water facilities 290 households	2	WP	WP	Yes	Yes
Bhalam	1,2,7	1	1 1995	Provide drinking water facilities 165 households	2	WP	WP	Yes	Yes
Bhalam	1,2,6,7	6	2 2000	1656 households	1	WP	WP	Yes	Yes

S=skilled, U=unskilled

WP: Wage paid as per prevailing rates.

## Code Project Category

- 1 Drinking water
- 2 Irrigation
- 3 Agriculture
- 4 Reforestation
- 5 Foot trails
- 6 Motorable roads
- 7 Check dam
- 8 Bridge
- 9 Power supply
- 10 Communication (Post, telephone)
- 11 Toilet construction
- 12 Health facility
- 13 School
- 14 Family planning
- 15 Nutritional improvement
- 16 Cottage industry
- 17 Other (specify)

## Project Status

- 1 Completed (year in completion)
- 2 On-going (year to be completed)
- 3 Planned (Year expected to start)

## Fund:

- 1 Public agencies
- 2 NGO
- 3 Others :-  
Primary Education Project,  
British Welfare Trust,  
Indian Welfare Trust,  
Lions Club-Pokhara &  
Canadian Fund.



## PROFILE OF COMMUNITY FOREST

District:Kaski (N), VDC:Bharam

Location (VDC)	Status	Ward(s) Covered by Forest	Ward(s) that use Forest	Area (Hectare)	No. of User Households	Dominant Tree Species	Usage of Forest	Management	
								Watchman (Yes/No)	Rules (Yes/No)
Bharam	1	1	1,2,7 Pokhara municipality W # 16	40	300	1. Chilaune 2. Katus 3. Uttis 4. Tiju 5. Mauwa	1,2,3	Yes	1) Yes 2) Yes 3) Yes 4) Yes
Bharam	1	5,9	5-9	6	70	1. Chilaune 2. Katus 3. Mauwa	1,2,3	Yes	1) Yes 2) Yes 3) Yes 4) Yes
Bharam	2	3	3	4	87	1. Chilaune 2. Katus 3. Uttis	1,2,3	Yes	1) Yes 2) Yes 3) Yes 4) Yes
Bharam	2	4	4	1	54	1. Chilaune 2. Katus 3. Uttis	1,2,3	Yes	1) Yes 2) Yes 3) Yes 4) Yes
Bharam	2	5	5	7	51	1. Chilaune 2. Katus 3. Mauwa 4. Tiju	1,2,3	Yes	1) Yes 2) Yes 3) Yes 4) Yes
Bharam	2	6	6,7	1.25	45	1. Chilaune 2. Katus 3. Uttis	1,2,3	Yes	1) Yes 2) Yes 3) Yes 4) Yes
Bharam	2	7	6,7	6	108	1. Chilaune 2. Katus 3. Tiju	1,2,3	Yes	1) Yes 2) Yes 3) Yes 4) Yes
Bharam	2	8,9	7-9	15.15	100	1. Chilaune 2. Katus 3. Uttis 4. Tiju	1,2,3	Yes	1) Yes 2) Yes 3) Yes 4) Yes

Code:

Status

- 1 Formal (recognized by DFO)
- 2 Under processing for application or approval
- 3 Informal

Usage of Forest

- 1 Mainly for fuelwood collection
- 2 mainly for fodder and leaf litter collection
- 3 Mainly for timber
- 4 Others (Specify)

Rules:

- 1 Boundary rules (whether it has a fixed boundary or not)
- 2 Input rules (type and amount of resources required by each user to contribute to the user group activities)
- 3 Harvesting rules (how the benefits are shared by users)
- 4 Penalty rules (to punish the rule breakers)


## NATURAL DISASTERS IN THE PAST

District:Kaski (N), VDC:Bhalam

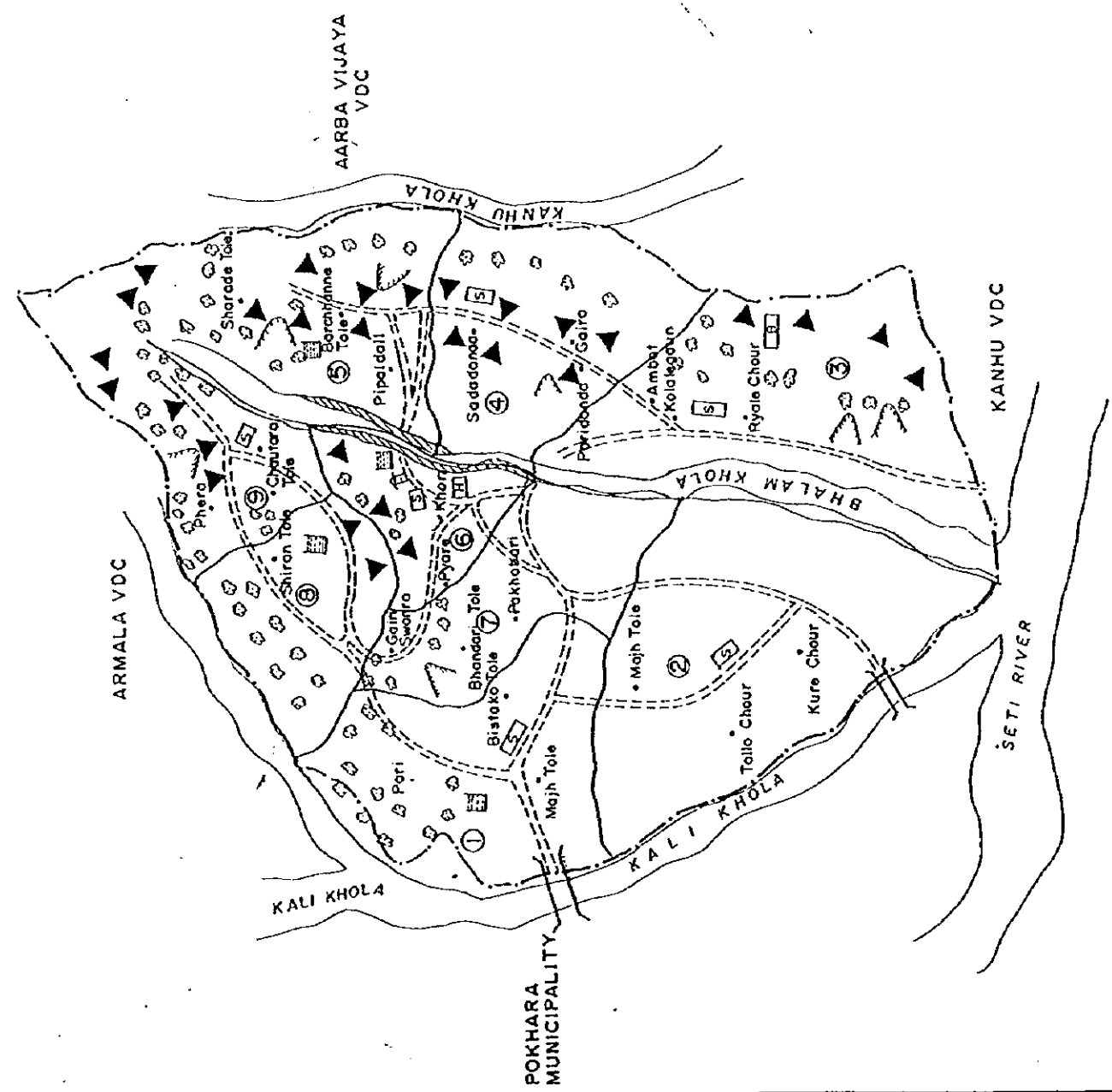
Location		Type of Disaster	Year/month occurred (Christian era)	Casualty	Damages		Counter measure(s)	
VDC name	Ward No.				Property		Proposed Measures	Implementation (Yes/No)
					Private	Public		
Bhalam	3	2	1994	Killed	House: 1		No	No
				Injured 4	Livestock			
Bhalam	4	2	1995	Killed	House: 1		No	No
				Injured	Farm land 0.5 ha			
Bhalam	3	2	1994	Killed	House		No	No
				Injured	Livestock			
Bhalam	5	2	1995 Aug.	Killed	House: 2		Apply to District Redcross	Yes
				Injured 3	Livestock			
Bhalam	5	1	1995	Killed	House		Apply to Soil conservation	No
				Injured	Farm land 1.5 ha			
Bhalam	6	1	1994	Killed	House		Apply to Soil conservation	Yes
				Injured	Livestock			
Bhalam	7	2	1995	Killed	House		Apply to District Dev. Comm. Irrigation and Soil conservation	No
				Injured	Farm land 0.5 ha			
Bhalam	9	2	1995	Killed	House		No	No
				Injured	Livestock			
					Farm land 0.5 ha	Forest 1 ha		

Code: Type of disasters:  
 1 Flood  
 2 Land slide  
 3 Forest fire  
 4 Other (specify)





- LEGEND :**
- District Boundary
  - - - VDC Boundary
  - Ward Boundary
  - Village
  - ⑤ Ward No.
  - ▲ Mountain Ridge
  - ▾ River/Khola
  - ⊙ Forest
  - ∧ Land Slide
  - ⊖ Other Natural Disaster Site
  - ⊞ School
  - ⊞ Health Facility
  - ⊞ Post Office
  - ⊞ Police Station
  - ⊞ Bank
  - ⊞ Spring
  - ⊞ Canal
  - ⊞ Suspension Bridge, Bridge
  - ⊞ Road, Foot Trail
  - ⊞ Agriculture Service Centre
  - ⊞ Flood
  - ☎ VLF Telephone
  - ⊞ Red-Cross



JICA DEVELOPMENT STUDY ON INTEGRATED WATERSHED MANAGEMENT IN THE WESTERN HILLS OF NEPAL	
SOCIO-ECONOMIC BASE LINE SURVEY OF NORTH YAKSI MODEL AREA	
DEVELOPMENT PROFILE MAP OF BHALAM V D C	
MULTI Disciplinary Date:	12/12
Consultants (P) Ltd. Fig No: Kathmandu, Nepal	

Japan International Cooperation Agency

**JICA**

DEVELOPMENT STUDY

ON

**INTEGRATED WATERSHED MANAGEMENT**

IN

THE WESTERN HILLS OF NEPAL

**SOCIO ECONOMIC BASELINE SURVEY**


**KASKI WEST MODEL AREA**

**VOLUME - II : ANNEXES**

**Annexe 4**

**WARDWISE DATA**

July, 1996



मल्टी डिसिप्लिनरी कन्सल्टाण्टस् (प्रा). लि.

**MULTI Disciplinary Consultants (P) Ltd.**

P.O. Box 5720, Kathmandu, Nepal  
Tel : 523103, 525076 Telex 2262, Narayani NP, Fax : (977-1)523103

**VDC\Wardwise Profile of Concerned VDC**

1. Bhadaure Tamagi
2. Kristi Nachnechaur
3. Chapakot
4. Pumdi Bhundi

VDC PROFILE  
Table 1: List of Interviewees for VDC information

VDC	Ward 1		Ward 2		Ward 3		Ward 4		Ward 5	
	Name	Desig.	Name	Desig.	Name	Desig.	Name	Desig.	Name	Desig.
Bhadaure Tamangi	Mr. C.B. Gurung	Ward member	Mr. C.K. Gurung	Farmer	Mrs. L. Gurung	Ward member	Mr. H.B. Poudel	V.D.C V/Chairman	Mr. T.N. Bhandari	For. Ward chairman
	Mr. D.B. Gurung	Farmer	Mr. M.B. Gurung	Farmer	Mr. R.B. Gurung	V.D.C chairman	Mr. C.N. Poudel	For. Ward member	Mr. T.P. Parajuli	Teacher
			Mr. S. Poudel	Farmer	Mrs. D. Gurung	Teacher			Mr. K.D. Bhandari	Farmer
Kusti Nachreochaur										
	Mr. D.B. Ranabhat	Ward member	Mr. M.L. Subedi	Ward member	Mr. G.C. Bhandari	Ward member	Mr. K.R. Poudel	Ward member	Mr. T.B. Kumwar	Ward member
	Mr. R.B. Karki	Asst. F.O.	Mr. M.L. Subedi	VDC V.C.	Mr. V.B. Pokharel	Teacher	Mr. B.B. Karki	V.D.C secretary	Mr. P.B. Thapa	VDC Chairman
Mr. M.B. Ranabhat	Asst. F.O.	Mr. C.K. Subedi	For. Mayor	Mr. V.P. Paudel	Teacher	Mr. P.R. Poudel		Mr. T.B. Kumwar	Social Worker	
Chapakot										
	Mr. D.B. Gurung	Ward chairman	Mr. D.L. Lemichhane	Ward chairman	Mr. R.B. Ranamagar	Ward chairman	Mr. K.M. Devkota	Ward chairman	Mr. M.B. Sunar	For. Ward chairman
Mr. N.L. Lemichhane	Farmer	Mr. S.R. Lemichhane	Teacher			Mr. N. Devkota	Farmer			
Poudi Bhumdi										
	Mr. V.H. Baral	Ward chairman	Mr. B.N. Poudel	V.D.C V/Chairman	Mr. R.R. Baral	Head Master	Mr. K.N. Baral	Ward chairman	Mr. K.N. Baral	Ward chairman
Mr. G.D. Baral	For. Ward chairman	Mr. R.P. Baral	Student	Mr. D.P. Baral	Head Master	Mr. L.N. Baral	Teacher	Mr. D.P. Baral	Head Master	
Mr. S.R. Baral	F.U. Chairman	Mr. N.P. Bastola	Teacher	Mr. I.P. Baral	Farmer					
Total										

VDC	Ward 6		Ward 7		Ward 8		Ward 9	
	Name	Desig.	Name	Desig.	Name	Desig.	Name	Desig.
Bhadra Tamang	Mr. A.B. Gurung	Teacher	Mr. A.R. Gurung	Ward member	Mr. M.K. Gurung	For. V.D.C. chairman	Mr. J.B. Gurung	Ward member
	Mr. D.B. Gurung	Pensioner	Mrs. M. Gurung	Teacher			Mr. J.B. Gurung	Ward member
	Mr. H.B. Gurung	Ward member						
Kisti Nachnechaur	Ward 6		Ward 7		Ward 8		Ward 9	
	Name	Desig.	Name	Desig.	Name	Desig.	Name	Desig.
	Mrs. D.M. Thakuri	Ward member	Mr. C.B. Kunwar	Ward member	Mr. U.B. Gurung	Ward member	Mr. B.R. Sharma	Ward member
	Mr. P.B. Thapa	F.U. Chairman	Mr. N.B. Khatri	F.U. Chairman	Mr. D.B. Gurung	Social Worker	Mr. B.D. Sharma	Ward member
Mr. K.B. Kunwar	Villagers	Mr. I.B. Karki	Villagers	Mr. H.B. Gurung	Social Worker			
Chapakot	Ward 6		Ward 7		Ward 8		Ward 9	
	Name	Desig.	Name	Desig.	Name	Desig.	Name	Desig.
	Mr. S.L. Parajuli	For. Mayor	Mr. B.R. Parajuli	V.D.C. chairman	Mr. B.B. Ghale	Ward member	Mr. B.B. K.C.	Teacher
Mr. T.N. Parajuli	Farmer	Mr. K.M. Poudel	Ward member	Mr. J.N. Lamichhane	Teacher	Mr. S.B. Bhujel	Teacher	
Pundi Bhumdi	Ward 6		Ward 7		Ward 8		Ward 9	
	Name	Desig.	Name	Desig.	Name	Desig.	Name	Desig.
	Mr. B. Gurung	Ward chairman	Mr. N.D. Gurung	Ward chairman	Mr. G.B. Gurung	For. Ward chairman	Mr. D.D. Lamichhane	For. Ward chairman
	Mr. R.B. Gurung	For. Mayor	Mr. R.K. Gurung	Farmer	Mr. L.B. Bhujel	Farmer		
Mr. T.P. Gurung	V.D.C. chairman	Mr. D.P. Baral	Farmer	Mr. R.P. Sharma	Teacher			
Total								



**VDC/WARD  
DEVELOPMENT PROFILE  
OF  
BHADAURE TAMAGI VDC**

VDC / WARD PROFILE

District : Kaski (w), VDC-1 - Bhadure Tamangi.

Unit	Ward-1	Ward-2	Ward-3	Ward-4	Ward-5	Ward-6	Ward-7	Ward-8	Ward-9	Total
0. Data Sources										
Date of Survey (M/D/Y)										
Interviewees(s)	1									
	2									
	3									
See page 9 of 9										
1. Area and Location										
1.1 Settlement(s) (Village)										
Name	Silpata	Khage	Tamagi	Harpan	Chalimpr	Kudavidanda	Sindhane	Asare	Paigre	
	Banpala	Deumli	Kuridanda	Manikhet	Simpun	Purani	Asare	Idnep		
	Dandol	Panitwara	Mauja	Bimirkhet	Kayabari	Cholan	Kamigaon	Noche		
	Sipantol	Talfohar	Nareko	Simpun	Thulakhet	Sarandanda	Idah	Rafandanda		
1.2 Distances to :	Foot	Bus	Foot	Foot	Foot	Foot	Foot	Foot	Foot	
hours (one way)	2	2	1	3	1	4	1	1	4.5	1
	3.5	3.5	3.5	3.5	2	4	2	4	4	2
	2	2.5	2	3	2	4	2	4	4	2
	4	4	3.5	4	4	4	4	4	4	4
	2	2	3	3	3	4	3	4	4	3
	2	2	3	3	3	4	3	4	4	3
1.3 Land use										
Hectare	275	135	55	75	161.4	25.5	32.5	98	195	1052.4
2. Agricultural Land	125	75	40	50	138.6	15	20	75	70	608.6
Khet	150	60	15	25	23.8	10.5	12.5	25	125	443.8
Bari										
For location of community forests, see page 9 of 9.										
1. Forest land	18	14	25	44	36	30	1	15	11	194
2. Corn. forest (Formal)	300	0	350	95	25	0	200	200	250	1420
3. Private forest	15	10	15	1.75	3	7.5	10	2.5	0.5	65.25
4. Other forest	25	7.5	5	10	20.25	15	15	2.5	30	130.25
5. Grazing land	0	0	0	0	3	3	2.5	0	0	8.5
6. Settlement	7.5	2	3.25	4.5	5	1.5	1.75	3.25	1.5	30.25
7. Others	0.1	0	0.1	0.35	2.85	0.625	0.1	0	0.2	5.75
8. Total Area	640.6	168.5	453.35	230.6	256.5	82.5	262.85	321.25	488.2	2504.375
2. Demography										
2.1 Household										
a. Total H. nos.	153	43	70	137	141	34	46	42	73	759
b. Woman headed H. nos.	50	4	10	13	17	8	5	4	18	131
2.2 Ethnic groups										
a. Brahmin	14	10	2	81	87	0	0	0	6	200
b. Chhetri	1	1	0	12	8	0	0	0	4	26
c. Damai	5	0	0	27	5	0	1	0	0	36
d. Gurung	81	30	20	0	5	22	24	28	38	248
e. Jogi	0	0	0	0	0	0	0	0	0	0
f. Kami	43	1	41	16	26	1	20	14	12	174
g. Kuniwar	0	0	0	0	0	0	0	0	0	0
h. Magar	0	0	0	0	0	0	0	0	0	0
i. Newar	2	0	0	0	0	0	0	0	0	2
j. Sarkis	5	1	7	0	5	10	1	0	3	32
k. Other 1 Upper Caste	2	0	0	1	7	1	0	0	8	19
l. Other 2 Lower Caste	0	0	0	0	0	0	0	0	0	0
m. Other 3	0	0	0	0	0	0	0	0	0	0

## VDC / WARD PROFILE

## District : Kaski (w), VDC-1 - Bhadure Tamangi.

	Unit	Ward-1	Ward-2	Ward-3	Ward-4	Ward-5	Ward-6	Ward-7	Ward-8	Ward-9	Total
2.3 Population											
a. Male	persons	527	130	196	504	446	121	156	153	230	2463
b. Female	persons	586	123	206	510	578	111	142	164	252	2652
c. Total	persons	1113	253	402	1014	1024	232	298	317	462	5115
2.4 Age distribution											
5 yrs	persons	153	29	62	133	204	28	48	34	48	739
6 and 15 yrs	persons	198	38	97	172	144	59	63	64	118	953
16 and 24 yrs	persons	163	40	34	190	93	59	48	28	81	736
25 and 44 yrs	persons	315	100	140	315	328	34	84	67	121	1504
45 and 59 yrs	persons	209	26	23	120	204	32	25	34	41	714
60 yrs	persons	75	20	46	84	51	20	30	90	53	469
2.5 Education level											
a. University	Male	0	1	2	3	2	0	0	0	1	9
	Female	0	0	0	0	0	0	0	0	0	1
b. Colleges	Male	3	6	3	14	12	2	2	2	3	47
	Female	0	0	5	5	2	2	1	1	0	16
c. S.L.C. pass	Male	7	4	2	20	30	2	7	20	9	101
	Female	4	1	3	11	4	2	8	2	2	37
2.6 Occupation											
a. Carpenter	persons	25	1	4	8	10	3	2	2	11	66
b. Black Smith	persons	8	0	3	6	7	0	2	1	2	29
c. Tailor	persons	1	0	0	14	3	0	1	0	0	19
d. Bamboo Work	persons	2	0	2	1	0	0	0	0	5	10
e. Other handicraft	persons	20	0	0	0	0	0	0	0	4	24
f. Mason (Brick Layer)	persons	25	0	7	16	34	1	4	10	15	112
g. Teachers	persons	3	2	4	12	23	1	3	3	3	54
h. Porters	persons	0	0	2	0	0	0	2	0	15	19
i. Work in foreign	persons	90	18	26	50	40	27	34	30	71	386
j. Driver	persons	2	0	2	1	0	1	0	0	3	9
k. Civil servant	persons	8	5	0	7	2	1	3	0	0	26
2.7 Out migration											
Total of the last 5 yrs	Household	5	2	1	2	6	6	2	2	2	26
2.8 Major destinations											
	1 Pokhara	1	1	1	1	1	1	1	1	1	1
	2 Chitwan	2	2	2	2	2	2	2	2	2	2
	3	3	3	3	3	3	3	3	3	3	3
2.9 In migration											
Total of the last 5 yrs	Household	1	1	1	1	1	1	1	1	1	3
2.10 Major origins											
	1 Pokhara	1	1	1	1	1	1	1	1	1	1
	2	2	2	2	2	2	2	2	2	2	2
	3	3	3	3	3	3	3	3	3	3	3

VDC / WARD PROFILE

District : Kaski (w), VDC-1 - Bhadure Tamangl.

Unit	Ward-1	Ward-2	Ward-3	Ward-4	Ward-5	Ward-6	Ward-7	Ward-8	Ward-9	Total
3. Community organizations										
a. Mothers' club	Y	Y	Y	Y	Y	Y	Y	Y	Y	9
b. Farmers' group				Y						1
c. Youth club					Y				Y	1
d. J-H club										1
e. Ethnic organization				Y	Y	Y	Y	Y	Y	9
f. Users' Group (Non-For.)	Y	Y	Y	Y	Y	Y	Y	Y	Y	9
g. Others										
4. Public facilities										
a. School										
Primary School			1 (1-5)		1 (1-5)				1 (1-5)	3
Secondary School	1 (1-8)		1 (1-7)							2
High School					1 (6-10)		1 (1-10)			2
Campus										
b. Health facilities										
Hospital										
H. post/center										
Pharmacy	1				1					2
c. Post office										
d. Telephones										
e. No. of abops	6		1	1	5	1	2		1	17
f. Police station										
g. Bank										
h. Drinking water	Y	Y	Y	Y	Y	Y	Y	Y	Y	9
i. Elec. supply										
5. Agriculture/Livestock										
a. Major cropping pattern										
b. Crops sold to outside										
Name	1	1	1	1	1	1	1	1	1	1
Name	2	2	2	2	2	2	2	2	2	2
Name	3	3	3	3	3	3	3	3	3	3
Name	1 Paddy	1 Paddy	1 Paddy	1 Paddy	1 Paddy	1 Paddy	1 Paddy	1 Paddy	1 Paddy	1 Paddy
Name	2 Wheat	2 Wheat	2 Wheat	2 Wheat	2 Wheat	2 Wheat	2 Wheat	2 Wheat	2 Wheat	2 Wheat
Name	3 Maize	3 Maize	3 Maize	3 Maize	3 Maize	3 Maize	3 Maize	3 Maize	3 Maize	3 Maize
Name	1 Buffalo	1 Buffalo	1 Buffalo	1 Buffalo	1 Buffalo	1 Buffalo	1 Buffalo	1 Buffalo	1 Buffalo	1 Buffalo
Name	2 Bull	2 Bull	2 Bull	2 Bull	2 Bull	2 Bull	2 Bull	2 Bull	2 Bull	2 Bull
Name	3 Sheep	3 Sheep	3 Sheep	3 Sheep	3 Sheep	3 Sheep	3 Sheep	3 Sheep	3 Sheep	3 Sheep
Name	4 Goat	4 Goat	4 Goat	4 Goat	4 Goat	4 Goat	4 Goat	4 Goat	4 Goat	4 Goat
Name	1 Cucumber	1 Cucumber	1 Cucumber	1 Cucumber	1 Cucumber	1 Cucumber	1 Cucumber	1 Cucumber	1 Cucumber	1 Cucumber
Name	2 None	2 None	2 None	2 None	2 None	2 None	2 None	2 None	2 None	2 None
Name	3	3	3	3	3	3	3	3	3	3
c. Food (cereals,veg) insufficient in the village										
d. Livestock raised										
e. Horticultural crops sold to outside										

See "Major Cropping Pattern" attached page 8 of 9.

For location, see attached page 9 of 9.

VDC / WARD PROFILE

District : Kaski (w), VDC-1 - Bhadure Tamangi.

6. Forest	Unit	Ward-1			Ward-2			Ward-3			Ward-4			Ward-5			Ward-6			Ward-7			Ward-8			Ward-9			Total					
		1	2	None	1	2	None	1	2	None	1	2	None	1	2	None	1	2	None	1	2	None	1	2	None	1	2	None						
a. Community forests For the details of community forest, see "Profile of Community Forest" attached page 6 of 9.																																		
b. Forest products sold Timber, Fuel wood	Name	1	2	None	1	2	None	1	2	None	1	2	None	1	2	None	1	2	None	1	2	None	1	2	None	1	2	None	1	2	None			
	Name	1	2	None	1	2	None	1	2	None	1	2	None	1	2	None	1	2	None	1	2	None	1	2	None	1	2	None	1	2	None			
	Name	1	2	None	1	2	None	1	2	None	1	2	None	1	2	None	1	2	None	1	2	None	1	2	None	1	2	None	1	2	None			
7. Cottage Industries																																		
a. No. of H.H. involved																																		
Rice mill	Hholds	2			1			2																										
Other mill	Hholds																																	
Other food processing	Hholds																																	
Wood processing	Hholds																																	
Bamboo work	Hholds																																	
Poultry farming	Hholds																																	
Others	Hholds																																	
8. Natural Disaster in the past 10 years																																		
See "Profile of Natural Disaster" attached page 7 of 9.																																		

## PROFILE OF DEVELOPMENT PROJECTS

District:Kaski (V), VDC:Bhadaure Tamangi

VDC	Ward(s) Involved	Project Category	Project Status	Project Feature (Including No. of Beneficiaries)	Fund	Wage rate in VDC (Rs)		Beneficiaries' Contribution (Yes/No)	Users group (Yes/No)
						Male	Female		
Bhadaure- Tamangi	1-3	1	1 1994	235 households	2	U 90	U 70	Yes	Yes
Bhadaure- Tamangi	1	1	1 1994	29 households	1	WP	WP	Yes	Yes
Bhadaure- Tamangi	1,2	2	1 1994	44 households	1	WP	WP	Yes	Yes
Bhadaure- Tamangi	1-3	5	2 1996	190 households	2	WP	WP	Yes	Yes
Bhadaure- Tamangi	1	8	1 1989	100 households	1	WP	WP	Yes	No
Bhadaure- Tamangi	1,2	4	1 1986	180 households	2	WP	WP	Yes	No
Bhadaure- Tamangi	4,6,7	8	1 1992	200 households	2	WP	WP	Yes	No
Bhadaure- Tamangi	8,9	8	1 1991	100 households	1	WP	WP	Yes	No
Bhadaure- Tamangi	3,4,6,7	2	2 1996	82 households	1	WP	WP	Yes	Yes
Bhadaure- Tamangi	4,5	11	2 1996	74 households	2	WP	WP	Yes	No
Bhadaure- Tamangi	5	1	1 1993	45 households	1	WP	WP	Yes	No
Bhadaure- Tamangi	5	6	3 1996	141 households	1	WP	WP	Yes	Yes
Bhadaure- Tamangi	5	7	3 1993	501 households	1	WP	WP	Yes	No
Bhadaure- Tamangi	5	9	1 1994	37 households	2	WP	WP	Yes	No
Bhadaure- Tamangi	7	1	1 1994	16 households	1	WP	WP	Yes	No
Bhadaure- Tamangi	7	1	1 1986	30 households	2	WP	WP	Yes	No
Bhadaure- Tamangi	8	1	2 1996	22 households	1	WP	WP	Yes	Yes
Bhadaure- Tamangi	8,9	9	3 1996	65 households	1	WP	WP	Yes	Yes
Bhadaure- Tamangi	9	2	1 1989	14 households	1	WP	WP	Yes	No
Bhadaure- Tamangi	9	5	1 1992	73 households	1	WP	WP	Yes	Yes
Bhadaure- Tamangi	4,5	1	1 1984	200 households	1	WP	WP	Yes	Yes
Bhadaure- Tamangi	4,5	1	1 1983	26 households	2	WP	WP	Yes	Yes
Bhadaure- Tamangi	4	4	1 1984	137 households	1	WP	WP	Yes	Yes
Bhadaure- Tamangi	4	5	1 1992	137 households	1	WP	WP	Yes	No

S=skilled, U=unskilled

WP = Wage paid as per prevailing rates

Project Category	
Code	1 Drinking water
	2 Irrigation
	3 Agriculture
	4 Reforestation
	5 Foot trails
	6 Motorable roads
	7 Check dam
	8 Bridge
	9 Power supply
	10 Communication (Post, telephone)
	11 Toilet construction
	12 Health facility
	13 School
	14 Family planning
	15 Nutritional improvement
	16 Cottage industry
	17 Other (specify)

Project Status	
	1 Completed (year in completion)
	2 On-going (year to be completed)
	3 Planned (Year expected to start)
Fund:	
	1 Public agencies (Soil Construction)
	2 NGO (Lumle Agri. Dev. Center)
	3 Others (Machhapuchhre Dev. Association)

## PROFILE OF COMMUNITY FOREST

District:Kaski (W), VDC:Bhadaure Tamangi

Location (VDC)	Status	Ward(s) Covered by Forest	Ward(s) that use Forest	Area (Hectare)	No. of User Households	Dominant Tree Species	Usage of Forest	Management	
								Watchman (Yes/No)	Rules (Yes/No)
Bhadaure Tamangi	3	1,3,7,8,9	1-4,6-9	1300	1350	1. Rakta chandan 2. Uttis 3. Chilaune 4. Katus 5. Falate 6. Mauwa	1,2,3	No	1) Yes 2) 3) 4) Yes
Bhadaure Tamangi	1	1	1	18	100	1. Katus 2. Chilaune 3. Mauwa	1,2,3	No	1) Yes 2) 3) 4) Yes
Bhadaure Tamangi	1	2	2	14	40	1. Katus 2. Chilaune 3. Mauwa	1,2,3	No	1) Yes 2) 3) Yes 4) Yes
Bhadaure Tamangi	1	3	3	25	49	1. Katus 2. Chilaune 3. Mauwa	1,2,3	No	1) 2) 3) Yes 4) Yes
Bhadaure Tamangi	1	6	4,6-9 (8 & 9 ward of Chapakot)	30	190	1. Chilaune 2. Katus 3. Tiju 4. Lapsi	1,2,3	No	1) Yes 2) 3) 4) Yes
Bhadaure Tamangi	1	7	7	1	46	1. Uttis 2. Katus 3. Chilaune	1,2,3	No	1) Yes 2) 3) Yes 4)
Bhadaure Tamangi	1	8	8	15	42	1. Uttis 2. Raktachandan 3. Salla	1,2,3	No	1) Yes 2) 3) Yes 4)
Bhadaure Tamangi	1	9	9	11	40	1. Uttis 2. Raktachandan 3. Salla	1,2,3	No	1) Yes 2) 3) Yes 4)
Bhadaure Tamangi	2	4	4	95	137	1. Katus 2. Chilaune 3. Salla	1,2,3	No	1) Yes 2) 3) Yes 4) Yes
Bhadaure Tamangi	1	4	4	44	137	1. Katus 2. Chilaune 3. Mallato	1,2,3	Yes	1) Yes 2) 3) Yes 4)
Bhadaure Tamangi	1	5	5	35	139	1. Sal 2. Chilaune 3. Mauwa	1,2,3	Yes	1) Yes 2) 3) Yes 4) Yes
Bhadaure Tamangi	3	5	5	25	139	1. Sal 2. Chilaune 3. Mauwa	1,2,3	Yes	1) Yes 2) 3) Yes 4) Yes

Code:

Status

- 1 Formal (recognized by DFO)
- 2 Under processing for application or approval
- 3 Informal

Usage of Forest

- 1 Mainly for fuelwood collection
- 2 mainly for fodder and leaf litter collection
- 3 Mainly for timber
- 4 Others (Specify)

Rules:

- 1 Boundary rules (whether it has a fixed boundary or not)
- 2 Input rules (type and amount of resources required by each user to contribute to the user group activities)
- 3 Harvesting rules (how the benefits are shared by users)
- 4 Penalty rules (to punish the rule breakers)

## NATURAL DISASTERS IN THE PAST

District: Kaski (W), VDC: Bhadaure Tamangi

Location		Type of Disaster	Year/month occurred (Christian era)	Casualty	Damages		Counter measure(s)	
VDC name	Ward No.				Proposed Measures	Implementation (Yes/No)	Property	
							Private	Public
Bhadaure Tamagi	2	2	1989 Aug.	Killed	House: 1		No	No
				Injured	Livestock			
Bhadaure Tamagi	2	4	1990 Aug.	Killed	House	2	No	No
				Injured	Livestock			
				Farm land	2.5 ha			
Bhadaure Tamagi	2	2	1995	Killed	House	0.5 ha	No	No
				Injured	Livestock			
				Farm land				
Bhadaure Tamagi	1	4	1992 Aug.	Killed	House	3	No	No
				Injured	Livestock			
				Farm land				
Bhadaure Tamagi	1	3	1992 April	Killed	House	16 ha	No	No
				Injured	Livestock			
				Farm land				
Bhadaure Tamagi	1	2	1995 Aug.	Killed	House	1.1 ha	No	No
				Injured	Livestock			
				Farm land				
Bhadaure Tamagi	3	2	1990 July	Killed	House	2.5 ha	No	No
				Injured	Livestock			
				Farm land				
Bhadaure Tamagi	6	2	1990	Killed	House	0.6 ha	No	No
				Injured	Livestock			
				Farm land				
Bhadaure Tamagi	6	3	1990 April	Killed	House	1.75 ha	Yes Requested to control fire by local people.	No
				Injured	Livestock			
				Farm land				
Bhadaure Tamagi	7	2	1990	Killed	House	0.3 ha	No	No
				Injured	Livestock			
				Farm land				
Bhadaure Tamagi	8	2	1988	Killed	House	0.35 ha	No	No
				Injured	Livestock			
				Farm land				
Bhadaure Tamagi	8	1	1985	Killed	House	1.1 ha	Yes Applied to soil conservation office.	Yes
				Injured	Livestock			
				Farm land				



## NATURAL DISASTERS IN THE PAST

District:Kaski (W), VDC:Bhadaure Tamagi

Location		Type of Disaster	Year/month occurred (Christian era)	Casualty	Damages		Counter measure(s)	
VDC name	Ward No.				Property		Proposed Measures	Implementation (Yes/No)
					Private	Public		
Bhadaure Tamagi	9	2	1985	Killed	House		Yes	Applied to soil conservation office.
				Injured	Livestock			
Bhadaure Tamagi	9	2	1986	Killed	House		No	No
				Injured	Livestock			
Bhadaure Tamagi	4	2	1990	Killed	House		No	No
				Injured	Livestock			
Bhadaure Tamagi	5	1	1996	Killed	House		Yes	Applied to soil conservation office.
				Injured	Livestock			
Bhadaure Tamagi	5	1	1995 Aug.	Killed	House		Yes	Applied to soil conservation office.
				Injured	Livestock			
Bhadaure Tamagi	5	5	1993 April	Killed	House: 1		Yes	Applied to soil conservation office.
				Injured	Livestock			
Bhadaure Tamagi	5	1	1993 Aug.	Killed	House		Yes	Request for relief in VDC.
				Injured	Livestock			
					Farm land 0.55 ha			
					Farm land 0.18 ha			
					Farm land 2.5 ha			
					Farm land 10 ha			
					Farm land 25 ha			
					Farm land			
					Farm land 0.1 ha			


Code: Type of disasters:  
 1 Flood  
 2 Land slide  
 3 Forest fire  
 4 Other (Thunder)  
 5 House fire

# CROPPING PATTERN

## Kaski District

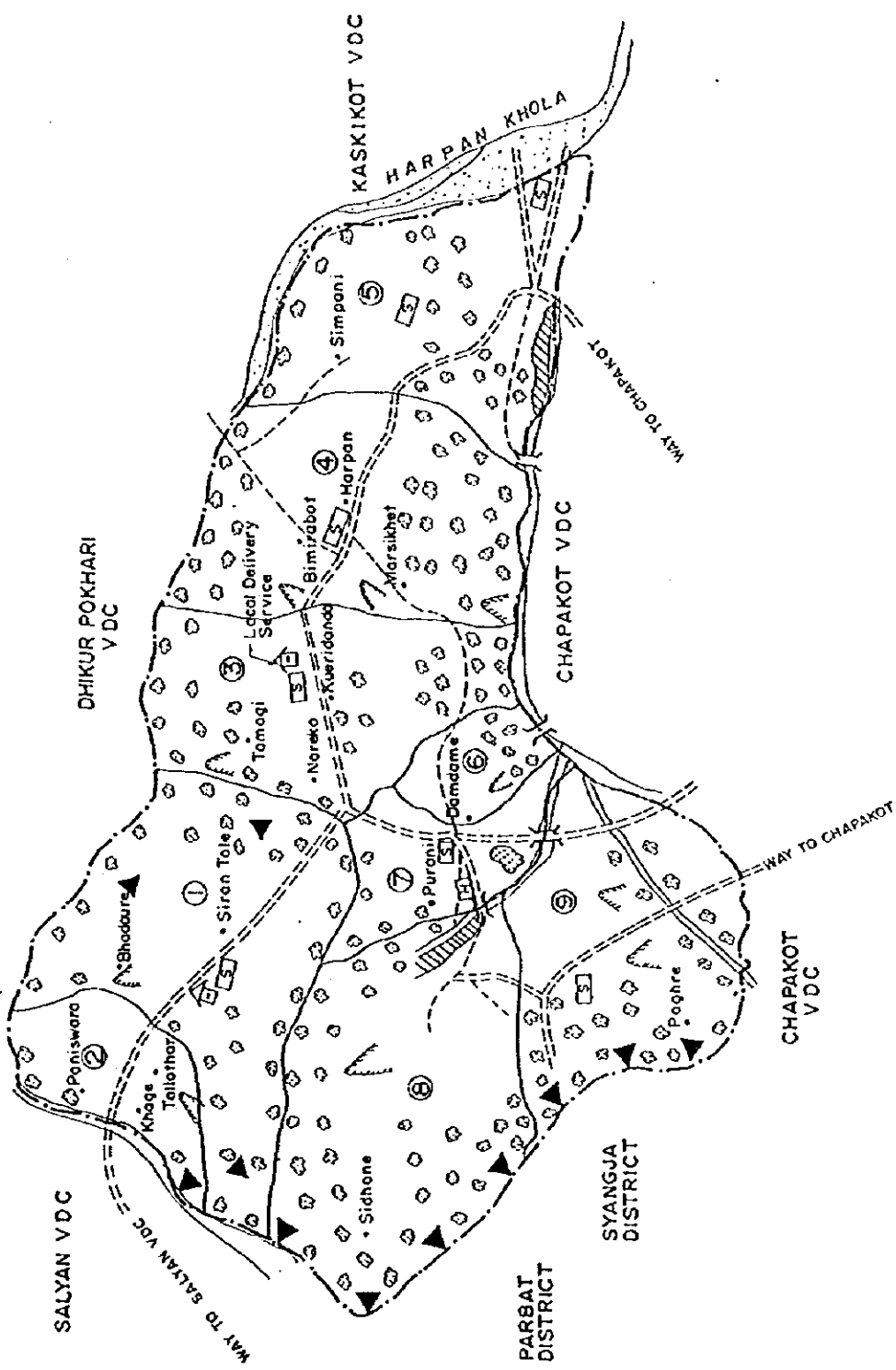
### Bhadaure Tamagi VDC

Khet/Bori Pattern No.		Month											
		Jan	Feb	Mar	Apr	May	Jun	Jul	Aug	Sep	Oct	Nov	Dec
Khet	Pattern -- 1	Wheat			Paddy			Paddy			Paddy		
	Pattern -- 2	Maize			Paddy			Paddy			Paddy		
	Pattern -- 3	Maize			Paddy			Paddy			Paddy		
	Pattern -- 4	Wheat			Maize			Paddy			Paddy		
	Pattern -- 5	Mustard			Maize			Paddy			Paddy		
Bori	Pattern -- 1	Wheat			Maize			Millet			Millet		
	Pattern -- 2	Maize			Millet			Millet			Millet		
	Pattern -- 3	Maize			Millet			Millet			Millet		
	Pattern -- 4	Wheat			Maize			Millet			Millet		
	Pattern -- 5												



LEGEND :

- District Boundary
- - - VDC Boundary
- Ward Boundary
- Village
- ⑤ Ward No.
- ▲ Mountain Ridge
- ~ River/Khola
- Forest
- ∇ Land Slide
- Other Natural Disaster Site
- School
- Health Facility
- Post Office
- Police Station
- Bank
- Spring
- Canal
- Suspension Bridge
- Road, Foot Trail
- Agriculture Service Centre
- Flood
- VHF Telephone
- Red-Cross



JICA  
 INVOLVEMENT STUDY ON INTEGRATED WATERSHED  
 MANAGEMENT IN THE WESTERN HILLS OF NEPAL  
 SOCIO-ECONOMIC BASE LINE SURVEY OF  
 WEST KASKI MODEL AREA  
 DEVELOPMENT PROFILE MAP OF  
 BHADAURE TAMANGI VDC  
 MULTI-Disciplinary Date:  
 Consultants (P) Ltd. Fig No. 1/4  
 Kathmandu, Nepal

**VDC/WARD  
DEVELOPMENT PROFILE  
OF  
KRISTI NACHNECHAUR VDC**

VDC / WARD PROFILE

District : Kaski (w) , VDC-2 - Kristi Nachanechour.

Unit	Ward-1	Ward-2	Ward-3	Ward-4	Ward-5	Ward-6	Ward-7	Ward-8	Ward-9	Total
0. Data Sources										
Date of Survey (M/D/Y)										
Interviewees										
1. Area and Location	See page 9 of 9									
1.1 Settlements (Village)										
Name	Simal chour Khamrui	Dopahare Raimata Svahanag	Bayali Pahadi danda Churela gaon Phure khola	Ramdi Ranni gaon Lousi bate Bhale danda	Manji gaon Poli gaon Shahi bhanyang Thakun gaon Tharka	Haprak Dadali gaon Thakun gaon Malagiri Ranni tol	Thulechour Simalchour Malagiri	Mulabani Danda gaon Pakha gaon Naya ghar Matikhan	Chhordi Bhimwara Chouka Matikhan	
1.2 Distance to :										
Polkhara	Foot 2	Bus 0.15	Foot 1	Bus 0.15	Foot 2	Bus 0.15	Foot 1	Bus 0.15	Foot 1	Bus 1
Kusana	Foot 2	Bus 3.15	Foot 1	Bus 3.15	Foot 2	Bus 3.15	Foot 1	Bus 3.15	Foot 1	Bus 4
Waling	Foot 2	Bus 1.15	Foot 1	Bus 1.15	Foot 2	Bus 1.15	Foot 1	Bus 1.15	Foot 1	Bus 2.5
Syanga	Foot 2	Bus 1.15	Foot 1	Bus 1.15	Foot 2	Bus 1.15	Foot 1	Bus 1.15	Foot 1	Bus 1.2
1.3 Land use										
a. Agricultural Land	Hectare 43.4	129.3	102.75	98.7	60.8	41.25	75	77.95	64.3	692.15
Khet	Hectare 27.4	84.43	66.6	63.05	33.65	21.75	36.5	39.1	37.95	469.55
Ban	Hectare 16	45.35	36.15	35.65	27.15	19.5	38.5	38.85	26.35	282.3
b. Forest land	For location of community forests, see page 9 of 9.									
Com. forest (Formal)	Hectare 24	0	0	17	0	35	0	0	0	2.75
Com. forest (U)	Hectare 50	15	43	9	0	0	30	3	0	150
Private forest	Hectare 0.75	0.35	1.5	7.5	0.25	2	0.5	1	0.25	14.1
Other forest	Hectare 0.25	0	0	0	10	0	0	0	0	19.25
c. Grazing land	Hectare 1	2.5	0	4.5	5	0.25	3	0.5	0.75	17.5
d. Settlement	Hectare 2.15	3.75	4	4.5	2.65	2.05	3.75	2	2.6	27.45
e. Others	Hectare 1.5	0.5	0.75	3	0.75	0.2	1	0.1	0.15	7.95
f. Total Area	Hectare 123.05	151.9	152	144.2	79.45	80.75	111.25	93.55	71	1007.15
2. Demography										
2.1 Household										
a. Total PH	nos. 86	158	159	180	104	83	153	81	104	1708
b. Woman headed H	nos. 8	9	10	30	19	13	10	2	10	111
2.2 Ethnic groups										
a. Brahman	Hhold 30	133	99	25	0	1	10	0	0	365
b. Chhetri	Hhold 20	5	15	43	54	18	119	7	4	283
c. Dalit	Hhold 0	0	22	10	2	6	1	10	3	54
d. Gurung	Hhold 0	3	0	18	3	0	0	64	10	98
e. Jopi	Hhold 0	0	0	0	45	0	0	0	0	45
f. Karni	Hhold 1	18	10	25	0	1	20	0	14	89
g. Kuniwar	Hhold 0	0	0	0	0	37	3	0	0	40
h. Magar	Hhold 0	0	4	6	0	0	0	0	0	10
i. Newar	Hhold 0	1	0	6	0	0	0	0	0	1
j. Sarki	Hhold 0	0	4	6	0	0	0	0	0	13
k. Other 1 Upper caste	Hhold 35	0	3	47	0	20	0	0	3	110
l. Other 2 Lower caste	Hhold 0	0	0	0	0	0	0	0	0	0
m. Other 3	Hhold 0	0	0	0	0	0	0	0	0	0

## VDC / WARD PROFILE

## District : Kaski (w), VDC-2 - Kristi Nachanechour.

Unit	Ward-1	Ward-2	Ward-3	Ward-4	Ward-5	Ward-6	Ward-7	Ward-8	Ward-9	Total
2.3 Population										
a. Male	268	536	542	574	350	240	493	232	344	3579
b. Female	260	471	508	585	324	210	485	229	363	3435
c. Total	528	1007	1050	1159	674	450	978	461	707	7014
2.4 Age distribution										
5 yrs	69	128	157	159	94	52	156	81	92	988
6 and 15 yrs	140	246	222	339	170	102	252	121	211	1803
16 and 24 yrs	93	177	243	168	112	83	198	84	134	1292
25 and 44 yrs	138	298	232	306	180	105	211	87	157	1714
45 and 59 yrs	54	102	135	107	79	84	100	53	61	775
60 yrs	34	56	61	80	39	24	61	35	52	442
2.5 Education level										
a. University	0	0	0	0	1	1	0	0	0	2
Male	0	0	0	0	0	0	0	0	0	0
Female	0	0	0	0	0	0	0	0	0	0
b. College	7	15	30	15	0	1	7	2	10	87
Male	7	15	30	15	0	1	7	2	10	87
Female	2	0	4	0	0	1	0	0	3	10
c. S.L.C. pass	12	24	60	20	12	12	8	10	14	172
Male	7	1	25	4	1	1	2	6	7	54
Female	7	1	25	4	1	1	2	6	7	54
2.6 Occupation										
a. Carpenter	2	10	20	5	3	3	5	8	5	61
b. Black Smith	0	0	2	10	0	0	6	0	15	33
c. Tailor	0	3	3	4	0	2	1	2	3	18
d. Bamboo Work	0	0	0	0	0	0	4	0	0	4
e. Other handicraft	0	0	0	0	0	0	0	0	0	0
f. Mason (Brick Layer)	5	12	22	14	12	3	10	15	20	113
g. Teachers	7	10	8	5	1	0	1	2	5	39
h. Porters	3	0	2	12	20	1	1	1	5	45
i. Work in foreign	98	60	25	30	40	57	60	50	40	460
j. Driver	0	1	2	3	7	1	3	1	5	23
k. Civil servant	5	18	16	28	0	15	10	3	4	99
2.7 Out migration										
Total of the last 5 yrs	1	1	2	3	2	2	4	1	1	16
2.8 Major destinations										
1. Syangja	1	1	1	1	1	1	1	1	1	1
2. Purni	2	2	2	2	2	2	2	2	2	2
3. Pokhara	3	3	3	3	3	3	3	3	3	3
2.9 In migration										
Total of the last 5 yrs	1	2	1	1	1	1	1	1	1	4
2.10 Major origins										
1. Bhadaure	1	1	1	1	1	1	1	1	1	1
2. Purni bhundi	2	2	2	2	2	2	2	2	2	2
3. Purni	3	3	3	3	3	3	3	3	3	3

VDC / WARD PROFILE

District : Kaski (w) , VDC-2 - Kristi Nachanechour.

Unit	Ward-1	Ward-2	Ward-3	Ward-4	Ward-5	Ward-6	Ward-7	Ward-8	Ward-9	Total
<b>3. Community organizations</b>										
a. Mothers' club	Y		Y	Y	Y	Y	Y	Y	Y	8
b. Farmers' group	Y	Y	Y	Y	Y	Y	Y	Y	Y	1
c. Youth club	Y	Y	Y	Y	Y	Y	Y	Y	Y	3
d. 4-H club	Y	Y	Y	Y	Y	Y	Y	Y	Y	9
e. Ethnic organization	Y	Y	Y	Y	Y	Y	Y	Y	Y	9
f. Users' Group (Non-For.)	Y	Y	Y	Y	Y	Y	Y	Y	Y	9
g. Others	Y	Y	Y	Y	Y	Y	Y	Y	Y	9
For location, see attached page 9 of 9.										
<b>4. Public facilities</b>										
a. School	1 (1-3)	1 (1-5)	2 (1-5)	2 (1-5)	2 (1-5)	2 (1-5)	2 (1-5)	1 (1-3)	1 (1-3)	12
Primary School										
Secondary School										
High School										
Class										
Class										
Class										
nos.										
<b>b. Health facilities</b>										
Hospital										
H. post/center										
nos.										
Pharmacy										
nos.										
Post office	Y	Y	Y	Y	Y	Y	Y	Y	Y	1
Telephone										
nos.										
No. of shops	3	4	5	4	4	4	4	2	2	23
Police station										
Bank										
Drinking water	Y	Y	Y	Y	Y	Y	Y	Y	Y	9
Elec. supply	Y	Y	Y	Y	Y	Y	Y	Y	Y	3
<b>5. Agriculture/Livestock</b>										
See "Major Cropping Pattern" attached page 8 of 9.										
a. Major cropping pattern	1	1	1	1	1	1	1	1	1	1
b. Crops sold to outside	2	2	2	2	2	2	2	2	2	2
	3	3	3	3	3	3	3	3	3	3
c. Food (cereals, veg) insufficient in the village	1 Paddy	1 Paddy	1 Paddy	1 Paddy	1 Paddy	1 Paddy	1 Paddy	1 Paddy	1 Paddy	1
	2 Maize	2 Maize	2 Maize	2 Maize	2 Maize	2 Maize	2 Maize	2 Maize	2 Maize	2
	3	3	3	3	3	3	3	3	3	3
d. Livestock raised	1 Cow	1 Buffalo	1 Buffalo	1 Buffalo	1 Buffalo	1 Buffalo	1 Buffalo	1 Buffalo	1 Buffalo	1
	2 Buffalo	2 Bull	2 Goat	2 Goat	2 Goat	2 Cow	2 Buffalo	2 Bull	2 Bull/Cow	2
	3 Sheep	3 Goat	3 Bull	3 Bull	3 Bull	3 Bull	3 Sheep	3 Goat	3 Goat	3
	4 Goat	4	4 Cow	4 Cow	4 Cow	4	4	4	4 Sheep	4
e. Horticultural crops sold to outside	1 Orange	1 Orange	1 Orange	1 Orange	1 Orange	1 Orange	1 Orange	1 Orange	1 Orange	1
	2 Banana	2 Banana	2 Banana	2 Banana	2 Banana	2 Banana	2 Banana	2 Banana	2 Banana	2
	3	3	3	3	3	3	3	3	3	3

VDC / WARD PROFILE

District : Kaski (w) , VDC-2 - Kristi Nachanechour.

6. Forest	Unit	Ward-1			Ward-2			Ward-3			Ward-4			Ward-5			Ward-6			Ward-7			Ward-8			Ward-9			Total								
		1	2	3	1	2	3	1	2	3	1	2	3	1	2	3	1	2	3	1	2	3	1	2	3	1	2	3									
a. Community forests		For the details of community forest, see "Profile of Community Forest" attached page 6 of 9.																																			
b. Forest products sold Timber, Fuel wood	Name	1	2	3	1	2	3	1	2	3	1	2	3	1	2	3	1	2	3	1	2	3	1	2	3	1	2	3									
	1 Fuel Wood				1																																
	2 None																																				
7. Cottage Industries	a. No. of H.H. Involved	Name	3																																		
			1																																		
			2																																		
			3																																		
			H holds																																		
			H holds																																		
			H holds																																		
			H holds																																		
			H holds																																		
			H holds																																		
			H holds																																		
8. Natural Disaster in the past 10 years	(Y/N)	See "Profile of Natural Disaster" attached page 7 of 9.																																			
		Y																																			



## PROFILE OF DEVELOPMENT PROJECTS

District:Kaski(W), VDC:Kristi Nachnechaur

VDC	Ward(s) Involved	Project Category	Project Status	Project Feature (Including No. of Beneficiaries)	Fund	Wage rate in VDC (Rs)		Beneficiaries' Contribution (Yes/No)	User s group (Yes/No)
						Male	Female		
Kristi- Nachnechaur	1-9	1	1 1987	Provide drinking water facilities 800 household	1,3	80	50	Yes	Yes
Kristi- Nachnechaur	1-3,7	6	2 1996	556 households	1,2	U 80 S 100	U 50	Yes	Yes
Kristi- Nachnechaur	2-4	9	1 1992	428 households	1	WP	WP	Yes	No
Kristi- Nachnechaur	1-9	10	1 1994	1108 households	1	WP	WP	No	No
Kristi- Nachnechaur	3	4	3 1996	159 household	2	WP	WP	No	No
Kristi- Nachnechaur	3,4	8	1 1994	900 households	1	WP	WP	No	No
Kristi- Nachnechaur	1-9	13	1 1960-96	1108 household	1	WP	WP	Yes	Yes
Kristi- Nachnechaur	4	1	2 1996	23 households	2	WP	WP	Yes	Yes

S=skilled, U=unskilled

WP = Wage paid as per prevailing rates.

## Code Project Category

- 1 Drinking water
- 2 Irrigation
- 3 Agriculture
- 4 Reforestation
- 5 Foot trails
- 6 Motorable roads
- 7 Check dam
- 8 Bridge
- 9 Power supply
- 10 Communication (Post, telephone)
- 11 Toilet construction
- 12 Health facility
- 13 School
- 14 Family planning
- 15 Nutritional improvement
- 16 Cottage industry
- 17 Other (specify)

## Project Status

- 1 Completed (year in completion)
- 2 On-going (year to be completed)
- 3 Planned (Year expected to start)

## Fund:

- 1 Public agencies
- 2 NGO - Australian Co-Operation /  
Nepal South Indian Welfare JICA
- 3 Others (Specify)

## PROFILE OF COMMUNITY FOREST

District:Kaski(W), VDC:Kristi Nachnechaur

Location (VDC)	Status	Ward(s) Covered by Forest	Ward(s) that use Forest	Area (Hectare)	No. of User Households	Dominant Tree Species	Usage of Forest	Management	
								Watchman (Yes/No)	Rules (Yes/No)
Kristi-Nachnechaur	1	1	1,7	24	59	1. Saal 2. Chilaune 3 Katus	1,2,3	Yes	1) Yes 2)Yes 3)Yes 4) Yes
Kristi-Nachnechaur	1	4,6,9	4,6,9	54.75	303	1. Chilaune 2 Katus 3 Tiju	1,2,3	Yes	1) Yes 2)Yes 3)Yes 4) Yes
Kristi-Nachnechaur	2	1	1,7	50	200	1. Saal 2. Chilaune 6 Katus	1,2,3	Yes	1) Yes 2)Yes 3)Yes 4) Yes
Kristi-Nachnechaur	2	2	2	15	70	1. Saal 2. Chilaune 6 Katus	1,2,3	Yes	1) Yes 2)Yes 3)Yes 4) Yes
Kristi-Nachnechaur	2	3	2,3	43	9	1. Chilaune 2 Katus 3 Tiju	1,2	Yes	1) Yes 2)Yes 3)Yes 4) Yes
Kristi-Nachnechaur	2	4	4	9	170	1. Chilaune 2 Katus 3 Tiju	1,2,3	Yes	1) Yes 2)Yes 3)Yes 4) Yes
Kristi-Nachnechaur	2	7	7	30	75	1. Chilaune 2 Katus 3 Tiju	1,2,3,	Yes	1) Yes 2)Yes 3)Yes 4) Yes
Kristi-Nachnechaur	2	8	8	3	81	1. Saal 2. Chilaune 6 Katus	1,2	Yes	1) Yes 2)Yes 3)Yes 4) Yes

Code:

Status

- 1 Formal (recognized by DFO)
- 2 Under processing for application or approval
- 3 Informal

Usage of Forest

- 1 Mainly for fuelwood collection
- 2 mainly for fodder and leaf litter collection
- 3 Mainly for timber
- 4 Others (Specify)

Rules:

- 1 Boundary rules (whether it has a fixed boundary or not)
- 2 Input rules (type and amount of resources required by each user to contribute to the user group activities)
- 3 Harvesting rules (how the benefits are shared by users)
- 4 Penalty rules (Punish the rule breakers)

## NATURAL DISASTERS IN THE PAST

District:Kaski(W), VDC:Kristi Nachnechaur

Location		Type of Disaster	Year/month occurred (Christian era)	Casualty	Damages		Counter measure(s)	
VDC name	Ward No.				Property		Proposed Measures	Implementation (Yes/No)
					Private	Public		
Kristi-Nachnechaur	3	4	1995 May	Killed	House 1		No	No
				1	Livestock			
				Injured		2		
				3	Farm land			
Kristi-Nachnechaur	3	1	Every year 1990 July to 1995 July	Killed	House		No	No
					Livestock			
				Injured		Farm land 2.5 ha		
Kristi-Nachnechaur	4	1	Every year 1990 July to 1995 July	Killed	House		No	No
					Livestock			
				Injured		Farm land 4 ha		
Kristi-Nachnechaur	1	2	1989 June	Killed	House		Yes	Yes
					Livestock			
				Injured		Farm land 0.75 ha		
				Killed	House			
					Livestock			
				Injured		Farm land		
				Killed	House			
					Livestock			
				Injured		Farm land		
				Killed	House			
					Livestock			
				Injured		Farm land		

Code: Type of disasters:  
 1 Flood  
 2 Land slide  
 3 Forest fire  
 4 Other (Thunder)

# CROPPING PATTERN

## Kaski District

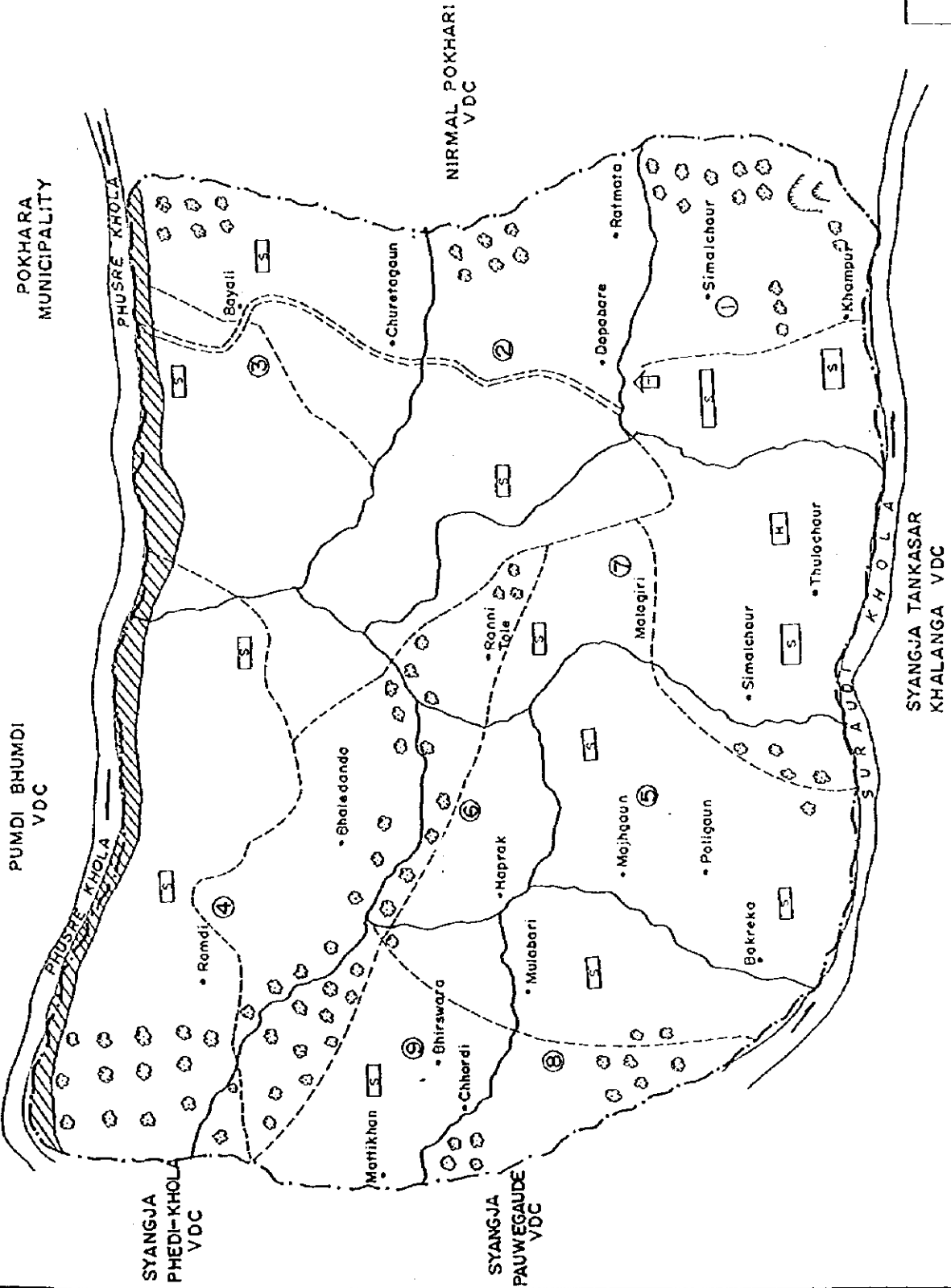
### Kristinachhnechaur VDC

Khet/Bari Pattern No.	Month											
	Jan	Feb	Mar	Apr	May	Jun	Jul	Aug	Sep	Oct	Nov	Dec
Khet Pattern - 1	Wheat					Paddy						
Pattern - 2	Mustard			Maize			Paddy					
Pattern - 3						Paddy						
Pattern - 4	Wheat			Maize			Paddy					
Pattern - 5				Maize			Paddy					
Bari Pattern - 1	Mustard			Maize			Millet					
Pattern - 2				Maize			Millet					
Pattern - 3				Maize			Millet					
Pattern - 4	Wheat			Maize			Millet					
Pattern - 5												



LEGEND :

- District Boundary
- VDC Boundary
- Ward Boundary
- Village
- Ward No.
- Mountain Ridge
- River/Khola
- Forest
- Land Slide
- Other Natural Disaster Site
- School
- Health Facility
- Post Office
- Police Station
- Bank
- Spring
- Canal
- Suspension Bridge, Bridge
- Road, Foot Trail
- Agriculture Service Centre
- Flood
- V.I.P. Telephone
- Red-Cross



JICA  
 DEVELOPMENT STUDY ON INTEGRATED WATERSHED  
 MANAGEMENT IN THE WESTERN HILLS OF NEPAL  
 SOCIO-ECONOMIC BASE LINE SURVEY OF  
 WEST KASKI MODEL AREA  
 DEVELOPMENT PROFILE MAP OF  
 KRISTINACHNE CHAUR VDC  
 MULTI-Disciplinary Date:  
 Consultants (P) Ltd. Fig. No. 2 / 4  
 Kathmandu, Nepal

**VDC/WARD  
DEVELOPMENT PROFILE  
OF  
CHAPAKOT VDC**

VDC / WARD PROFILE

District : Kaski (w), VDC-3 - Chapakot.

Unit	Ward-1		Ward-2		Ward-3		Ward-4		Ward-5		Ward-6		Ward-7		Ward-8		Ward-9		Total	
									For interviewees		1st see attached sheet									
0. Data Sources																				
Date of Survey (N/D/Y)																				
Interviewees(s)																				
1. Area and Location	See page 9 of 9																			
1.1 Settlement(s) (Village)	Bethuni	Dharmadanda	Nargabagar	Dharma danda	Raiker	Dandakhark	Sirandhar	Gairiswara	Chapakot	Chapakot	Chapakot	Chapakot	Chapakot	Chapakot	Chapakot	Chapakot	Chapakot	Chapakot	Chapakot	Chapakot
	Khor	Pulise	Pulise	Nargabagar	Nirvano	Dandakhark	Sirandhar	Gairiswara	Chapakot	Chapakot	Chapakot	Chapakot	Chapakot	Chapakot	Chapakot	Chapakot	Chapakot	Chapakot	Chapakot	Chapakot
	Dharmadanda	Dharmadanda	Dharmadanda	Dharmadanda	Dharmadanda	Dharmadanda	Dharmadanda	Dharmadanda	Dharmadanda	Dharmadanda	Dharmadanda	Dharmadanda	Dharmadanda	Dharmadanda	Dharmadanda	Dharmadanda	Dharmadanda	Dharmadanda	Dharmadanda	Dharmadanda
1.2 Distance to:	Foot	Foot	Foot	Foot	Foot	Foot	Foot	Foot	Foot	Foot	Foot	Foot	Foot	Foot	Foot	Foot	Foot	Foot	Foot	Foot
(one way)	1	1	1	1	1	1	1	1	1	1	1	1	1	1	1	1	1	1	1	1
Polchar	3	3	3	3	3	3	3	3	3	3	3	3	3	3	3	3	3	3	3	3
Kuwa	3	3	3	3	3	3	3	3	3	3	3	3	3	3	3	3	3	3	3	3
Waling	3	3	3	3	3	3	3	3	3	3	3	3	3	3	3	3	3	3	3	3
Syanga	3	3	3	3	3	3	3	3	3	3	3	3	3	3	3	3	3	3	3	3
1.3 Land use	40.85	50	30	30	60	20	20	20	20	20	20	20	20	20	20	20	20	20	20	20
a. Agricultural Land	30	30	30	30	27.5	20	20	20	20	20	20	20	20	20	20	20	20	20	20	20
Net	10.85	20	20	20	32.5	20	20	20	20	20	20	20	20	20	20	20	20	20	20	20
Barri	60	30	30	30	74	30	30	30	30	30	30	30	30	30	30	30	30	30	30	30
b. Forest land	0	0	0	0	27.5	0	0	0	0	0	0	0	0	0	0	0	0	0	0	0
Com. forest (Formal)	0	0	0	0	27.5	0	0	0	0	0	0	0	0	0	0	0	0	0	0	0
Com. forest (IF)	10	10	10	10	20	10	10	10	10	10	10	10	10	10	10	10	10	10	10	10
Private forest	7.5	5	5	5	20	5	5	5	5	5	5	5	5	5	5	5	5	5	5	5
Other forest	0	1	1	1	0	0	0	0	0	0	0	0	0	0	0	0	0	0	0	0
c. Grazing land	1.5	1.25	1.5	1.5	6.05	1.5	1.5	1.5	1.5	1.5	1.5	1.5	1.5	1.5	1.5	1.5	1.5	1.5	1.5	1.5
d. Settlement	0.05	1.5	1.5	1.5	0.1	0.05	0.4	0.05	0.4	0.2	0.2	0.2	0.2	0.2	0.2	0.2	0.2	0.2	0.2	0.2
e. Others	119.9	88.75	88.75	88.75	454.15	144.55	144.55	144.55	144.55	161.7	188.35	188.35	188.35	188.35	258.35	205.05	205.05	205.05	205.05	205.05
f. Total Area																				
2. Demography																				
2.1 Household	39	48	9	9	133	33	33	33	33	34	34	34	34	34	34	34	34	34	34	34
a. Total H.	5	5	5	5	18	10	10	10	10	8	8	8	8	8	8	8	8	8	8	8
b. Woman headed H																				
2.2 Ethnic groups																				
a. Brahmin	9	12	12	12	40	32	32	32	32	4	4	4	4	4	4	4	4	4	4	4
b. Chhetri	0	1	1	1	2	0	0	0	0	1	1	1	1	1	1	1	1	1	1	1
c. Dalit	1	11	11	11	4	0	0	0	0	7	7	7	7	7	7	7	7	7	7	7
d. Gurung	19	17	17	17	7	7	7	7	7	0	0	0	0	0	0	0	0	0	0	0
e. Jogi	0	0	0	0	0	0	0	0	0	0	0	0	0	0	0	0	0	0	0	0
f. Kami	5	0	0	0	21	0	0	0	0	22	22	22	22	22	22	22	22	22	22	22
g. Kuniwar	0	0	0	0	0	0	0	0	0	0	0	0	0	0	0	0	0	0	0	0
h. Magar	2	1	1	1	30	1	1	1	1	0	0	0	0	0	0	0	0	0	0	0
i. Newar	0	0	0	0	0	0	0	0	0	0	0	0	0	0	0	0	0	0	0	0
j. Sarki	0	3	3	3	15	0	0	0	0	0	0	0	0	0	0	0	0	0	0	0
k. Other 1 Upper caste	5	3	3	3	9	0	0	0	0	0	0	0	0	0	0	0	0	0	0	0
l. Other 2 Lower caste	0	0	0	0	5	0	0	0	0	0	0	0	0	0	0	0	0	0	0	0
m. Other 3	0	0	0	0	0	0	0	0	0	0	0	0	0	0	0	0	0	0	0	0

VDC / WARD PROFILE

District : Kaski (w) , VDC-3 - Chapakot.

Unit	Ward-1	Ward-2	Ward-3	Ward-4	Ward-5	Ward-6	Ward-7	Ward-8	Ward-9	Total
2.3 Population										
a. Male persons	140	200	400	101	96	300	312	117	252	1898
b. Female persons	148	300	330	88	84	310	290	161	262	1973
c. Total persons	288	500	730	189	180	610	602	278	494	3871
2.4 Age distribution										
5 yrs persons	42	50	120	25	13	110	111	35	67	573
6 and 15 yrs persons	55	75	130	55	55	90	90	50	91	691
16 and 24 yrs persons	55	115	150	28	26	50	90	27	108	649
25 and 44 yrs persons	90	160	244	52	45	290	191	125	114	1311
45 and 59 yrs persons	36	75	45	22	29	50	85	31	103	476
60 yrs persons	10	25	41	7	12	20	35	10	11	171
2.5 Education level										
a. University Male persons	0	0	1	0	0	2	2	0	2	7
Female persons	0	0	1	0	0	0	0	0	0	1
b. College Male persons	0	2	11	6	0	6	8	1	5	39
Female persons	0	0	3	0	0	1	1	0	2	7
c. S.L.C. pass Male persons	7	6	3	5	0	19	14	3	15	72
Female persons	0	0	2	1	0	9	1	2	5	20
2.6 Occupation										
a. Carpenter persons	2	5	12	0	2	5	7	4	2	39
b. Black Smith persons	1	0	1	0	3	6	3	2	3	19
c. Tailor persons	0	1	0	0	5	1	0	2	1	10
d. Bamboo Work persons	0	0	0	0	0	0	0	0	0	0
e. Other handicraft persons	0	0	0	0	0	0	0	0	0	0
f. Mason (Brick Layer) persons	6	4	12	0	3	10	10	3	3	51
g. Teachers persons	0	4	3	0	0	8	10	2	13	40
h. Porters persons	0	0	0	0	0	0	10	5	0	15
i. Work in foreign persons	13	9	36	18	6	15	41	25	24	187
j. Driver persons	2	2	0	0	0	3	1	0	1	9
k. Civil servant persons	0	0	1	1	0	1	1	0	5	9
2.7 Out migration										
Household										
Total of the last 5 yrs	1	1	1	1	1	1	1	1	1	1
2.8 Major destinations										
1 Pokhara	1	1	1	1	1	1	1	1	1	1
2	2	2	2	2	2	2	2	2	2	2
3	3	3	3	3	3	3	3	3	3	3
2.9 In migration										
Household										
Total of the last 5 yrs	1	1	1	1	1	1	1	1	1	1
2.10 Major origins										
1 Bhalam	1	1	1	1	1	1	1	1	1	1
2	2	2	2	2	2	2	2	2	2	2
3	3	3	3	3	3	3	3	3	3	3



VDC / WARD PROFILE

District : Kaski (w) , VDC-3 - Chapakot.

Unit	Ward-1	Ward-2	Ward-3	Ward-4	Ward-5	Ward-6	Ward-7	Ward-8	Ward-9	Total
3. Community organizations										
a. Mothers' club	(Y/N)	Y	Y	Y	Y	Y	Y	Y	Y	9
b. Farmers' group	(Y/N)	Y	Y	Y	Y	Y	Y	Y	Y	3
c. Youth club	(Y/N)									
d. 4-H club	(Y/N)		Y	Y	Y	Y	Y	Y	Y	1
e. Ethnic organization	(Y/N)		Y	Y	Y	Y	Y	Y	Y	8
f. Users' Group (Non-For.)	(Y/N)	Y	Y	Y	Y	Y	Y	Y	Y	
g. Others	(Y/N)									
4. Public facilities										
A. School										
Primary School		1(1-5)	1(1-2)	1(1-5)	1(1-5)	1(1-5)	1(1-7)	1(1-5)	1(1-5)	6
Secondary School										1
High School										
Campus										
B. Health facilities										
Hospital			1							1
H. post/center										
Pharmacy			1							1
C. Post office										
Telephone										
No. of shops	1	2	2	5	2	5	2	4	4	16
D. Police station										
E. Bank										
F. Drinking water	Y	Y	Y	Y	Y	Y	Y	Y	Y	9
G. Elec. supply	Y	Y	Y	Y	Y	Y	Y	Y	Y	8
5. Agriculture/Livestock										
a. Major cropping pattern										
b. Crops sold to outside										
Name	1	1 Paddy	1	1	1	1 Paddy	1 Paddy	1	1	1
Name	2	2 None	2 None	2 None	2 None	2 None	2 None	2 None	2 None	2
Name	3	3	3	3	3	3	3	3	3	3
c. Food (cereals,veg) insufficient in the village										
Name	1 Paddy	1 Paddy	1 Paddy	1 Paddy	1 Paddy	1 Paddy	1 Paddy	1 Paddy	1 Paddy	1
Name	2 Wheat	2 Wheat	2 Wheat	2 Wheat	2 Wheat	2 Wheat	2 Wheat	2 Wheat	2 Wheat	2
Name	3 Maize	3 Maize	3 Maize	3 Maize	3 Maize	3 Maize	3 Maize	3 Maize	3 Maize	3
d. Livestock raised										
Name	1 Buffalo	1 Buffalo	1 Buffalo	1 Buffalo	1 Buffalo	1 Buffalo	1 Buffalo	1 Buffalo	1 Buffalo	1
Name	2 Bull	2 Bull	2 Bull	2 Bull	2 Bull	2 Bull	2 Bull	2 Bull	2 Bull	2
Name	3 Goat	3 Goat	3 Goat	3 Goat	3 Goat	3 Goat	3 Goat	3 Goat	3 Goat	3
Name	4 Cow	4 Cow	4 Cow	4 Cow	4 Pig	4	4	4	4	4
e. Horticultural crops sold to outside										
Name	1 Orange	1 Orange	1 Orange	1 Orange	1 Orange	1 Orange	1 Orange	1 Orange	1 Orange	1
Name	2	2	2 Pears	2 None	2 None	2	2	2 None	2 None	2
Name	3	3	3	3	3	3	3	3	3	3

See "Major Cropping Pattern" attached page 8 of 9

VDC / WARD PROFILE

District : Kaski (w) , VDC-3 - Chapakot.

6. Forest	Unit	Ward-1	Ward-2	Ward-3	Ward-4	Ward-5	Ward-6	Ward-7	Ward-8	Ward-9	Total
a. Community forests	(Y/N)										
b. Forest products sold Timber, Fuel wood	Name	1	1	1	1	1	1	1	1	1	1
	Name	2	None	2	None	2	None	2	None	2	None
	Name	3	3	3	3	3	3	3	3	3	3
7. Cottage Industries											
a. No. of H.H. Involved											
Rice mill	H.holds		1				2	2	1		6
Other mill	H.holds										0
Other food processing	H.holds										0
Wood processing	H.holds										0
Bamboo work	H.holds										7
Poultry farming	H.holds			1							4
Others	H.holds										4
8. Natural Disaster in the past 10 years											
	(Y/N)										
		Y	Y	Y	Y	Y	Y	Y	Y	Y	9

## PROFILE OF DEVELOPMENT PROJECTS

District: Kaski (W), VDC: Chapakot

VDC	Ward(s) Involved	Project Category	Project Status	Project Feature (Including No. of Beneficiaries)	Fund	Wage rate in VDC (Rs)		Beneficiaries' Contribution (Yes/No)	User s group (Yes/No)
						Male	Female		
Chapakot	5	5	1 1995	33 households	2	U 90 S 120	U 60	Yes	No
Chapakot	5	5	1 1990	33 households	1	WP	WP	Yes	No
Chapakot	3-6	1	1 1985	200 households	2	WP	WP	Yes	Yes
Chapakot	6	5	1 1992	96 households	1	WP	WP	Yes	No
Chapakot	6	5	1 1988	96 households	1	WP	WP	Yes	No
Chapakot	6	11	1 1994	25 households	2	WP	WP	Yes	No
Chapakot	4-7	12	1 1994	247 households	1	WP	WP	Yes	Yes
Chapakot	6	13	2 1996	55 students	2	WP	WP	Yes	No
Chapakot	4	5	1 1986	32 households	1	WP	WP	Yes	No
Chapakot	4	11	1 1995	10 households	2	WP	WP	Yes	No
Chapakot	3	1	1 1994	24 households	1	WP	WP	Yes	Yes
Chapakot	3	5	1 1994	103 households	1,2	WP	WP	Yes	No
Chapakot	3	13	2 1996	90 students ( 3 class room)	1	WP	WP	Yes	No
Chapakot	3	1	2 1996	30 households	2	WP	WP	Yes	Yes
Chapakot	3	8	2 1996	1156 households of Chapakot, Dikur Pokhari and Bhadaure VDCs.	2	WP	WP	Yes	Yes
Chapakot	1,2	1	1 1981	87 households	1	WP	WP	Yes	No
Chapakot	1,2	5	2 1996	62 households	2	WP	WP	Yes	Yes
Chapakot	1	7	1 1995	9 households	2	WP	WP	Yes	No
Chapakot	1	5	1 1997	24 households	1	WP	WP	Yes	No
Chapakot	1-7,9	9	1 1993	590 households	2	WP	WP	No	No
Chapakot	7-9	1	1 1991	217 households	1	WP	WP	Yes	Yes
Chapakot	8	13	2 1996	46 households	2	WP	WP	Yes	No
Chapakot	9	5	1 1993	60 households	2	WP	WP	Yes	No
Chapakot	9	13	1 1994	50 students	2	WP	WP	Yes	No
Chapakot	7	1	1 1995	10 households	1	WP	WP	Yes	Yes
Chapakot	7	13	1 1995	250 students	1,2	WP	WP	Yes	Yes
Chapakot	7	5	1 1995	118 households	2	WP	WP	Yes	No
Chapakot	7	7	1 1992	30 households	1	WP	WP	Yes	No

S=skilled, U=unskilled

WP = Wage paid as per prevailing rates.

## Code Project Category

- 1 Drinking water
- 2 Irrigation
- 3 Agriculture
- 4 Reforestation
- 5 Foot trails
- 6 Motorable roads
- 7 Check dam
- 8 Bridges
- 9 Power supply
- 10 Communication (Post, telephone)
- 11 Toilet construction
- 12 Health facility
- 13 School
- 14 Family planning
- 15 Nutritional improvement
- 16 Cottage industry
- 17 Other (specify)

## Project Status

- 1 Completed (year in completion)
- 2 On-going (year to be completed)
- 3 Planned (Year expected to start)

## Fund:

- 1 Public agencies ( Soil conservation and Watershed Management Office )
- 2 NGO (Women's Environment Groups)
- 3 Others (Primary Education Project)

## PROFILE OF COMMUNITY FOREST

District: Kaski (W), VDC: Chapakot

Location (VDC)	Status	Ward(s) Covered by Forest	Ward(s) that use Forest	Area (Hectare)	No. of User Households	Dominant Tree Species	Usage of Forest	Management	
								Watchman (Yes/No)	Rules (Yes/No)
Chapakot	1	8,9	8,9	78	115	1. Lapsi 2. Damaure 3. Chilaune 4. Katus	1,2,3	No	1) Yes 2) 3) Yes 4) Yes
Chapakot	2	8	8	2	45	1. Chilaune 2. Katus	1,2,3	No	1) Yes 2) Yes 3) 4)
Chapakot	3	8,9	7-9	192	368	1. Chilaune 2. Katus 3. Lapsi	1,2,3	No	1) Yes 2) 3) Yes 4)
Chapakot	1	7	7	17.5	118	1. Chilaune 2. Katus 3. Tiju	1,2,3	Yes	1) Yes 2) 3) Yes 4)
Chapakot	3	7	6-9	19.5	200	1. Chilaune 2. Katus 3. Tiju	1,2,3	No	1) Yes 2) 3) Yes 4) Yes
Chapakot	2	6	6	40	50	1. Chilaune 2. Katus 3. Mauwa	1,2,3	Yes	1) Yes 2) 3) Yes 4) Yes
Chapakot	1	5,6	3,5,6	29	130	1. Chilaune 2. Katus 3. Mauwa	1,2,3,4	Yes	1) Yes 2) 3) 4) Yes
Chapakot	1	4	4	50	100	1. Chilaune 2. Katus 3. Mauwa 4. Jambu	1,2,3	No	1) Yes 2) 3) Yes 4) Yes
Chapakot	3	4	3-5	3	120	1. Chilaune 2. Ambu 3. Katus	1,2,3	No	1) Yes 2) 3) Yes 4) Yes
Chapakot	1	3	3	74	34	1. Chilaune 2. Katus 3. Mauwa	1,2,3	Yes	1) Yes 2) 3) Yes 4) Yes
Chapakot	3	3	3-5	274	197	1. Chilaune 2. Katus 3. Mauwa	1,2,3	No	1) Yes 2) 3) Yes 4) Yes
Chapakot	1	1,2	1,2	90	87	1. Katus 2. Chilaune 3. Tiju	1,2,3	Yes	1) Yes 2) 3) Yes 4) Yes

Code:

Status

- 1 Formal (recognized by DFO)
- 2 Under processing for application or approval
- 3 Informal

Usage of Forest

- 1 Mainly for fuelwood collection
- 2 mainly for fodder and leaf litter collection
- 3 Mainly for timber
- 4 Others (to control Soil erosion)

Rules:

- 1 Boundary rules (whether it has a fixed boundary or not)
- 2 Input rules (type and amount of resources required by each user to contribute to the user group activities)
- 3 Harvesting rules (how the benefits are shared by users)
- 4 Penalty rules (to punish the rule breakers)

## NATURAL DISASTERS IN THE PAST

District: Kaski (W), VDC: Chapakot

Location		Type of Disaster	Year/month occurred (Christian era)	Casualty	Damages		Counter measure(s)	
VDC name	Ward No.				Property		Proposed Measures	Implementation (Yes/No)
					Private	Public		
Chapakot	4	2	1988 July	Killed	House		No	No
				Injured	Livestock	4		
					Farm land			
Chapakot	2	1	1995 Jun/Jul.	Killed	House		No	No
				Injured	Livestock			
					Farm land	0.1 ha		
Chapakot	2	4	1986 July	Killed	House		No	No
				Injured	Livestock			
					Farm land	0.75 ha		
Chapakot	1	2	1987 Jun.	Killed	House		No	No
				Injured	Livestock			
					Farm land	0.2 ha		
Chapakot	1	2	1995 Aug.	Killed	House		No	No
				Injured	Livestock			
					Farm land	0.3 ha		
Chapakot	1	2	1995 July/Aug.	Killed	House		Yes	Yes
				Injured	Livestock			
					Farm land	0.3 ha	Requested for cheak Dam.	
Chapakot	1	4	1986 July	Killed	House		No	No
				Injured	Livestock			
					Farm land	20 ha		
Chapakot	3	1	1995 July / Aug.	Killed	House		No	No
				Injured	Livestock			
					Farm land	3 ha		
Chapakot	8	2	1994 Jun.	Killed	House		No	No
				Injured	Livestock			
					Farm land	3 ha		
Chapakot	9	2	1993 Aug.	Killed	House		No	No
				Injured	Livestock			
					Farm land	1.25 ha		
Chapakot	9	2	1992 July	Killed	House		Yes	Yes
				Injured	Livestock			
					Farm land	0.5 ha	Requested for cheak Dam.	
Chapakot	7	2	1995 Jun / July	Killed	House		Yes	Yes
				Injured	Livestock			
					Farm land	1.2 ha	Requested for cheak Dam.	

## NATURAL DISASTERS IN THE PAST

District: Kaski (W), VDC: Chapakot

Location		Type of Disaster	Year/month occurred (Christian era)	Casualty	Damages		Counter measure(s)	
VDC name	Ward No.				Property		Proposed Measures	Implementation (Yes/No)
					Private	Public		
Chapakot	7	2	1990 Jun / July	Killed	House		Yes	Yes
				Injured	Livestock			
Chapakot	7	2	1992 July / Aug	Killed	House		No	No
				Injured	Farm land 2.5 ha			
Chapakot	6	2	1994 Jun / July	Killed	House		No	No
				Injured	Livestock			
Chapakot	5	2	1994 Jun. / July	Killed	House		No	No
				Injured	Farm land 0.5 ha			
Chapakot	3	2	1995 July / Aug	Killed	House		No	No
				Injured	Livestock			
Chapakot	3	2	1995 July / Aug	Killed	House		No	No
				Injured	Farm land 5 ha			

Code:    Type of disasters:  
 1 Flood  
 2 Land slide  
 3 Forest fire  
 4 Other (specify)

# CROPPING PATTERN

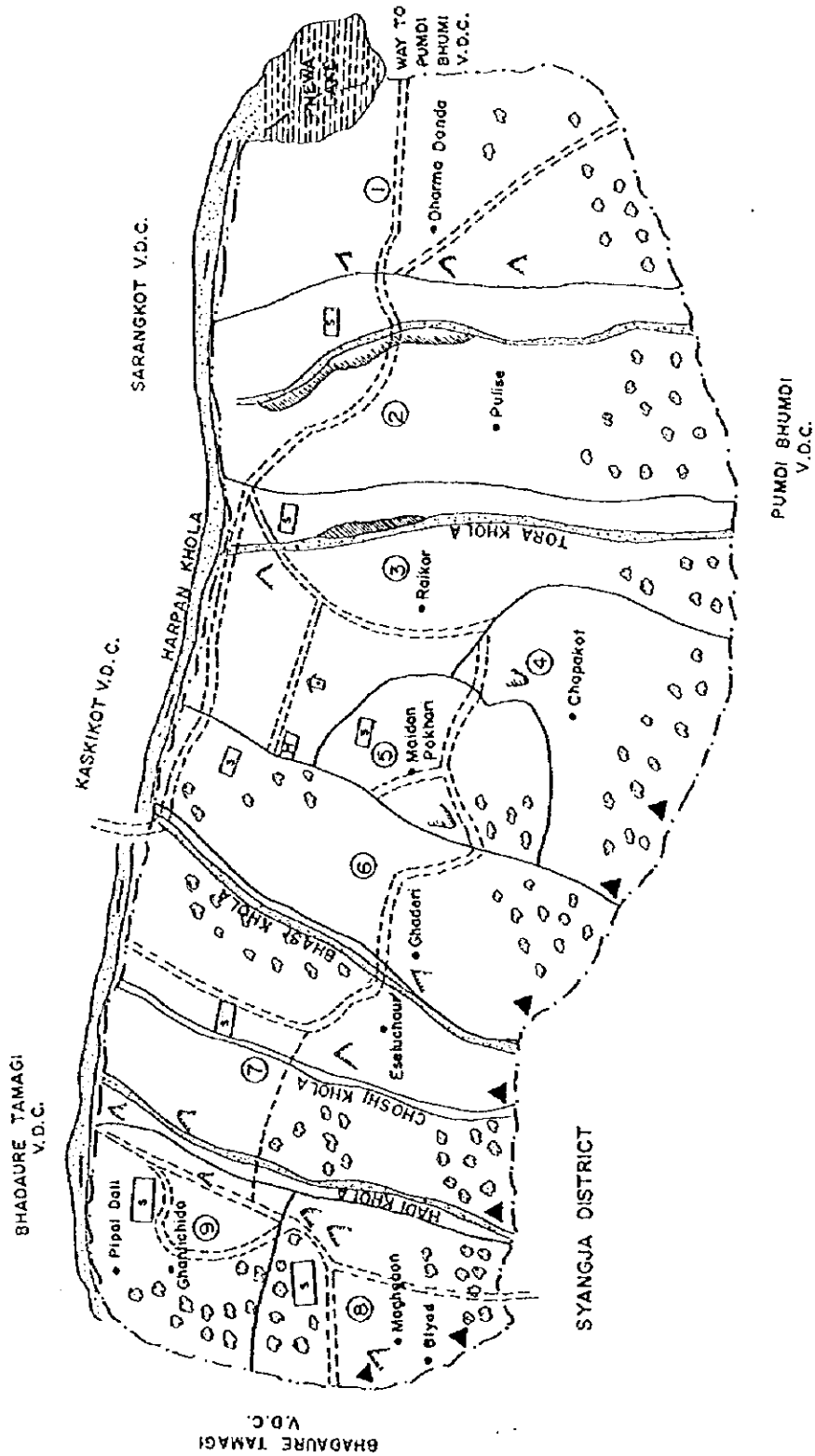
## Kaski District

### Chapakot VDC

Khet/Bari Pattern No.	Month											
	Jan	Feb	Mar	Apr	May	Jun	Jul	Aug	Sep	Oct	Nov	Dec
Khet Pattern - 1	Wheat					Paddy						
Pattern - 2				Maize			Paddy					
Pattern - 3				Maize			Paddy					
Pattern - 4	Wheat					Maize			Paddy			
Pattern - 5	Mustard					Maize			Paddy			
Bari Pattern - 1	Wheat					Maize			Millet			
Pattern - 2	Mustard					Maize			Millet			
Pattern - 3				Maize			Millet					
Pattern - 4				Maize			Millet					
Pattern - 5	Wheat					Maize			Millet			



- LEGEND:
- District Boundary
  - VDC Boundary
  - Ward Boundary
  - Village
  - Ward No.
  - ▲ Mountain Ridge
  - ▬ River/Khola
  - ▨ Forest
  - △ Land Slide
  - ⚠ Other Natural Disaster Site
  - 🏫 School
  - 🏥 Health Facility
  - 📮 Post Office
  - 🚓 Police Station
  - 🏦 Bank
  - 🌳 Spring
  - 🛠 Canal
  - ⚖ Suspension Bridge, Bridge
  - 🛤 Road, Foot Trail
  - 🌾 Agriculture Service Centre
  - 🌊 Flood
  - ☎ VIFF Telephone
  - ⚡ Red-Cross



JICA	
DEVELOPMENT STUDY ON INTEGRATED WATERSHED MANAGEMENT IN THE WESTERN HILLS OF NEPAL	
SOCIO-ECONOMIC BASE LINE SURVEY OF WEST KASKI MODEL AREA	
DEVELOPMENT PROFILE MAP OF CHAPAKOT V D C	
MULTI Disciplinary	Date:
Consultants (P) Ltd.	Fig No: 3/4
Kathmandu, Nepal	



**VDC/WARD  
DEVELOPMENT PROFILE  
OF  
PUMDI BHUMDI VDC**

VDC / WARD PROFILE

District : Kaski (w), VDC - 4 - Pumdi Bhumdi.

Unit	Ward-1		Ward-2		Ward-3		Ward-4		Ward-5		Ward-6		Ward-7		Ward-8		Ward-9		Total
	For interviewees' list see attached sheet																		
0. Data Sources																			
Date of Survey (M/D/Y)	N/D/Y																		
Interviewees(s)	1 2 3																		
1. Area and Location																			
1.1 Settlement(s) (Village)																			
Name	Dhaya bari	Badhane	Leasibhot	Baspani	Tilar	Sirantol	Bhumdi	Tuna	Ulleri										
	Kalimati	Chharyaswara	Dandafook	Deurali	Katuwa danda	Dandaswara	Deuraliswara	Chugai	Dhab										
	Kathoub	Simalari	Thadossara	Thalibid	Dharapani	Chaden	Kabre	Tarebhir	Monidanda										
	Mulahari	Bhoteni	Sirmare	Ukals	Simle	Mfalbot	Karfaie	Chisanani	Pacchim danda										
1.2 Distance to :	Foot	Bus	Foot	Bus	Foot	Bus	Foot	Bus	Foot	Bus	Foot	Bus	Foot	Bus	Foot	Bus	Foot	Bus	
Pokhara	0.2	0.5	0.5	0.5	0.2	0.5	0.75	0.5	0.75	1	0.75	0.5	0.75	1	0.75	0.5	0.75	0.5	0.75
Kusma	0.2	3.5	3.5	3.5	0.2	3.5	3.5	3.5	3.5	1	3.5	3.5	3.5	1	3.5	3.5	3.5	3.5	3.5
Waling	0.2	2.5	2.5	2.5	0.2	2.5	2.5	2.5	2.5	1	2.5	2.5	2.5	1	2.5	2.5	2.5	2.5	2.5
Syangja	0.2	2	2	2	0.2	1.5	1.5	1.5	1.5	1	1.5	1.5	1.5	1	1.5	1.5	1.5	1.5	1.5
1.3 Land use																			
Hectare	61.25	60	170	49	52.5	140	30.5	330	64										
Hectare	35	45	150	17.5	37.5	100	12.5	150	29										
Hectare	26.25	15	20	31.5	15	40	18	200	35										
b. Forest land																			
For location of community forests, see, page 9 of 9.																			
Hectare	10.5	10	83	3	93	121.5	0	6	0										
Hectare	200	30	0	0	0	0	100	103	29										
Hectare	40	0.6	2.25	1	1.5	5	20	12.5	50										
Hectare	5	10	15	0.6	2	5	22	25	95										
Hectare	5	0	1.25	2	4.6	1	0	0	5										
Hectare	4.75	7.5	5	3.5	10	4.75	3.5	2.7	3.5										
Hectare	501.25	1.05	0.2	1	0.75	1.5	0.5	0.1	0.25										
Hectare	827.75	119.15	276.7	60.1	164.4	274.75	176.5	499.3	246.75										
2. Demography																			
2.1 Household																			
nos.	183	235	184	138	218	190	87	109	100										
nos.	25	20	39	19	26	22	12	8	40										
2.2 Ethnic groups																			
a. Brahman																			
Hhold	94	118	115	115	128	23	12	15	28										
Hhold	6	43	4	2	1	0	9	2	8										
Hhold	0	2	0	0	27	3	1	9	2										
Hhold	58	2	0	0	41	117	52	16	45										
Hhold	6	0	0	0	0	0	0	0	3										
Hhold	18	33	26	19	7	26	9	33	7										
Hhold	0	21	0	0	0	0	0	0	0										
Hhold	0	4	0	0	0	0	0	15	0										
Hhold	0	0	0	0	0	0	0	0	0										
Hhold	0	9	17	0	0	19	2	5	2										
Hhold	0	3	22	2	14	1	0	14	5										
Hhold	1	0	0	0	0	1	2	0	0										
Hhold	0	0	0	0	0	0	0	0	0										

VDC / WARD PROFILE

District : Kaski (w), VDC - 4 - Pumdi Bhumdi.

Unit	Ward-1	Ward-2	Ward-3	Ward-4	Ward-5	Ward-6	Ward-7	Ward-8	Ward-9	Total
<b>2.3 Population</b>										
a. Male persons	575	725	524	343	555	660	240	432	355	4409
b. Female persons	525	775	495	357	530	593	241	440	315	4271
c. Total persons	1100	1500	1019	700	1085	1253	481	872	670	8680
<b>2.4 Age distribution</b>										
5 yrs persons	184	300	150	60	170	238	51	104	80	1337
6 and 15 yrs persons	209	275	145	100	210	213	112	183	100	1547
16 and 24 yrs persons	166	205	190	80	160	189	69	105	90	1254
25 and 44 yrs persons	286	405	350	250	330	383	128	331	235	2698
45 and 59 yrs persons	198	225	120	150	120	150	65	88	100	1216
60 yrs persons	57	90	64	60	95	80	56	61	65	628
<b>2.5 Education level</b>										
a. University Male persons	0	3	4	12	0	0	0	0	0	19
Female persons	0	0	0	0	0	0	0	0	0	0
b. Collage Male persons	6	25	32	35	16	8	6	1	2	131
Female persons	5	0	5	4	1	1	1	0	1	18
c. S.L.C. pass Male persons	15	41	39	18	25	16	2	7	6	169
Female persons	4	9	14	7	5	5	0	2	8	54
<b>2.6 Occupation</b>										
a. Carpenter persons	10	15	20	10	4	4	1	6	7	77
b. Black Smith persons	3	8	6	6	1	2	2	4	2	34
c. Tailor persons	0	2	0	0	22	0	1	1	0	26
d. Bamboo Work persons	0	0	0	0	0	0	0	2	0	4
e. Other handicraft persons	0	0	0	0	7	0	0	1	0	8
f. Mason (Brick Layer) persons	30	40	45	10	50	15	7	10	10	217
g. Teachers persons	3	17	36	10	13	8	1	1	1	90
h. Porters persons	0	0	0	0	0	0	0	1	0	1
i. Work in foreign persons	25	50	41	8	80	35	50	50	55	394
j. Driver persons	3	6	4	4	5	1	0	0	0	23
k. Civil servant persons	10	31	10	30	14	2	0	0	1	98
<b>2.7 Out migration</b>										
Household			2			5	4	4	2	17
<b>2.8 Major destinations</b>										
1	1	1	1	1	1	1	1	1	1	1
2	2	2	2	2	2	2	2	2	2	2
3	3	3	3	3	3	3	3	3	3	3
<b>2.9 In migration</b>										
Household	3	1	1		7					12
<b>2.10 Major origins</b>										
1	1	1	1	1	1	1	1	1	1	1
2	2	2	2	2	2	2	2	2	2	2
3	3	3	3	3	3	3	3	3	3	3

VDC / WARD PROFILE

District : Kaski (w), VDC -4 - Pumdri Bhumdi.

	Unit	Ward-1	Ward-2	Ward-3	Ward-4	Ward-5	Ward-6	Ward-7	Ward-8	Ward-9	Total
3. Community organizations											
a. Mothers' club	(Y/N)	Y	Y	Y	Y	Y	Y	Y	Y	Y	9
b. Farmers group	(Y/N)			Y	Y	Y					4
c. Youth club	(Y/N)										
d. 4-H club	(Y/N)										
e. Ethnic organization	(Y/N)		Y	Y	Y	Y	Y	Y	Y	Y	9
f. Users Group (Non-For.)	(Y/N)		Y	Y	Y	Y	Y	Y	Y	Y	2
f. Others	(Y/N)										
4. Public facilities											
a. School											
Primary School	Class	2 (1-5)	3 (1-5)	3 (1-5)	2 (1-5)	2 (1-5)	2 (1-5)	1 (1-5)	1 (1-5)	1 (1-5)	17
Secondary School	Class										
High School	Class					1 (1-10)					1
Campus	nos.										
b. Health facilities											
Hospital	nos.										
H. post/center	nos.				1						1
Pharmacy	nos.				1						1
c. Post office	(Y/N)			1							1
d. Telephone											
e. No. of shops	nos.	9	7	4	4	9	5	5	1		44
f. Police station	(Y/N)										
g. Bank	(Y/N)	Y	Y	Y	Y	Y	Y	Y	Y	Y	9
h. Drinking water	(Y/N)	Y	Y	Y	Y	Y	Y	Y	Y	Y	9
i. Elec. supply	(Y/N)	Y	Y	Y	Y	Y	Y	Y	Y	Y	9
5. Agriculture/Livestock											
a. Major cropping pattern											
b. Crops sold to outside											
	Name	1	1	1	1	1	1	1	1	1	1
	Name	2	2	2	2	2	2	2	2	2	2
	Name	3	3	3	3	3	3	3	3	3	3
c. Food (cereals,veg) insufficient in the village											
	Name	1 Paddy	1 Paddy	1 Maize	1 Paddy	1 Paddy	1 Paddy	1 Paddy	1 Paddy	1 Paddy	1
	Name	2	2	2	2	2	2	2	2	2	2
	Name	3	3	3	3	3	3	3	3	3	3
d. Livestock raised											
	Name	1 Cow	1 Buffalo	1 Cow	1 Buffalo	1 Buffalo	1 Buffalo	1 Buffalo	1 Buffalo	1 Buffalo	1
	Name	2 Bull	2 Bull	2 Bull	2 Bull	2 Cow	2 Cow	2 Cow	2 Cow	2 Cow	2
	Name	3	3	3	3	3 Goat	3 Goat	3 Goat	3 Goat	3 Goat	3
	Name	4	4	4	4	4 Bull	4 Bull	4 Bull	4 Bull	4 Bull	4
e. Horticultural crops sold to outside											
	Name	1 Orange	1 Orange	1 Banana	1 Orange	1 Orange	1 Orange	1 Orange	1 Orange	1 Orange	1
	Name	2 Guava	2 Guava	2 Lemon	2 Banana	2 Banana	2 Banana	2 Banana	2 Banana	2 Banana	2
	Name	3	3	3	3	3	3	3	3	3	3

See "Major Cropping Pattern" attached, page 8 of 9

VDC / WARD PROFILE

District : Kaski (w), VDC -4 - Purni Bhumdi.

6. Forest	Unit	Ward-1			Ward-2			Ward-3			Ward-4			Ward-5			Ward-6			Ward-7			Ward-8			Ward-9			Total								
		1	2	3	1	2	3	1	2	3	1	2	3	1	2	3	1	2	3	1	2	3	1	2	3	1	2	3									
a. Community forests																																					
(Y/N)																																					
For the details of community forest, see "Profile of Community Forest" attached, page 6 of 9.																																					
b. Forest products sold		1	2	3	1	2	3	1	2	3	1	2	3	1	2	3	1	2	3	1	2	3	1	2	3	1	2	3	1	2	3						
Timber, Fuel wood		None			None			None			None			None			None			None			None			None			None			None					
7. Cottage Industries																																					
a. No. of H.H. Involved																																					
Rice mill																																					
Other mill																																					
Other food processing																																					
Wood processing																																					
Bamboo work																																					
Poultry farming		6						3						6						5																	
Others																																					
8. Natural Disaster in the past 10 years																																					
(Y/N)																																					
See "Profile of Natural Disaster" attached, page 7 of 9.																																					
		Y			Y			Y			Y			Y			Y			Y			Y			Y			Y			Y			Y		9

## PROFILE OF DEVELOPMENT PROJECTS

District:Kaski(W), VDC:Pumdibhumdi

VDC	Ward(s) Involved	Project Category	Project Status	Project Feature (Including No. of Beneficiaries)	Fund	Wage rate in VDC (Rs)		Beneficiaries' Contribution (Yes/No)	User's group (Yes/No)
						Male	Female		
Pumdibhumdi	8	1	1 1995	40 Households	1	S 120 U 80	U 60	Yes	Yes
Pumdibhumdi	8	1	1 1992	18 households	3	WP	WP	Yes	Yes
Pumdibhumdi	2-9	12	1 1995	1200 households	1	WP	WP	No	No
Pumdibhumdi	5-8	6	2 1996	500 households	1	WP	WP	Yes	Yes
Pumdibhumdi	9	1	1 1986	35 households	1	WP	WP	Yes	No
Pumdibhumdi	9	1	2 1996	70 households	1	WP	WP	Yes	Yes
Pumdibhumdi	9	5	2 1996	70 households	2	WP	WP	Yes	Yes
Pumdibhumdi	9	4	3 1996	70 households	3	WP	WP	Yes	Yes
Pumdibhumdi	7,8	1	1 1979	97 households	2	WP	WP	Yes	Yes
Pumdibhumdi	7	2	1 1994	14 households	1	WP	WP	Yes	No
Pumdibhumdi	7	4	1 1994	Forestration (Private land) 14 Households	2	WP	WP	Yes	No
Pumdibhumdi	7	5	1 1992	25 households	2	WP	WP	Yes	No
Pumdibhumdi	7	5	1 1982	87 households	2	WP	WP	Yes	No
Pumdibhumdi	6	1	1 1994	107 households	2	WP	WP	Yes	Yes
Pumdibhumdi	1-6	1	1 1983	300 households	2	WP	WP	Yes	Yes
Pumdibhumdi	6	4	1 1988	190 households	2	WP	WP	Yes	Yes
Pumdibhumdi	1-9	1	2 1997	1200 households	1	WP	WP	No	Yes
Pumdibhumdi	6	13	1 1986	145 students	2	WP	WP	Yes	Yes *
Pumdibhumdi	5	1	1 1994	20 households	2	WP	WP	Yes	Yes
Pumdibhumdi	5	1	1 1988	62 Households	2	WP	WP	Yes	Yes
Pumdibhumdi	5	4	1 1990	60 households	2	WP	WP	Yes	Yes
Pumdibhumdi	5	5	1 1994	20 households	2	WP	WP	Yes	No
Pumdibhumdi	5	13	1 1994	89 students	2	WP	WP	Yes	Yes
Pumdibhumdi	4	1	1 1995	100 households	1	WP	WP	Yes	Yes
Pumdibhumdi	4	4	1 1988	100 households	1	WP	WP	Yes	Yes
Pumdibhumdi	4	5	1 1995	60 households	1	WP	WP	Yes	No
Pumdibhumdi	4	5	2 1996	150 households	2	WP	WP	Yes	Yes
Pumdibhumdi	3	1	1 1994	23 households	1	WP	WP	Yes	Yes
Pumdibhumdi	3	4	1 1987	111 households	2	WP	WP	Yes	Yes

## PROFILE OF DEVELOPMENT PROJECTS

District:Kaski(W), VDC:Pumdibhumdi

VDC	Ward(s) Involved	Project Category	Project Status	Project Feature (Including No. of Beneficiaries)	Fund	Wage rate in VDC (Rs)		Beneficiaries' Contribution (Yes/No)	User s group (Yes/No)
						Male	Female		
Pumdibhumdi	3	5	2 1997	135 households	2	WP	WP	Yes	Yes
Pumdibhumdi	3	13	1 1994	500 students	2	WP	WP	Yes	Yes
Pumdibhumdi	3	17	1 1993	150 households	1	WP	WP	Yes	No
Pumdibhumdi	2	1	1 1982	50 households	1	WP	WP	Yes	No
Pumdibhumdi	2	1	1 1995	20 households	2	WP	WP	Yes	No
Pumdibhumdi	2	6	3 1996	150 households	3	WP	WP	No	Yes
Pumdibhumdi	2	8	2 1995	150 households	1	WP	WP	Yes	Yes
Pumdibhumdi	1	1	1 1988	45 households	2	WP	WP	Yes	Yes
Pumdibhumdi	1	5	1 1994	45 households	1	WP	WP	Yes	Yes
Pumdibhumdi	1	5	2 1996	27 households	1	WP	WP	Yes	Yes
Pumdibhumdi	1,3,5	6	2 1997	320 households	1	WP	WP	No	No
Pumdibhumdi	1	13	1 1994	50 students	1	WP	WP	Yes	Yes
Pumdibhumdi	1	16	1 1995	5 Households	Self	WP	WP	No	No
Pumdibhumdi	1-9	9	1 1990	1290 households	2	WP	WP	No	No

S=skilled, U=unskilled

WP = Wage paid as per prevailing rates.

## Code

## Project Category

- 1 Drinking water
- 2 Irrigation
- 3 Agriculture
- 4 Reforestation
- 5 Foot trails
- 6 Motorable roads
- 7 Check dam
- 8 Bridge
- 9 Power supply
- 10 Communication (Post, telephone)
- 11 Toilet construction
- 12 Health facility
- 13 School
- 14 Family planning
- 15 Nutritional improvement
- 16 Cottage industry
- 17 Other (Construction of pond)

## Project Status

- 1 Completed (year in completion)
- 2 On-going (year to be completed)
- 3 Planned (Year expected to start)

## Fund:

- 1 Public agencies
- 2 NGO :- UNICEF / Women Co-Ordination Committee / British Welfare Association / Indian Welfare Association / Reyukai / Mothers' Club.
- 3 Others (Peoples' Participation)

\* =Management committee in spite of Users' committee.

## PROFILE OF COMMUNITY FOREST

District: Kaski(W), VDC: Pumdibhumdi

Location (VDC)	Status	Ward(s) Covered by Forest	Ward(s) that use Forest	Area (Hectare)	No. of User Households	Dominant Tree Species	Usage of Forest	Management	
								Watchman (Yes/No)	Rules (Yes/No)
Pumdibhumdi	1	8	8	6	36	1. Chap 2. Uttis 3. Chilaune 4. Katus	1,2,3	No	1) Yes 2) 3) Yes 4) Yes
Pumdibhumdi	3	7,8	7,8	203	270	1. Katus 2. Chilaune 3. Raktachadan	1,2,3	No	1) Yes 2) 3) Yes 4) Yes
Pumdibhumdi	2	9	9	15	70	1. Katus 2. Chilaune	1,2,3	No	1) Yes 2) 3) Yes 4) Yes
Pumdibhumdi	3	9	9	14	116	1. Katus 2. Chilaune 3. Raktachadan	1,2,3	No	1) Yes 2) 3) Yes 4) Yes
Pumdibhumdi	1	6	6	121.5	190	1. Chilaune 2. Katus 3. Sal 4. Tiju	1,2,3	Yes	1) Yes 2) 3) Yes 4) Yes
Pumdibhumdi	1	5	5	93	207	1. Chilaune 2. Katus 3. Tiju	1,2,3	Yes	1) Yes 2) 3) Yes 4) Yes
Pumdibhumdi	1	4	4	3	100	1. Uttis 2. Chap 3. Paiyu	1,2,3	No	1) Yes 2) 3) Yes 4) Yes
Pumdibhumdi	1	3,5	3,5,2	83	220	1. Katus 2. Chilaune 3. Mauwa	1,2,3	Yes	1) Yes 2) 3) Yes 4) Yes
Pumdibhumdi	1	2	2,4	10	200	1. Katus 2. Chilaune 3. Simal 4. Sal	1,2,3	Yes	1) Yes 2) 3) 4) Yes
Pumdibhumdi	3	2	2,	30	400	1. Chilaune 2. Katus 3. Tiju	1,2,3	Yes	1) Yes 2) 3) 4) Yes
Pumdibhumdi	1	1	1,3	10.5	43	1. Chilaune 2. Katus 3. Tiju	1,2,3	Yes	1) Yes 2) 3) Yes 4) Yes
Pumdibhumdi	3	1,3	1,3	200	250	1. Chilaune 2. Katus 3. Tiju	1,2,3	No	1) No 2) No 3) No 4) No

Code:

Status

- 1 Formal (recognized by DFO)
- 2 Under processing for application or approval
- 3 Informal

Usage of Forest

- 1 Mainly for fuelwood collection
- 2 mainly for fodder and leaf litter collection
- 3 Mainly for timber
- 4 Others (Specify)

Rules:

- 1 Boundary rules (whether it has a fixed boundary or not)
- 2 Input rules (type and amount of resources required by each user to contribute to the user group activities)
- 3 Harvesting rules (how the benefits are shared by users)
- 4 Penalty rules (to punish the rule breakers)



## NATURAL DISASTERS IN THE PAST

District:Kaski(W), VDC:Pumdibhumdi

Location		Type of Disaster	Year/month occurred (Christian era)	Damages			Counter measure(s)	
VDC name	Ward No.			Casualty	Property		Proposed Measures	Implementation (Yes/No)
					Private	Public		
Pumdibhumdi	8	3	1994 April	Killed	House: 1		No	No
				Injured	Livestock			
Pumdibhumdi	8	4	1990 Nov.	Killed	House		No	No
				Injured	Livestock			
Pumdibhumdi	9	4	1990 March	Killed	Farm land		Yes (Requested for Drought relief Govt.)	Yes
				Injured	Grains 9360 kg.			
Pumdibhumdi	9	2	1995 Aug	Killed	House		No	No
				Injured	Livestock			
Pumdibhumdi	9	3	1996 April	Killed	Farm land		No	No
				Injured	0.25 ha			
Pumdibhumdi	7	3	1995 April	Killed	House: 1		No	No
				Injured	Livestock			
Pumdibhumdi	7	2	1988 Aug./Sept	Killed	Farm land		No	No
				Injured	1.1 ha			
Pumdibhumdi	6	2	1986 Aug.	Killed	House		No	No
				Injured	Livestock			
Pumdibhumdi	6	1	1989 Sept	Killed	Farm land		No	No
				Injured	0.65 ha			
Pumdibhumdi	6	2	1989 Sept	Killed	House		No	No
				Injured	Livestock			
Pumdibhumdi	3	2	1988 Sept	Killed	Farm land		No	No
				Injured	0.25 ha			
Pumdibhumdi	5	1	1989 Sept.	Killed	House		Yes (Requested to Watershed Project for Cheak Dam.)	Yes
				Injured	Livestock			
Pumdibhumdi	5	1	1989 Sept.	Killed	Farm land		Yes (Requested to Watershed Project for Cheak Dam.)	Yes
				Injured	2.25 ha			

## NATURAL DISASTERS IN THE PAST

District:Kaski(W), VDC:Pumdibhumdi

Location		Type of Disaster	Year/month occurred (Christian era)	Casualty	Damages		Counter measure(s)	
VDC name	Ward No.				Property		Proposed Measures	Implementation (Yes/No)
					Private	Public		
Pumdibhumdi	5	2	1989 Sept.	Killed	House		Yes (Requested for Dam in river.)	Yes
				Injured	Livestock			
Pumdibhumdi	5	4	1987 March	Killed	House		No	No
				Injured	Livestock			
Pumdibhumdi	4	4	1989 May	Killed	Farm land 1.75 ha		No	No
				Injured	Grains	2600 kg.		
Pumdibhumdi	4	4	1989 May	Killed	House		No	No
				Injured	Livestock			
Pumdibhumdi	4	3	1995 March	Killed	Farm land		Yes	Yes
				Injured	Grains	3200 kg.		
Pumdibhumdi	2	1	1989 July	Killed	House: 1		Yes	No
				Injured	Livestock			
Pumdibhumdi	2	1	1992 July	Killed	Farm land		Yes	No
				Injured	Grains	7.5 ha		
Pumdibhumdi	1	2	1992 Aug.	Killed	House		Yes	No
				Injured	Livestock			
Pumdibhumdi	1	2	1995 Aug.	Killed	Farm land		Yes	No
				Injured	Grains	3 ha		
Pumdibhumdi	1	2	1992 Aug.	Killed	House		Yes	No
				Injured	Livestock			
Pumdibhumdi	1	1	1995 Sept	Killed	Farm land		Yes	No
				Injured	Grains	0.2 ha		
Pumdibhumdi	1	3	1992 March	Killed	House: 1		Yes	No
				Injured	Livestock			
Pumdibhumdi	1	3	1992 March	Killed	Farm land		Apply to Municipality	Yes
				Injured	Grains	1.5 ha		
Pumdibhumdi	1	3	1992 March	Killed	House: 2		Apply to Municipality	Yes
				Injured	Livestock			
Pumdibhumdi	1	3	1992 March	Killed	Farm land		Apply to Municipality	Yes
				Injured	Grains			

Code: Type of disasters:  
 1 Flood  
 2 Land slide / Soil Erosion  
 3 Forest fire  
 4 Other (Hails)


# CROPPING PATTERN

## Kaski District

### Pumdi Bhumdi VDC

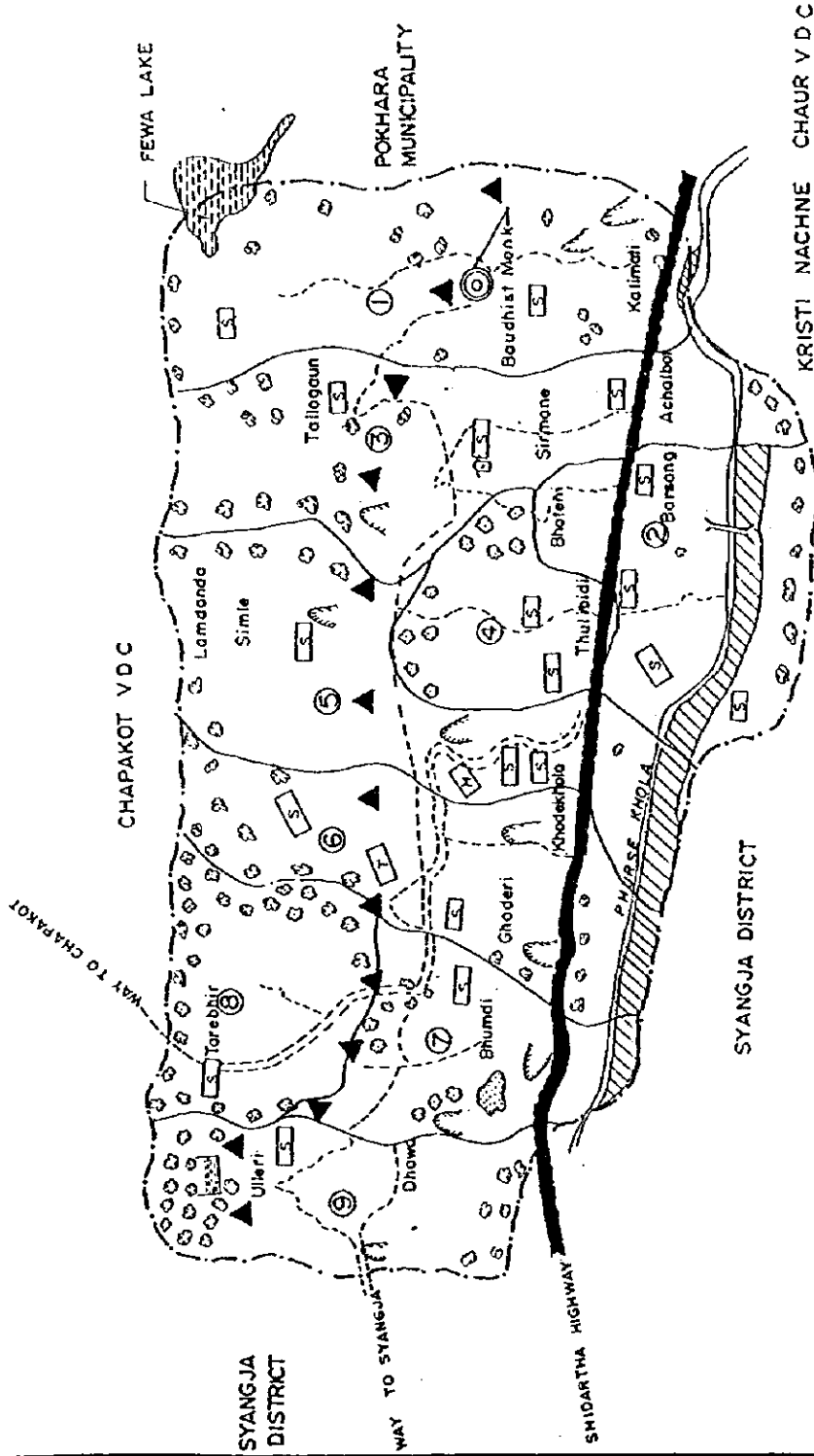
Khet/Bari Pattern No.	Month											
	Jan	Feb	Mar	Apr	May	Jun	Jul	Aug	Sep	Oct	Nov	Dec
Khet Pattern - 1	Wheat							Paddy				
Pattern - 2								Paddy				
Pattern - 3	Wheat			Maize				Paddy				
Pattern - 4				Maize				Paddy				
Pattern - 5	Wheat			Maize				Paddy				
Bari Pattern - 1	Wheat			Maize				Millet				
Pattern - 2	Mustard			Maize				Millet				
Pattern - 3				Maize				Millet				
Pattern - 4				Maize				Millet				
Pattern - 5	Wheat			Maize				Millet				





LEGEND:

- District Boundary
- VDC Boundary
- Ward Boundary
- Village
- Ward No.
- Mountain Ridge
- River/Khola
- Forest
- Land Slide
- Other Natural Disaster Site
- School
- Health Facility
- Post Office
- Police Station
- Bank
- Spring
- Canal
- Suspension Bridge, Bridge
- Road, Foot Trail
- Agriculture Service Centre
- Flood
- Village Telephone
- Red-Cross



JICA	
DEVELOPMENT STUDY ON INTEGRATED WATERSHED MANAGEMENT IN THE WESTERN HILLS OF NEPAL	
SOCIO-ECONOMIC BASE LINE SURVEY OF WEST KASKI MODEL AREA	
DEVELOPMENT PROFILE MAP OF PUNJDI BHUMDI VDC	
MULTI-Disciplinary	Date:
Consultants (P) Ltd.	Fig No: 4/4
Kathmandu, Nepal	





