

**VDC/WARD  
DEVELOPMENT PROFILE  
OF  
Sildujure VDC**

VDC / WARD PROFILE

District : Kaski (N), VDC - 5 - Sildujure.

Unit	Ward-1		Ward-2		Ward-3		Ward-4		Ward-5		Ward-6		Ward-7		Ward-8		Ward-9		Total																																																																																
	Foot	Bus	Foot	Bus	Foot	Bus	Foot	Bus	Foot	Bus	Foot	Bus	Foot	Bus	Foot	Bus	Foot	Bus																																																																																	
0. Data Sources																																																																																																			
Date of Survey (M/D/Y)	M/D/Y																																																																																																		
Interviewee(s)	Name																																																																																																		
1. Area and Location	See page 9 of 9																																																																																																		
1.1 Settlement(s) (Village)	Name																																																																																																		
1.2 Distance to:	hours																																																																																																		
Pokhara	(one way)																																																																																																		
Kuma																																																																																																			
Waling																																																																																																			
Svanga																																																																																																			
1.3 Land use																																																																																																			
a. Agricultural Land	Hectare																																																																																																		
Khet	Hectare																																																																																																		
Bari	Hectare																																																																																																		
b. Forest land	Hectare																																																																																																		
Com. forest (Formal)	Hectare																																																																																																		
Com. forest (IF)	Hectare																																																																																																		
Private forest	Hectare																																																																																																		
Other forest	Hectare																																																																																																		
c. Grazing land	Hectare																																																																																																		
d. Settlement	Hectare																																																																																																		
e. Others (barren)	Hectare																																																																																																		
f. Total Area	Hectare																																																																																																		
2. Demography																																																																																																			
2.1 Household	nos.																																																																																																		
a. Total H	nos.																																																																																																		
b. Woman Headed H	nos.																																																																																																		
2.2 Ethnic groups																																																																																																			
a. Brahman	H/hold																																																																																																		
b. Chhetri	H/hold																																																																																																		
c. Dama	H/hold																																																																																																		
d. Gurung	H/hold																																																																																																		
e. Jogi	H/hold																																																																																																		
f. Kami	H/hold																																																																																																		
g. Kunwar	H/hold																																																																																																		
h. Magar	H/hold																																																																																																		
i. Newar	H/hold																																																																																																		
j. Sarku	H/hold																																																																																																		
k. Other 1 (Upper Caste)	H/hold																																																																																																		
l. Other 2 (Lower Caste)	H/hold																																																																																																		
m. Other 3	H/hold																																																																																																		
For interviewees' list see attached sheet																																																																																																			
For location of community forests, see page 9 of 9																																																																																																			
<table border="1"> <tr> <td>Naupokanda</td> <td>Chhachouk</td> </tr> <tr> <td>Khatodanda</td> <td>Tilbar</td> </tr> <tr> <td>Thuldhunga</td> <td>Dandagaon</td> </tr> <tr> <td>Chilunepani</td> <td>Dhuden</td> </tr> </table>																				Naupokanda	Chhachouk	Khatodanda	Tilbar	Thuldhunga	Dandagaon	Chilunepani	Dhuden																																																																								
Naupokanda	Chhachouk																																																																																																		
Khatodanda	Tilbar																																																																																																		
Thuldhunga	Dandagaon																																																																																																		
Chilunepani	Dhuden																																																																																																		
<table border="1"> <tr> <td>Foot</td> <td>Bus</td> <td>Foot</td> <td>Bus</td> <td>Foot</td> <td>Bus</td> <td>Foot</td> <td>Bus</td> <td>Foot</td> <td>Bus</td> <td>Foot</td> <td>Bus</td> <td>Foot</td> <td>Bus</td> <td>Foot</td> <td>Bus</td> <td>Foot</td> <td>Bus</td> <td>Foot</td> <td>Bus</td> </tr> <tr> <td>3</td> <td>0.25</td> <td>3</td> <td>0.25</td> <td>3</td> <td>0.25</td> <td>3</td> <td>0.25</td> <td>3</td> <td>0.25</td> <td>3</td> <td>0.25</td> <td>3</td> <td>0.25</td> <td>3</td> <td>0.25</td> <td>3</td> <td>0.25</td> <td>3</td> <td>0.25</td> </tr> <tr> <td>3</td> <td>3.25</td> <td>3</td> <td>3.25</td> <td>3</td> <td>3.25</td> <td>3</td> <td>3.25</td> <td>3</td> <td>3.25</td> <td>3</td> <td>3.25</td> <td>3</td> <td>3.25</td> <td>3</td> <td>3.25</td> <td>3</td> <td>3.25</td> <td>3</td> <td>3.25</td> </tr> <tr> <td>3</td> <td>2.25</td> <td>3</td> <td>2.25</td> <td>3</td> <td>2.25</td> <td>3</td> <td>2.25</td> <td>3</td> <td>2.25</td> <td>3</td> <td>2.25</td> <td>3</td> <td>2.25</td> <td>3</td> <td>2.25</td> <td>3</td> <td>2.25</td> <td>3</td> <td>2.25</td> </tr> </table>																				Foot	Bus	Foot	Bus	Foot	Bus	Foot	Bus	Foot	Bus	Foot	Bus	Foot	Bus	Foot	Bus	Foot	Bus	Foot	Bus	3	0.25	3	0.25	3	0.25	3	0.25	3	0.25	3	0.25	3	0.25	3	0.25	3	0.25	3	0.25	3	3.25	3	3.25	3	3.25	3	3.25	3	3.25	3	3.25	3	3.25	3	3.25	3	3.25	3	3.25	3	2.25	3	2.25	3	2.25	3	2.25	3	2.25	3	2.25	3	2.25	3	2.25	3	2.25	3	2.25
Foot	Bus	Foot	Bus	Foot	Bus	Foot	Bus	Foot	Bus	Foot	Bus	Foot	Bus	Foot	Bus	Foot	Bus	Foot	Bus																																																																																
3	0.25	3	0.25	3	0.25	3	0.25	3	0.25	3	0.25	3	0.25	3	0.25	3	0.25	3	0.25																																																																																
3	3.25	3	3.25	3	3.25	3	3.25	3	3.25	3	3.25	3	3.25	3	3.25	3	3.25	3	3.25																																																																																
3	2.25	3	2.25	3	2.25	3	2.25	3	2.25	3	2.25	3	2.25	3	2.25	3	2.25	3	2.25																																																																																
<table border="1"> <tr> <td>102.75</td> <td>129</td> <td>231.75</td> </tr> <tr> <td>56.25</td> <td>71.5</td> <td>127.75</td> </tr> <tr> <td>46.5</td> <td>57.5</td> <td>104</td> </tr> </table>																				102.75	129	231.75	56.25	71.5	127.75	46.5	57.5	104																																																																							
102.75	129	231.75																																																																																																	
56.25	71.5	127.75																																																																																																	
46.5	57.5	104																																																																																																	
<table border="1"> <tr> <td>32</td> <td>23</td> <td>55</td> </tr> <tr> <td>1.5</td> <td></td> <td>1.5</td> </tr> <tr> <td>0.75</td> <td></td> <td>0.75</td> </tr> <tr> <td>0.85</td> <td></td> <td>2.05</td> </tr> <tr> <td>1.1</td> <td></td> <td>2.45</td> </tr> <tr> <td>138.95</td> <td>154.55</td> <td>293.5</td> </tr> </table>																				32	23	55	1.5		1.5	0.75		0.75	0.85		2.05	1.1		2.45	138.95	154.55	293.5																																																														
32	23	55																																																																																																	
1.5		1.5																																																																																																	
0.75		0.75																																																																																																	
0.85		2.05																																																																																																	
1.1		2.45																																																																																																	
138.95	154.55	293.5																																																																																																	
<table border="1"> <tr> <td>66</td> <td>95</td> <td>161</td> </tr> <tr> <td>30</td> <td>40</td> <td>70</td> </tr> <tr> <td>7</td> <td>41</td> <td>48</td> </tr> <tr> <td>2</td> <td>5</td> <td>7</td> </tr> <tr> <td>32</td> <td>7</td> <td>39</td> </tr> <tr> <td>6</td> <td>11</td> <td>20</td> </tr> <tr> <td></td> <td></td> <td>0</td> </tr> <tr> <td></td> <td>2</td> <td>2</td> </tr> <tr> <td></td> <td></td> <td>0</td> </tr> <tr> <td></td> <td></td> <td>0</td> </tr> <tr> <td>16</td> <td>24</td> <td>40</td> </tr> </table>																				66	95	161	30	40	70	7	41	48	2	5	7	32	7	39	6	11	20			0		2	2			0			0	16	24	40																																															
66	95	161																																																																																																	
30	40	70																																																																																																	
7	41	48																																																																																																	
2	5	7																																																																																																	
32	7	39																																																																																																	
6	11	20																																																																																																	
		0																																																																																																	
	2	2																																																																																																	
		0																																																																																																	
		0																																																																																																	
16	24	40																																																																																																	

VDC / WARD PROFILE

District : Kaski (N), VDC - 5 - Sildujure.

Unit	Ward-1	Ward-2	Ward-3	Ward-4	Ward-5	Ward-6	Ward-7	Ward-8	Ward-9	Total
<b>2.3 Population</b>										
a. Male								224	285	509
b. Female								238	325	563
c. Total								462	608	1070
<b>2.4 Age distribution</b>										
5 yrs								64	80	144
6 and 15 yrs								71	95	166
16 and 24 yrs								60	75	135
25 and 44 yrs								140	150	290
45 and 59 yrs								97	107	204
60 yrs								30	101	131
<b>2.5 Education level</b>										
a. University								0	0	0
Male								0	0	0
Female								1	0	1
b. College								0	0	0
Male								4	8	12
Female								0	0	0
c. S.L.C. pass								0	0	0
Male										
Female										
<b>2.6 Occupation</b>										
a. Carpenter								2	20	22
b. Black Smith								1	11	12
c. Tailor								1	8	9
d. Bamboo Work								1	0	1
e. Other handicraft								0	0	0
f. Mason (Brick Layer)								4	50	54
g. Teachers								1	1	2
h. Porters								0	8	8
i. Work in foreign								40	40	80
j. Driver								2	4	6
k. Civil servant								3	8	13
<b>2.7 Out migration</b>										
Total of the last 5 yrs										
1	1	1	1	1	1	1	1	1	1	1
2	2	2	2	2	2	2	2	2	2	2
3	3	3	3	3	3	3	3	3	3	3
<b>2.8 Major destinations</b>										
<b>2.9 In migration</b>										
Total of the last 5 yrs										
1	1	1	1	1	1	1	1	1	1	1
2	2	2	2	2	2	2	2	2	2	2
3	3	3	3	3	3	3	3	3	3	3
<b>2.10 Major origins</b>										
1	1	1	1	1	1	1	1	1	1	1
2	2	2	2	2	2	2	2	2	2	2
3	3	3	3	3	3	3	3	3	3	3
								1	Araba Bijaya	1

VDC / WARD PROFILE

District :Kaski (N), VDC - 5 - Sildujure.

Unit	Ward-1	Ward-2	Ward-3	Ward-4	Ward-5	Ward-6	Ward-7	Ward-8	Ward-9	Total
3. Community organizations										
a. Mothers' club (Y/N)								Y	Y	2
b. Farmers' group (Y/N)										
c. Youth club (Y/N)										
d. 4-H club (Y/N)										
e. Ethnic organization (Y/N)								Y	Y	2
f. Users' Group (Non-For.) (Y/N)										
g. Others (Y/N)										
4. Public facilities										
For location, see attached, page 9 of 9										
School								1 (1-5)	1 (1-3)	2
Primary School									1 (1-7)	1
Secondary School										
High School										
Campus										
Health facilities										
Hospital										
H. post/center										
Pharmacy										
c. Post office (Y/N)										
d. Telephone										
e. No. of shops								2	6	8
f. Police station										
g. Bank								Y	Y	2
h. Drinking water										
i. Elec. supply										
5. Agriculture/Livestock										
See "Major Cropping Pattern" attached, page 8 of 9										
a. Major cropping pattern										
b. Crops sold to outside	1	1	1	1	1	1	1	1	1	1
	2	2	2	2	2	2	2	2	2	2
	3	3	3	3	3	3	3	3	3	3
	1	1	1	1	1	1	1	1	1	1
c. Food (cereals/veg) insufficient in the village	1	2	2	2	2	2	2	2	2	2
	2	2	2	2	2	2	2	2	2	2
	3	3	3	3	3	3	3	3	3	3
	4	4	4	4	4	4	4	4	4	4
d. Livestock raised	1	1	1	1	1	1	1	1	1	1
	2	2	2	2	2	2	2	2	2	2
	3	3	3	3	3	3	3	3	3	3
	4	4	4	4	4	4	4	4	4	4
e. Horticultural crops sold to outside	1	1	1	1	1	1	1	1	1	1
	2	2	2	2	2	2	2	2	2	2
	3	3	3	3	3	3	3	3	3	3

VDC / WARD PROFILE

District : Kaski (N), VDC - 5 - Sildujure.

	Unit	Ward-1	Ward-2	Ward-3	Ward-4	Ward-5	Ward-6	Ward-7	Ward-8	Ward-9	Total
6. Forest	(Y/N)										
a. Community forests											
	Name	1	1	1	1	1	1	1	1	1	1
b. Forest products sold	Name	2	2	2	2	2	2	2	2	2	2
Timber, Fuel wood	Name	3	3	3	3	3	3	3	3	3	3
For the details of community forest, see "Profile of Community Forest" attached, page 6 of 9											
7. Cottage Industries											
a. No. of HH. Involved											
Rice mill	H.holds							1		2	3
Other mill	H.holds										
Other food processing	H.holds										
Wood processing	H.holds										
Bamboo work	H.holds										
Poultry farming	H.holds										
Others	H.holds								Y	Y	2
8. Natural Disaster in the past 10 years	(Y/N)										
See "Profile of Natural Disaster" attached, page 7 of 9											

## PROFILE OF DEVELOPMENT PROJECTS

District: Kaski (N), VDC: Sildujura

VDC	Ward(s) Involved	Project Category	Project Status	Project Feature (Including No. of Beneficiaries)	Fund	Wage rate in VDC (Rs)		Beneficiaries' Contribution (Yes/No)	User s group (Yes/No)
						Male	Female		
Sildujura	8,9	1	1 1994	161 households	1	S: 125 U: 80	U: 50	Yes	Yes
Sildujura	1-8	5	2 1996	375 households	3	WP	WP	Yes	Yes
Sildujura	9	6	2 1999	95 households	1	WP	WP	Yes	Yes
Sildujura	8,9	8	1 1995	161 households	2	WP	WP	Yes	Yes
Sildujura	8,9	13	2 1995	161 households	2	WP	WP	Yes	Yes

S=skilled, U=unskilled

WP: Wage paid as per prevailing rates.

## Code Project Category

- 1 Drinking water
- 2 Irrigation
- 3 Agriculture
- 4 Reforestation
- 5 Foot trails
- 6 Motorable roads
- 7 Check dam
- 8 Bridge
- 9 Power supply
- 10 Communication (Post, telephone)
- 11 Toilet construction
- 12 Health facility
- 13 School
- 14 Family planning
- 15 Nutritional improvement
- 16 Cottage industry
- 17 Other (specify)

## Project Status

- 1 Completed (year in completion)
- 2 On-going (year to be completed)
- 3 Planned (Year expected to start)

## Fund:

- 1 Public agencies
- 2 NGO (Mothers Club funded by local people)
- 3 Others (Specify)

PROFILE OF COMMUNITY FOREST

District: Kaski (N), VDC: Sildojure

Location (VDC)	Status	Ward(s) Covered by Forest	Ward(s) that use Forest	Area (Hectare)	No. of User Households	Dominant Tree Species	Usage of Forest	Management	
								Watchman (Yes/No)	Rules (Yes/No)
Sildojure	1	8	8,9 & Kalika-9	32	207	1. Chilaune 2. Katus 3. Uttis	1,2,3	Yes	1) Yes 2) Yes 3) Yes 4) Yes
Sildojure	1	9	8,9 & Kalika-9	23	207	1. Sal 2. Chilaune 3. Katus	1,2,3	Yes	1) Yes 2) Yes 3) Yes 4) Yes
						1 2 3			1) 2) 3) 4)
						1 2 3			1) 2) 3) 4)
						1 2 3			1) 2) 3) 4)
						1 2 3			1) 2) 3) 4)

Code:

Status

- 1 Formal (recognized by DFO)
- 2 Under processing for application or approval
- 3 Informal

Usage of Forest

- 1 Mainly for fuelwood collection
- 2 mainly for fodder and leaf litter collection
- 3 Mainly for timber
- 4 Others (Specify)

Rules:

- 1 Boundary rules (whether it has a fixed boundary or not)
- 2 Input rules (type and amount of resources required by each user to contribute to the user group activities)
- 3 Harvesting rules (how the benefits are shared by users)
- 4 Penalty rules (to punish the rule breakers)

## NATURAL DISASTERS IN THE PAST

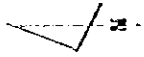
District: Kaski (N), VDC: Sildujure

Location		Type of Disaster	Year/month occurred (Christian era)	Casualty	Damages		Counter measure(s)	
VDC name	Ward No.				Property		Proposed Measures	Implementation (Yes/No)
					Private	Public		
Sildujure	8	4	1996 March	Killed	House: 1		No	No
				Injured	Livestock			
					Farm land			
Sildujure	9	2	1990 July	Killed	House		No	No
				Injured	Livestock			
					Farm land 2.5 ha			
Sildujure	9	2	1993 Aug.	Killed	House		No	No
				Injured	Livestock			
					Farm land 3 ha			
				Killed	House			
				Injured	Livestock			
					Farm land			

Code:    Type of disasters:  
 1 Flood  
 2 Land slide  
 3 Forest fire  
 4 Other (House Fire)

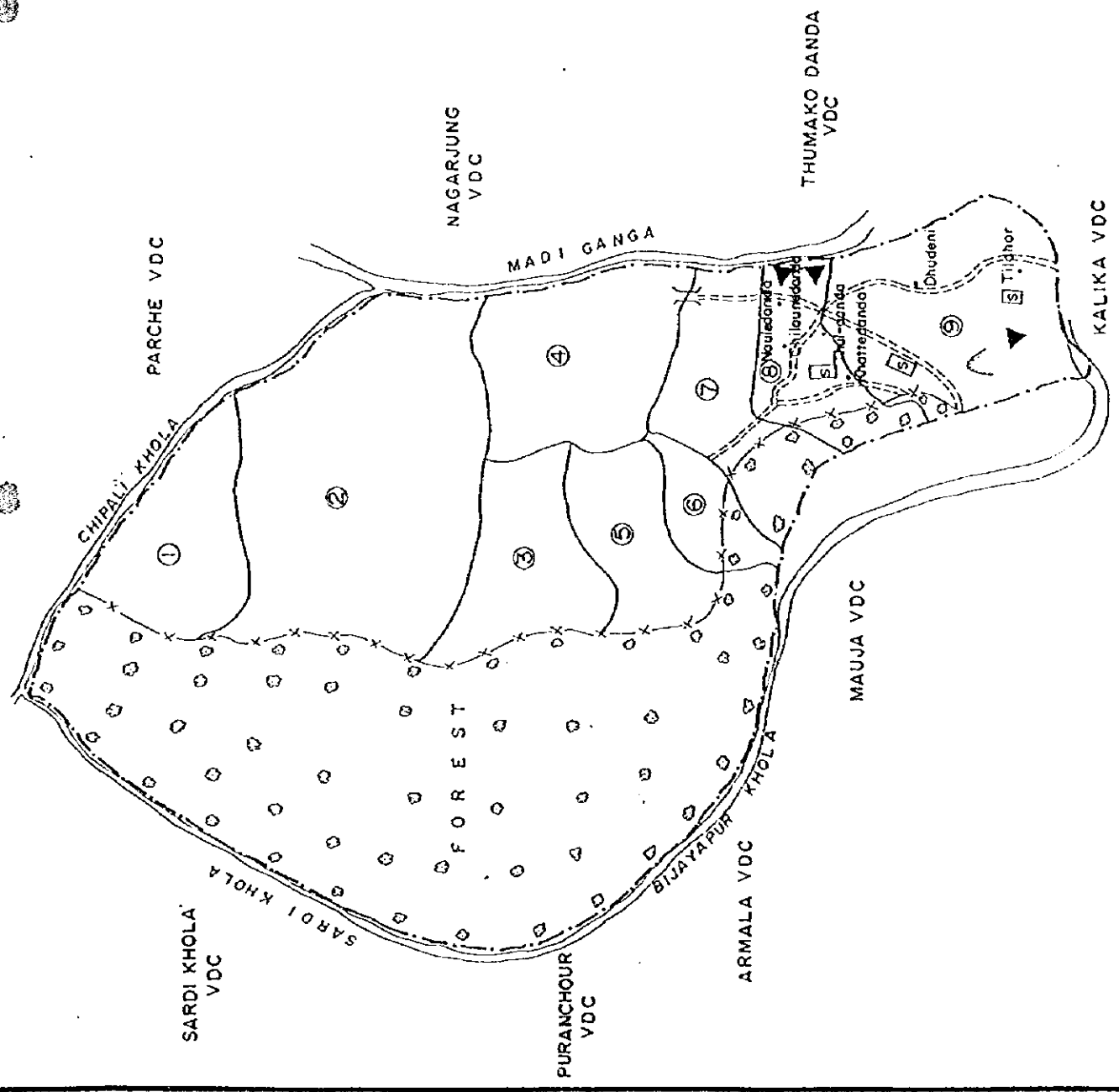






LEGEND:

- District Boundary
- - - VDC Boundary
- Ward Boundary
- Village
- ⑤ Ward No.
- ▲ Mountain Ridge
- ~ River/Khola
- ⊕ Forest
- △ Land Slide
- ⊖ Other Natural Disaster Site
- Ⓜ School
- Ⓜ Health Facility
- Ⓜ Post Office
- Ⓜ Police Station
- Ⓜ Bank
- Ⓜ Spring
- Ⓜ Canal
- Ⓜ Suspension Bridge, Bridge
- Ⓜ Road, Foot Trail
- Ⓜ Agriculture Service Centre
- Ⓜ Flood
- Ⓜ VHT/Telephone
- Ⓜ Road-Cross



JICA DEVELOPMENT STUDY ON INTEGRATED WATERSHED MANAGEMENT IN THE WESTERN HILLS OF NEPAL	
SOCIO-ECONOMIC BASE LINE SURVEY OF NORTH KASKI MODEL AREA	
DEVELOPMENT PROFILE MAP OF SILDJURE V D C	
MULTI Disciplinary	Date:
Consultants (P) Ltd. Kathmandu, Nepal	Fig No: 5/12

**VDC/WARD  
DEVELOPMENT PROFILE**

**OF**

**Mauja VDC**

VDC / WARD PROFILE

District : Kaski (N), VDC - 6. - Mauja.

Unit	Ward-1	Ward-2	Ward-3	Ward-4	Ward-5	Ward-6	Ward-7	Ward-8	Ward-9	Total
For interviewees' list see attached sheet										
0. Data Source										
Date of Survey (N/Y)										
Interviewee(s)										
See page 9 of 9										
1. Area and Location										
1.1 Settlement(s) (Village)										
Name	1. Mohana	Kuragan	Sirathar	Kaure	Dandathar	Lamabhet	Bisauva	Gaingaon	Yamdiapaha	
	2. Kamidanda		Gainthar	Khume	Dhungan	Lamdanda	Dandagaon	Chanau	Gaingaon	
	3. Bairagi		Madkeni	Aantigar	Lampate		Bharkuna			
	4. Kafidanda		Montagaon	Hatrelunda	Namterol		Chuchidanda			
1.2 Distance to:	Foot	Foot	Foot	Foot	Foot	Foot	Foot	Foot	Foot	Foot
Pokhara	1	2	1	1	1	1	1	1	1	1
Grassland	4	2	4	4	4	4	4	4	4	4
Walling	1	2	4	4	4	4	4	4	4	4
Syngla	1	3	3	3	3	3	3	3	3	3
1.3 Land use										
a. Agricultural Land	80	16.25	30	35	52.5	62.5	87.5	52.5	47.5	533.75
Khet	45	11.25	30	40	30	37.5	45	30	30	286.25
Bari	35	5	20	45	22.5	25	42.5	22.5	20	237.5
b. Forest land										
Com. forest (Formal)	60	35	6	300	52.5	65	100	40	75	662.5
Com. forest (IF)	5	10		10	6.5	5.5	10	7.5	5	65.5
Private forest										
Other forest	2.5	0.5	0.5	0.75	0.6	0.65	0.35	1	0.5	7.35
c. Grazing land	1.1	0.25	0.35	1.5	0.85	0.55	0.85	0.25	0.3	5.8
d. Settlement	3.5	2.85	2.75	4	2.5	1	0.9	0.85	1	19.45
e. Others (barren)				401.05	115.45	135.2	199.6	102.2	129.3	1399.4
f. Total Area	152.1	64.85	59.6	401.05	115.45	135.2	199.6	102.2	129.3	1399.4
2. Demography										
2.1 Household										
a. Total H.	88	19	27	104	65	44	68	17	21	453
b. Woman headed H	22	5	5	15	13	9	8	1	5	83
2.2 Ethnic groups										
a. Brahman	11			24	5	1	40	2		82
b. Chhetri	4									5
c. Dalai	9		9	27						45
d. Gurung	41	15	18	26	44	34	20	16	16	250
e. Jogi										0
f. Kame	17	4		18	16	7	8	1	3	74
g. Kunwar										0
h. Magar				2						2
i. Newar										0
j. Sarku	1			3						6
k. Other (Upper Caste)	5			4						9
l. Other (Lower Caste)										0
m. Other 3										0

VDC / WARD PROFILE

District : Kaski (N), VDC - 6, - Mauja.		Ward-1	Ward-2	Ward-3	Ward-4	Ward-5	Ward-6	Ward-7	Ward-8	Ward-9	Total
2.3 Population											
	Unit										
a. Male	persons	310	71	75	259	100	200	213	102	100	1428
b. Female	persons	316	70	98	276	104	208	202	110	104	1488
c. Total	persons	626	141	171	535	204	408	415	212	204	2916
2.4 Age distribution											
5 yrs	persons	81	23	20	83	21	103	54	30	23	440
6 and 15 yrs	persons	117	21	35	47	44	97	108	39	41	549
16 and 24 yrs	persons	90	9	32	112	28	45	102	43	32	493
25 and 44 yrs	persons	150	39	53	170	37	85	95	51	46	726
45 and 59 yrs	persons	88	41	19	60	45	48	36	32	37	406
60 yrs	persons	100	8	12	63	29	30	20	17	23	302
2.5 Education level											
a. University	Male	2			1						3
	Female										0
b. College	Male	16		3	6	4	4	3			36
	Female	5				2	2				9
c. S.L.C. pass	Male	1	3	2		1	3	8	5	3	26
	Female	1	1	1	1	1	3	2	2	2	14
2.6 Occupation											
a. Carpenter	persons	7	1	5	4		5	8		4	34
b. Black Smith	persons	2	2		3	5	2	1			15
c. Tailor	persons	3		2	3						8
d. Bamboo Work	persons										0
e. Other handicraft	persons	8	1	12	4	18	5	16		6	70
f. Mason (Brick Layer)	persons	1	3	2	3	3	3	3			18
g. Teachers	persons	45	5		60		1	9	1		119
h. Porters	persons	46	23	12	28	20	22	25	15	13	204
i. Work in foreign	persons		1			5	3	2	4		15
j. Driver	persons	3				4		2			9
k. Civil servant	persons										
2.7 Out migration											
Total of the last 5 yrs	household	5	5			4	2		2		18
2.8 Major destinations											
	1. Pokhara	1	1	1	1	1	1	1	1	1	1
	2. Lebnath	2	2	2	2	2	2	2	2	2	2
	3	3	3	3	3	3	3	3	3	3	3
2.9 In migration											
Total of the last 5 yrs	household	1									1
2.10 Major origins											
	1. Baglung	1	1	1	1	1	1	1	1	1	1
	2	2	2	2	2	2	2	2	2	2	2
	3	3	3	3	3	3	3	3	3	3	3

VDC / WARD PROFILE

District : Kaski (N), VDC - 6, - Mauja.

Unit	Ward-1	Ward-2	Ward-3	Ward-4	Ward-5	Ward-6	Ward-7	Ward-8	Ward-9	Total
3. Community organizations										
a. Mothers' club	(Y/N)	Y	Y	Y	Y	Y	Y	Y	Y	9
b. Farmers' group	(Y/N)	Y	Y	Y	Y	Y	Y	Y	Y	2
c. Youth club	(Y/N)	Y	Y	Y	Y	Y	Y	Y	Y	3
d. 4-H club	(Y/N)									
e. Ethnic organization	(Y/N)	Y	Y	Y	Y	Y	Y	Y	Y	9
f. Users' Group (Non-Far.)	(Y/N)									
g. Others	(Y/N)									
4. Public facilities										
a. School										
Primary School	1 (1-5)	1 (1-5)	1 (1-5)	1 (1-5)	1 (1-5)	1 (1-5)	1 (1-5)	1 (1-5)	1 (1-5)	6
Secondary School										0
High School	1 (1-10)									1
Campus	nos.									0
b. Health facilities										
Hospital	nos.									0
H. post/center	nos.	1								1
Pharmacy	nos.									0
c. Post office	(Y/N)	1								1
d. Telephone	nos.	2			1		2		1	7
e. No. of shops	(Y/N)									0
f. Police station	(Y/N)									0
g. Bank	(Y/N)	Y	Y	Y	Y	Y	Y	Y	Y	9
h. Drinking water	(Y/N)									
i. Elec. supply	(Y/N)									
5. Agriculture/Livestock										
a. Major cropping pattern										
b. Crops sold to outside	Name	1 Maize	1	1 Maize	1	1 Maize	1	1 Maize	1	1
	Name	2	None	2	2	2	2	2	2	2
	Name	3	3	3	3	3	3	3	3	3
c. Food (cereals, veg) insufficient in the village	Name	1 Millet	1 Paddy	1 Paddy	1 Paddy	1 Paddy	1 Rice	1 Paddy	1 Paddy	1
	Name	2 Paddy	2 Maize	2 Maize	2	2	2 Maize	2 Maize	2 Maize	2
	Name	3	3 Millet	3 Millet	3	3	3	3	3	3
d. Livestock raised	Name	1 Buffalo	1 Buffalo	1 Buffalo	1 Buffalo	1 Buffalo	1 Buffalo	1 Buffalo	1 Buffalo	1
	Name	2 Bull	2 Bull	2 Bull	2 Bull	2 Bull	2 Bull	2 Bull	2 Bull	2
	Name	3 Goat	3 Goat	3 Goat	3 Goat	3 Goat	3 Goat	3 Goat	3 Goat	3
	Name	4	4	4	4	4	4	4	4	4
e. Horticultural crops sold to outside	Name	1	1	1	1	1	1 Pears	1	1	1
	Name	2	2	2	2	2	2 Banana	2	2	2
	Name	3	3	3	3	3	3	3	3	3



## PROFILE OF DEVELOPMENT PROJECTS

District:Kaski(N), VDC:Mauja

VDC	Ward(s) Involved	Project Category	Project Status	Project Feature (Including No. of Beneficiaries)	Fund	Wage rate in VDC (Rs)		Beneficiaries' Contribution (Yes/No)	User s group (Yes/No)
						Male	Female		
Mauja	1,3,5	1	2 1997	180 households	1	S: 100 U: 80	U: 50	Yes	Yes
Mauja	1,3-9	5	2 1996	434 households	2	WP	WP	Yes	Yes
Mauja	1,3-5,9	5	1 1995	305 households	2	WP	WP	Yes	Yes
Mauja	1,6,7	8	1 1995	300 households	1	WP	WP	Yes	No
Mauja	1-4,6,7	13	1 1994	493 households	2	WP	WP	Yes	Yes
Mauja	1-9	10	1 1994	654 households	1	WP	WP	Yes	No
Mauja	1-9	12	1 1994	654 households	1	WP	WP	Yes	No
Mauja	1-9	3	1 1994	654 households	1	WP	WP	Yes	No

S=skilled, U=unskilled

WP: Wage paid as per prevailing rates.

## Code Project Category

- 1 Drinking water
- 2 Irrigation
- 3 Agriculture
- 4 Reforestation
- 5 Foot trails
- 6 Motorable roads
- 7 Check dam
- 8 Bridge
- 9 Power supply
- 10 Communication (Post, telephone)
- 11 Toilet construction
- 12 Health facility
- 13 School
- 14 Family planning
- 15 Nutritional improvement
- 16 Cattle industry
- 17 Other (specify)

## Project Status

- 1 Completed (year in completion)
- 2 On-going (year to be completed)
- 3 Planned (Year expected to start)

## Fund:

- 1 Public agencies
- 2 NGO
- 3 Others (JICA / Mothers Club)



## PROFILE OF COMMUNITY FOREST

District:Kaski(N), VDC:Mauja

Location (VDC)	Status	Ward(s) Covered by Forest	Ward(s) that use Forest	Area (Hectare)	No.of User Households	Dominant Tree Species	Usage of Forest	Management	
								Watchman (Yes/No)	Rules (Yes/No)
Mauja	1	6	6	65	44	1. Sal 2. Chilaunc 3. Katus	1,2,3	Yes	1) Yes 2)Yes 3)Yes 4) Yes
Mauja	3	1,4	1,3,4	360	219	1. Chilaune 2. Katus 3. Uttis	1,2,3	Yes	1) Yes 2)Yes 3)Yes 4) Yes
Mauja	3	2	2	35	19	1. Uttis 2. Chilaune 3. Katus	1,2,3	Yes	1) Yes 2)Yes 3)Yes 4) Yes
Mauja	3	5	5	52.5	65	1. Uttis 2. Katus 3. Chilaune	1,2,3	Yes	1) Yes 2)Yes 3)Yes 4) Yes
Mauja	3	7-9	7-9	215	106	1. Chilaune 2. Katus 3. Mauwa	1,2,3	Yes	1) Yes 2)Yes 3)Yes 4) Yes
						1 2 3			1) 2) 3) 4)
						1 2 3			1) 2) 3) 4)
						1 2 3			1) 2) 3) 4)

Code:

Status

- 1 Formal (recognized by DFO)
- 2 Under processing for application or approval
- 3 Informal

Usage of Forest

- 1 Mainly for fuelwood collection
- 2 mainly for fodder and leaf litter collection
- 3 Mainly for timber
- 4 Others (Specify)

Rules:

- 1 Boundary rules (whether it has a fixed boundary or not)
- 2 Input rules (type and amount of resources required by each user to contribute to the user group activities)
- 3 Harvesting rules (how the benefits are shared by users)
- 4 Penalty rules (to punish the rule breakers)



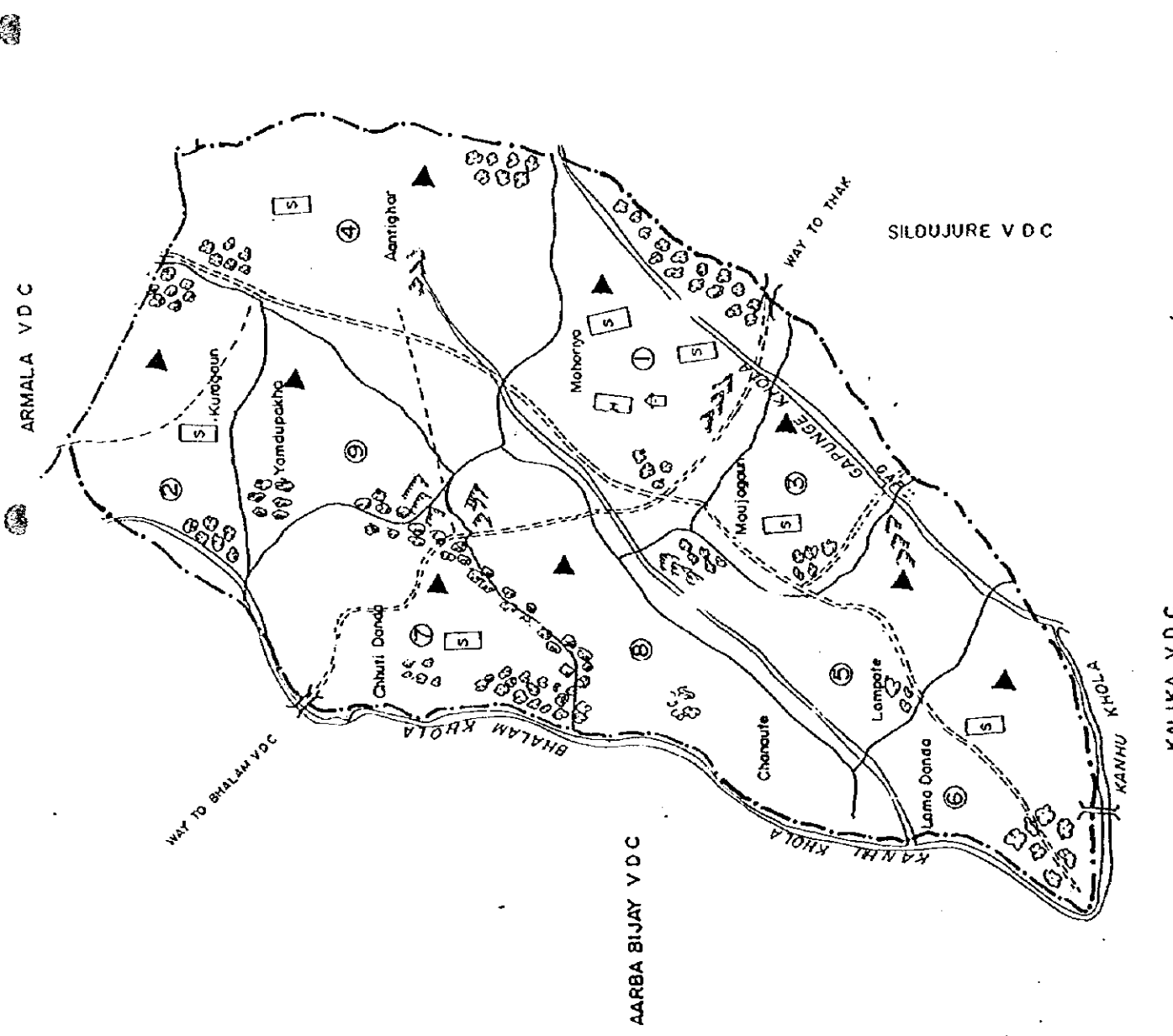




LEGEND :

- District Boundary
- - - VDC Boundary
- Ward Boundary
- Village
- ▲ Ward No.
- ▲ Mountain Ridge
- ▲ River/Khola
- ▲ Forest
- ▲ Land Slide
- ▲ Other Natural Disaster Site
- School
- Health Facility
- Post Office
- Police Station
- Bank
- Spring
- Canal
- Suspension Bridge, Bridge
- Road, Foot Trail
- Agriculture Service Centre
- Flood
- VHF Telephone
- Red-Cross

JICA	
DEVELOPMENT STUDY ON INTEGRATED WATERSHED MANAGEMENT IN THE WESTERN HILLS OF NEPAL	
SOCIO-ECONOMIC BASE LINE SURVEY OF NORTH KASKI MODEL AREA	
DEVELOPMENT PROFILE MAP OF MAUJA V D C	
MULTI Disciplinary	Date:
Consultants (P) Ltd.	Fig No: 6/12
Kathmandu, Nepal	



**VDC/WARD  
DEVELOPMENT PROFILE  
OF  
Kahun VDC**



VDC / WARD PROFILE

District : Kaski (N), VDC-7- Kanhu .

Unit	Ward-1	Ward-2	Ward-3	Ward-4	Ward-5	Ward-6	Ward-7	Ward-8	Ward-9	Total
2.3 Population										
persons	190	215	119	58	72	49	120	135	250	1208
a. Male										
persons	199	226	115	80	83	54	122	125	255	1259
b. Female										
persons	389	441	234	138	155	103	242	260	505	2467
o. Total										
persons	41	54	30	29	22	7	26	67	67	343
2.4 Age distribution										
5 yrs	58	60	41	45	43	23	40	56	140	506
6 and 15 yrs	84	98	52	28	26	22	45	38	93	486
16 and 24 yrs	97	96	49	15	35	34	80	59	81	546
25 and 44 yrs	88	105	51	19	16	10	36	27	83	435
45 and 59 yrs	21	28	11	2	13	7	15	13	41	151
60 yrs										
persons	2	0	4	3	0	0	0	0	0	9
2.5 Education level										
a. University										
Male	0	0	1	0	0	0	0	0	0	1
Female	7	6	8	0	3	1	2	5	2	34
b. College										
Male	5	0	2	0	0	0	0	0	0	7
Female	20	9	6	8	3	7	3	3	8	67
o. S.L.C. pass										
Male	10	6	2	1	1	0	2	2	0	24
Female										
persons	3	1	1	0	0	1	3	2	6	17
2.6 Occupation										
a. Carpenter	0	1	0	0	0	0	2	0	1	4
b. Black Smith	8	0	2	0	0	0	5	0	0	15
c. Tailor	0	0	0	0	0	0	0	0	0	0
d. Bamboo Work	0	0	0	0	0	0	0	0	0	0
e. Other handicraft	0	0	0	0	0	0	0	0	0	0
f. Mason (Brick Layer)	5	2	4	0	0	2	7	7	20	47
g. Teachers	3	2	2	1	1	0	1	1	2	13
h. Porters	0	0	0	0	0	0	20	0	0	20
i. Work in foreign	16	7	4	18	2	8	10	7	45	117
j. Driver	2	1	0	0	0	0	0	0	5	8
k. Civil servant	3	4	5	3	2	3	1	5	15	41
2.7 Out migration										
household	1			3	2		1			7
Total of the last 5 yrs										
2.8 Major destinations										
1 Syangja	1		1	1	1	1	1	1	1	1
2	2		2	2	2	2	2	2	2	2
3	3		3	3	3	3	3	3	3	3
1 Pokhara										
2										
3										
2.9 In migration										
household										
Total of the last 5 yrs										
2.10 Major origins										
1	1		1	1	1	1	1	1	1	1
2	2		2	2	2	2	2	2	2	2
3	3		3	3	3	3	3	3	3	3

VDC / WARD PROFILE

District : Kaski (N) , VDC-7- Kanhu .

Unit	Ward-1	Ward-2	Ward-3	Ward-4	Ward-5	Ward-6	Ward-7	Ward-8	Ward-9	Total
3. Community organizations										
a. Mothers' club (Y/N)	Y	Y	Y	Y	Y	Y	Y	Y	Y	8
b. Farmers' group (Y/N)										2
c. Youth club (Y/N)										
d. 4-H club (Y/N)										
e. Ethnic organization (Y/N)										
f. Users' Group (Non-For.) (Y/N)	Y	Y	Y	Y	Y	Y	Y	Y	Y	9
g. Others (Y/N)										
4. Public facilities										
a. School										
Primary School										1
Secondary School										1
High School										
Campus										
nos.										
b. Health facilities										
Hospital										
nos.										
H. post/center										
nos.										
Pharmacy										
c. Post office (Y/N)										
d. Telephone										
e. No. of shops	1									1
f. Police station (Y/N)										
g. Bank										
h. Drinking water (Y/N)	Y	Y	Y	Y	Y	Y	Y	Y	Y	9
i. Elec. supply (Y/N)	Y	Y	Y	Y	Y	Y	Y	Y	Y	9
5. Agriculture/Livestock										
a. Major cropping pattern	Sec "Major Cropping Pattern" attached, page 8 of 9									
b. Crops sold to outside	1	1	1	1	1	1	1	1	1	1
Name	2	None	2	None	2	None	2	None	2	None
Name	3	3	3	3	3	3	3	3	3	3
Name	1	1	1	1	1	1	1	1	1	1
c. Food (cereals,veg) insufficient in the village	1	1	1	1	1	1	1	1	1	1
Name	2	2	2	2	2	2	2	2	2	2
Name	3	3	3	3	3	3	3	3	3	3
d. Livestock raised	1	1	1	1	1	1	1	1	1	1
Name	2	2	2	2	2	2	2	2	2	2
Name	3	3	3	3	3	3	3	3	3	3
Name	4	4	4	4	4	4	4	4	4	4
e. Horticultural crops sold to outside	1	1	1	1	1	1	1	1	1	1
Name	2	2	2	2	2	2	2	2	2	2
Name	3	3	3	3	3	3	3	3	3	3
Name										





## PROFILE OF DEVELOPMENT PROJECTS

District: Kaski (N), VDC: Kanhu

VDC	Ward(s) Involved	Project Category	Project Status	Project Feature (Including No. of Beneficiaries)	Fund	Wage rate in VDC (Rs)		Beneficiaries' Contribution (Yes/No)	User s group (Yes/No)
						Male	Female		
Kanhu	1-9	1 1994	1	Provide drinking water facilities 348 household	1	S: 120 U: 80		Yes	Yes
Kanhu	1-9	9 1993	1	348 households	2	WP	WP	No	No
Kanhu	5	10 1994	1	348 households	1	WP	WP	No	No
Kanhu	5	17 1991	1	348 households	1	WP	WP	No	No
Kanhu	2	13 1990	1	98 households	1	WP	WP	No	Yes
Kanhu	9	13 1991	1	303 households	3	WP	WP	Yes	Yes
Kanhu	1 Including Bhalam -2	7 1995	1	140 households 87 households (Bhalam) 53 households(Kanhu)	1	WP	WP	Yes	Yes

S=skilled, U=unskilled

WP: Wage paid as per prevailing rates.

## Code Project Category

- 1 Drinking water
- 2 Irrigation
- 3 Agriculture
- 4 Reforestation
- 5 Foot trails
- 6 Motorable roads
- 7 Check dam
- 8 Bridge
- 9 Power supply
- 10 Communication (Post, telephone)
- 11 Toilet construction
- 12 Health facility
- 13 School
- 14 Family planning
- 15 Nutritional improvement
- 16 Cottage industry
- 17 Other (VDC Building)

## Project Status

- 1 Completed (year in completion)
- 2 On-going (year to be completed)
- 3 Planned (Year expected to start)

## Fund:

- 1 Public agencies
- 2 NGO
- 3 Others (Fund of Local People)

## PROFILE OF COMMUNITY FOREST

District: Kaski (N), VDC: Kanhu

Location (VDC)	Status	Ward(s) Covered by Forest	Ward(s) that use Forest	Area (Hectare)	No. of User Households	Dominant Tree Species	Usage of Forest	Management	
								Watchman (Yes/No)	Rules (Yes/No)
Kanhu	1	8	8	13	39	1. Chilaune 2. Katus 3. Tiju	1,2,3	Yes	1) Yes 2) Yes 3) Yes 4) Yes
Kanhu	2	8	7,8	8	81	1. Chilaune 2. Katus 3. Tiju	1,2,3	Yes	1) Yes 2) Yes 3) Yes 4) Yes
Kanhu	1	9	9	10	60	1. Chilaune 2. Katus 3. Tiju	1,2,3	Yes	1) Yes 2) Yes 3) Yes 4) Yes
Kanhu	2	1,4,6	1-7 (3,4 of Bhalam)	47	391	1. Chilaune 2. Katus 3. Tiju	1,2,3	Yes	1) Yes 2) Yes 3) Yes 4) Yes
Kanhu	2	2	1,2	20	98	1. Chilaune 2. Katus 3. Tiju	1,2,3	Yes	1) Yes 2) Yes 3) Yes 4) Yes
Kanhu	2	3,5	3,5	37.5	67	1. Chilaune 2. Katus 3. Tiju	1,2,3	Yes	1) Yes 2) Yes 3) Yes 4) Yes
						1 2 3			1) 2) 3) 4)

Code:

Status

- 1 Formal (recognized by DFO)
- 2 Under processing for application or approval
- 3 Informal

Usage of Forest

- 1 Mainly for fuelwood collection
- 2 mainly for fodder and leaf litter collection
- 3 Mainly for timber
- 4 Others (Specify)

Rules:

- 1 Boundary rules (whether it has a fixed boundary or not)
- 2 Input rules (type and amount of resources required by each user to contribute to the user group activities)
- 3 Harvesting rules (how the benefits are shared by users)
- 4 Penalty rules (to punish the rule breakers)


## NATURAL DISASTERS IN THE PAST

District: Kaski (N), VDC: Kanhu

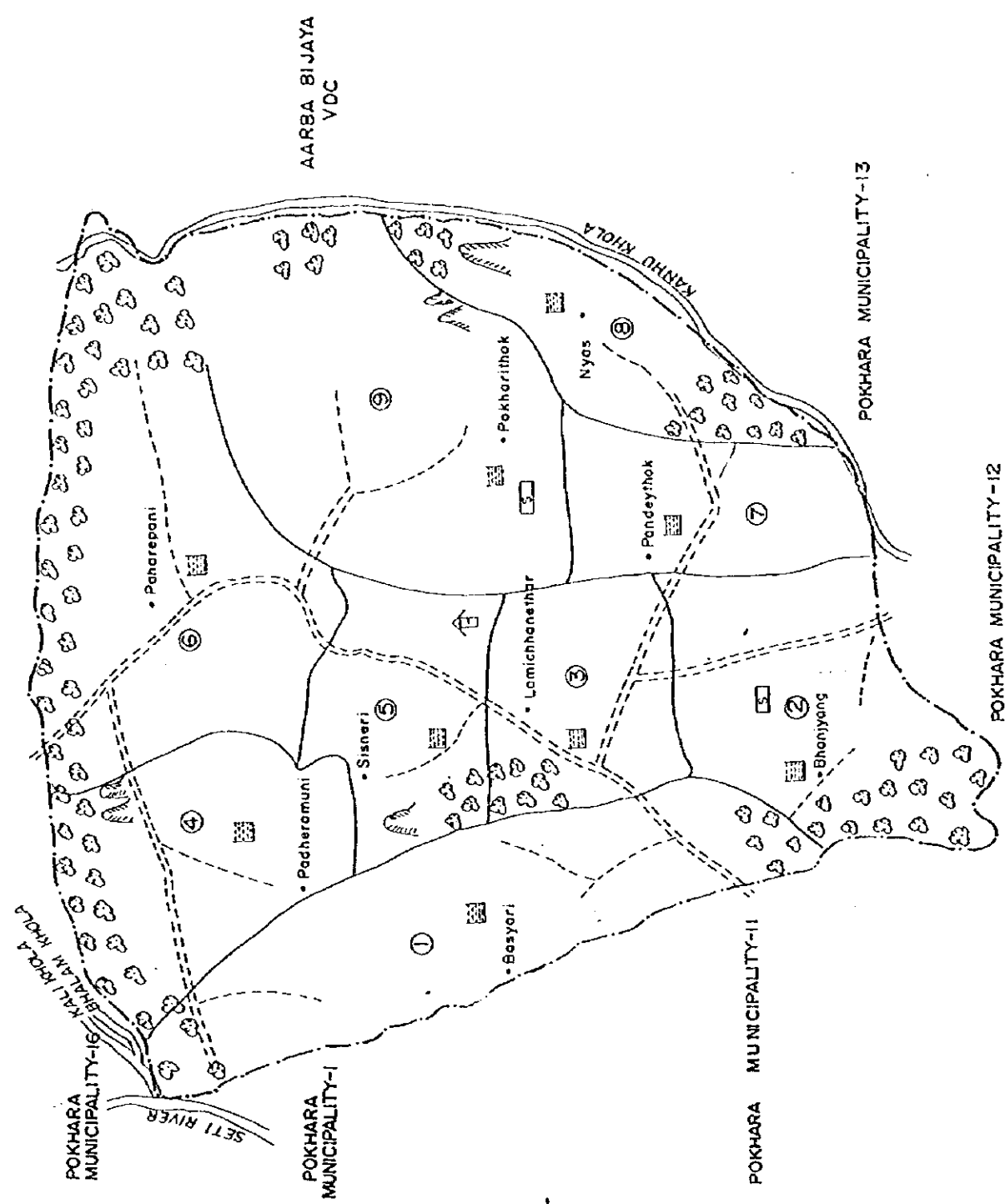
Location		Type of Disaster	Year/month occurred (Christian era)	Casualty	Daviges		Counter measure(s)	
VDC name	Ward No.				Private	Public	Proposed Measures	Implementation (Yes/No)
Kanhu	3	5	1993 June	Killed	House		No	No
				Injured	Livestock	1		
					Farm land			
Kanhu	4	2	1994 July	Killed	House		No	No
				Injured	Livestock			
					Farm land	2.5 ha		
Kanhu	5	4	1995 Jan.	Killed	House: 1		No	No
				Injured	Livestock			
					Farm land			
Kanhu	5	2	1995 Oct.	Killed	House: 1		Apply to VDC	Yes
				Injured	Livestock			
					Farm land		Yes	
Kanhu	8	2	1987-1995	Killed	House: 1		No	No
				Injured	Livestock			
					Farm land	10 ha		
Kanhu	9	2	1995 July	Killed	House		No	No
				Injured	Livestock			
					Farm land	0.1 ha	0.4 ha	
				Killed	House			
				Injured	Livestock			
					Farm land			
				Killed	House			
				Injured	Livestock			
					Farm land			

Code: Type of disasters:  
 1 Flood  
 2 Land slide  
 3 Forest fire  
 4 Other (House Fire/ Thunder)





- LEGEND :**
- District Boundary
  - - - VDC Boundary
  - Ward Boundary
  - Village
  - Ward No.
  - Mountain Ridge
  - River/Khola
  - Forest
  - Land Slide
  - Other Natural Disaster Site
  - School
  - Health Facility
  - Post Office
  - Police Station
  - Bank
  - Spring
  - Canal
  - Suspension Bridge, Bridge
  - Road, Foot Trail
  - Agriculture Service Centre
  - Flood
  - Village Telephone
  - Red-Cross



<p>JICA DEVELOPMENT STUDY ON INTEGRATED WATERSHED MANAGEMENT IN THE WESTERN HILLS OF NEPAL</p>	
<p>SOCIO-ECONOMIC BASE LINE SURVEY OF NORTH KASKI MODEL AREA</p>	
<p>DEVELOPMENT PROFILE MAP OF KANHU V.D.C.</p>	
<p>MULTI Disciplinary</p>	<p>Date:</p>
<p>Consultants (P) Ltd.</p>	<p>Fig No. 7/12</p>
<p>Kathmandu, Nepal</p>	

**VDC/WARD  
DEVELOPMENT PROFILE  
OF  
Kalika VDC**

VDC / WARD PROFILE

District : Kaski (N), VDC - 8 - Kalika .		Ward-1	Ward-2	Ward-3	Ward-4	Ward-5	Ward-6	Ward-7	Ward-8	Ward-9	Total
0. Data Sources											
Date of Survey (M/D/Y)											
Interviewee(s)											
1. Area and Location											
1.1 Settlement(s) (Village)		Siddhipur, Chitapani, Lankachbar, Banpokhan, Sumpadali, Keure, Pipaldali, Madibesi, Kapalbani, Chitre									
1.2 Distance to :		See page 9 of 9									
Pobhara		Foot	Bus	Foot	Bus	Foot	Bus	Foot	Bus	Foot	Bus
Kuwana		1.5	0.5	1.5	0.5	1	0.5	1	0.5	1	0.5
Waling		1.5	3.5	1.5	3.5	1	3.5	1	3.5	1	3.5
Syangja		1.5	3.5	1.5	3.5	1	3.5	1	3.5	1	3.5
1.3 Land use											
a. Agricultural Land											
Khet		30		30		125		101		256	
Ban		20		20		66		66		136	
b. Forest land		10		10		75		35		120	
Com. forest (formal)		40		40		10		0		50	
Com. forest (DB)		0		0		0		125		125	
Private forest		20		20		1.25		3		24.25	
Other forest		0		0		0		0		0	
c. Grazing land		5.5		5.5		4		5.75		15.25	
d. Settlement		0		0		0		0		0	
e. Others (barren)		0		0		0		139.8		471.5	
F. Total Area		67		67		21.3		139		365	
2. Demography											
2.1 Household											
a. Total H.		134		134		92		22		54	
b. Woman headed H		7		7		25		1		191	
2.2 Ethnic groups											
a. Brahman		110		110		80		46		57	
b. Chhetri		6		6		3		0		1	
c. Damai		0		0		2		66		68	
d. Gurung		0		0		0		0		0	
e. Jogi		0		0		0		8		8	
f. Kami		0		0		0		0		0	
g. Kuniwar		0		0		0		14		14	
h. Magar		0		0		0		0		0	
i. Newar		0		0		0		1		1	
j. Sarki		18		18		1		3		25	
k. Other (Upper Caste)		0		0		0		0		0	
l. Other (Lower Caste)		0		0		0		0		0	
m. Other 5		0		0		0		0		0	



VDC / WARD PROFILE

	Unit	Ward-1	Ward-2	Ward-3	Ward-4	Ward-5	Ward-6	Ward-7	Ward-8	Ward-9	Total
<b>District : Kaski (N), VDC - 8 - Kalika .</b>											
2.3 Population											
a. Male	persons			425			245			575	1245
b. Female	persons			400			210			625	1235
c. Total	persons			825			455			1200	2480
<b>2.4 Age distribution</b>											
5 yrs	persons			100			90			75	265
6 and 15 yrs	persons			190			85			245	520
16 and 24 yrs	persons			82			100			250	432
25 and 44 yrs	persons			205			70			335	610
45 and 59 yrs	persons			180			60			200	440
60 yrs	persons			68			50			95	213
<b>2.5 Education level</b>											
a. University	Male persons			7			7			0	14
	Female persons			0			0			0	0
b. College	Male persons			52			15			12	79
	Female persons			25			3			5	33
c. S.L.C. pass	Male persons			105			8			30	143
	Female persons			58			5			7	70
<b>2.6 Occupation</b>											
a. Carpenter	persons			12			0			50	62
b. Black Smith	persons			0			0			6	6
c. Tailor	persons			0			1			0	1
d. Bamboo Work	persons			0			0			0	0
e. Other handicraft	persons			0			0			0	0
f. Mason (Brick Layer)	persons			50			8			15	73
g. Teachers	persons			20			6			4	30
h. Porters	persons			10			0			16	26
i. Work in foreign	persons			65			6			100	171
j. Driver	persons			0			1			5	6
k. Civil servant	persons			70			6			12	88
<b>2.7 Out migration</b>											
Total of the last 5 yrs	household			20			2			12	34
<b>2.8 Major destinations</b>											
1		1		1	1	1	1	1	1	1	1
2		2		2	2	2	2	2	2	2	2
3		3		3	3	3	3	3	3	3	3
<b>2.9 In migration</b>											
Total of the last 5 yrs	household			5			5			1	5
<b>2.10 Major origins</b>											
1		1		1	1	1	1	1	1	1	1
2		2		2	2	2	2	2	2	2	2
3		3		3	3	3	3	3	3	3	3

VDC / WARD PROFILE

District : Kaski (N), VDC - 8 - Kalika .

	Unit	Ward-1	Ward-2	Ward-3	Ward-4	Ward-5	Ward-6	Ward-7	Ward-8	Ward-9	Total
3. Community organizations											
a. Mothers' club	(Y/N)						Y			Y	2
b. Farmers' group	(Y/N)			Y						Y	2
c. Youth club	(Y/N)			Y			Y			Y	3
d. 4-H club	(Y/N)									Y	1
e. Ethnic organization	(Y/N)			Y			Y			Y	3
f. Users' Group (Non-For.)	(Y/N)										
g. Others	(Y/N)										
4. Public facilities											
For location, see attached page 9 of 9											
a. School	Class			2 (1-5)							
	Class										6
	Class										
	nos.										
	nos.										
	nos.										
	nos.										
c. Post office	(Y/N)										
d. Telephone	nos.			5							20
e. No. of shops	(Y/N)										
f. Police station	(Y/N)										
g. Bank	(Y/N)										
h. Drinking water	(Y/N)						Y			Y	3
i. Elec. supply	(Y/N)						Y			Y	2
5. Agriculture/Livestock											
See "Major Cropping Pattern" attached page 8 of 9											
a. Major cropping pattern	Name	1	1	1	1	1	1	1	1	1	1
b. Crops sold to outside	Name	2	2	2	2	2	2	2	2	2	2
	Name	3	3	3	3	3	3	3	3	3	3
c. Food (cereals, veg)	Name	1	1	1	1	1	1	1	1	1	1
	Name	2	2	2	2	2	2	2	2	2	2
	Name	3	3	3	3	3	3	3	3	3	3
d. Livestock raised	Name	1	1	1	1	1	1	1	1	1	1
	Name	2	2	2	2	2	2	2	2	2	2
	Name	3	3	3	3	3	3	3	3	3	3
	Name	4	4	4	4	4	4	4	4	4	4
e. Horticultural crops sold to outside	Name	1	1	1	1	1	1	1	1	1	1
	Name	2	2	2	2	2	2	2	2	2	2
	Name	3	3	3	3	3	3	3	3	3	3

VDC / WARD PROFILE

District : Kaski (N), VDC - 8 - Kalika .

Unit	Ward-1	Ward-2	Ward-3	Ward-4	Ward-5	Ward-6	Ward-7	Ward-8	Ward-9	Total
6. Forest										
a. Community forests			Y			Y				
			For the details of community forest, see "Profile of Community Forest" attached page 6 of 9							
b. Forest products sold										
Timber, Fuel wood										
	1	1	1	1	1	1	1	1	1	1
	2	2	2	2	2	2	2	2	2	2
	3	3	3	3	3	3	3	3	3	3
7. Cottage Industries										
a. No. of H.H. involved										
Rice mill			1			1			3	5
Other mill										
Other food processing										
Wood processing										
Bamboo work										
Poultry farming										
Others										
8. Natural Disaster in the past 10 years			Y			Y			Y	3
			See "Profile of Natural Disaster" attached page 7 of 9							

## PROFILE OF DEVELOPMENT PROJECTS

District: Kaskit (N), VDC:Kalika

VDC	Ward(s) Involved	Project Category	Project Status	Project Feature (Including No. of Beneficiaries)	Fund	Wage rate in VDC (Rs)		Beneficiaries' Contribution (Yes/No)	User s group (Yes/No)
						Male	Female		
Kalika	3	1	1 1972	Provide drinking water facilities 73 household	1	S: 150 U: 70	U: 50	Yes	Yes
Kalika	3	4	1 1991	Forestration 50 households	2	WP	WP	Yes	Yes
Kalika	3	5	1 1993	60 household	2	WP	WP	Yes	No
Kalika	3	6	1 1962	134 households	1	WP	WP	Yes	Yes
Kalika	3	9	1 1989	Provide electricity facilities 134 household	1	WP	WP	No	No
Kalika	3	2	1	Provide irrigation facilities 15 households	3	WP	WP	Yes	No
Kalika	6	1	1 1985	Provide drinking water facilities 92 household	1	WP	WP	Yes	No
Kalika	6	4	1 1995	Forestration 54 households	2	WP	WP	Yes	Yes
Kalika	6	6	2 1998	250 households	1	WP	WP	Yes	Yes
Kalika	6	9	1 1994	Provide electricity 70 households	1	WP	WP	No	No
Kalika	9	1	1 1978	Provide drinking water facilities 139 households	1	WP	WP	Yes	Yes
Kalika	9	2	1 1994	Provide irrigation facilities 114 households	1	WP	WP	Yes	Yes
Kalika	9	4	1 1991	Forestration 25 households	2	WP	WP	Yes	No

S=skilled, U=unskilled

WP: Wage paid as per prevailing rates.

## Code Project Category

- 1 Drinking water
- 2 Irrigation
- 3 Agriculture
- 4 Reforestation
- 5 Foot trails
- 6 Motorable roads
- 7 Check dam
- 8 Bridge
- 9 Power supply
- 10 Communication (Post, telephone)
- 11 Toilet construction
- 12 Health facility
- 13 School
- 14 Family planning
- 15 Nutritional improvement
- 16 Cottage industry
- 17 Other (specify)

## Project Status

- 1 Completed (year in completion)
- 2 On-going (year to be completed)
- 3 Planned (Year expected to start)

## Fund:

- 1 Public agencies
- 2 NGO
- 3 Others (Care Nepal / Local People)

## PROFILE OF COMMUNITY FOREST

District: Kaskit (N), VDC:Kalika

Location (VDC)	Status	Ward(s) Covered by Forest	Ward(s) that use Forest	Area (Hectare)	No. of User Households	Dominant Tree Species	Usage of Forest	Management	
								Watchman (Yes/No)	Rules (Yes/No)
Kalika	1	3	3	40	134	1. Chilaune 2. Katus	1,2,3	Yes	1) Yes 2) Yes 3) Yes 4) Yes
Kalika	1	6	6	10	92	1. Chilaune 2. Katus 3. Tiju	1,2,3	No	1) Yes 2) Yes 3) Yes 4) Yes
Kalika	2	9	9	125	139	1. Chilaune 2. Katus 3. Tiju 4. Sal	1,2,3	No	1) Yes 2) Yes 3) Yes 4) Yes
						1 2 3			1) 2) 3) 4)
						1 2 3			1) 2) 3) 4)
						1 2 3			1) 2) 3) 4)
						1 2 3			1) 2) 3) 4)

Code:

Status

- 1 Formal (recognized by DFO)
- 2 Under processing for application or approval
- 3 Informal

Usage of Forest

- 1 Mainly for fuelwood collection
- 2 mainly for fodder and leaf litter collection
- 3 Mainly for timber
- 4 Others (Specify)

Rules:

- 1 Boundary rules (whether it has a fixed boundary or not)
- 2 Input rules (type and amount of resources required by each user to contribute to the user group activities)
- 3 Harvesting rules (how the benefits are shared by users)
- 4 Penalty rules (to punish the rule breakers)

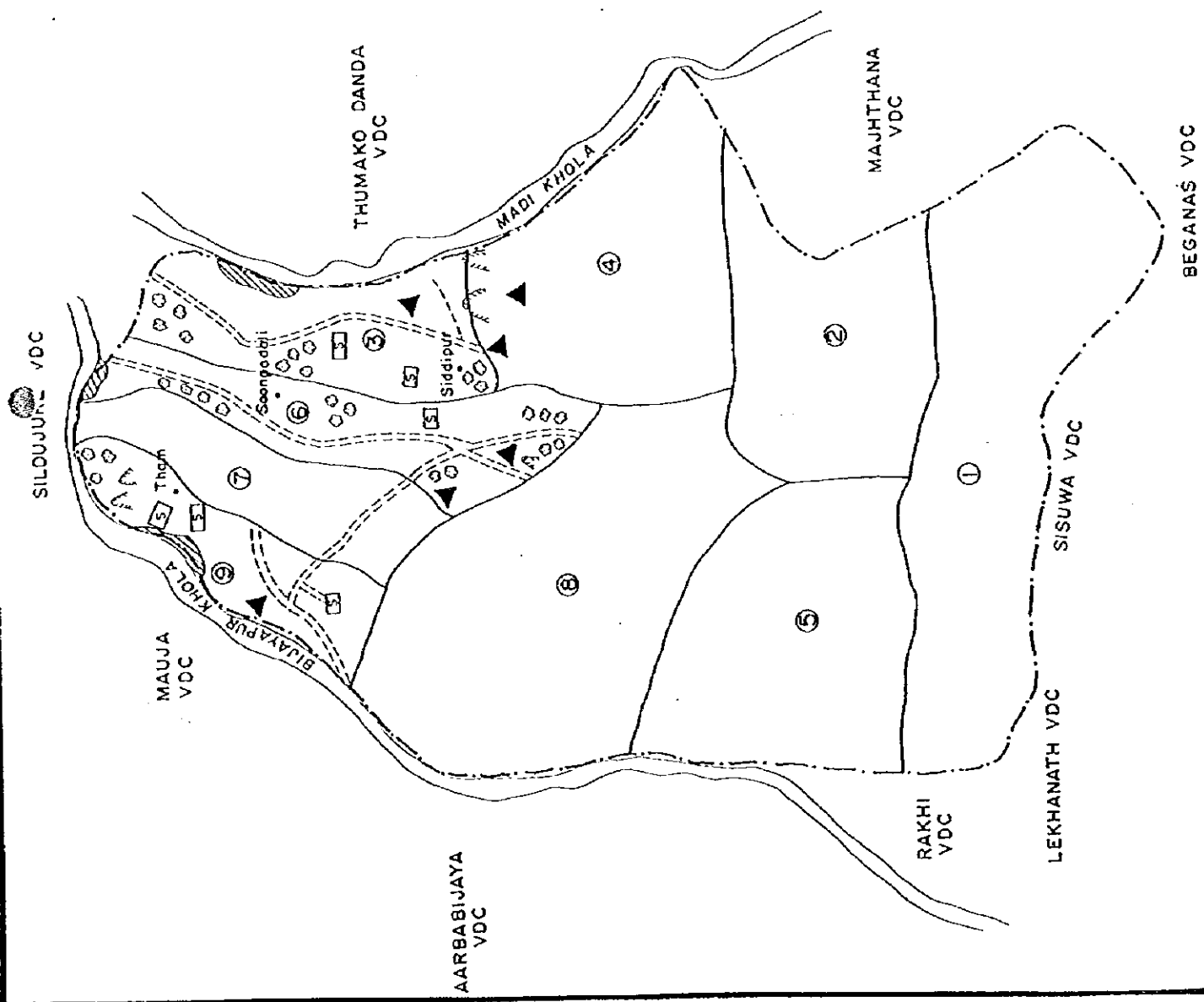






LEGEND :

- District Boundary
- - - VDC Boundary
- Ward Boundary
- Village
- ⑤ Ward No.
- ▲ Mountain Ridge
- River/Khola
- ⊕ Forest
- △ Land Slide
- ⚡ Other Natural Disaster Site
- School
- ⊞ Health Facility
- ⊞ Post Office
- ⊞ Police Station
- ⊞ Bank
- ⊞ Spring
- ⊞ Canal
- ⊞ Suspension Bridge, Bridge
- ⊞ Road, Foot Trail
- ⊞ Agriculture Service Centre
- ▨ Flood
- ☎ VHT Telephone
- ⊞ Red-Cross



JICA	
DEVELOPMENT STUDY ON INTEGRATED WATERSHED MANAGEMENT IN THE WESTERN HILLS OF NEPAL	
SOCIO-ECONOMIC BASE LINE SURVEY OF NORTH KASKI MODEL AREA	
DEVELOPMENT PROFILE MAP OF KALIKA V D C	
MULTI Disciplinary (Date: Consultants (P) Ltd. Fig No: 8/12	
Kathmandu, Nepal.	



**VDC/WARD  
DEVELOPMENT PROFILE**

**OF**

**Puranchaur VDC**



VDC / WARD PROFILE

District : Kaski (N), VDC - 9 - Puranchaur

Unit	Ward-1	Ward-2	Ward-3	Ward-4	Ward-5	Ward-6	Ward-7	Ward-8	Ward-9	Total
<b>2.3 Population</b>										
a. Male persons	318	258	299	148	203	288	173	140	218	2045
b. Female persons	323	242	267	139	180	344	182	138	205	2020
c. Total persons	641	500	566	287	383	632	355	278	423	4065
<b>2.4 Age distribution</b>										
5 yrs persons	110	61	81	40	40	102	51	32	61	578
6 and 15 yrs persons	130	122	130	72	88	176	87	61	87	973
16 and 24 yrs persons	106	119	120	54	95	125	70	40	85	814
25 and 44 yrs persons	129	123	130	72	80	130	83	71	101	919
45 and 59 yrs persons	77	46	66	30	47	27	41	44	56	434
60 yrs persons	69	29	39	19	33	42	23	30	33	317
<b>2.5 Education level</b>										
a. University Male persons					1	1	2		1	4
Female persons							1			1
b. College Male persons	2	4	6	2	12	27	15		8	76
Female persons	1			1	2	3	3			10
c. S.L.C. pass Male persons	1	8	26	20	29	40	27	1	16	171
Female persons	1	3	5		5	10	13		2	39
<b>2.6 Occupation</b>										
a. Carpenter persons	10	3	5	1	2	7	3	10		41
b. Black Smith persons	1		2				5			8
c. Tailor persons		8				4				12
d. Bamboo Work persons	12	15	7	22	14	32	23	5		130
e. Other handicraft persons	3	8				15	3			29
f. Mason (Brick Layer) persons	20	20	10	7	4	15	3	15		94
g. Teachers persons	2	3	3	1	20	17	12		12	70
h. Porters persons	7	10								17
i. Work in foreign persons	9	21	10	26	7	14	10	15	41	153
j. Driver persons			2	2				1		5
k. Civil servant persons	4	6	3	3	14	7	15		8	61
<b>2.7 Out migration</b>										
Total of the last 5 yrs household	1		1				1		1	2
<b>2.8 Major destinations</b>										
1. Lumachaur	1		1		1	1	1		1	1
2. India	2		2		2	2	2		2	2
3. Lwang Gharel	3		3		3	3	3		3	3
<b>2.9 In migration</b>										
Total of the last 5 yrs household	1					1			1	6
<b>2.10 Major origins</b>										
1. Chitwan	1		1		1	1	1		1	1
2. Lumachaur	2		2		2	2	2		2	2
3. India	3		3		3	3	3		3	3

VDC / WARD PROFILE

District : Kaski (N), VDC - 9 - Puranchaur

Unit	Ward-1	Ward-2	Ward-3	Ward-4	Ward-5	Ward-6	Ward-7	Ward-8	Ward-9	Total
<b>3. Community organizations</b>										
a. Mothers' club (Y/N)			Y		Y				Y	4
b. Farmers' group (Y/N)			Y		Y		Y		Y	4
c. Youth club (Y/N)							Y		Y	2
d. 4-H club (Y/N)							Y		Y	2
e. Ethnic organization (Y/N)							Y		Y	2
f. Users' Group (None-For.) (Y/N)	Y	Y	Y	Y	Y	Y	Y	Y	Y	9
g. Others (Y/N)										
<b>4. Public facilities</b>										
For location, see attached page 9 of 9										
a. School										
Primary School	2	2	1		1	3				9
Secondary School							1			1
High School										0
Campus										0
b. Health facilities										
Hospital										0
H. post/center		1				1				2
Pharmacy		1					1			2
c. Post office (Y/N)										1
d. Telephone										1
e. No. of shops		6			1	3	4		6	20
f. Police station (Y/N)										0
g. Bank (Y/N)										0
h. Drinking water (Y/N)	Y	Y	Y	Y	Y	Y	Y	Y	Y	9
i. Elec. supply (Y/N)	Y	Y	Y	Y	Y	Y	Y	Y	Y	9
<b>5. Agriculture/Livestock</b>										
See "Major Cropping Pattern" attached page 8 of 9										
a. Major cropping pattern	1	1	1	1	1	1	1	1	1	1
b. Crops sold to outside	None	None	None	None	None	None	None	None	None	None
Name	2	2	2	2	2	2	2	2	2	2
Name	3	3	3	3	3	3	3	3	3	3
c. Food (cereals, veg) insufficient in the village	1 Rice	1 Rice	1 Rice	1 Rice	1 Rice	1 Rice	1 Rice	1 Rice	1 Rice	1
Name	2	2	2	2	2	2	2	2	2	2
Name	3	3	3	3	3	3	3	3	3	3
d. Livestock raised	1 Cattle	1 Cattle	1 Cattle	1 Cattle	1 Cattle	1 Cattle	1 Cattle	1 Cattle	1 Cattle	1
Name	2 Buffalo	2 Buffalo	2 Buffalo	2 Buffalo	2 Buffalo	2 Buffalo	2 Buffalo	2 Buffalo	2 Buffalo	2
Name	3 Goat	3 Goat	3 Goat	3 Goat	3 Goat	3 Goat	3 Goat	3 Goat	3 Goat	3
Name	4	4	4	4	4	4	4	4	4	4
e. Horticultural crops sold to outside	1	1	1	1	1	1	1	1	1	1
Name	2	2	2	2	2	2	2	2	2	2
Name	3	3	3	3	3	3	3	3	3	3

VDC / WARD PROFILE

District : Kaski (N), VDC - 9 - Puranchaur

Unit		Ward-1	Ward-2	Ward-3	Ward-4	Ward-5	Ward-6	Ward-7	Ward-8	Ward-9	Total
6. Forest	(Y/N)										
a. Community forests	(Y/N)										
For the details of community forest, see "Profile of Community Forest" attached page 6 of 9											
b. Forest products sold	Name	1 Fuel wood	1 Fuel wood	1 Fuel wood	1 None	1 None	1 None	1 None	1 None	1 None	1
Timber, Fuel wood	Name	2	2	2	2 None	2 None	2 None	2 None	2 None	2 None	2
	Name	3	3	3	3	3	3	3	3	3	3
7. Cottage Industries											
a. No. of H.H. involved											
Rice mill	H.holds	1	1	1		1		1		2	8
Other mill	H.holds										
Other food processing	H.holds										
Wood processing	H.holds		1				1				2
Bamboo work	H.holds										
Poultry farming	H.holds			1						1	2
Others	H.holds										
8. Natural Disaster in the past 10 years	(Y/N)			Y		Y		Y		Y	3
See "Profile of Natural Disaster" attached page 7 of 9											

## PROFILE OF DEVELOPMENT PROJECTS

District: Kaski (N), VDC: Puranchaur

VDC	Ward(s) Involved	Project Category	Project Status	Project Feature (Including No. of Beneficiaries)	Fund	Wage rate in VDC (Rs)		Beneficiaries' Contribution (Yes/No)	User's group (Yes/No)
						Male	Female		
Puranchaur	1,2	1	1 1995	Provide drinking water facilities 124 household	2	S: 120 U: 100	U: 50	Yes	Yes
Puranchaur	6-9	1	1 1995	Provide drinking water facilities 285 household	1	WP	WP	Yes	Yes
Puranchaur	5-9	2	2 1996	Provide irrigation facilities 367 households	2	WP	WP	Yes	Yes
Puranchaur	1,3-5	1	2 1996	Provide drinking water facilities 215 household	2	WP	WP	Yes	Yes
Puranchaur	2,5	1	2 1996	Provide drinking water facilities 364 household	2	WP	WP	Yes	Yes
Puranchaur	7	4	1 1995	Forestration 62 households	2	WP	WP	Yes	Yes
Puranchaur	7-9	11	2 1996	Toilet construction 72 household	2	WP	WP	Yes	Yes
Puranchaur	6-9	8	1 1989	Provide transportation facilities 285 households	1	WP	WP	No	No
Puranchaur	1	2	2 1996	Provide irrigation facilities 110 households	1	WP	WP	Yes	Yes
Puranchaur	6-9	8	2 1996	Provide transportation facilities 285 households	2	WP	WP	Yes	Yes

S=skilled, U=unskilled

WP: Wage paid as per prevailing rates.

## Code Project Category

- 1 Drinking water
- 2 Irrigation
- 3 Agriculture
- 4 Reforestation
- 5 Foot trails
- 6 Motorable roads
- 7 Check dam
- 8 Bridge
- 9 Power supply
- 10 Communication (Post, telephone)
- 11 Toilet construction
- 12 Health facility
- 13 School
- 14 Family planning
- 15 Nutritional improvement
- 16 Cottage industry
- 17 Other (specify)

## Project Status

- 1 Completed (year in completion)
- 2 On-going (year to be completed)
- 3 Planned (Year expected to start)

## Fund:

- 1 Public agencies
- 2 NGO (Red Cross/ JICA/ ILC(World Bank))
- 3 Others (Specify)

## PROFILE OF COMMUNITY FOREST

District: Kaski (N), VDC: Puranchaur

Location (VDC)	Status	Ward(s) Covered by Forest	Ward(s) that use Forest	Area (Hectare)	No. of User Households	Dominant Tree Species	Usage of Forest	Management	
								Watchman (Yes/No)	Rules (Yes/No)
Puranchaur	1	6	6	6.17	84	1. Bharla 2. Mauwa 3. Kade 4. Chilaune 5. Katus	1,2,3	Yes	1) Yes 2) Yes 3) Yes 4) Yes
Puranchaur	1	2,7	6-9	24.94	99	1. Chilaune 2. Katus 3. Simal 4. Faledo 5. Tiju	1,2,3	Yes	1) Yes 2) Yes 3) Yes 4) Yes
Puranchaur	2	3,4	3,	18.25	48	1. Chilaune 2. Katus 3. Mauwa	1,3	Yes	1) Yes 2) Yes 3) Yes 4) Yes
Puranchaur	2	3	3	35	60	1. Chilaune 2. Katus 3. Mauwa 4. Rahachan	1,3	Yes	1) Yes 2) Yes 3) Yes 4) Yes
Puranchaur	2	1,3	3,4	55	115	1. Chilaune 2. Katus 3. Rahachan	1,2,3	Yes	1) Yes 2) Yes 3) Yes 4) Yes
Puranchaur	2	5	5	20	48	1. Chilaune 2. Kafal 3. Katus 4. Mallato	3	Yes	1) Yes 2) Yes 3) Yes 4) Yes
Puranchaur	2	1,3	1-5,7-9	138	435	1. Chilaune 2. Kafal 3. Urtish 4. Mallato	1,2,3	Yes	1) Yes 2) Yes 3) Yes 4) Yes
						1 2 3			1) 2) 3) 4)

Code:

Status

- 1 Formal (recognized by DFO)
- 2 Under processing for application or approval
- 3 Informal

Usage of Forest

- 1 Mainly for fuelwood collection
- 2 mainly for fodder and leaf litter collection
- 3 Mainly for timber
- 4 Others (Specify)

Rules:

- 1 Boundary rules (whether it has a fixed boundary or not)
- 2 Input rules (type and amount of resources required by each user to contribute to the user group activities)
- 3 Harvesting rules (how the benefits are shared by users)
- 4 Penalty rules (to punish the rule breakers)

## NATURAL DISASTERS IN THE PAST

District: Kaski (N), VDC: Puranchaur

Location		Type of Disaster	Year/month occurred (Christian era)	Casualty	Damages		Counter measure(s)	
VDC name	Ward No.				Property		Proposed Measures	Implementation (Yes/No)
					Private	Public		
Puranchaur	9	4	1994 July	Killed	House: 1	1	No	No
				Injured	Livestock			
					Farm land			
Puranchaur	3	2	1995 July	Killed	House		Apply to VDC	No
				Injured	Livestock			
					Farm land 2.5 ha		Yes	
Puranchaur	5	4	1989 Nov.	Killed	House 5		Apply to Redcross	Yes
				Injured	Livestock			
					Farm land		Yes	
				Killed	House			
				Injured	Livestock			
					Farm land			
				Killed	House			
				Injured	Livestock			
					Farm land			

Code: Type of disasters:

- 1 Flood
- 2 Land slide
- 3 Forest fire
- 4 Other (Soil Erosion/ House Fire)



# CROPPING PATTERN

## Kaski District

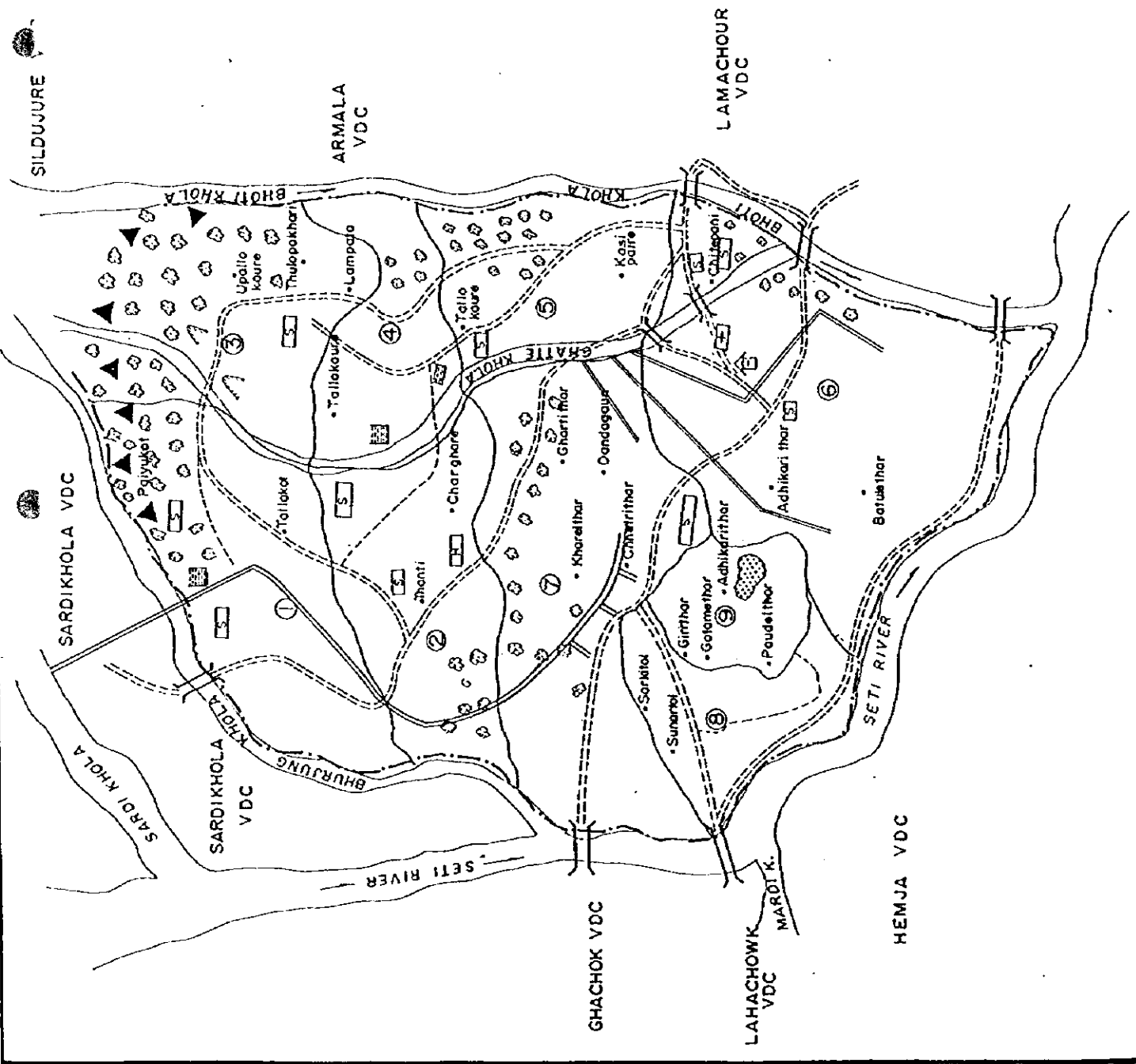
### Puranchaur VDC

Khet/Bari Pattern No.	Month											
	Jan	Feb	Mar	Apr	May	Jun	Jul	Aug	Sep	Oct	Nov	Dec
Khet Pattern - 1	Wheat			Maize			Paddy			Paddy		
Pattern - 2	Wheat			Maize			Paddy			Paddy		
Pattern - 3	Potato			Maize			Paddy			Paddy		
Pattern - 4	Wheat			Maize			Paddy			Paddy		
Pattern - 5	Wheat			Maize			Paddy			Paddy		
Bari Pattern - 1	Mustard			Maize			Millet			Millet		
Pattern - 2	Wheat			Maize			Millet			Millet		
Pattern - 3	Wheat			Maize			Millet			Millet		
Pattern - 4	Wheat			Maize			Millet			Millet		
Pattern - 5	Wheat			Maize			Millet			Millet		



LEGEND :

- District Boundary
- - - VDC Boundary
- Ward Boundary
- Village
- ⑤ Ward No.
- ▲ Mountain Ridge
- ~ River/Chula
- ⊖ Forest
- ∧ Land Slide
- ⊖ Other Natural Disaster Site
- ⊖ School
- ⊖ Health Facility
- ⊖ Post Office
- ⊖ Police Station
- ⊖ Bank
- ⊖ Spring
- ⊖ Canal
- ⊖ Suspension Bridge, Bridge
- ⊖ Road, Foot Trail
- ⊖ Agriculture Service Centre
- ⊖ Flood
- ⊖ VHT Telephone
- ⊖ Red-Cross



<p>JICA DEVELOPMENT STUDY ON INTEGRATED WATERSHED MANAGEMENT IN THE WESTERN HILLS OF NEPAL</p>	
<p>SOCIO-ECONOMIC BASE LINE SURVEY OF NORTH KASKI MODEL AREA</p>	
<p>DEVELOPMENT PROFILE MAP OF PURANCHALUR V.D.C</p>	
<p>MULTI Disciplinary</p>	<p>Date:</p>
<p>Consultants (P) Ltd.</p>	<p>Fig No: 9/12</p>
<p>Kathmandu, Nepal</p>	

**VDC/WARD  
DEVELOPMENT PROFILE  
OF  
Sardikhola VDC**

VDC / WARD PROFILE

District :Kaski (N), VDC - 10 - Sardikhola .

Unit	Ward-1	Ward-2	Ward-3	Ward-4	Ward-5	Ward-6	Ward-7	Ward-8	Ward-9	Total
0. Data Sources										
Date of Survey (M/D/Y)	M/D/Y									
Interviewee(s)	Name									
	1									
	2									
	3									
1. Area and Location										
1.1 Settlement(s) (Village)	Patlan	Khandajung	Kaphaldanda	Ghalechark	Khainrang	Meprang	Chyanglung	Bharabhan	Chour	
	Batule		Nhandajung					Kaure		
	Bhunjungkhola									
1.2 Distance to :	Foot	Bus	Foot	Bus	Foot	Bus	Foot	Bus	Foot	Bus
(one way)	0.25	0.25	3	0.25	5	0.25	4	0.25	3.5	0.25
Pokhara	3	3	3	3	3	3	4	3	3	3
Karna	3	3	3	3	3	3	4	3	3	3
Waling	3	4	3	4	3	4	4	3	4	3
Syangia	3	3	3	3	3	3	4	3	3	3
										17.65
1.3 Land use										4.75
a. Agricultural Land										12.9
Khet										
Bar										
Hectare										
Hectare										
Hectare										
b. Forest land										
Con. forest (Formal)										
Hectare										
Con. forest (IF)										
Hectare										
Private forest										
Hectare										
Other forest										
Hectare										
c. Grazing land										
Hectare										
d. Settlement										
Hectare										
e. Other (barren)										
Hectare										
f. Total Area										89.65
2. Demography										
2.1 Household										32
a. Total H.										3
nos.										
b. Woman headed H.										1
nos.										
2.2 Ethnic groups										0
a. Brahman										0
H hold										
b. Chhetri										13
H hold										
c. Damai										0
H hold										
d. Gurung										2
H hold										
e. Jyoti										0
H hold										
f. Kami										0
H hold										
g. Kunwar										8
H hold										
h. Magar										0
H hold										
i. Newar										0
H hold										
j. Sarki										8
H hold										
k. Other 1 (Upper Caste)										0
H hold										
l. Other 2 (Lower Caste)										0
H hold										
m. Other 3										0
H hold										



VDC / WARD PROFILE

District :Kaski (N), VDC - 10 - Sardikhola .

Unit	Ward-1	Ward-2	Ward-3	Ward-4	Ward-5	Ward-6	Ward-7	Ward-8	Ward-9	Total
3. Community organizations										
a. Mothers' club (Y/N)				Y						1
b. Farmers' group (Y/N)										
c. Youth club (Y/N)				Y						1
d. 4-H club (Y/N)										
e. Ethnic organization (Y/N)										
f. Users' Group (Non-For.) (Y/N)				Y						1
g. Others (Y/N)										
4. Public facilities										
a. School										
Primary School				1						1
Secondary School										
High School										
Campus nos.										
b. Health facilities										
Hospital nos.										1
H. post/center nos.	1									1
Pharmacy nos.										
c. Post office (Y/N)										
d. Telephone nos.										
e. No. of shops nos.				2						2
f. Police station (Y/N)										
g. Bank (Y/N)										
h. Drinking water (Y/N)				Y						1
i. Elec. supply (Y/N)										
5. Agriculture/Livestock										
a. Major cropping pattern										
See "Major Cropping Pattern" attached page 8 of 9										
b. Crops sold to outside										
Name	1			1					1	1
Name	2			2					2	2
Name	3			3					3	3
Name	1			1					1	1
Name	2			2					2	2
Name	3			3					3	3
c. Food (cereals,veg) insufficient in the village										
d. Livestock raised										
Name	1			1					1	1
Name	2			2					2	2
Name	3			3					3	3
Name	4			4					4	4
e. Horticultural crops sold to outside										
Name	1			1					1	1
Name	2			2					2	2
Name	3			3					3	3

VDC / WARD PROFILE

District :Kaski (N), VDC - 10 - Sardikhola .

	Unit	Ward-1	Ward-2	Ward-3	Ward-4	Ward-5	Ward-6	Ward-7	Ward-8	Ward-9	Total
6. Forest											
a. Community forests	(Y/N)										
b. Forest products sold											
Timber, Fuel wood	Name	1	1	1	1	1	1	1	1	1	1
	Name	2	2	2	2	2	2	2	2	2	2
	Name	3	3	3	3	3	3	3	3	3	3
For the details of community forest, see "Profile of Community Forest" attached page 6 of 9											
7. Cottage Industries											
a. No. of H.H. Involved											
Rice mill	H holds										
Other mill	H holds										
Other food processing	H holds										
Wood processing	H holds										
Bamboo work	H holds										
Poultry farming	H holds										
Others	H holds										
8. Natural Disaster in the past 10 years	(Y/N)				Y						1
See "Profile of Natural Disaster" attached page 7 of 9											

## PROFILE OF DEVELOPMENT PROJECTS

District:Kaski (N), VDC:Sardikhola

VDC	Ward(s) Involved	Project Category	Project Status	Project Feature (Including No. of Beneficiaries)	Fund	Wage rate in VDC (Rs)		Beneficiaries' Contribution (Yes/No)	User s group (Yes/No)
						Male	Female		
Sardikhola	6-9	8	1 1994	252 households	2	S: 120 U: 75	U: 40	Yes	Yes
Sardikhola	4-7	9	2 1996	171 households	2	WP	WP	Yes	Yes
Sardikhola	4,5	1	1 1996	Provides drinking water facilities 97 households	2	WP	WP	Yes	Yes
Sardikhola	1,9	13	2 1996	640 students	2	WP	WP	Yes	Yes
Sardikhola	1	1	1 1995	Provides drinking water facilities 35 households	1	WP	WP	Yes	Yes
Sardikhola	7	13	1 1995	44 Students	1	WP	WP	Yes	Yes
Sardikhola	6,7	5	1 1994	Benifited 670 population	2	WP	WP	Yes	Yes
Sardikhola	7	1	1 1986	Provide drinking water facilities 93 households	2	WP	WP	Yes	Yes
Sardikhola	2,3	1	1 1990	Provide drinking water facilities 119 household	2	WP	WP	Yes	Yes
Sardikhola	1	2	2 1996	Provide irrigation facilities	2	WP	WP	Yes	Yes
Sardikhola	1,2,3	13	1 1995	85 students	1	WP	WP	Yes	Yes

S=skilled, U=unskilled

WP: Wage paid as per prevailing rates.

## Code Project Category

- 1 Drinking water
- 2 Irrigation
- 3 Agriculture
- 4 Reforestation
- 5 Foot trails
- 6 Motorable roads
- 7 Check dam
- 8 Bridge
- 9 Power supply
- 10 Communication (Post, telephone)
- 11 Toilet construction
- 12 Health facility
- 13 School
- 14 Family planning
- 15 Nutritional improvement
- 16 Cattle industry
- 17 Other (specify)

## Project Status

- 1 Completed (year in completion)
- 2 On-going (year to be completed)
- 3 Planned (Year expected to start)

## Fund:

- 1 Public agencies
- 2 NGO (ACAP / UNICEF / ILC / World Bank)
- 3 Others (Specify)



## PROFILE OF COMMUNITY FOREST

District:Kaski (N), VDC:Sardikhola

Location (VDC)	Status	Ward(s) Covered by Forest	Ward(s) that use Forest	Area (Hectare)	No. of User Households	Dominant Tree Species	Usage of Forest	Management	
								Watchman (Yes/No)	Rules (Yes/No)
Sardikhola	2	4	4	70	32	1. Chilaune 2. Katus 3. Mauwa 4. Khanyu	1,2,3	No	1) Yes 2) Yes 3) Yes 4) Yes
						1 2 3			1) 2) 3) 4)
						1 2 3			1) 2) 3) 4)

Code:

Status

- 1 Formal (recognized by DFO)
- 2 Under processing for application or approval
- 3 Informal

Usage of Forest

- 1 Mainly for fuelwood collection
- 2 mainly for fodder and leaf litter collection
- 3 Mainly for timber
- 4 Others (Specify)

Rules:

- 1 Boundary rules (whether it has a fixed boundary or not)
- 2 Input rules (type and amount of resources required by each user to contribute to the user group activities)
- 3 Harvesting rules (how the benefits are shared by users)
- 4 Penalty rules (to punish the rule breakers)

## NATURAL DISASTERS IN THE PAST

District:Kaski (N), VDC:Sardikhola

Location		Type of Disaster	Year/month occurred (Christian era)	Casualty	Damages		Counter measure(s)	
VDC name	Ward No.				Property		Proposed Measures	Implementation (Yes/No)
					Private	Public		
Sardikhola	4	2	1993 Sept.	Killed	House		Apply to VDC, BWT and IWT	No
				Injured	Livestock			
					Farm land 0.5 ha			
Sardikhola	4	4	1993 Sept	Killed	House: 1		Apply to VDC and Redcross	Yes
				Injured	Livestock			
					Farm land			
				Killed	House			
				Injured	Livestock			
					Farm land			
				Killed	House			
				Injured	Livestock			
					Farm land			
				Killed	House			
				Injured	Livestock			
					Farm land			

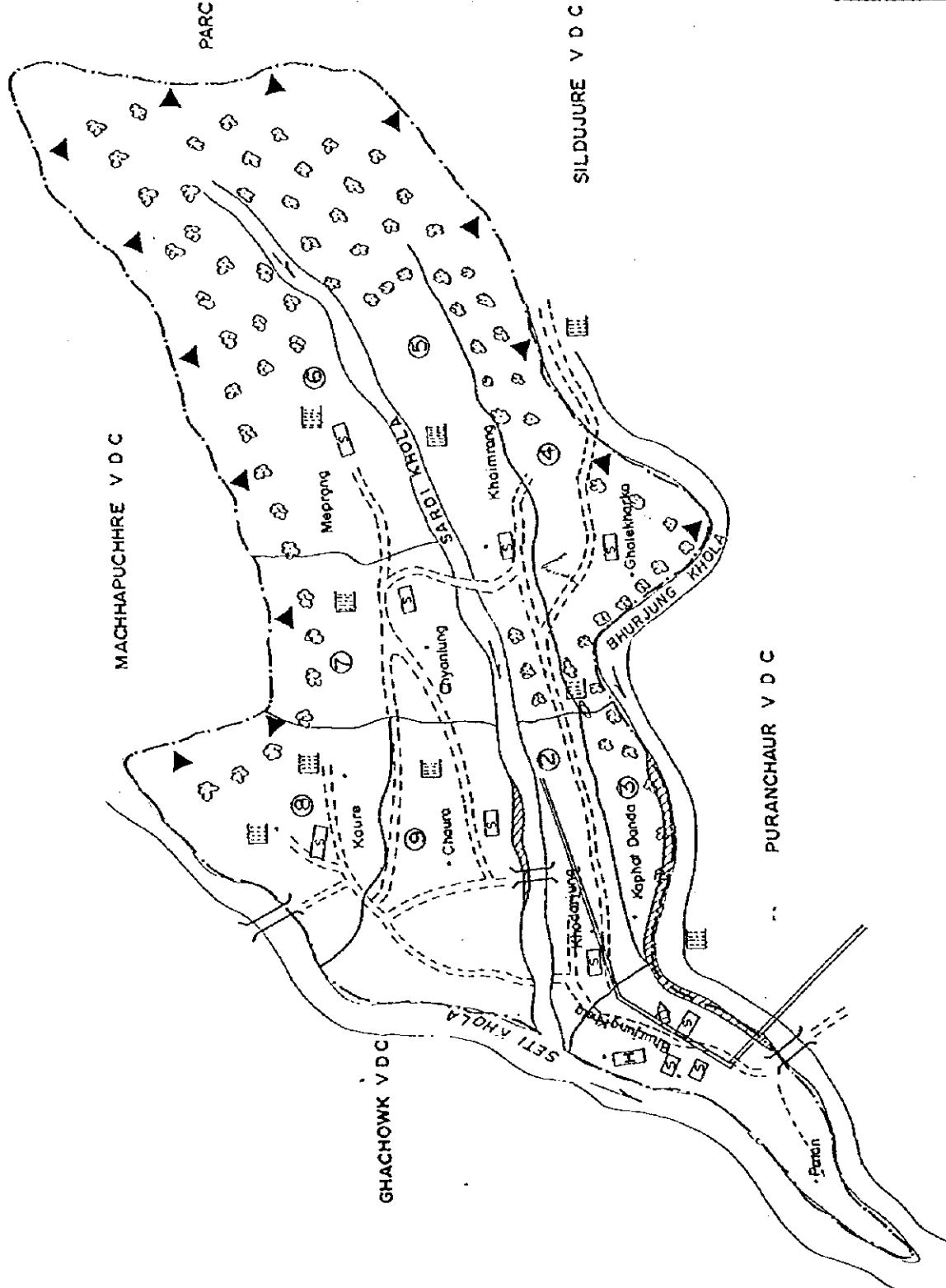
BWT :- British Welfare Trust

IWT:- Indian Welfare Trust

Code: Type of disasters:

- 1 Flood
- 2 Land slide
- 3 Forest fire
- 4 Other (House Fire)





**LEGEND:**

- District Boundary
- - - VDC Boundary
- Ward Boundary
- Village
- ⑤ Ward No.
- ▲ Mountain Ridge
- ▨ River/Khola
- ⊕ Forest
- △ Land Slide
- Other Natural Disaster Site
- ⊞ School
- ⊞ Health Facility
- ⊞ Post Office
- ⊞ Police Station
- ⊞ Bank
- ⊞ Spring
- ⊞ Canal
- ⊞ Suspension Bridge, Bridge
- ⊞ Road, Foot Trail
- ⊞ Agriculture Service Centre
- ⊞ Flood
- ⊞ VHF Telephone
- ⊞ Red-Cross

JICA	
DEVELOPMENT STUDY ON INTEGRATED WATERSHED MANAGEMENT IN THE WESTERN HILLS OF NEPAL	
SOCIO-ECONOMIC BASE LINE SURVEY OF NORTH KASKI MODEL AREA	
DEVELOPMENT PROFILE MAP OF SARDI KHOLA VDC	
MULTI Disciplinary	Date:
Consultants (P) Ltd.	Fig No: 10/12
Kathmandu, Nepal	