



PHOTOGRAPHS

1. San Miguel River and Lake Jocotal
2. Lake Jocotal
3. Lake Olomega
4. Floodprone Area
5. Mangrove Forest and Erosion in Mud-flow Deposit Area






1. San Miguel River and Lake Jocotal



Spring Originated from San Miguel Volcano
2.Lake Jocotal



Southern Part of Lake Olomega



Outlet of Lake Olomega

3.Lake Olomega



Area around Lake Olomega

4.Floodprone Area



Mangrove Forest




Erosion in Mud-flow Deposit Area

5. Mangrove Forest and Erosion in Mud-flow Deposit Area









JICA