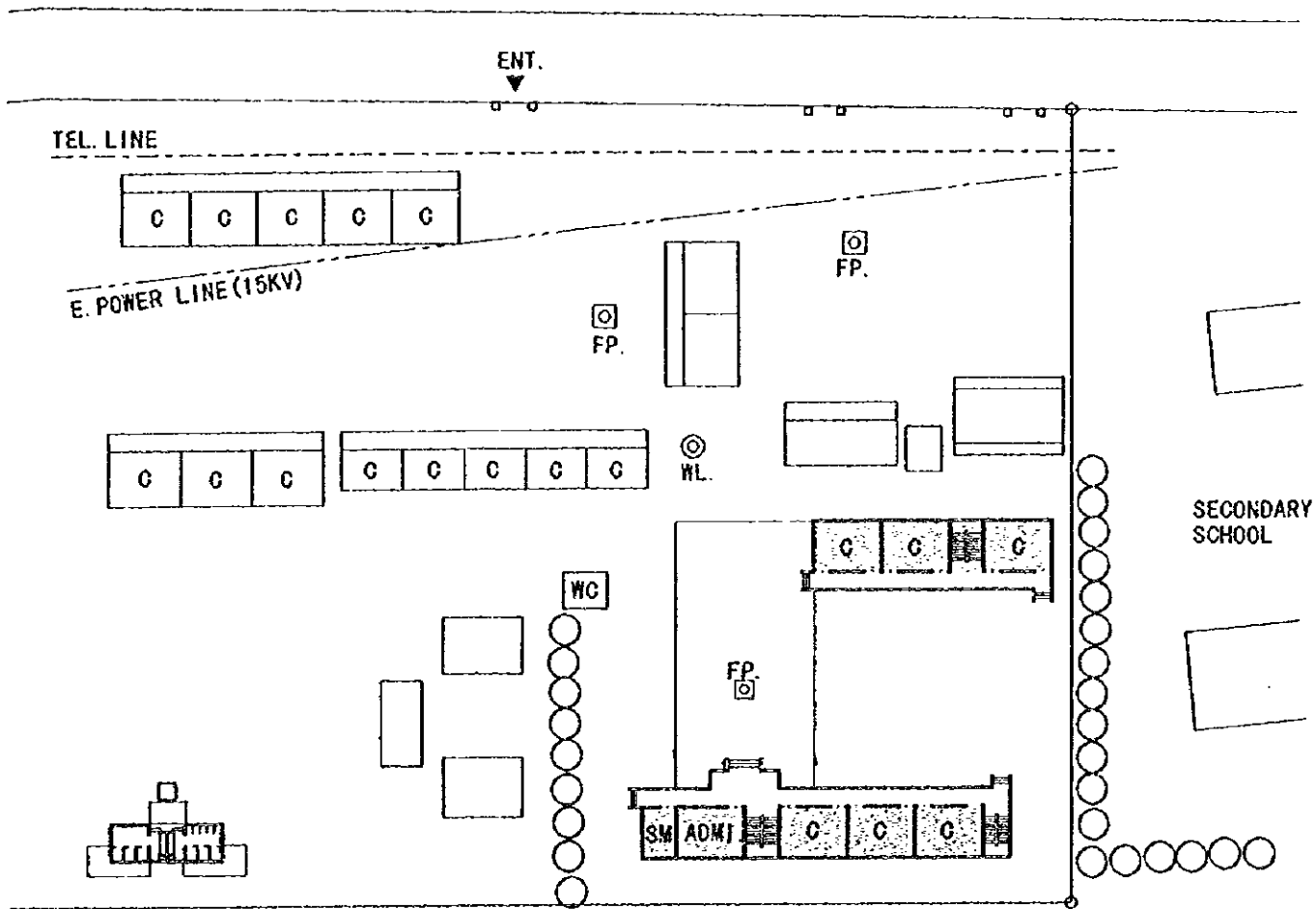
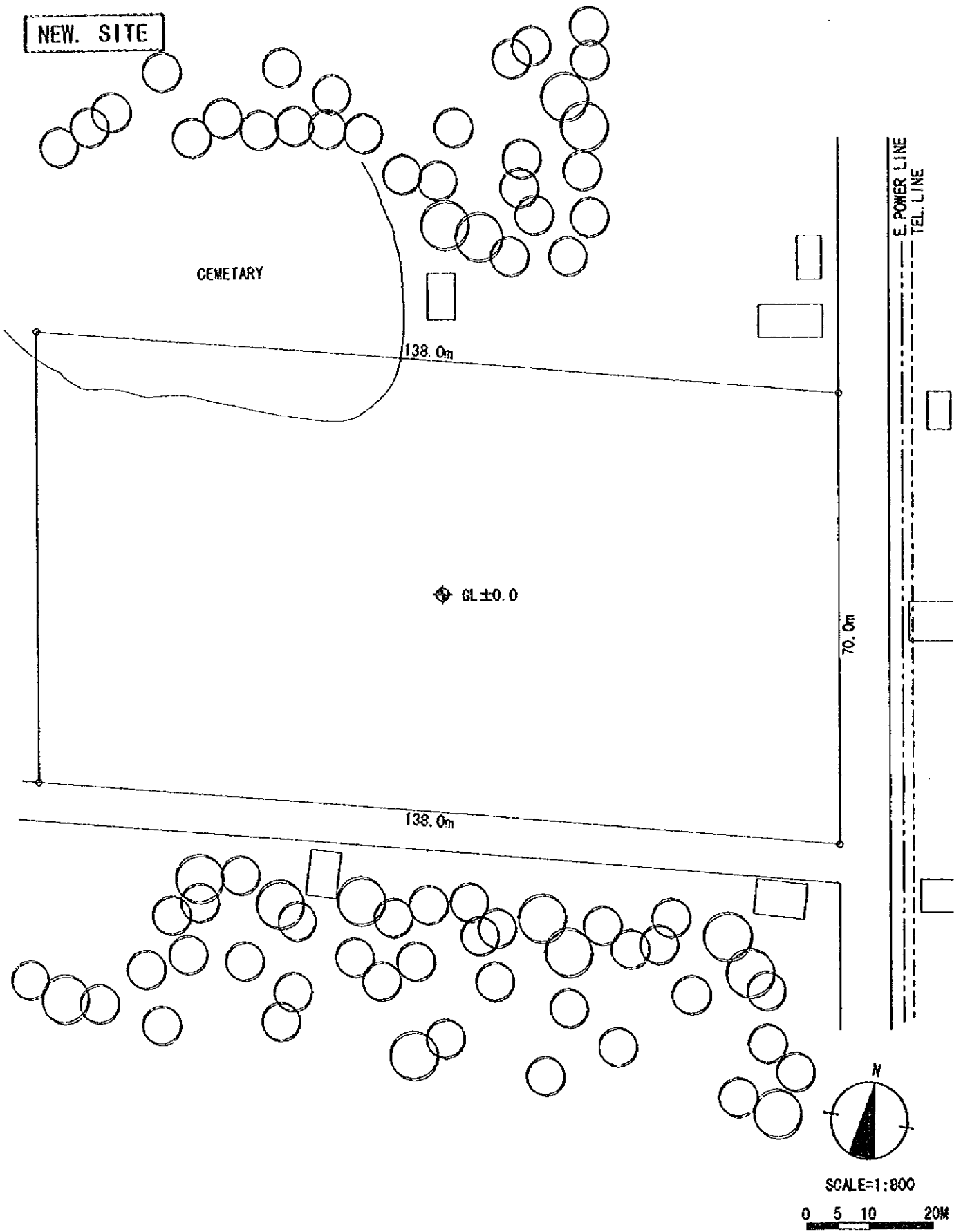


**EXT. SITE**

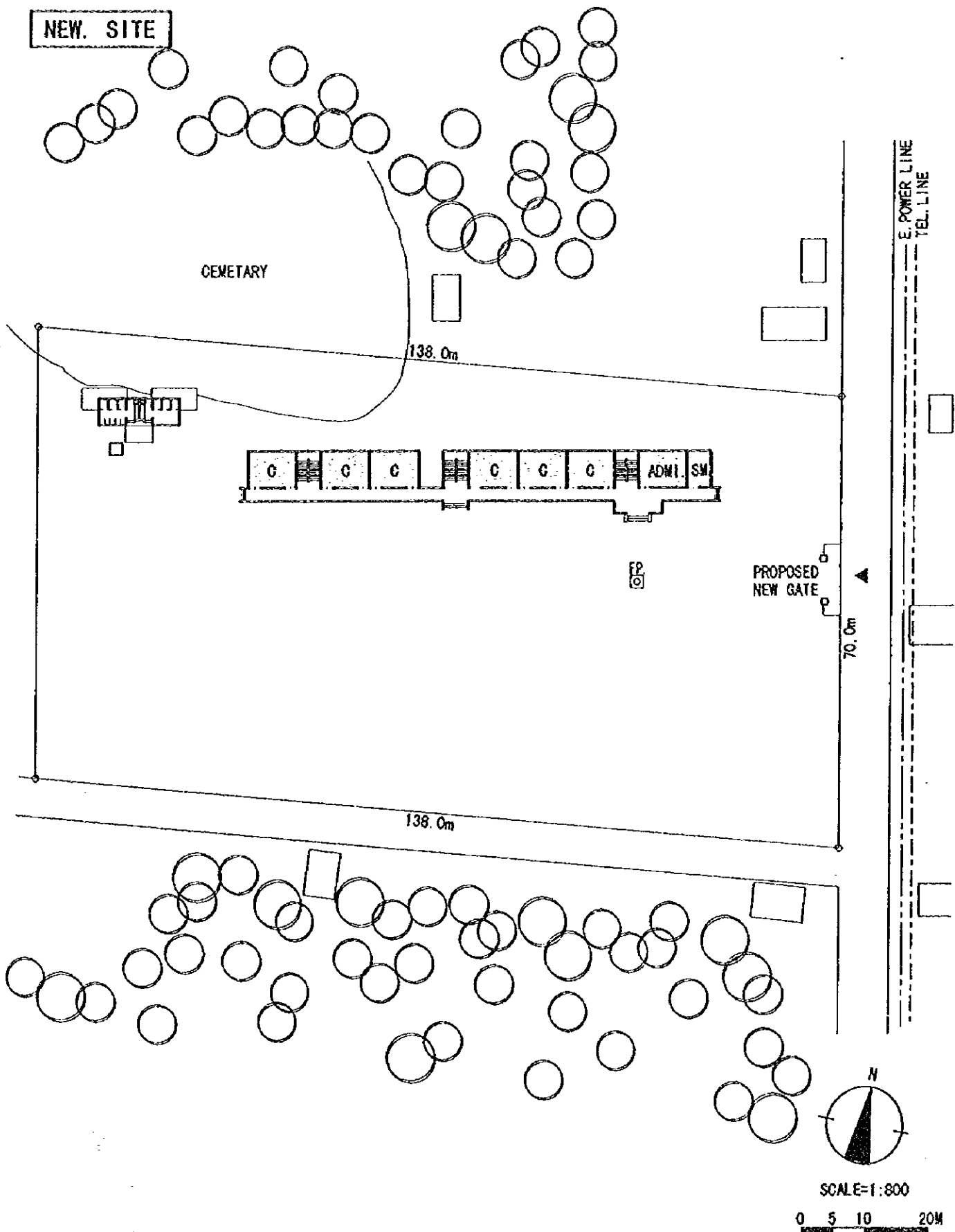


SCALE=1:800  
0 5 10 20M

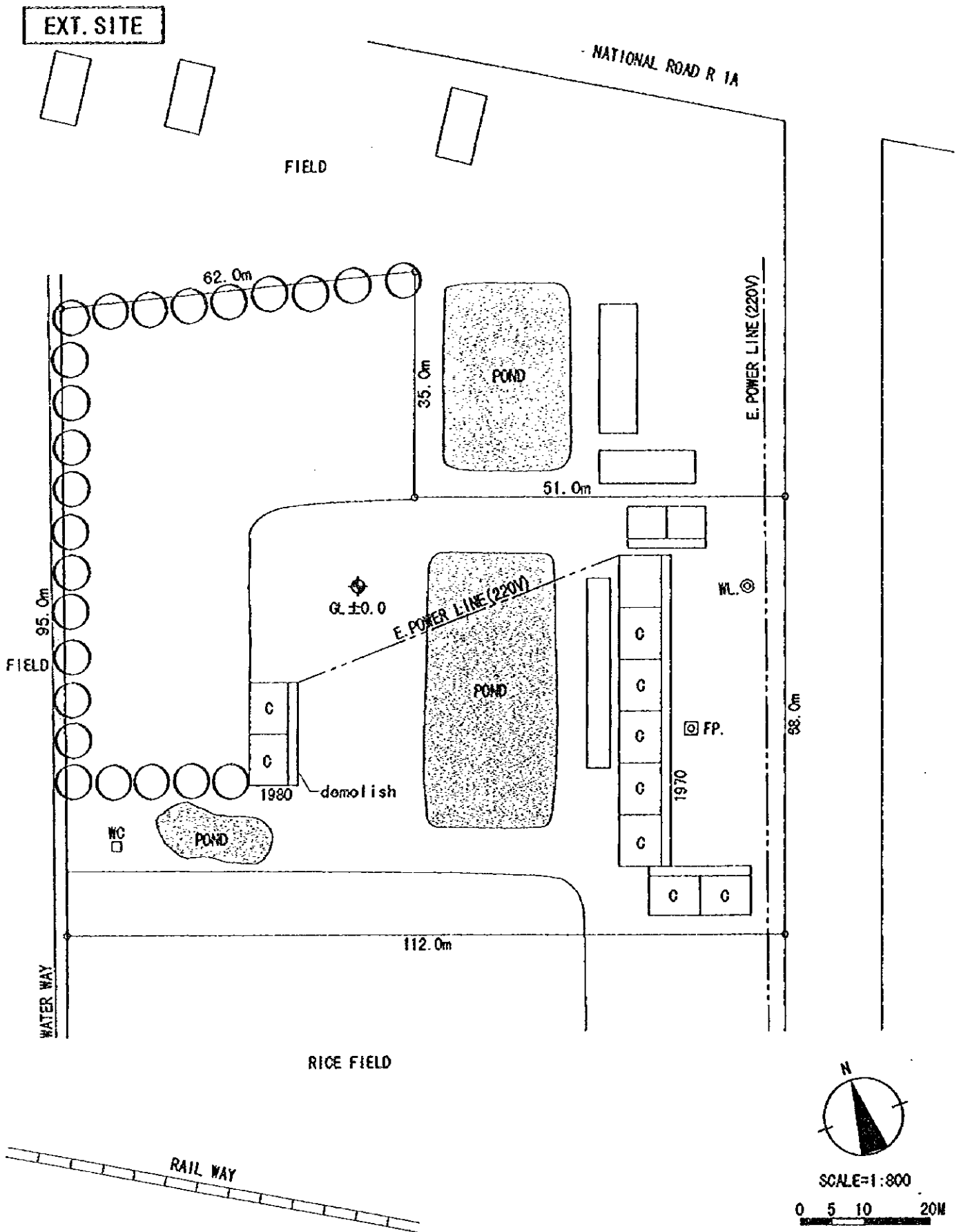
<p><b>QG9</b></p>	<p><b>TRA PHU</b> DISTRICT : TRA BONG COMBINE : TRA PHU</p>	<p>BLDG. TYPE : 6+7A TOILET TYPE : A CLASS ROOM : 13CR</p>	<p>FOUNDATION : A FL. : GL+0.7m</p>
-------------------	---	--	---



<p><b>QG10</b></p>	<p><b>DUC LOI</b>          DISTRICT : MO DUC          COMMUNE : DUC LOI</p>	<p>SITE AREA : 10,000spm          FLOOD LEVEL : NONE          WATER LEVEL : GL-12m          POWER SUPPLY : AVAILABLE</p>	<p>SOIL FILL : NONE</p>
--------------------	---	--	-------------------------



<b>QG10</b>	<b>DUC LOI</b> DISTRICT : MO DUC COMMUNE : DUC LOI	BLDG. TYPE : 8+7A TOILET TYPE : A CLASS ROOM : 13CR	FOUNDATION : B FL. : GL+0.7m
-------------	--	---	---------------------------------



<b>QG11</b>	<b>PHO CUONG No. 1</b> DISTRICT : DUC PHO COMMUNE : PHO CUONG	SITE AREA : 3,470sqm FLOOD LEVEL : GL+0.15m WATER LEVEL : GL-5.0m POWER SUPPLY : AVAILABLE	SOIL FILL : NONE
-------------	---	---	------------------

EXT. SITE

NATIONAL ROAD R 1A

FIELD

82.0m

35.0m

POND

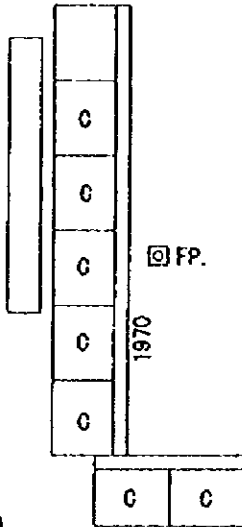

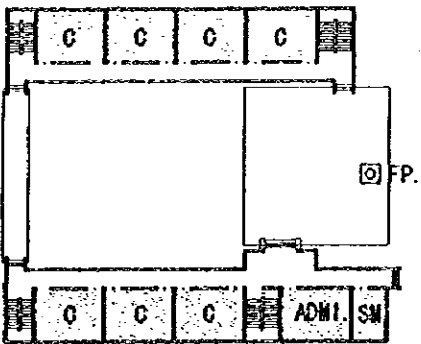
51.0m

E. POWER LINE (220V)

PROPOSED NEW GATE

95.0m

FIELD



68.0m

112.0m

RICE FIELD



SCALE=1:800

0 5 10 20M

QG11

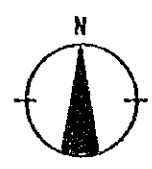
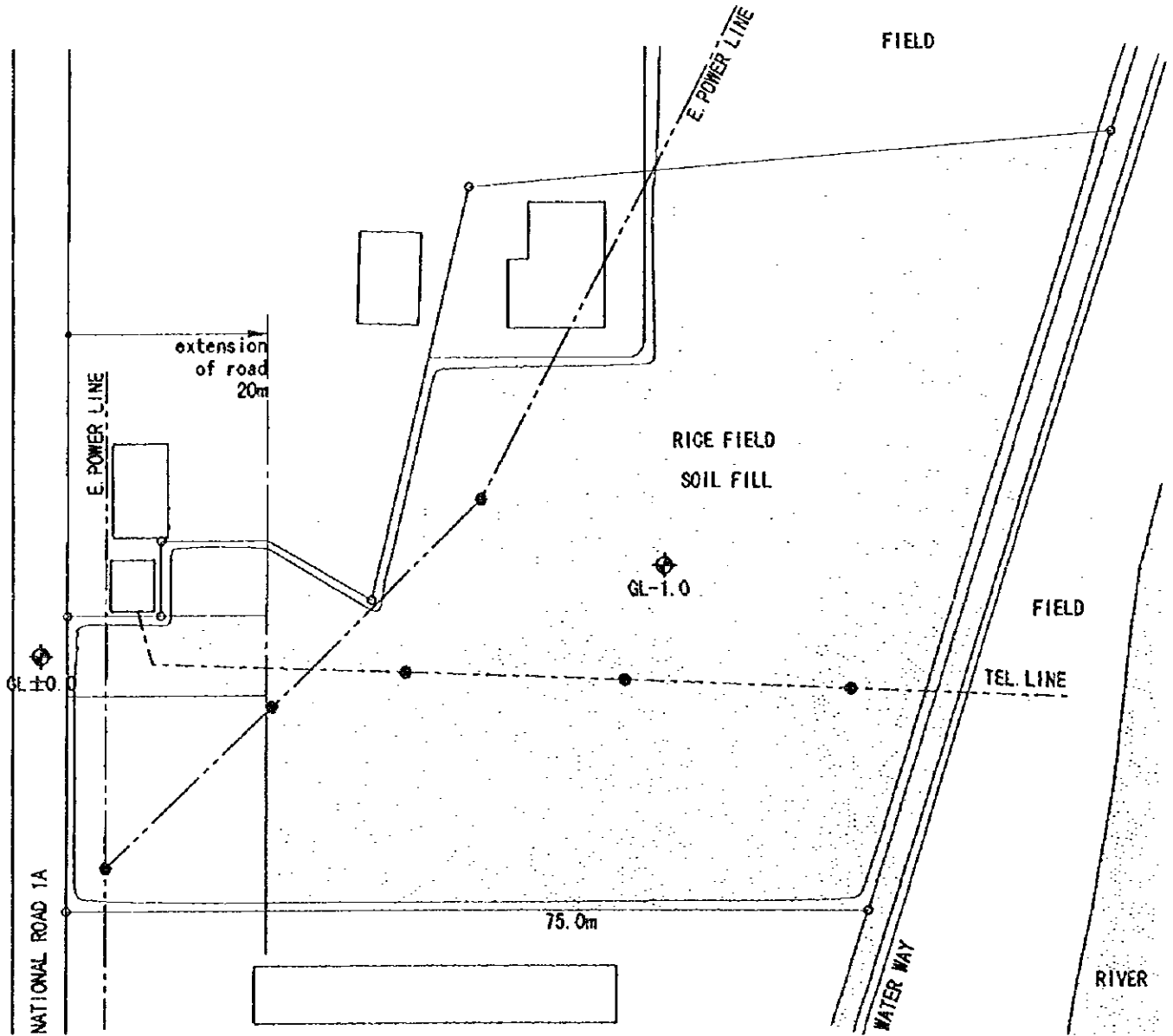
PHO CUONG No. 1

DISTRICT : DUC PHO  
COMMUNE : PHO CUONG

BLDG. TYPE : 8+7A  
TOILET TYPE : A  
CLASS ROOM : 15CR

FOUNDATION : C  
FL. : GL+0.7m

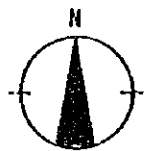
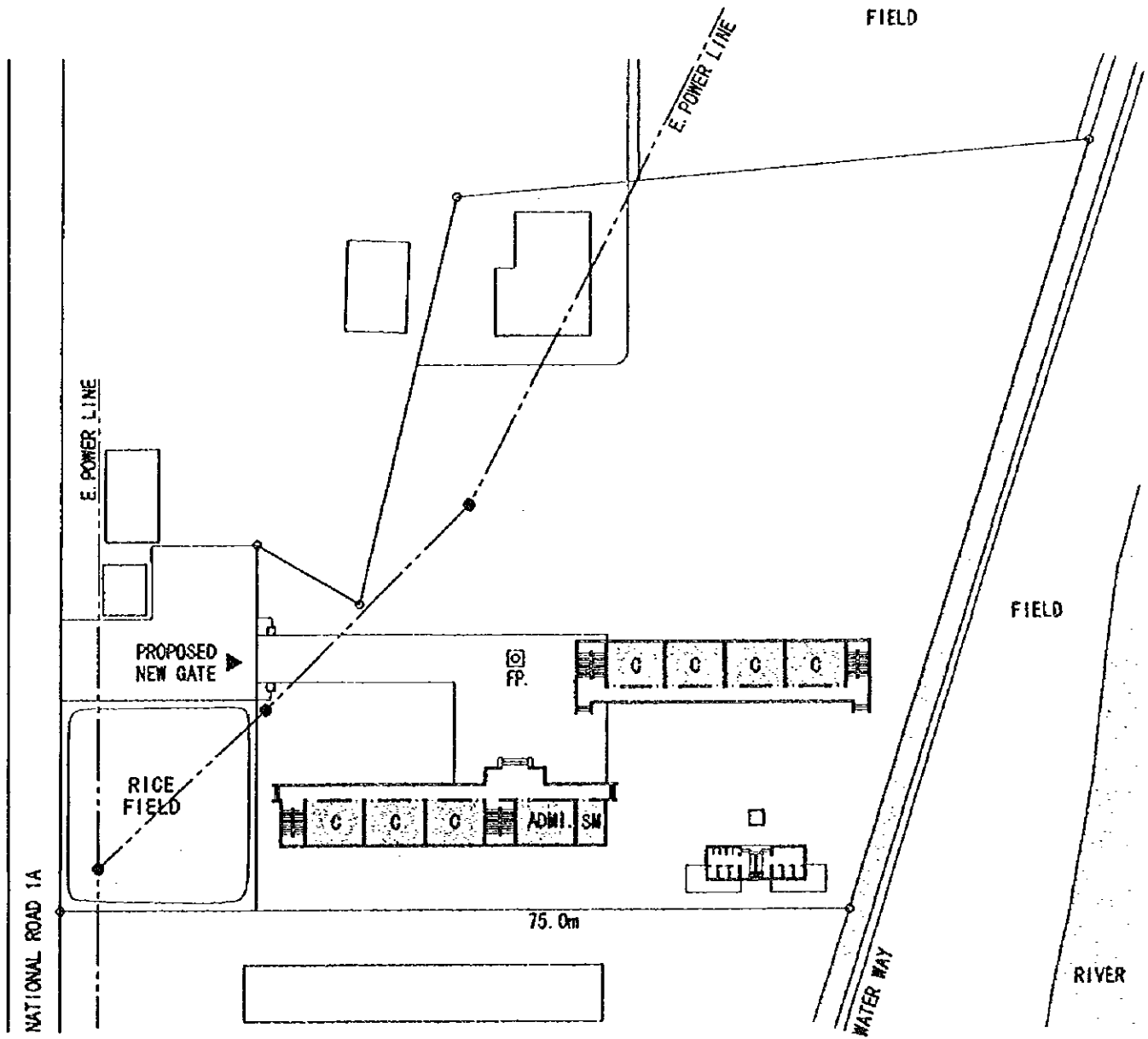
**NEW SITE**



SCALE=1:800  
0 5 10 20M

QG12	<b>SON TINH</b> DISTRICT : SON TINH COMMUNE : SON TINH	SITE AREA : 7,874sqm FLOOD LEVEL : GL+0.6m WATER LEVEL : GL-7.0m POWER SUPPLY : AVAILABLE	SOIL FILL : 5,500m <sup>3</sup>
------	--	--	---------------------------------

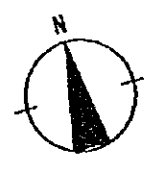
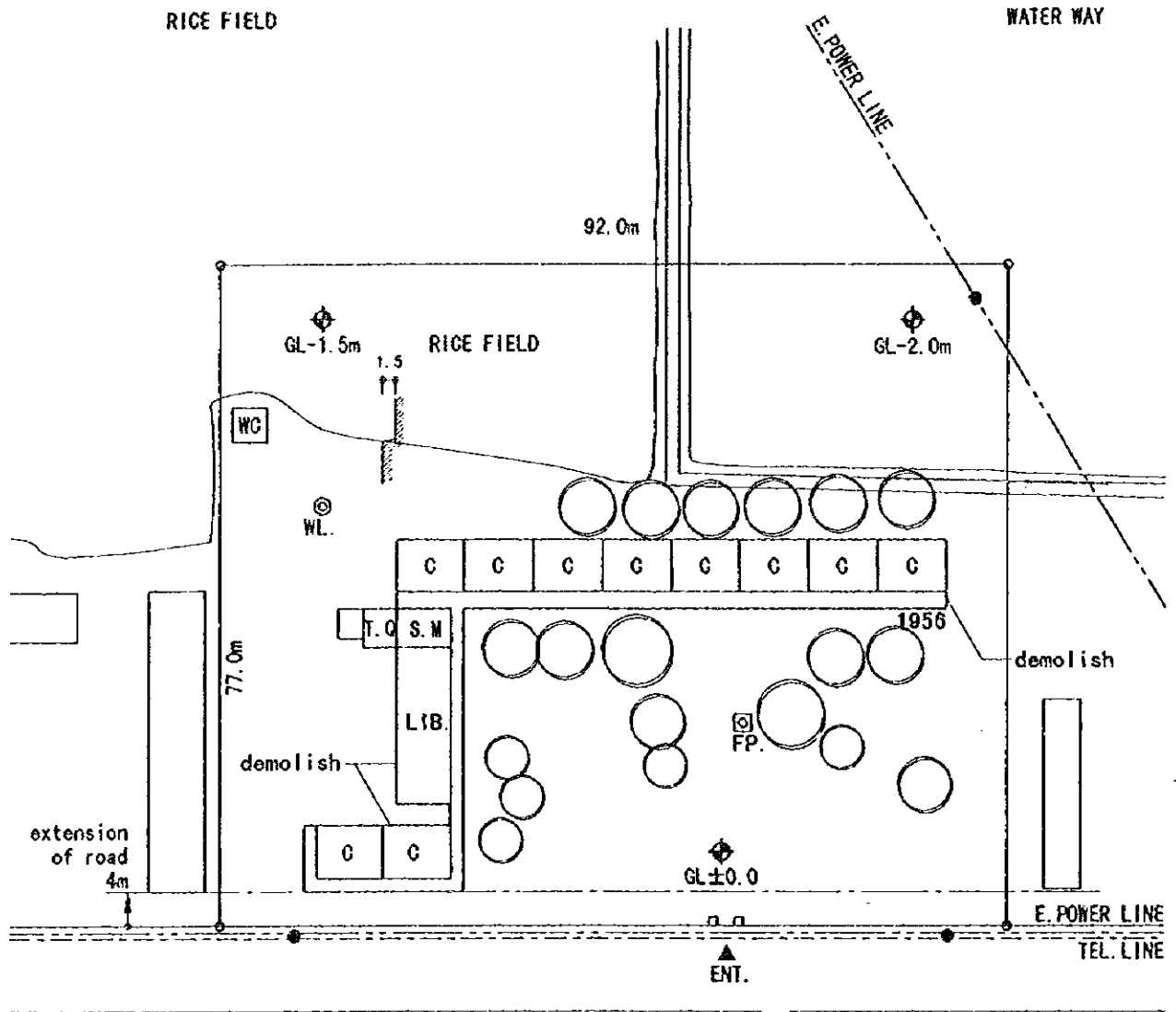
**NEW SITE**



SCALE=1:800  
0 5 10 20M

<b>QG12</b>	<b>SON TINH</b> DISTRICT : SON TINH COMMUNE : SON TINH	BLDG. TYPE : 8+7A TOILET TYPE : A CLASS ROOM : 15CR	FOUNDATION : C FL. : GL+0.7m
-------------	--	---	---------------------------------

**EXT. SITE**

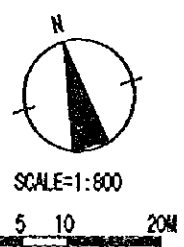
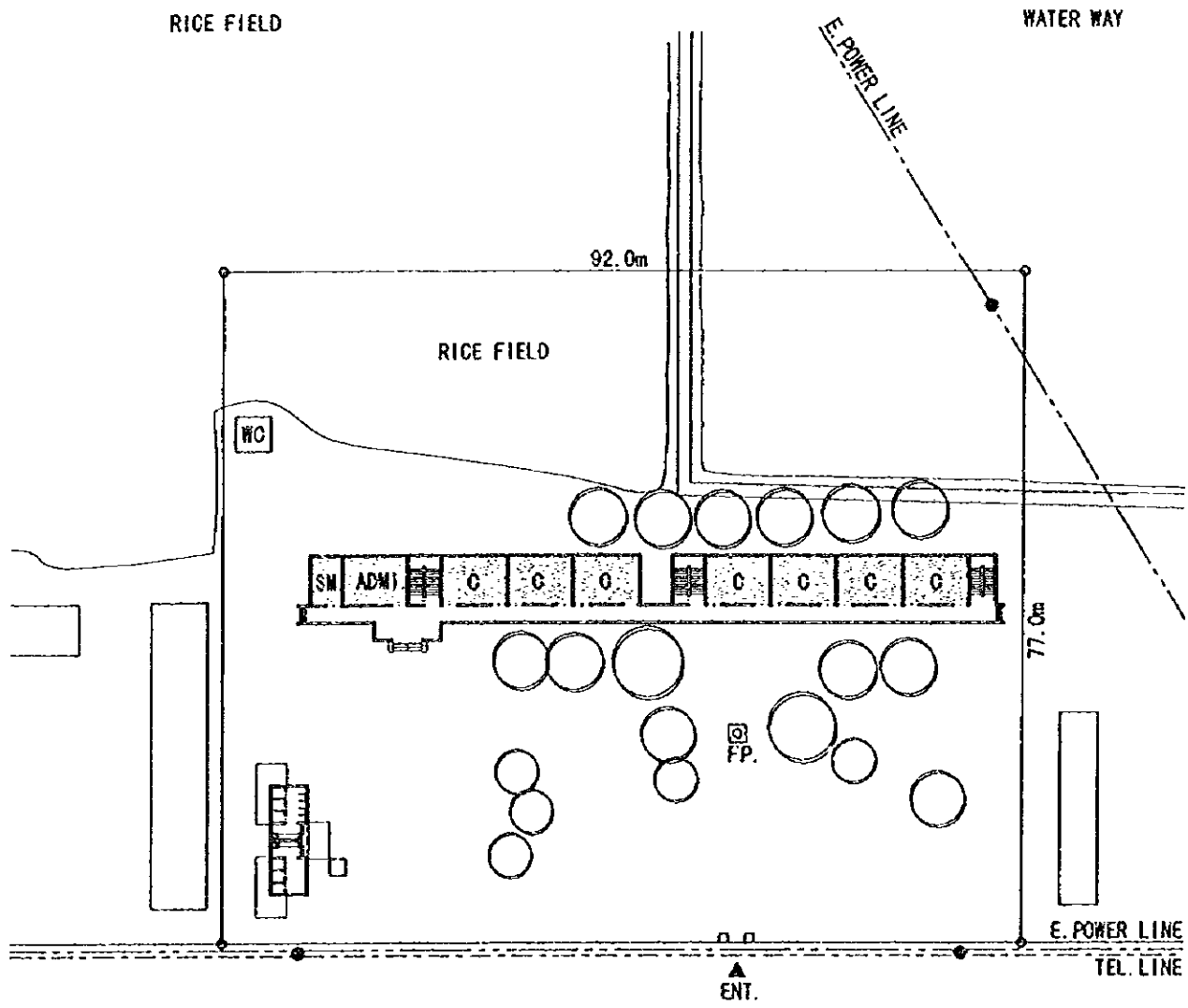


SCALE=1:800  
0 5 10 20M

BD1	DAP DA DISTRICT : AN NHON COMMUNE : DAP DA	SITE AREA : 7,200sqm FLOOD LEVEL : GL+0.6m WATER LEVEL : GL-3.0m POWER SUPPLY : AVAILABLE	SOIL FILL : NONE
-----	--	--	------------------


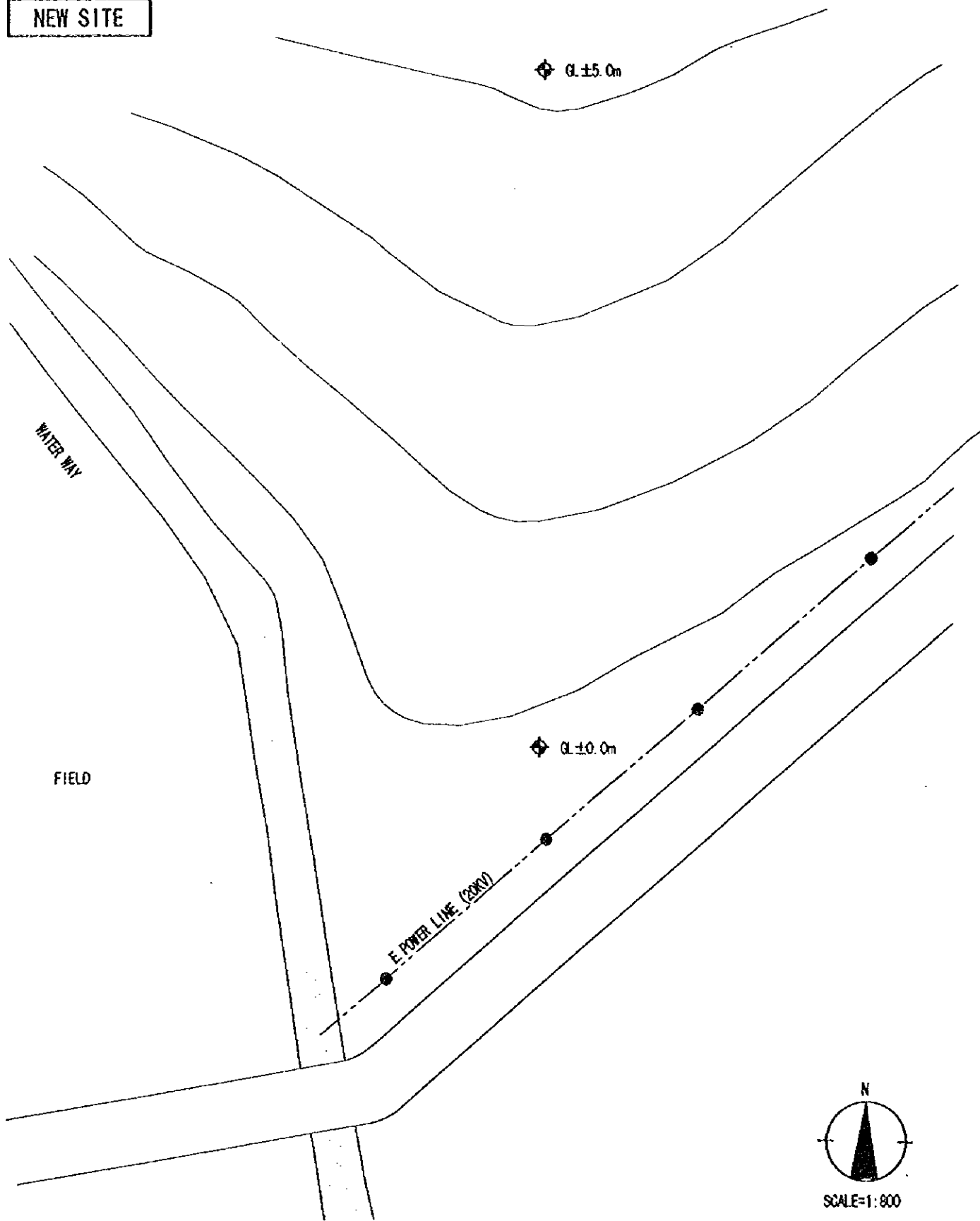


**EXT. SITE**



<p><b>BD1</b></p>	<p><b>DAP DA</b>          DISTRICT : AN NHO          COMMUNE : DAP DA</p>	<p>BLDG. TYPE : 8+7A          TOILET TYPE : A          CLASS ROOM : 150R</p>	<p>FOUNDATION : B          FL. : GL+0.7m</p>
-------------------	---	--	--

**NEW SITE**

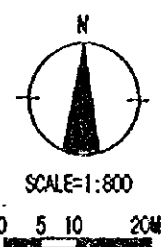
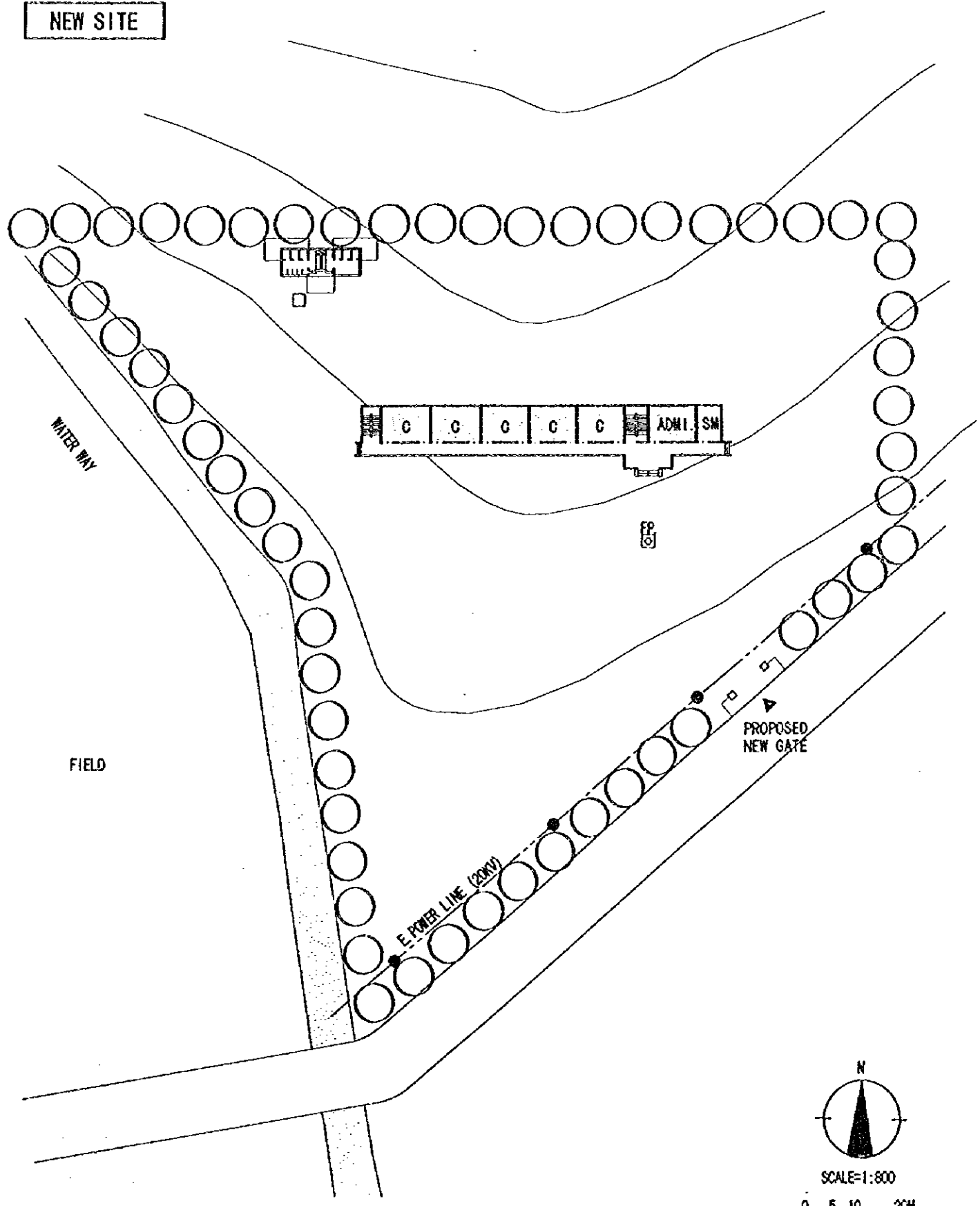


SCALE=1:800



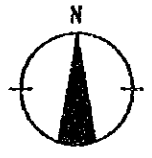
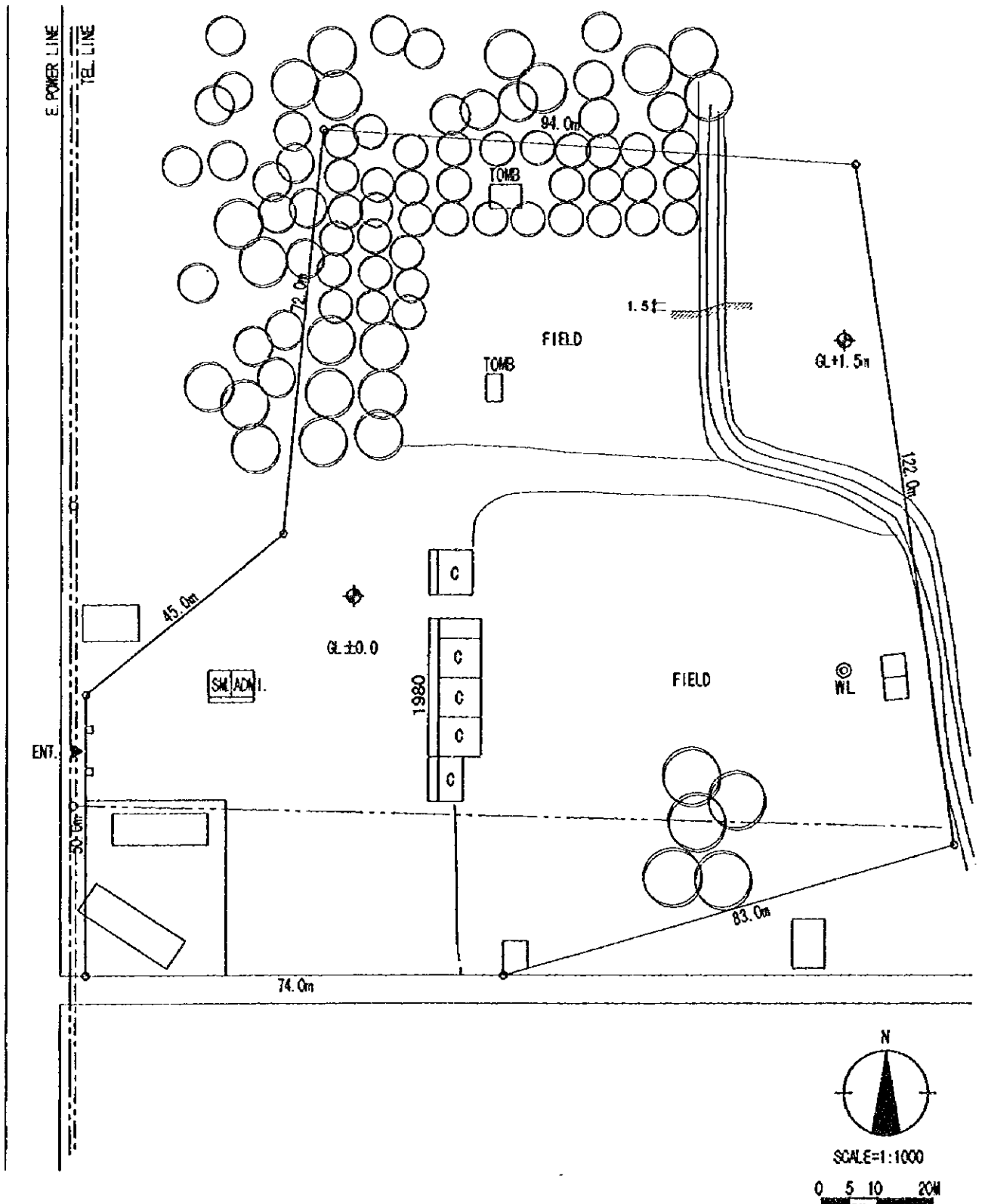
<b>BD2</b>	<b>MY AN</b> DISTRICT : PHU MY COMMUNE : MY AN	SITE AREA : 1,000sqm FLOOD LEVEL : NONE WATER LEVEL : GL-15.0m POWER SUPPLY : NONE	SOIL FILL : NONE
------------	--	---	------------------

**NEW SITE**



<p><b>BD2</b></p>	<p><b>MY AN</b>          DISTRICT : PHU MY          COMMUNE : MY AN</p>	<p>BLDG. TYPE : 11A          TOILET TYPE : A          CLASS ROOM : 11CR</p>	<p>FOUNDATION : B          FL. : GL+0.7m</p>
-------------------	---	---	--

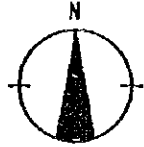
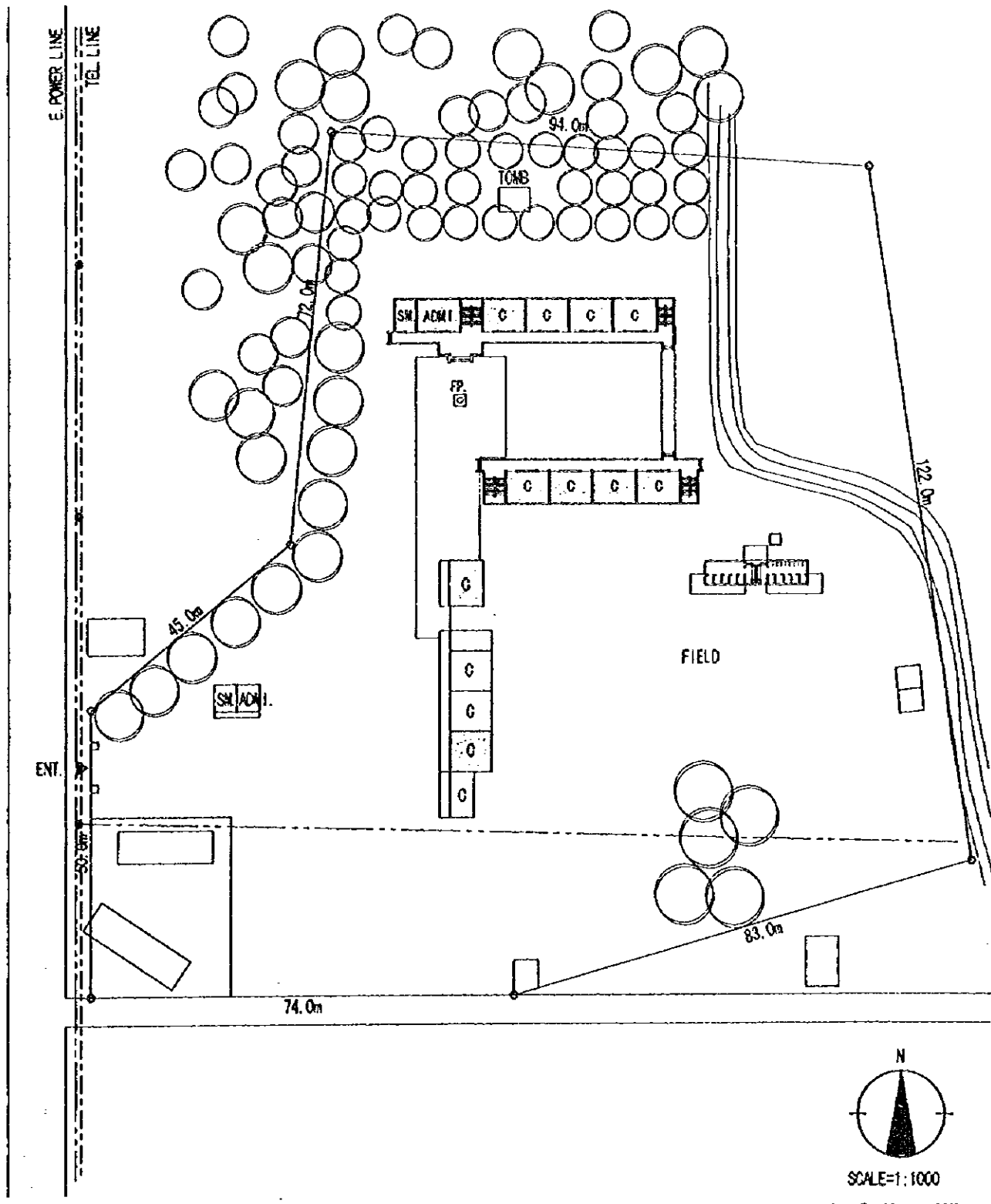
**EXT. SITE**



SCALE=1:1000  
0 5 10 20M

<p><b>BD3</b></p>	<p><b>AN HOA</b> DISTRICT : AN LAO COMMUNE : AN HOA</p>	<p>SITE AREA : 26,043spm FLOOD LEVEL : GL+0.7m WATER LEVEL : POWER SUPPLY : AVAILABLE</p>	<p>SOIL FILL : NONE</p>
-------------------	---	---	-------------------------

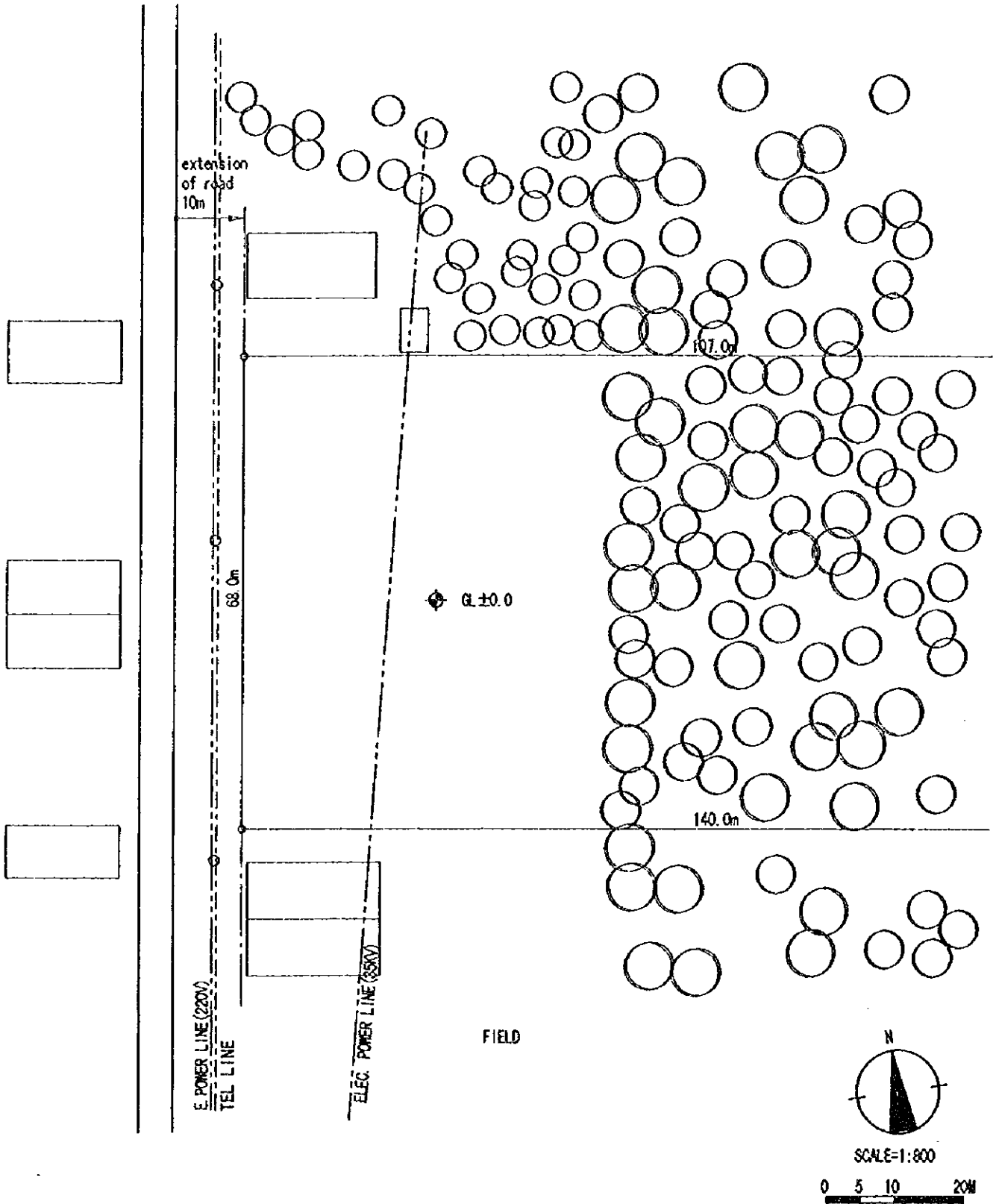
**EXT SITE**



SCALE=1:1000  
0 5 10 20M

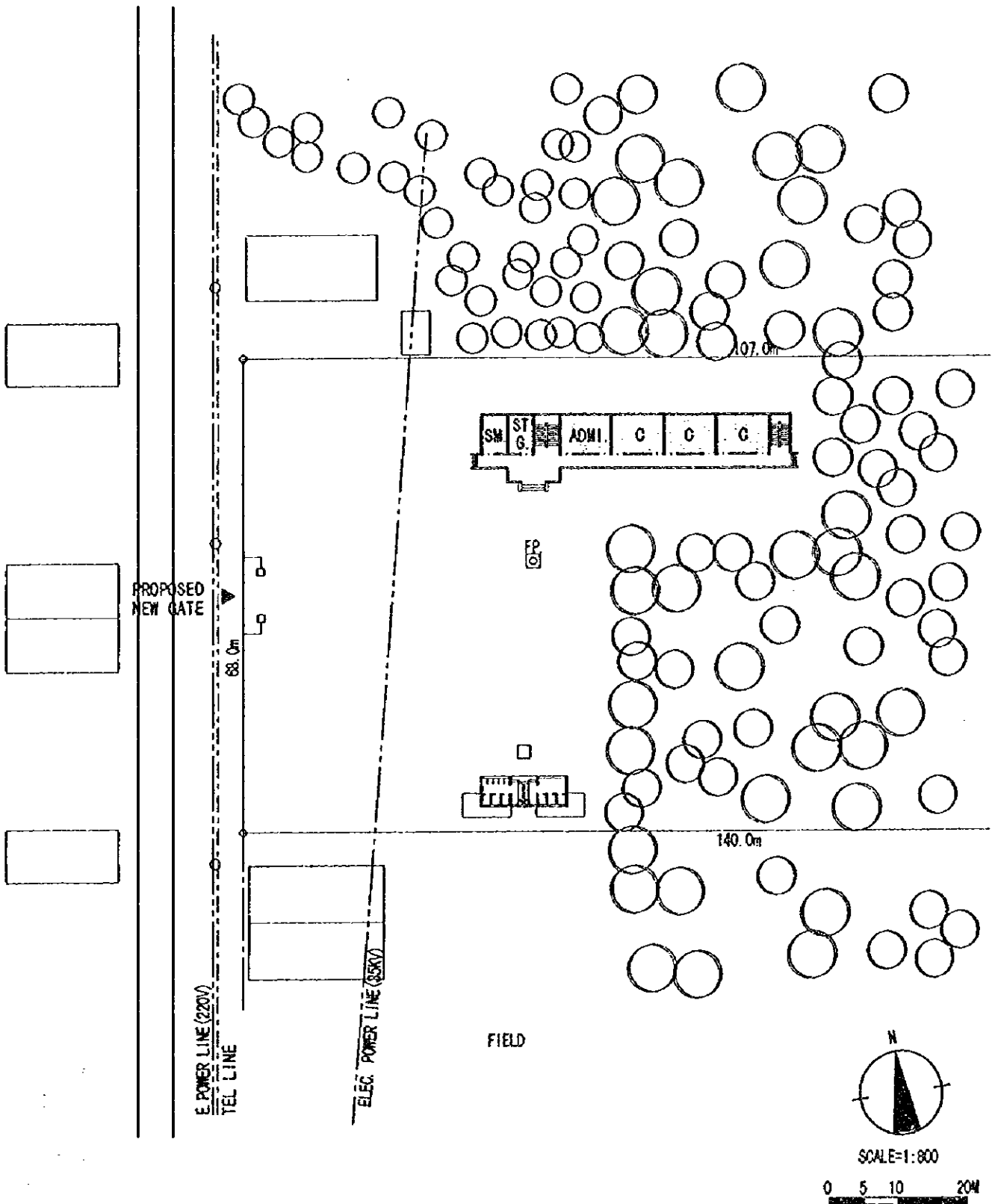
<p><b>BD3</b></p>	<p><b>AN HOA</b> DISTRICT : AN LAO COMMUNE : AN HOA</p>	<p>BLDG. TYPE : 8+9A TOILET TYPE : B CLASS ROOM : 17CR+(2CR)</p>	<p>FOUNDATION : A FL. : GL+0.7m</p>
-------------------	---	--	---

**NEW SITE**



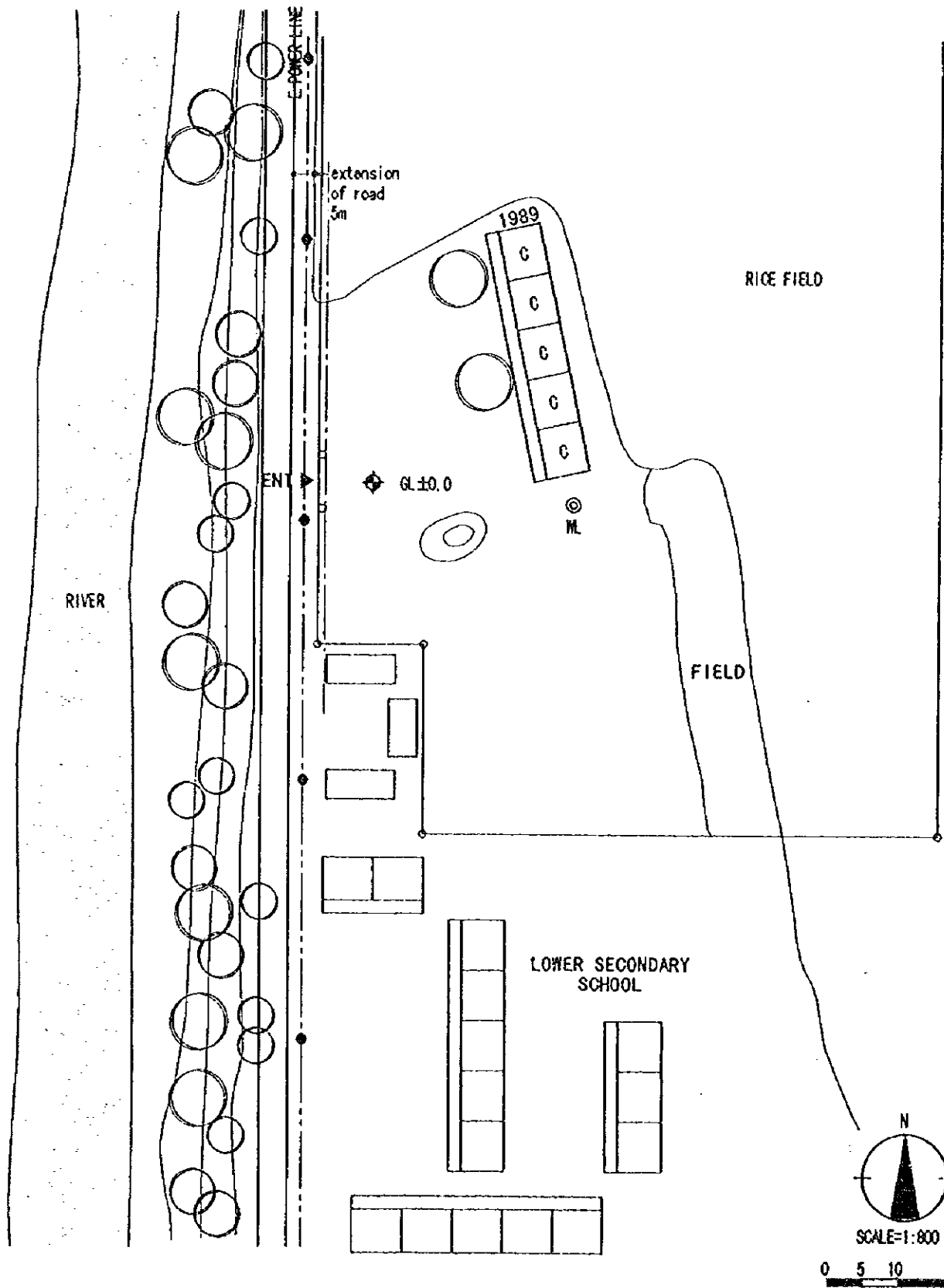
<b>BD4</b>	<b>CANH HIEP</b> DISTRICT : VAN CANH COMMUNE : CANH HIEP	SITE AREA : 10,000spm FLOOD LEVEL : NONE WATER LEVEL : GL-8.0m POWER SUPPLY : AVAILABLE	SOIL FILL : NONE
------------	--	--	------------------

**NEW SITE**



<p><b>BD4</b></p>	<p><b>CANH HIEP</b>          DISTRICT : VAN CANH          COMMUNE : CANH HIEP</p>	<p>BLDG. TYPE : 10          TOILET TYPE : A          CLASS ROOM : 8CR</p>	<p>FOUNDATION : A          FL. : GL+0.7m</p>
-------------------	---	---	--

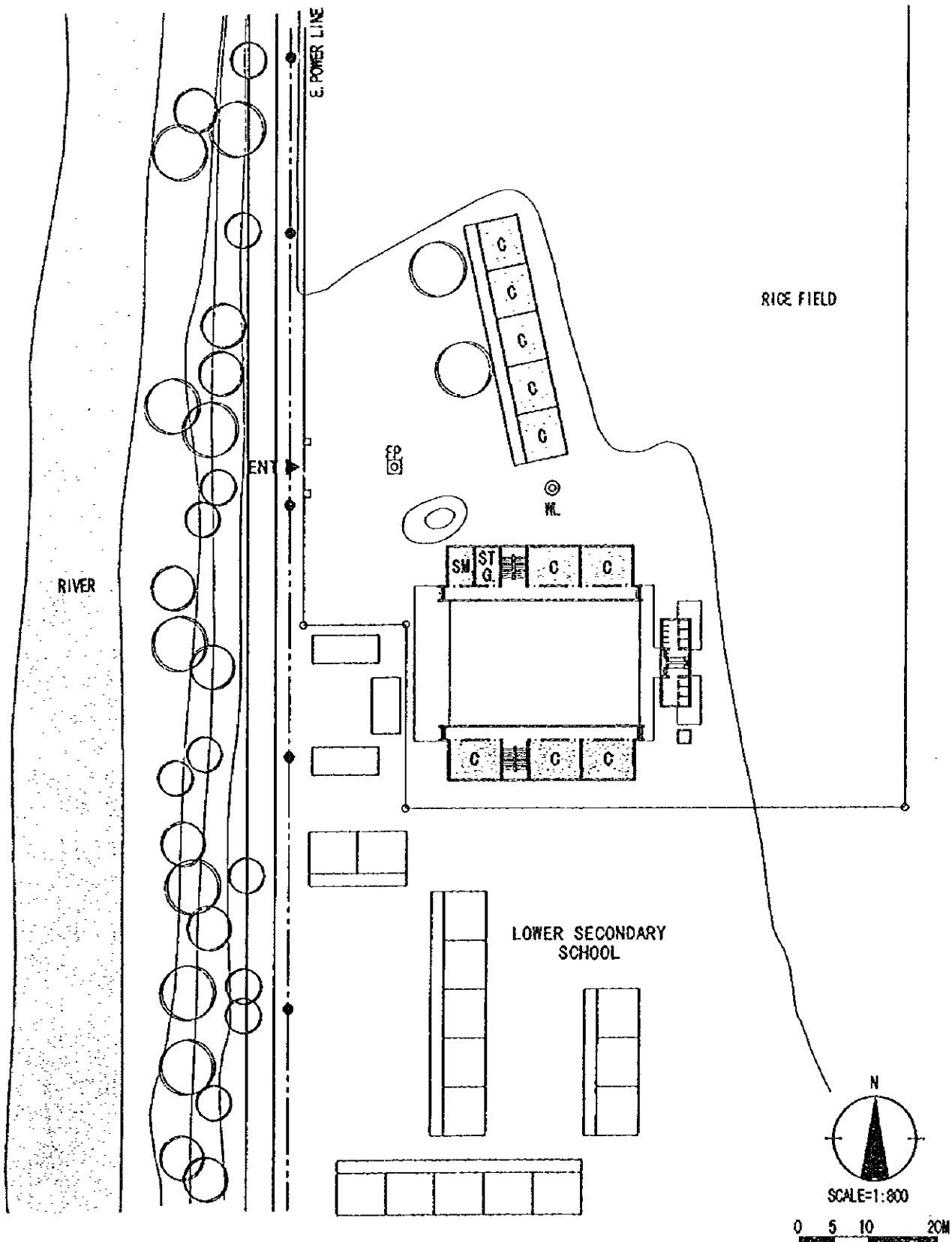
**EXT. SITE**



<p><b>BD5</b></p>	<p><b>VINH THINH</b>          DISTRICT : VINH THINH          COMMUNE : VINH THINH</p>	<p>SITE AREA : 9,900sqm          FLOOD LEVEL : GL+0.5m          WATER LEVEL : GL-7.0m          POWER SUPPLY : AVAILABLE</p>	<p>SOIL FILL : NONE</p>
-------------------	---	---	-------------------------

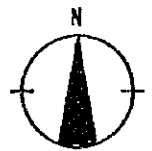
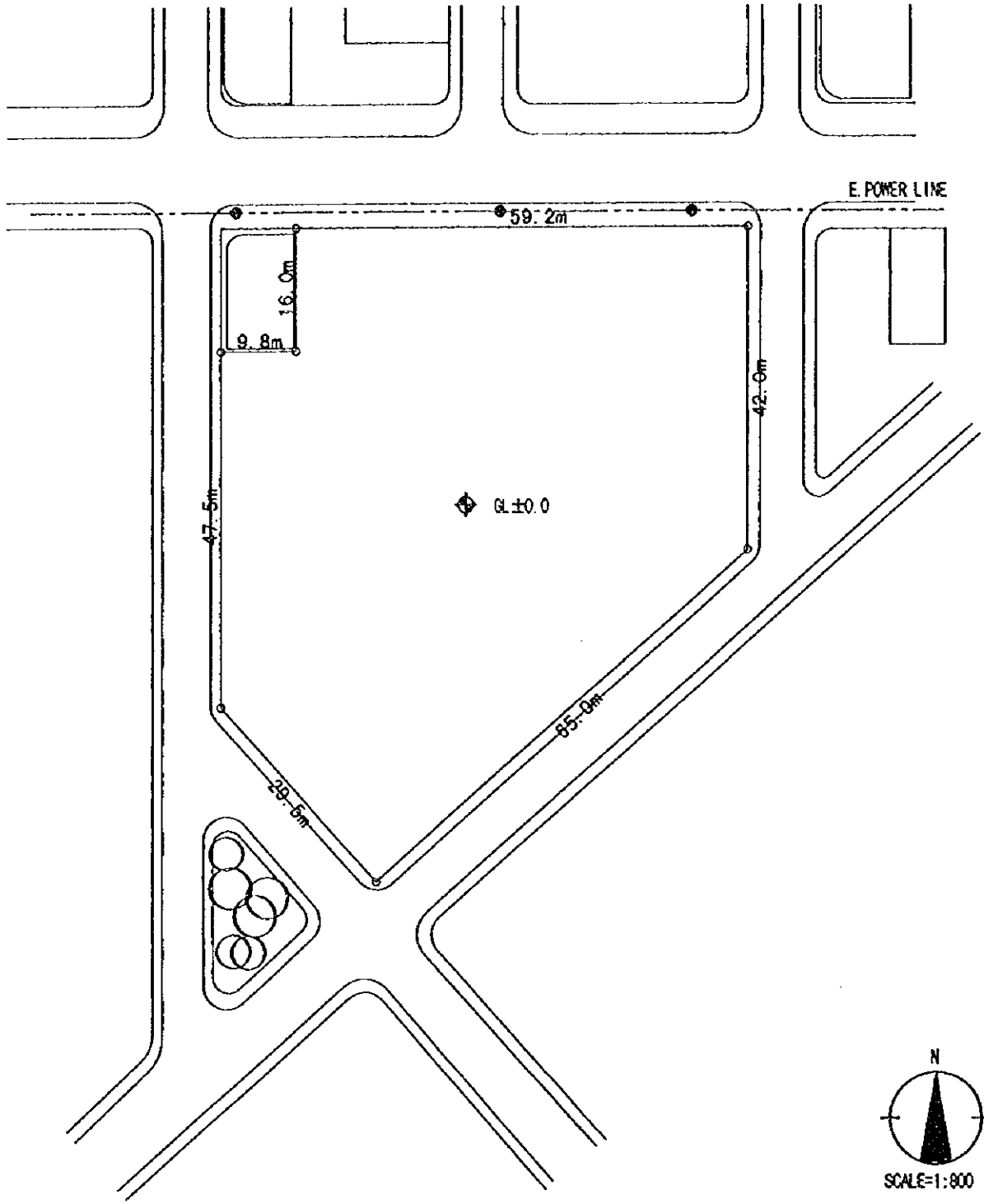


**EXT. SITE**



<b>BD5</b>	<b>VINH THINH</b> DISTRICT : VINH THANG COMMUNE : VINH THINH	BLOG. TYPE : 8+8 TOILET TYPE : A CLASS ROOM : 11CR+(5CR)	FOUNDATION : C FL. : GL+0.7m
------------	--	--	---------------------------------

**NEW SITE**

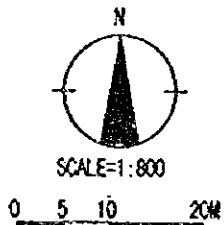
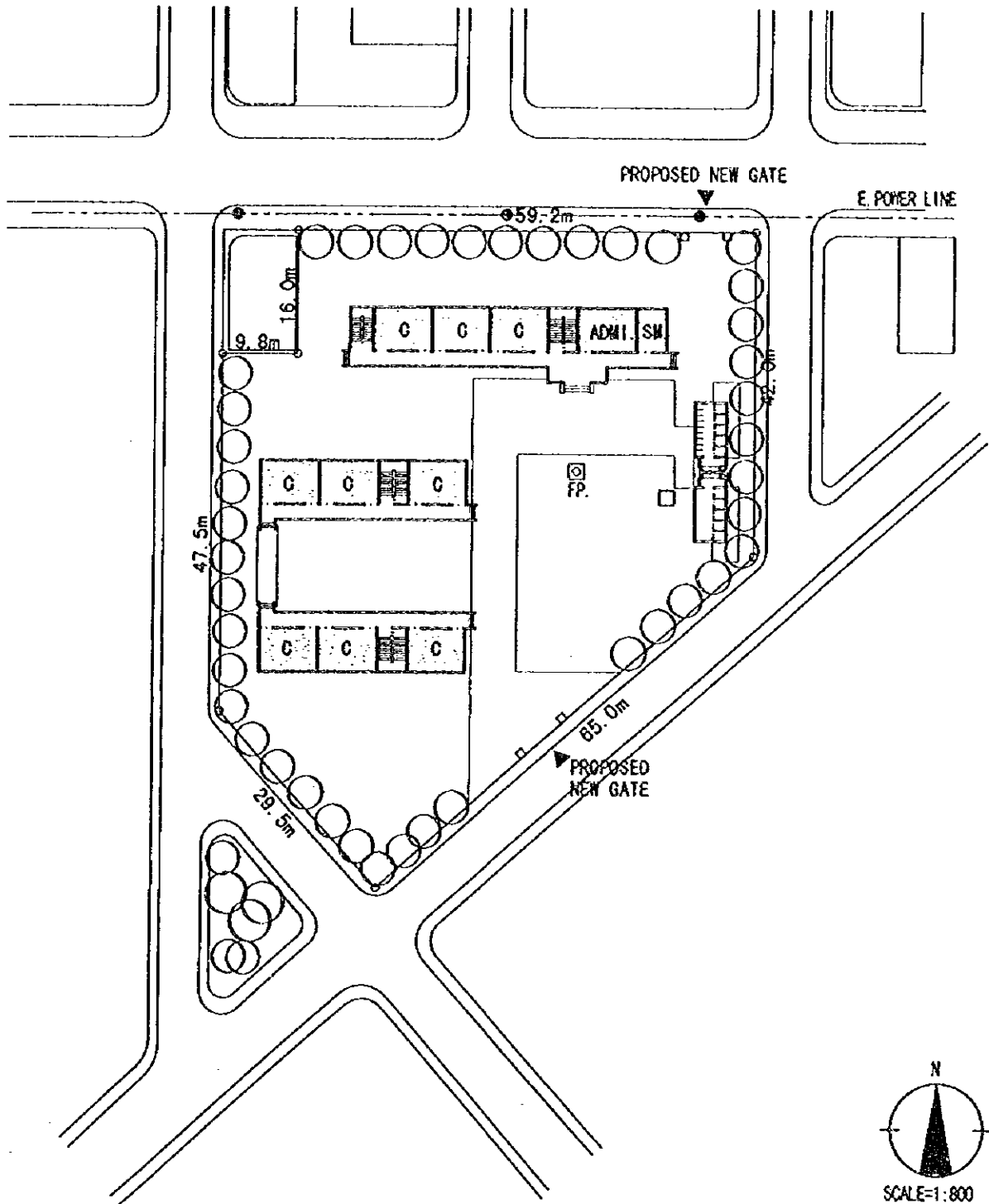


SCALE=1:800



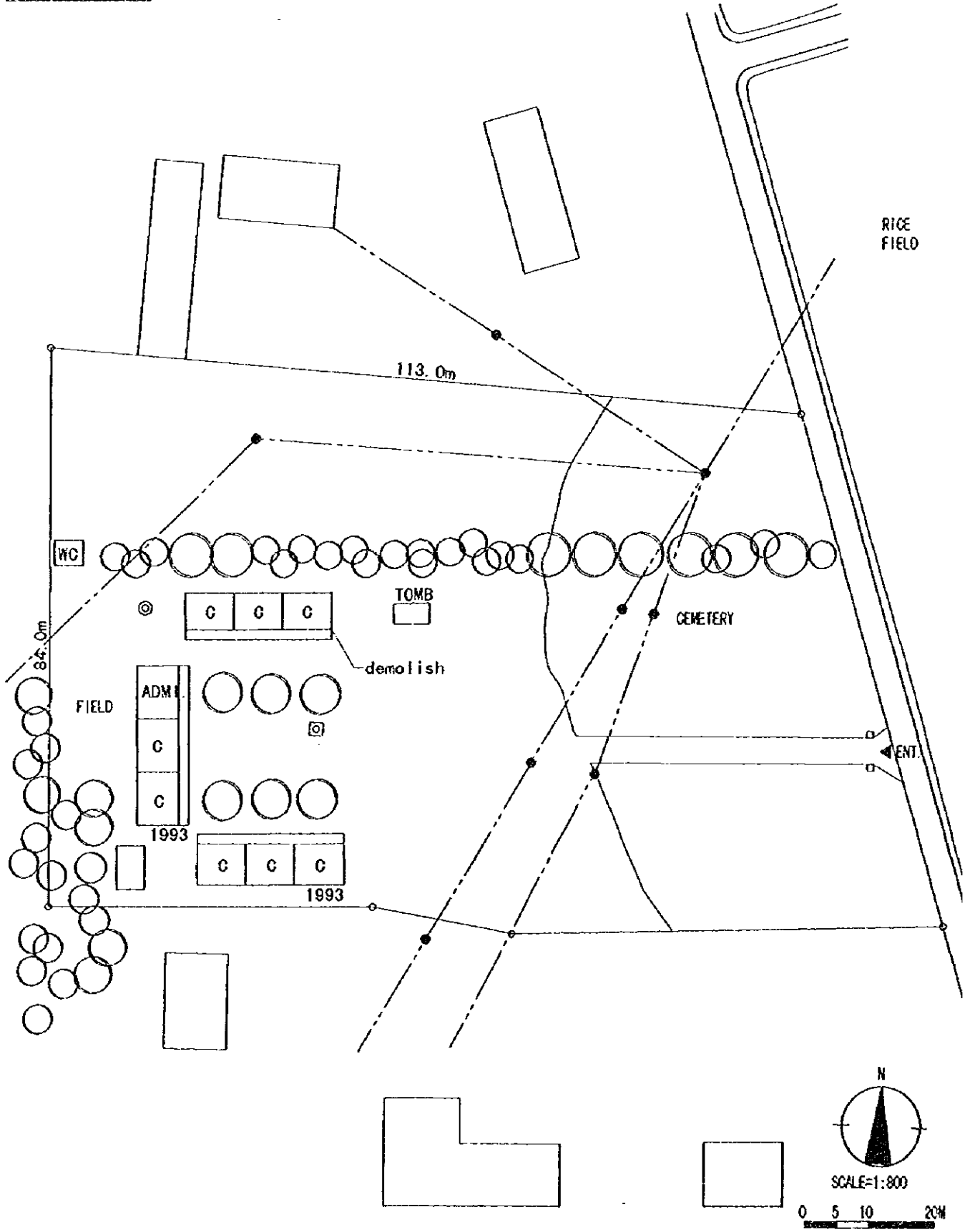
<p><b>BD6</b></p>	<p><b>LE HONG PHONG</b>          DISTRICT : QUI NHON          COMMUNE : LE HONG PHONG</p>	<p>SITE AREA : 4,385spm          FLOOD LEVEL : NONE          WATER LEVEL : GL-8.0m          POWER SUPPLY : AVAILABLE</p>	<p>SOIL FILL : NONE</p>
-------------------	---	--	-------------------------

**NEW SITE**



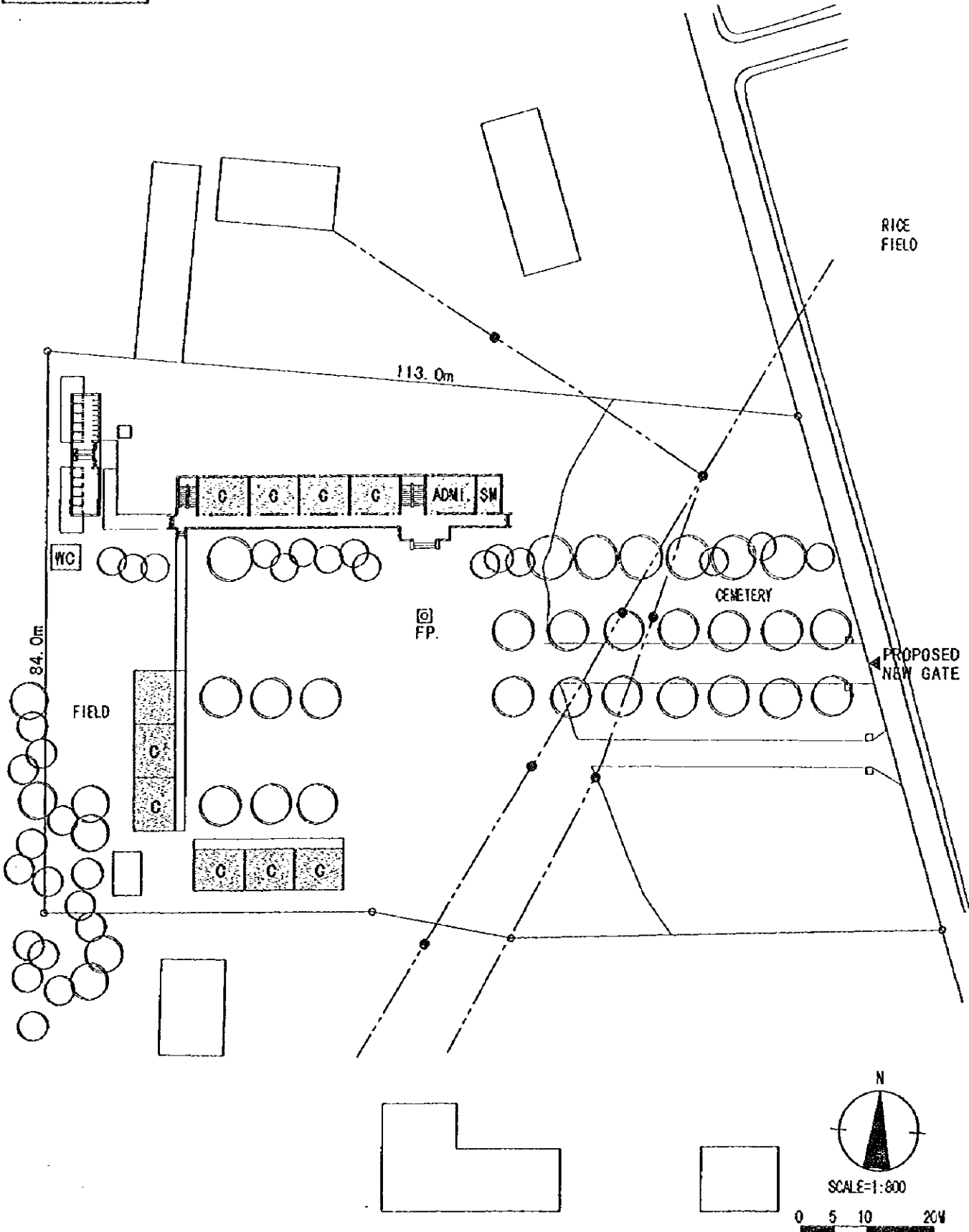
<b>BD6</b>	<b>LE HONG PHONG</b> DISTRICT : QUI NHON COMMUNE : LE HONG PHONG	BLDG. TYPE : 8+8+7A TOILET TYPE : B CLASS ROOM : 19CR+(20CR)	FOUNDATION : B FL. : GL+0.7m
------------	--	--	---------------------------------

**EXT. SITE**



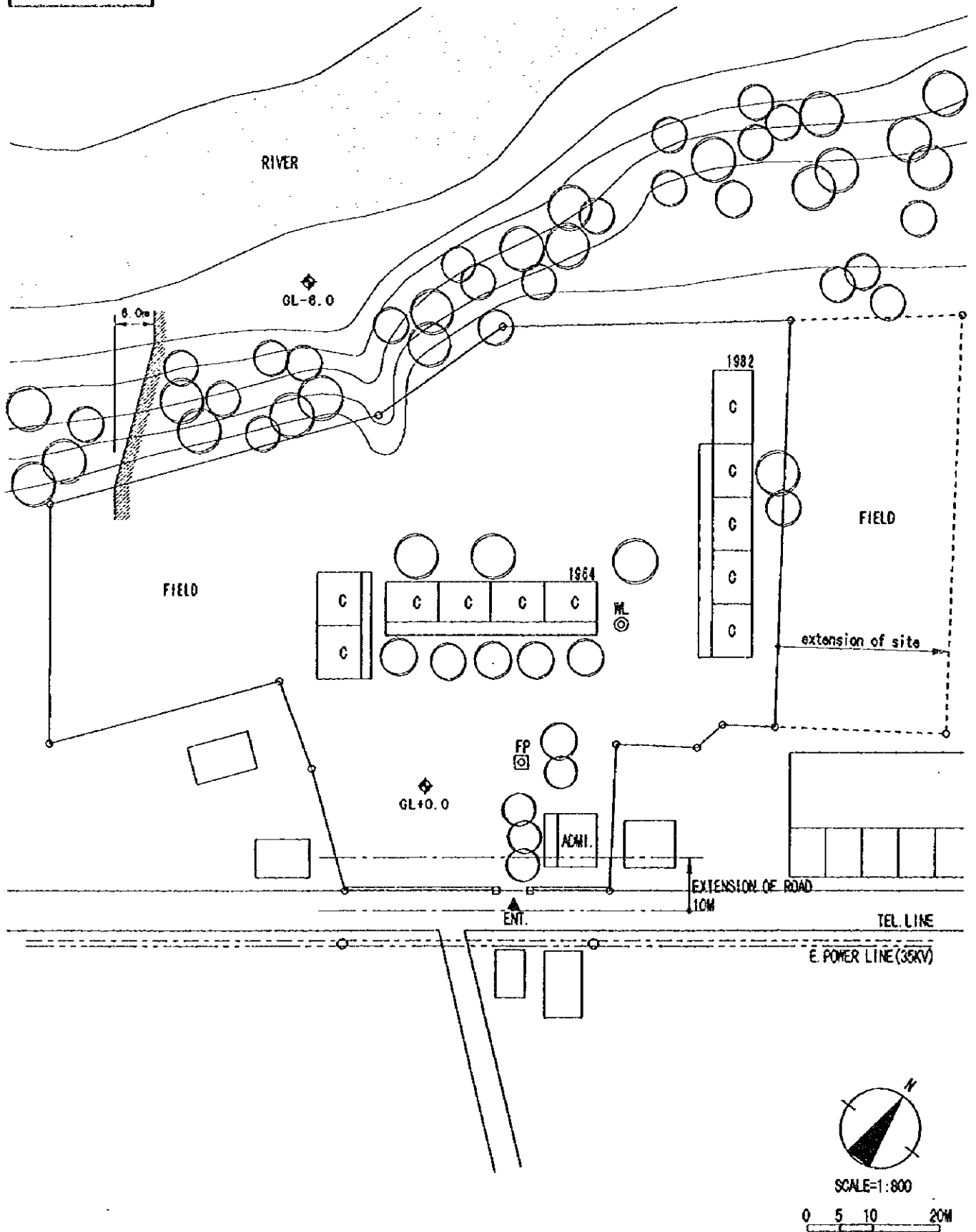
<p><b>BD7</b></p>	<p><b>PHUOC THANH</b>          DISTRICT : TUY PHUOC          COMMUNE : PHUOC THANH</p>	<p>SITE AREA : 7,200sqm          FLOOD LEVEL : NONE          WATER LEVEL : GL-0.0m          POWER SUPPLY : AVAILABLE</p>	<p>SOIL FILL : NONE</p>
-------------------	--	--	-------------------------

**EXT. SITE**



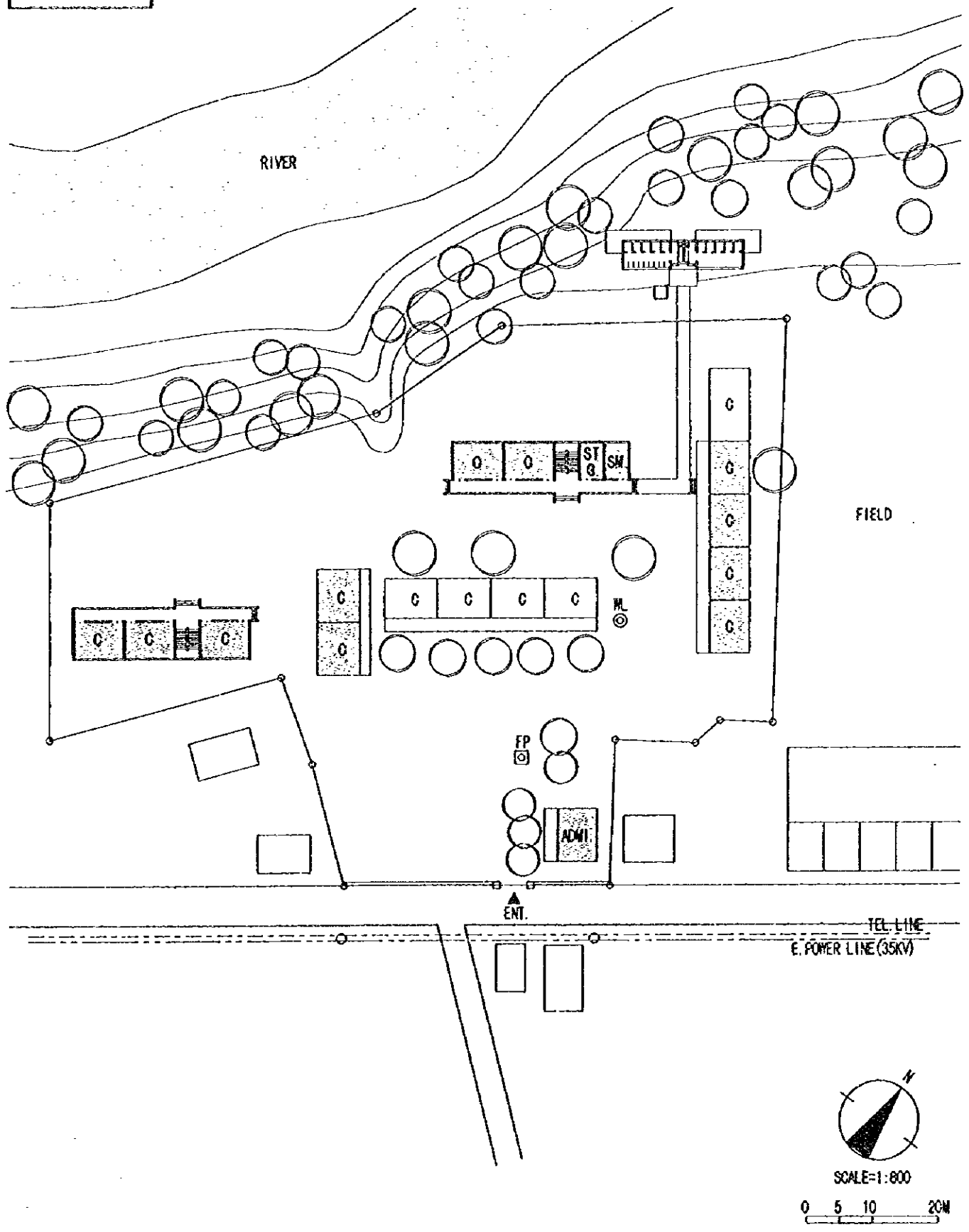
<p><b>BD7</b></p>	<p><b>PHUOC THANH</b>          DISTRICT : TUY PHUOC          COMMUNE : PHUOC THANH</p>	<p>BLDG. TYPE : 9A          TOILET TYPE : B          CLASS ROOM : 9CR+(6CR)</p>	<p>FOUNDATION : 8          FL. : GL+0.7m</p>
-------------------	--	---	--

**EXT. SITE**



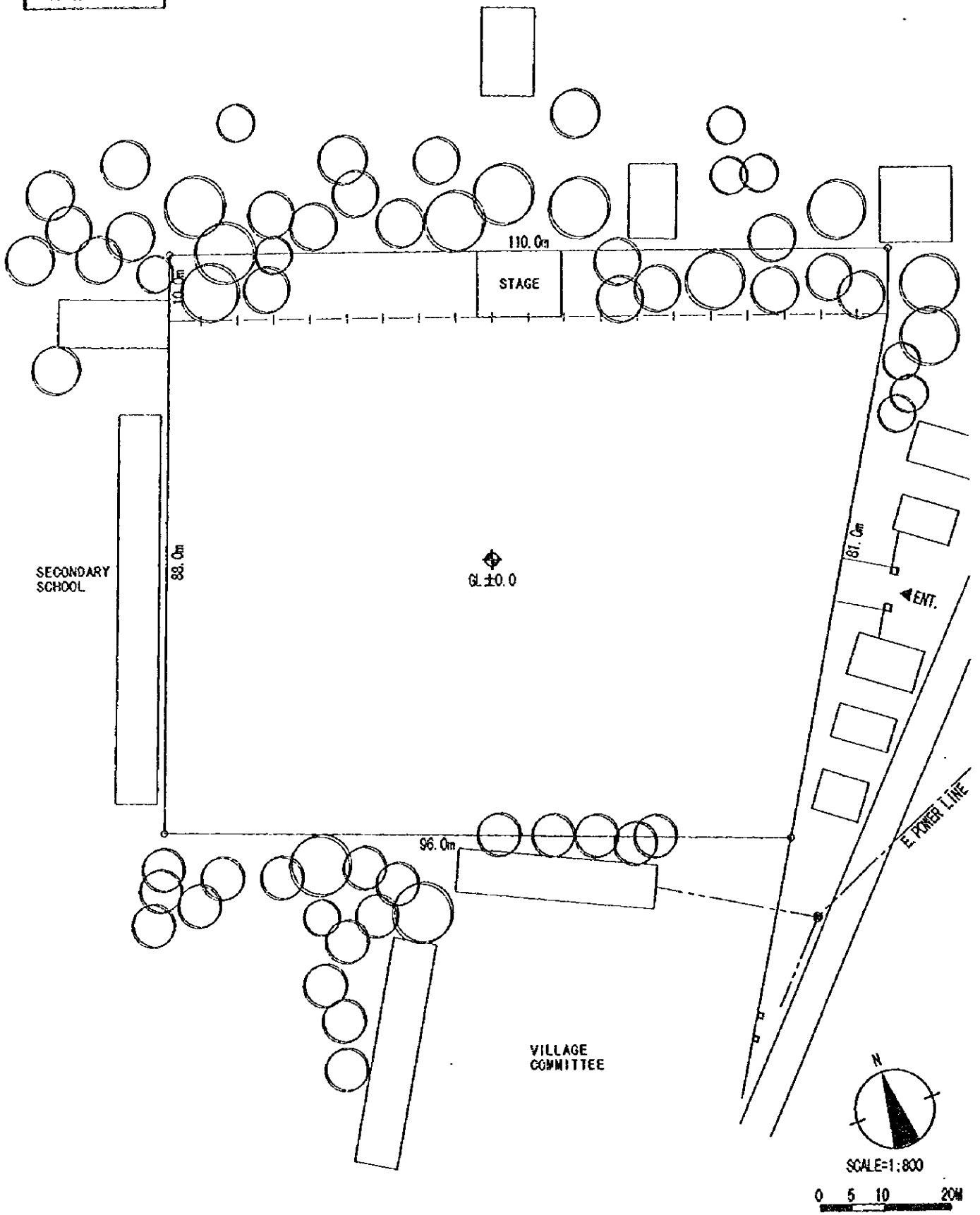
<p><b>BD8</b></p>	<p><b>TAY PHU</b>          DISTRICT : TAY SON          COMMUNE : TAY PHU</p>	<p>SITE AREA : 8,390spm          FLOOD LEVEL : <math>GL+0.5m</math>          WATER LEVEL : <math>GL-10.0m</math>          POWER SUPPLY : AVAILABLE</p>	<p>SOIL FILL : NONE</p>
-------------------	--	--	-------------------------

**EXT. SITE**



<p><b>BD8</b></p>	<p><b>TAY PHU</b>          DISTRICT : TAY SON          COMMUNE : TAY PHU</p>	<p>BLOG. TYPE : 6+8          TOILET TYPE : B          CLASS ROOM : 11CR+(6CR)</p>	<p>FOUNDATION : B          FL. : GL+0.7m</p>
-------------------	--	---	--

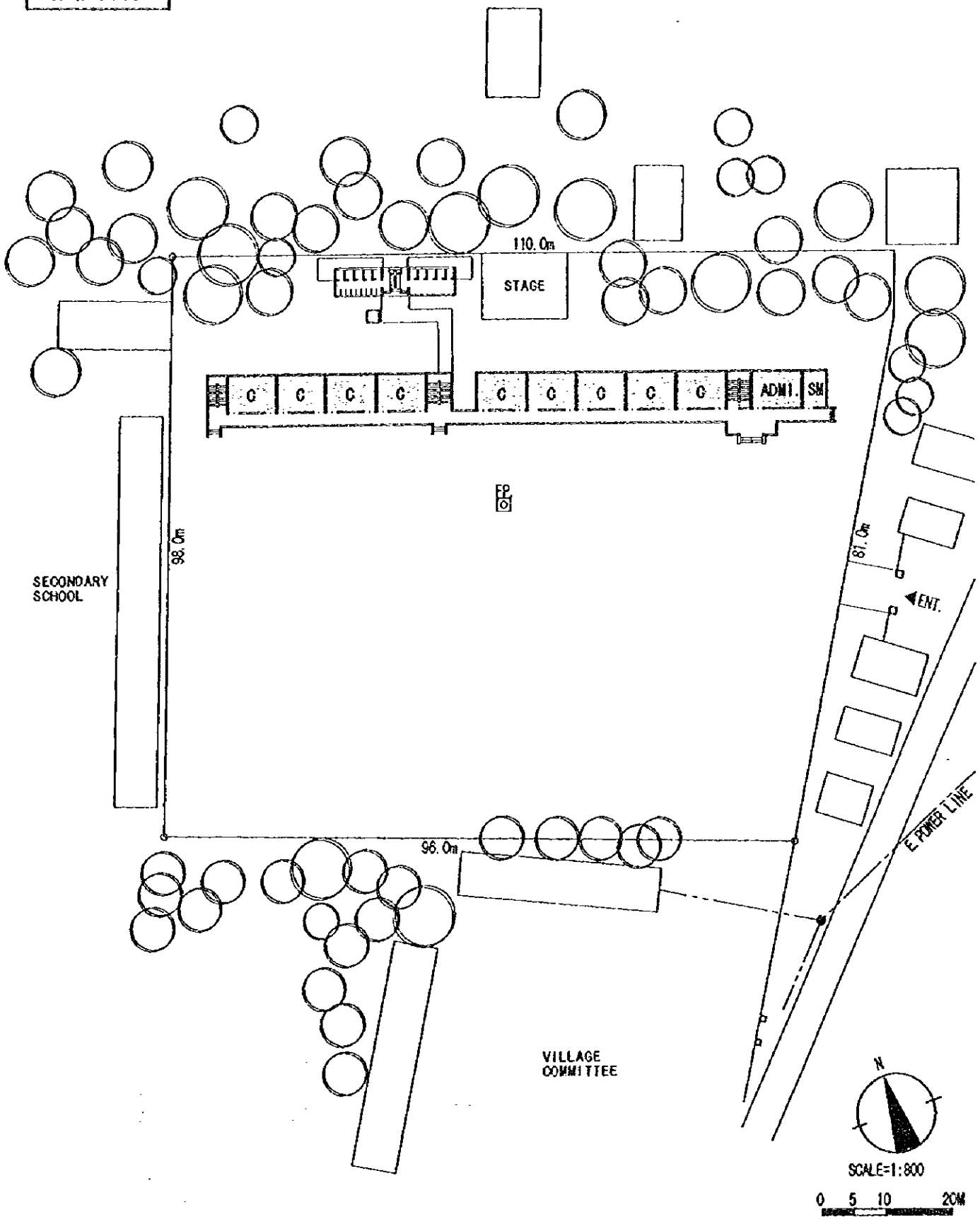
**NEW SITE**



<p><b>BD9</b></p>	<p><b>TAM QUAN NAM</b>          DISTRICT : HOAI MON          COMMUNE : TAM QUAN NAM</p>	<p>SITE AREA : 8, 224sqm          FLOOD LEVEL : GL+0.3m          WATER LEVEL : GL-4.0m          POWER SUPPLY : AVAILABLE</p>	<p>SOIL FILL : NONE</p>
-------------------	---	--	-------------------------

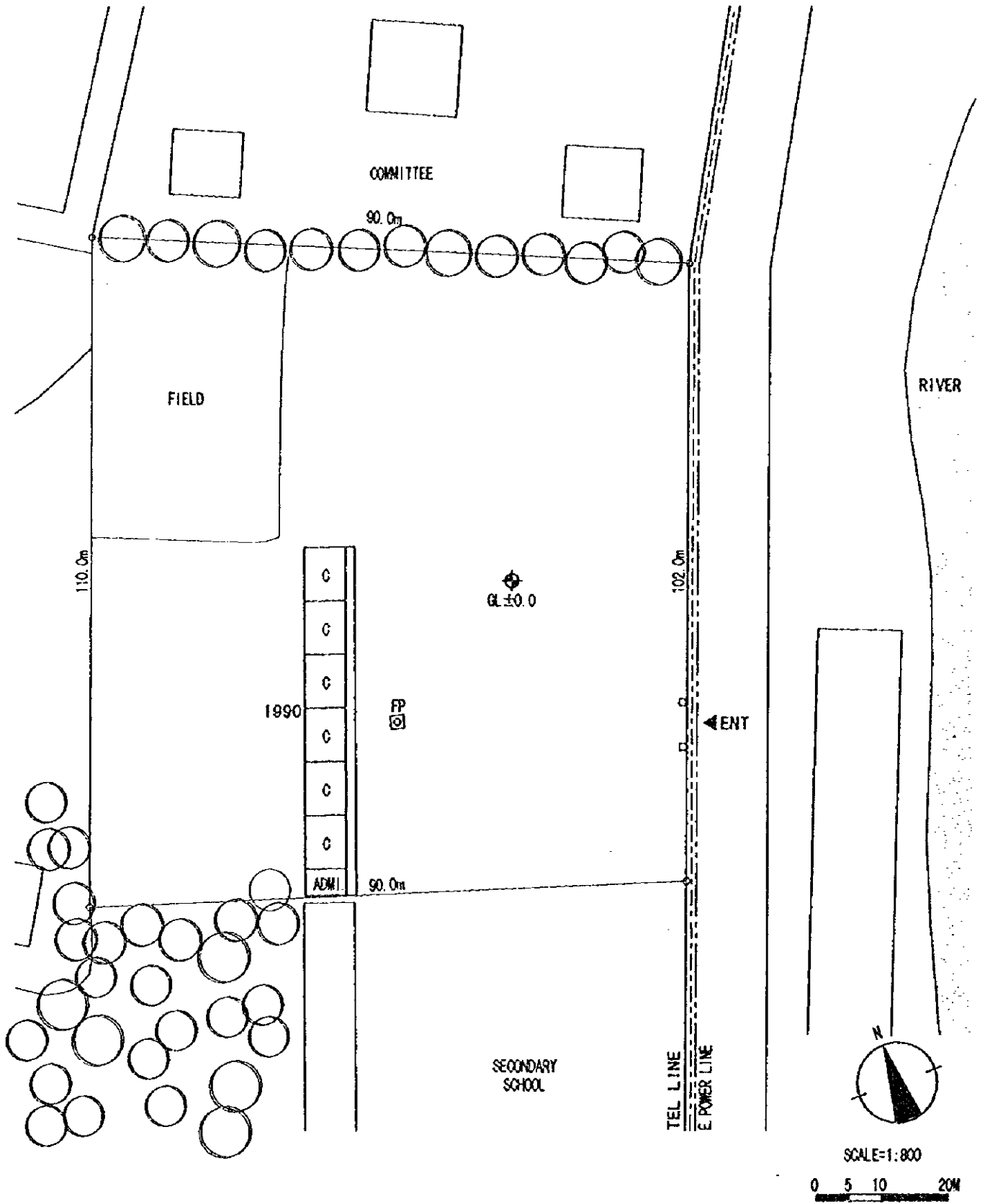


**NEW SITE**



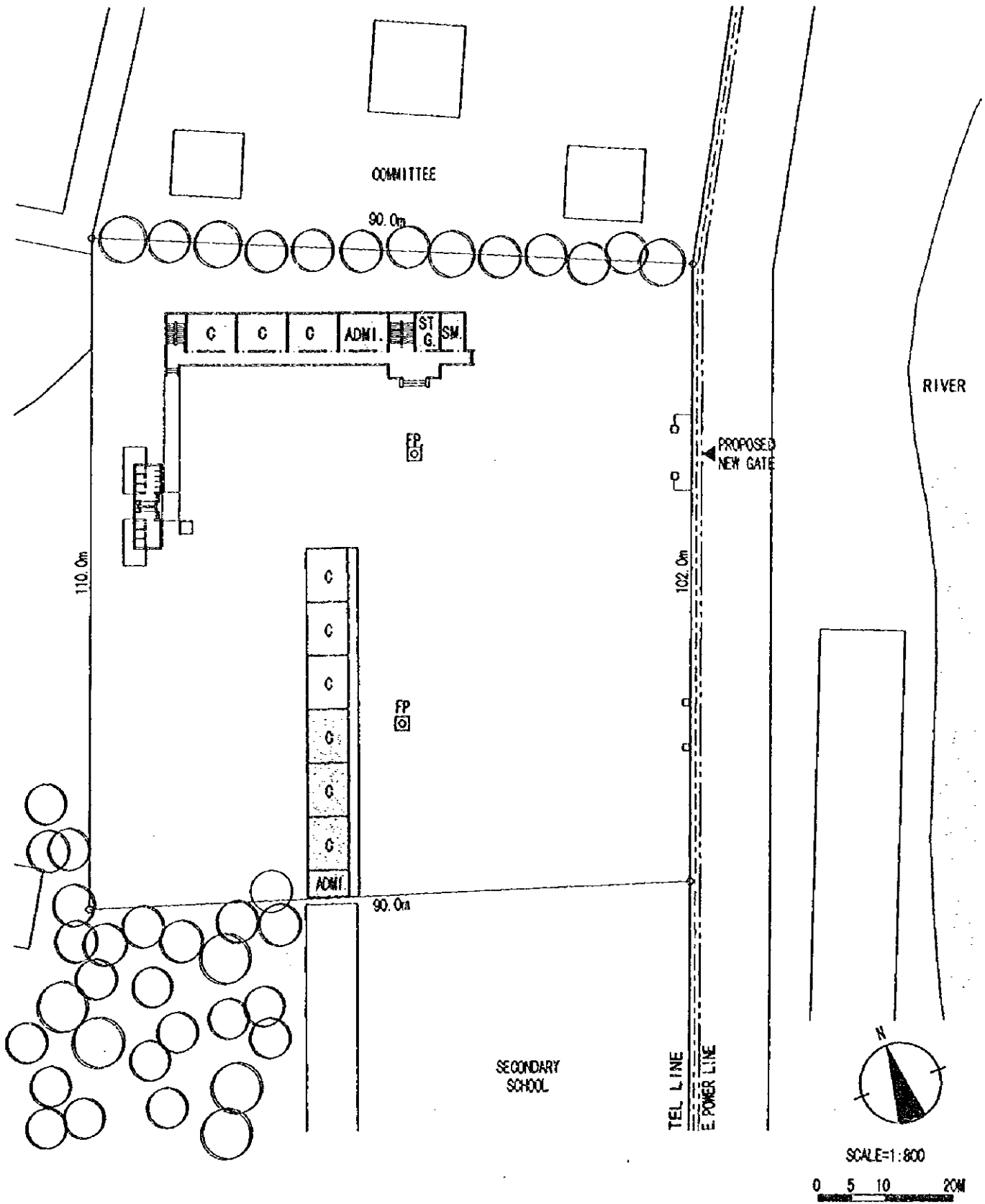
<p><b>BD9</b></p>	<p><b>TAM QUAN NAM</b>          DISTRICT : HOAI NHON          COMMUNE : TAM QUAN NAM</p>	<p>BLDG. TYPE : 8+11A          TOILET TYPE : B          CLASS ROOM : 10CR</p>	<p>FOUNDATION : A          FL. : GL+0.7m</p>
-------------------	--	---	--

**EXT. SITE**



<p><b>BD10</b></p>	<p><b>AN THANH</b>          DISTRICT : HOAI AN          COMMUNE : AN THANH</p>	<p>SITE AREA : 9,460sqm          FLOOD LEVEL : NONE          WATER LEVEL : GL-10.0m          POWER SUPPLY : AVAILABLE</p>	<p>SOIL FILL : NONE</p>
--------------------	--	---	-------------------------

**EXT. SITE**



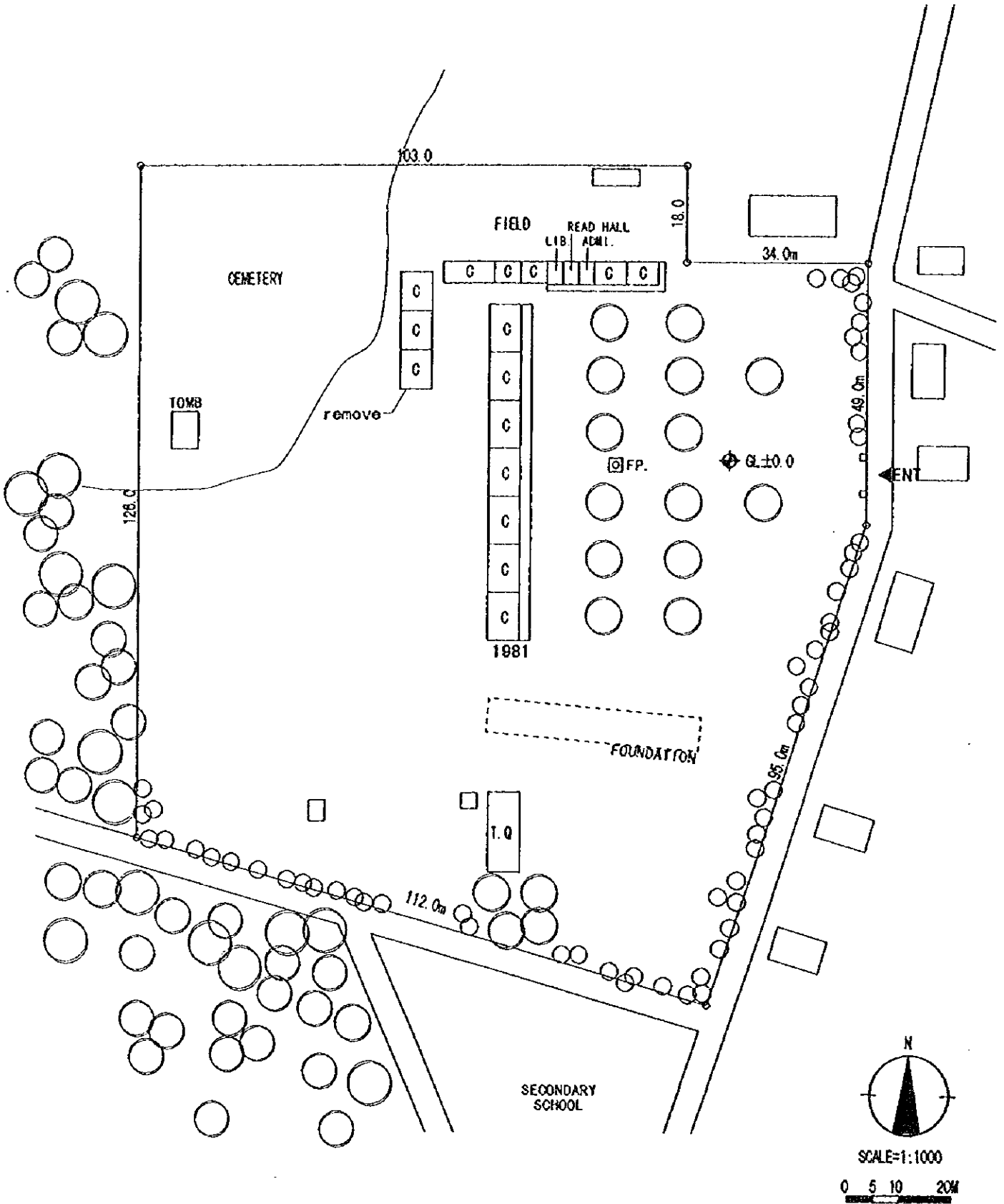
**BD10**

**AN THANH**  
 DISTRICT : HOAI AN  
 COMMUNE : AN THANH

BLDG. TYPE : 10  
 TOILET TYPE : A  
 CLASS ROOM : 9CR+(3CR)

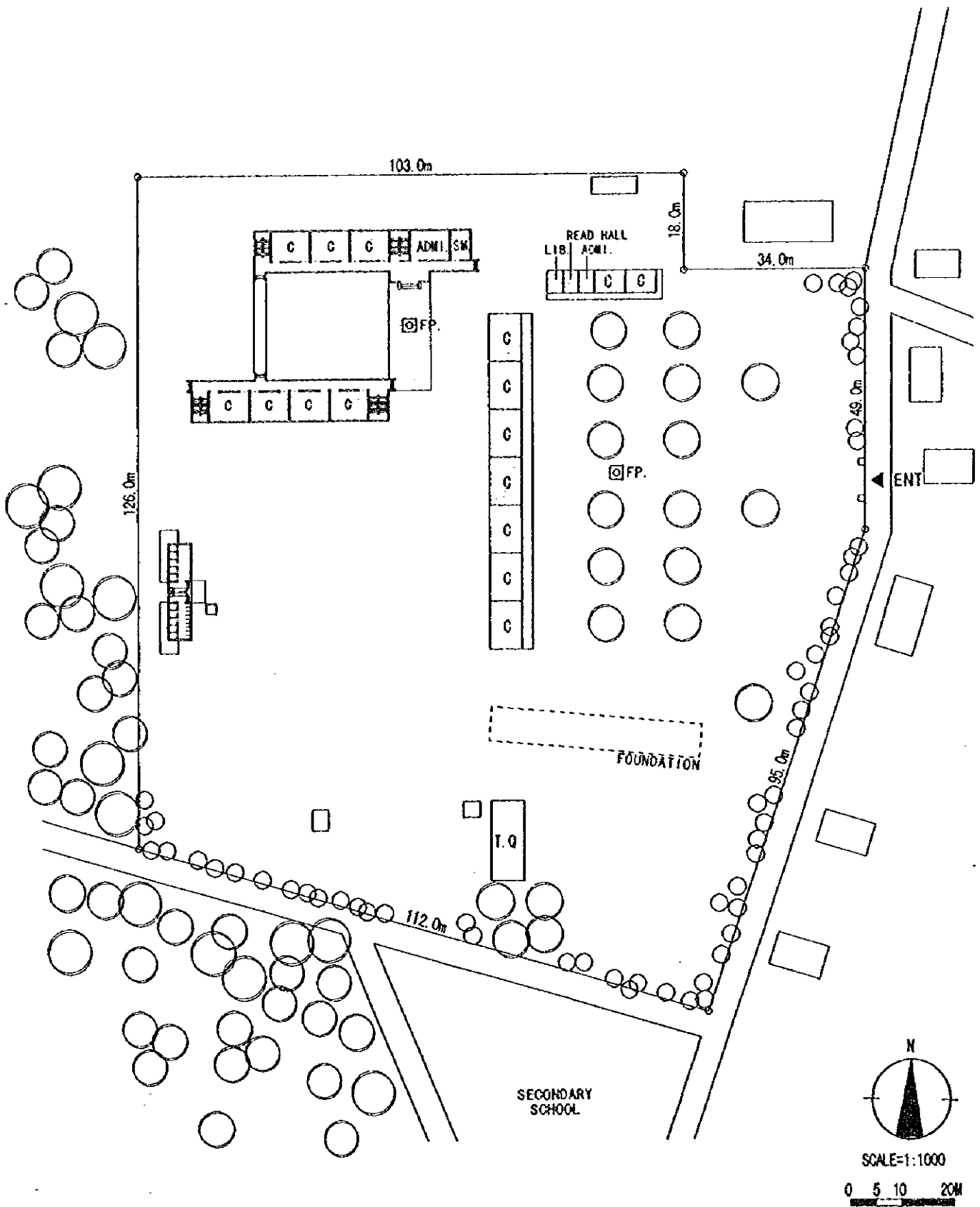
FOUNDATION : B  
 FL. : GL+0.7m

**EXT. SITE**

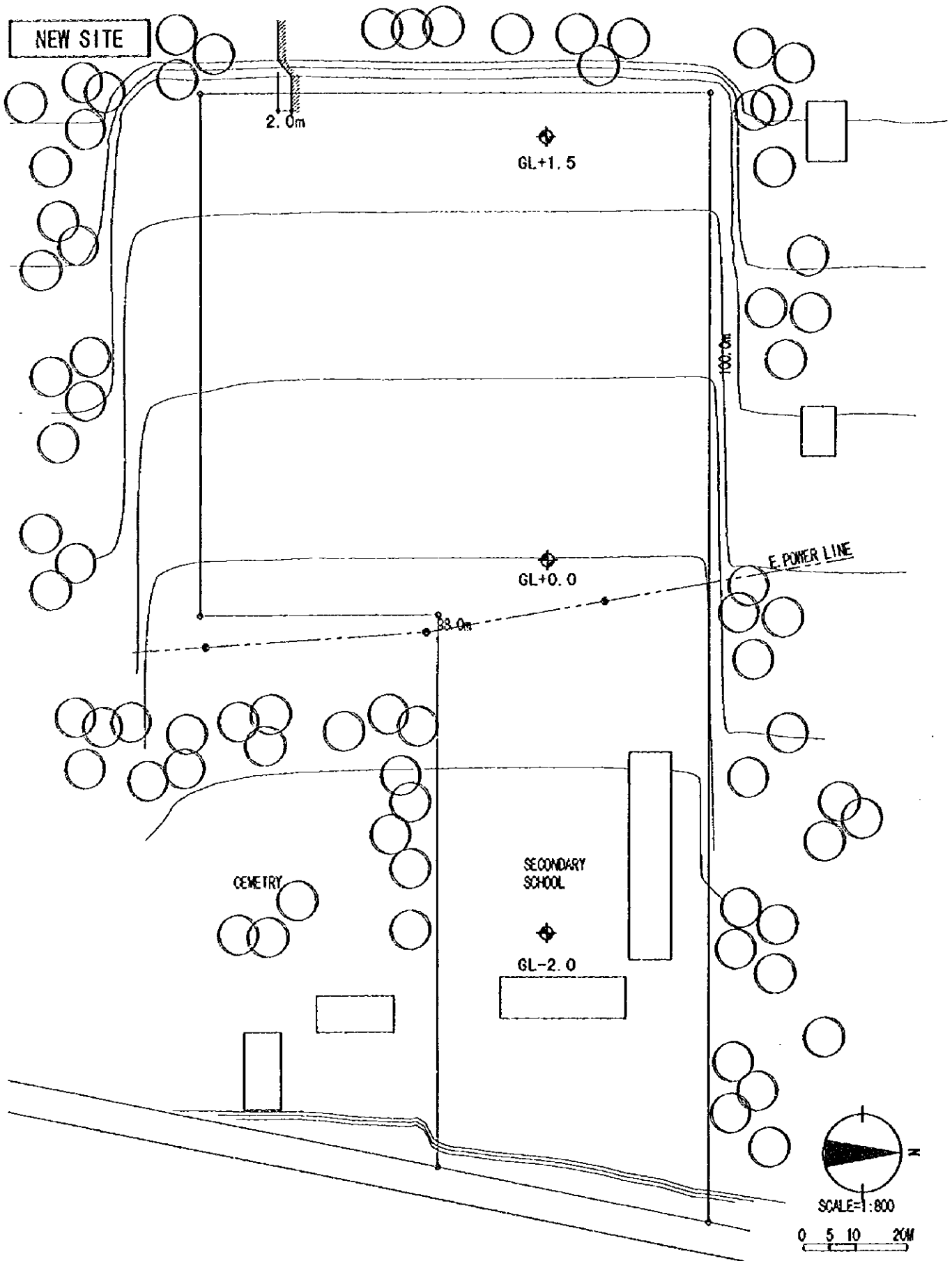


<p><b>BD11</b></p>	<p><b>CAT KHANH</b>          DISTRICT : PHU CAT          COMMUNE : CAT KHANH</p>	<p>SITE AREA : 24,680sqm          FLOOD LEVEL : GL+0.3M          WATER LEVEL : GL-8.0m          POWER SUPPLY : NONE</p>	<p>SOIL FILL : NONE</p>
--------------------	--	---	-------------------------

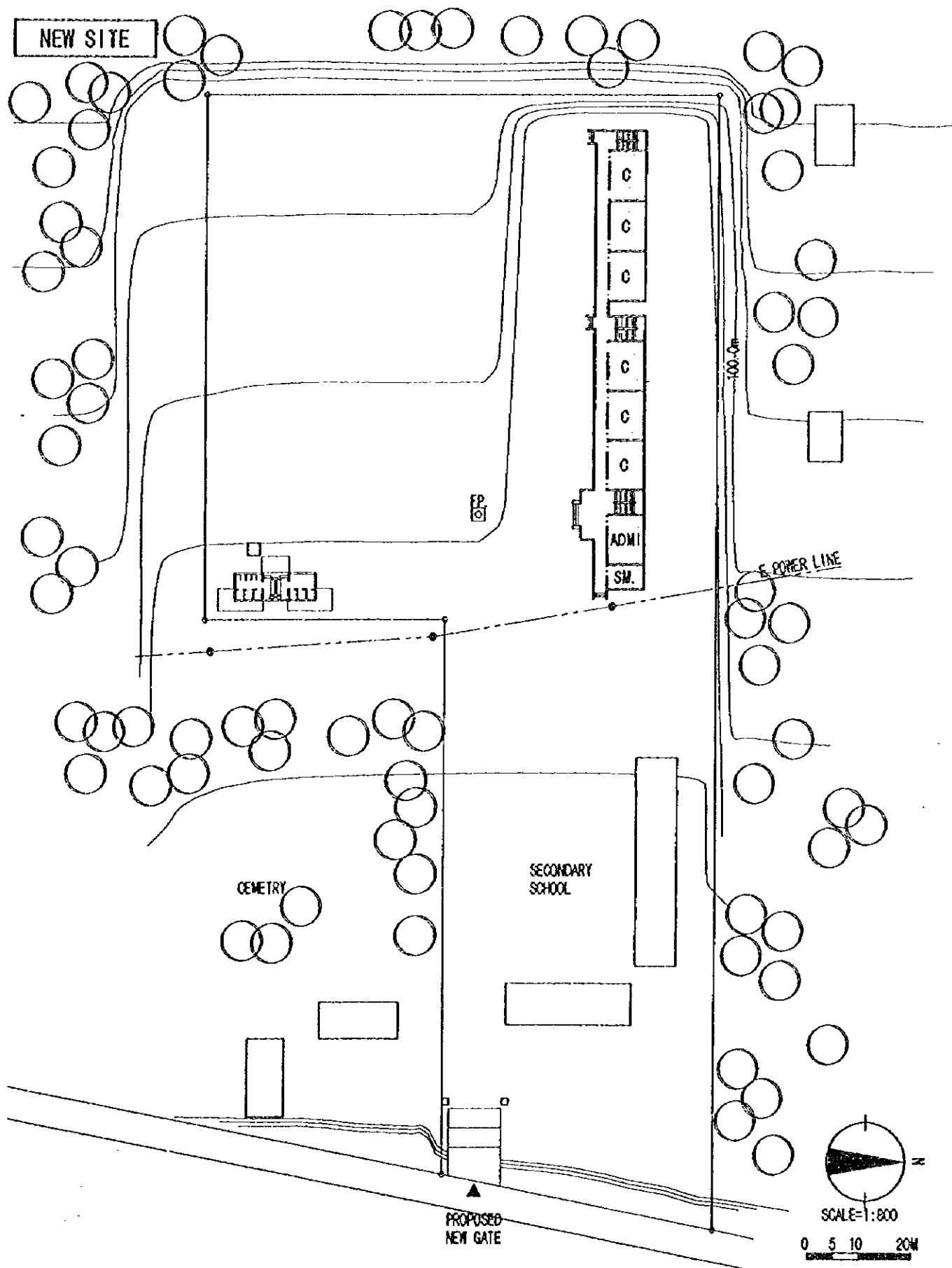
**EXT. SITE**



<p><b>BD11</b></p>	<p><b>CAT KHANH</b>          DISTRICT : PHU CAT          COMMUNE : CAT KHANH</p>	<p>BLDG. TYPE : 8+7A          TOILET TYPE : B          CLASS ROOM : 15CR+(6CR)</p>	<p>FOUNDATION : B          FL. : GL+0.7m</p>
--------------------	--	--	--

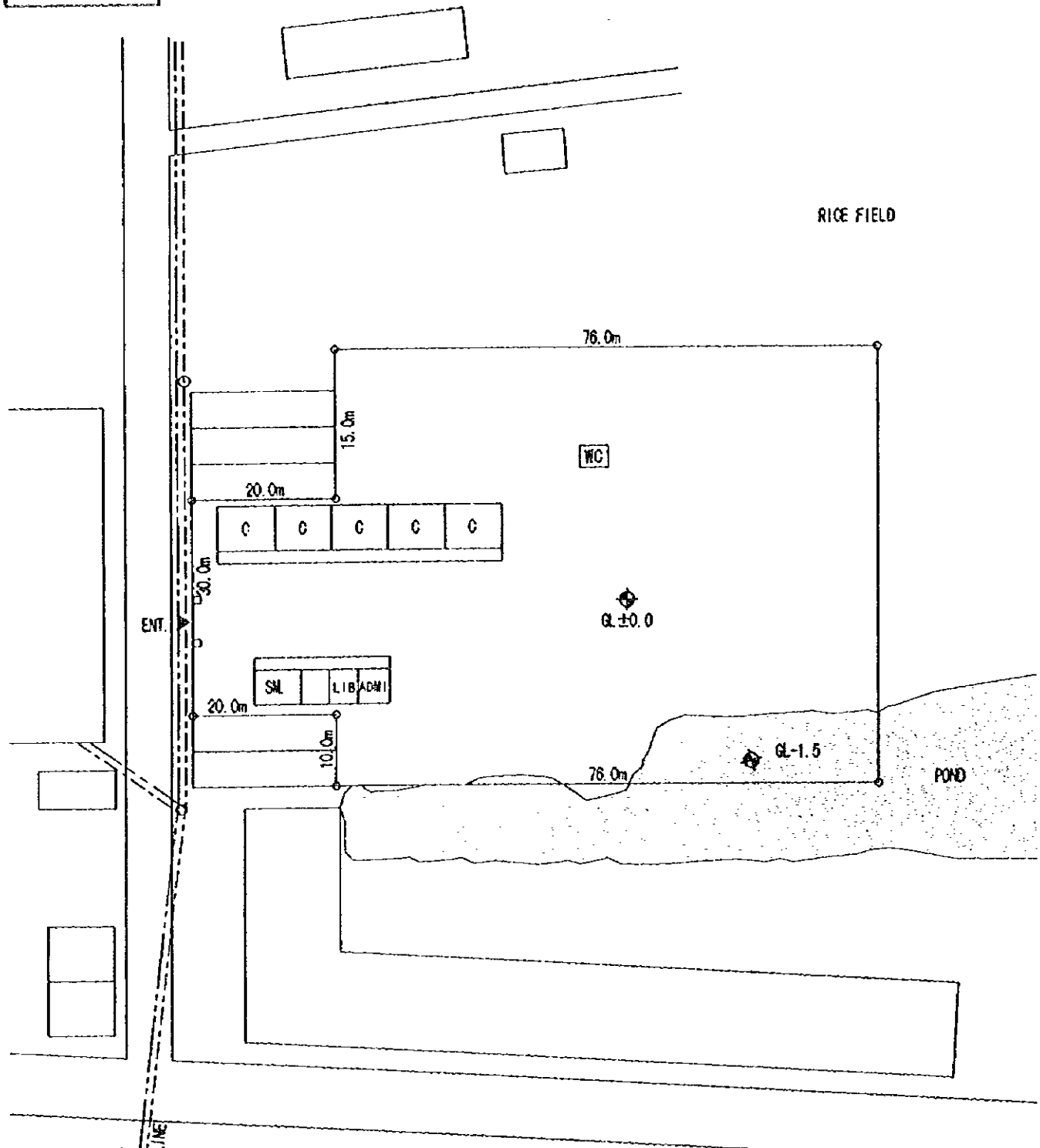


<b>BD12</b>	<b>HOAI HUONG</b> DISTRICT : HOAI NHON COMMUNE : HOAI HUONG	SITE AREA : 10,000spm FLOOD LEVEL : NONE WATER LEVEL : GL-6.0m POWER SUPPLY : AVAILABLE	SOIL FILL : NONE
-------------	---	--	------------------

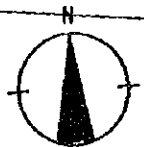


BD12	HOAI HUONG DISTRICT : HOAI NHON COMMUNE : HOAI HUONG	BLDG. TYPE : 6+7A TOILET TYPE : A CLASS ROOM : 13CR	FOUNDATION : B FL. : GL+0.7m
------	--	---	---------------------------------


EXT. SITE



TEL. LINE  
E. POWER LINE



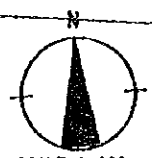
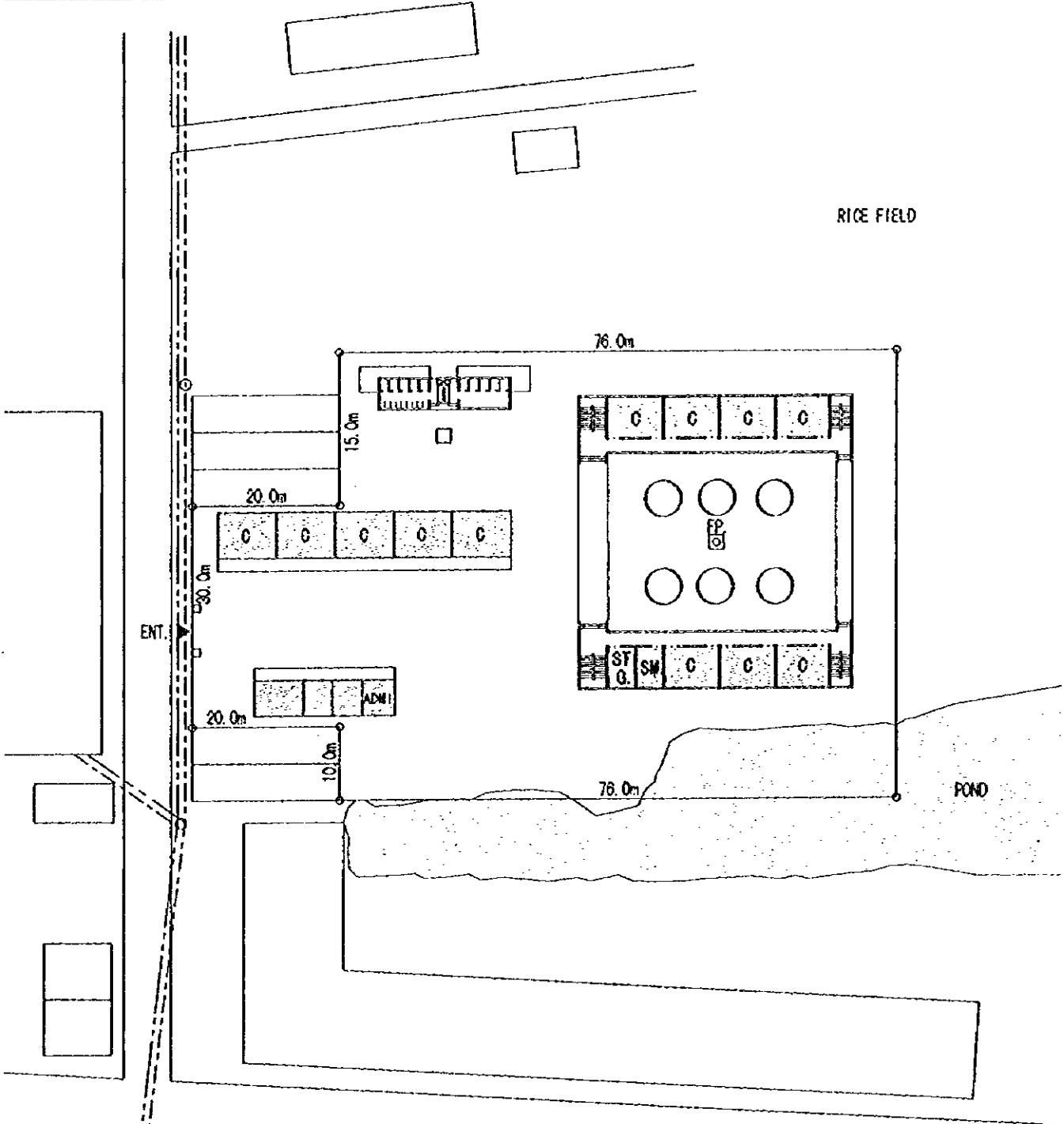
SCALE: 1:800



<b>BD13</b>	<b>NHON BINH</b> DISTRICT : QUI NHON TOWN COMMUNE : NHON BINH	SITE AREA : 5,131spm FLOOD LEVEL : GL+0.5m WATER LEVEL : GL-7.0m POWER SUPPLY : AVAILABLE	SOIL FILL : NONE
-------------	---	--	------------------



EXT. SITE

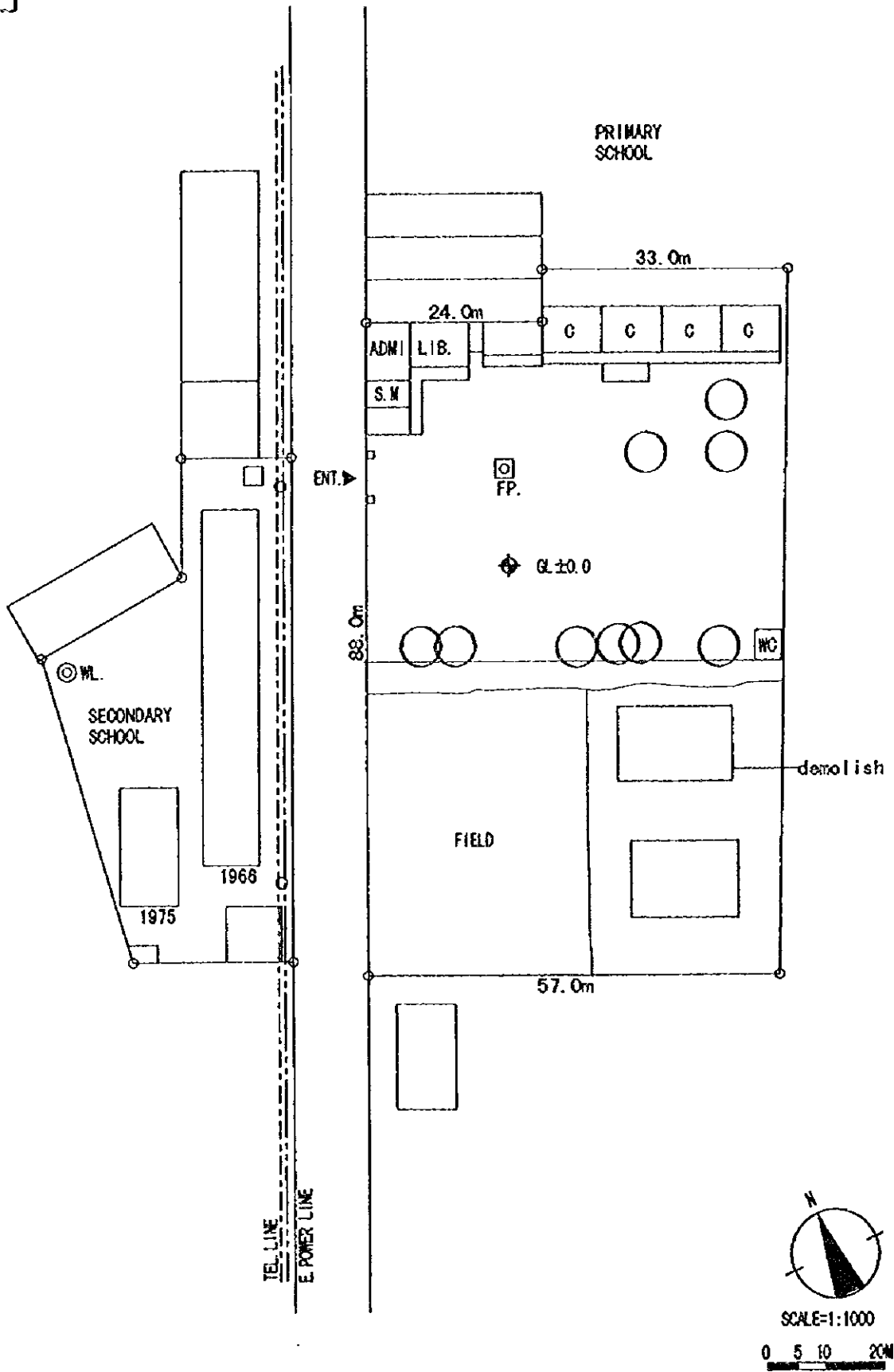


SCALE=1:800



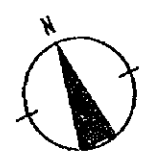
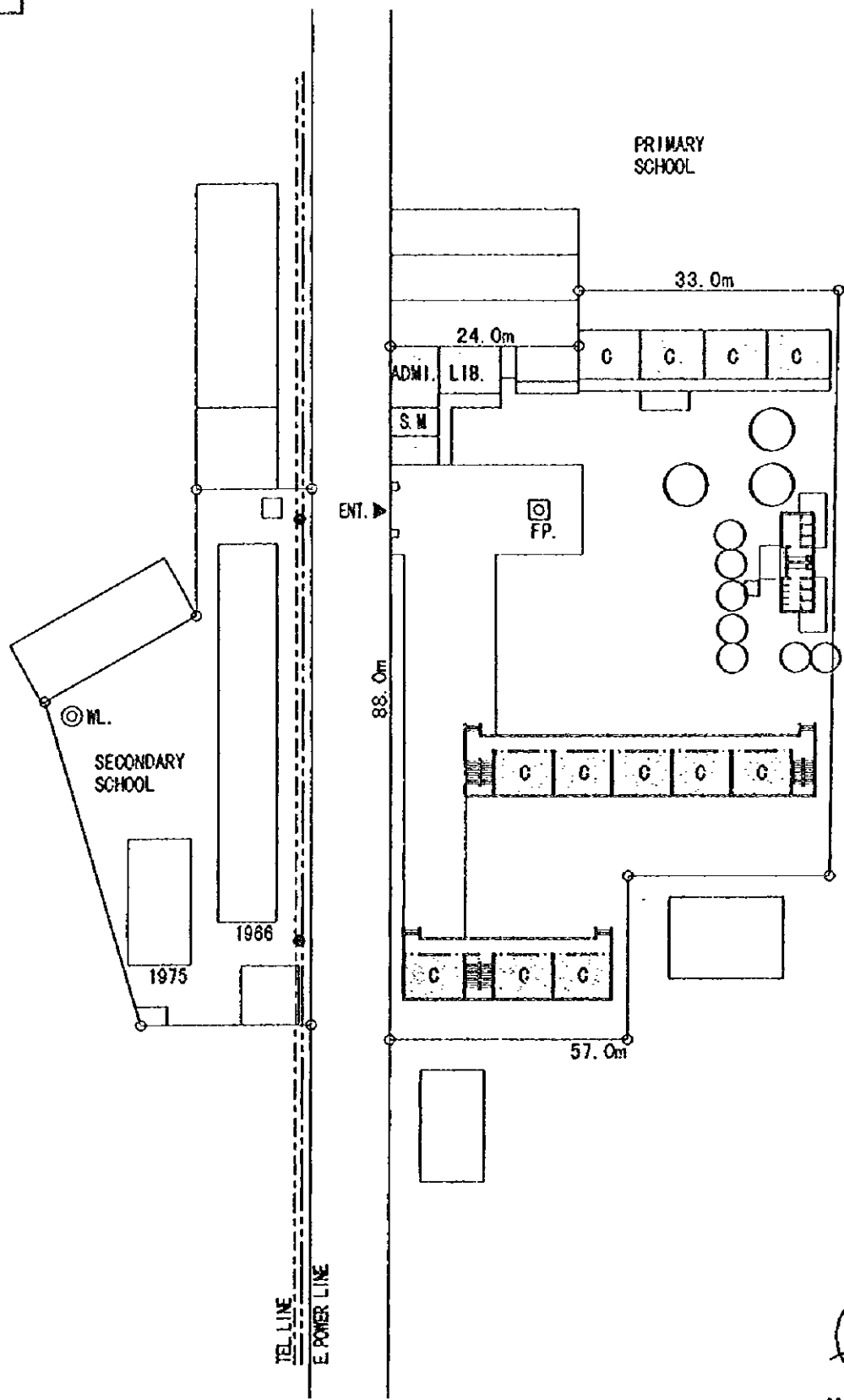
<p><b>BD13</b></p>	<p><b>NHON BINH</b>          DISTRICT : QUI NHON TOWN          COMMUNE : NHON BINH</p>	<p>BLDG. TYPE : 8+8          TOILET TYPE : B          CLASS ROOM : 15CR+(7CR)</p>	<p>FOUNDATION : C          FL. : GL+0.7m</p>
--------------------	--	---	--

**EXT. SITE**



<p><b>BD14</b></p>	<p><b>VO XAN</b>          DISTRICT : TAY SON          COASTLINE : PHU PHONG</p>	<p>SITE AREA : 5,891sqm          FLOOD LEVEL : GL+1.0m          WATER LEVEL : GL-10.0m          POWER SUPPLY : AVAILABLE</p>	<p>SOIL FILL : NONE</p>
--------------------	---	--	-------------------------

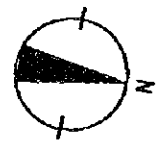
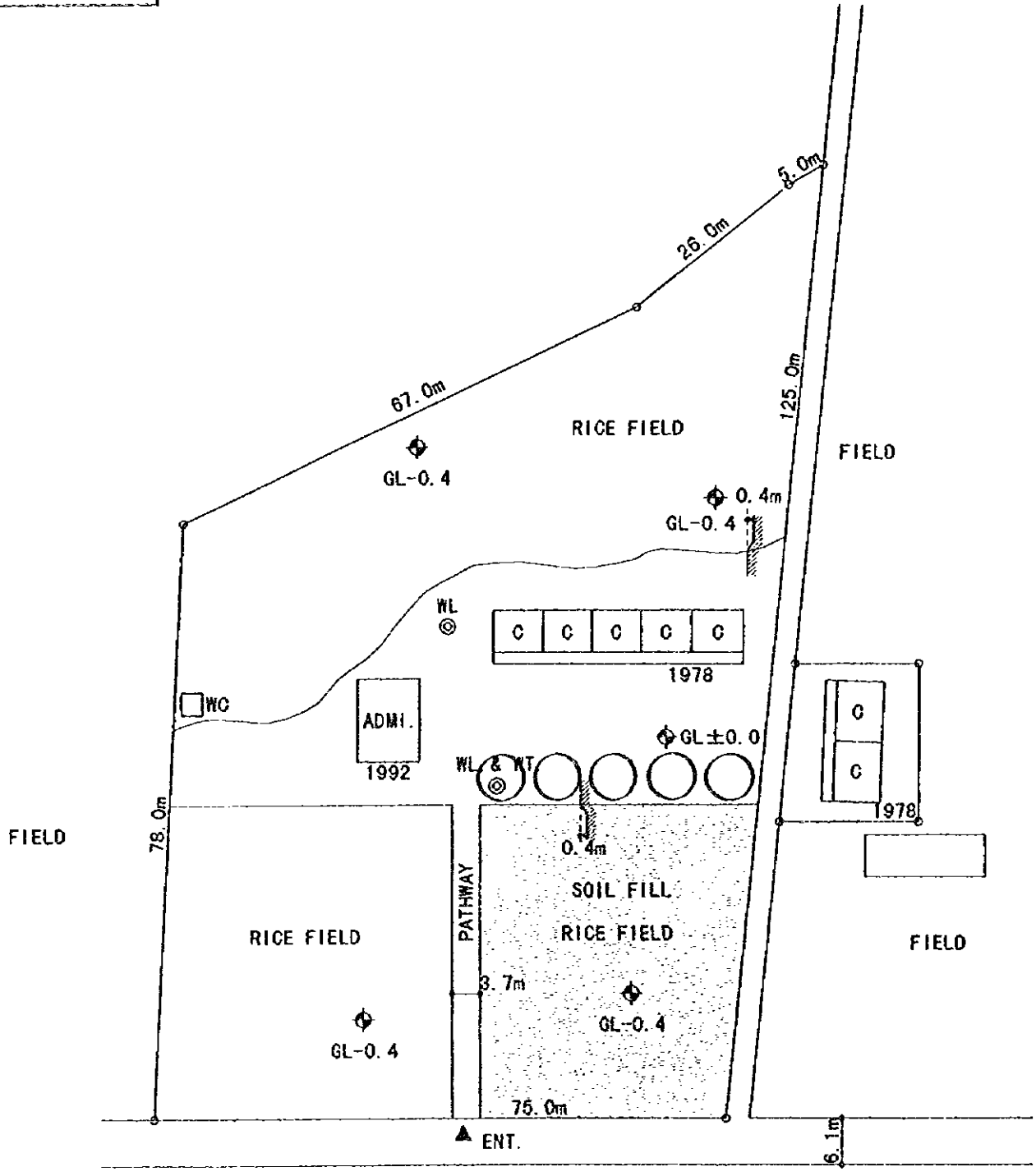
**EXT. SITE**



SCALE=1:1000  
0 5 10 20M

<p><b>BD14</b></p>	<p><b>VO XAN</b> DISTRICT : TAY SON COMMUNE : PHU PHONG</p>	<p>BLDG. TYPE : 8+10 TOILET TYPE : A CLASS ROOM : 16CR+(4CR)</p>	<p>FOUNDATION : A FL. : GL+1.0m</p>
--------------------	---	--	---

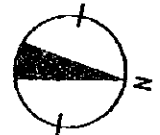
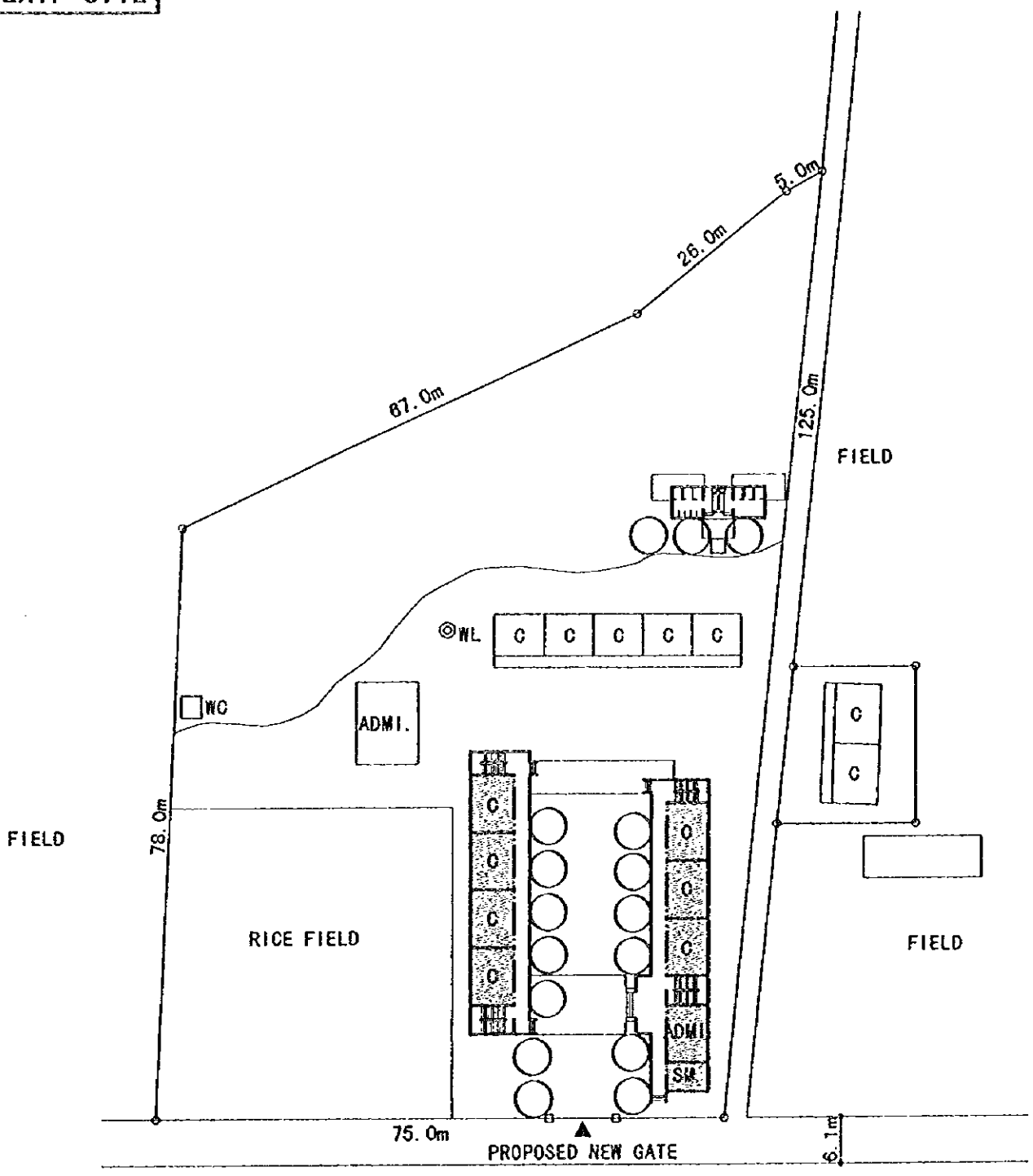
**EXT. SITE**



SCALE=1:800  
0 5 10 20M

<p><b>PY1</b></p>	<p><b>HOA THINH 2</b>          PROVINCE : PHU YEN          DISTRICT : TUY HOA          COMMUNE : HOA THINH</p>	<p>SITE AREA : 8,300m<sup>2</sup>          FLOOD LEVEL : GL+1.0m          WATER LEVEL : GL-4.0m          POWER SUPPLY : AVAILABLE</p>	<p>SOIL FILL : 1,700m<sup>3</sup></p>
-------------------	--	---	---------------------------------------

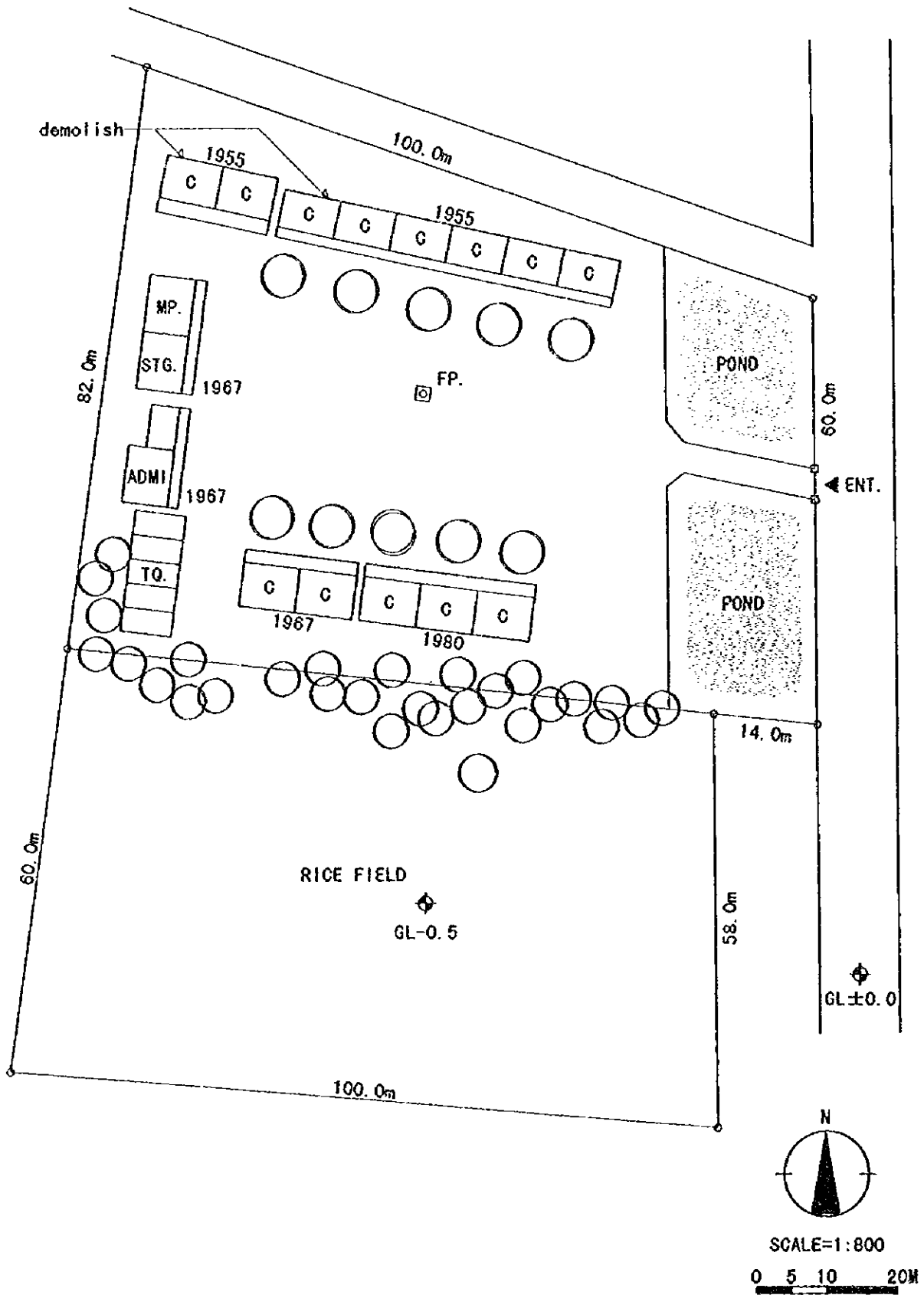
**EXT. SITE**



SCALE=1:800  
0 5 10 20M

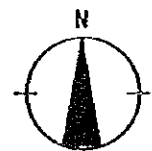
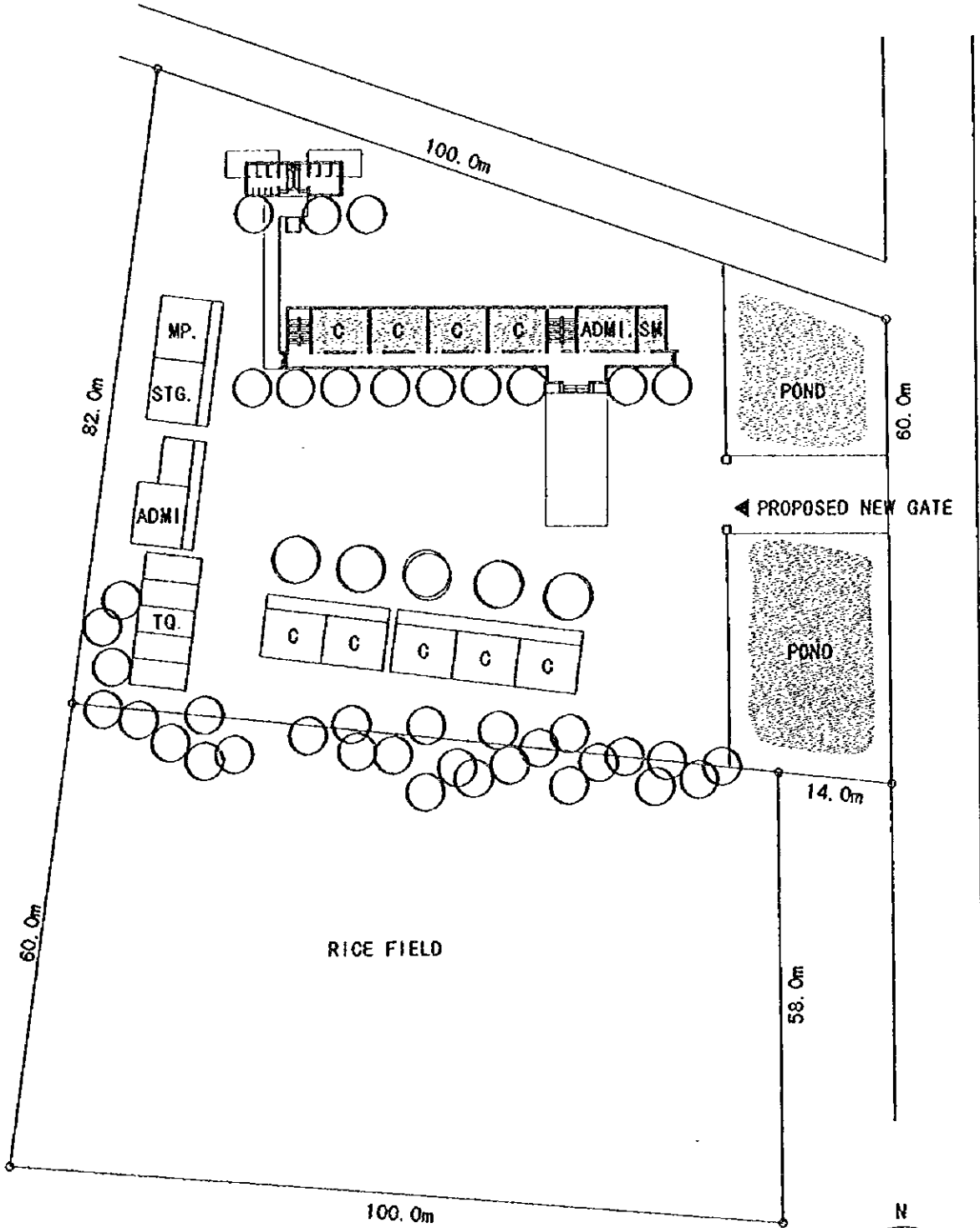
<b>PY1</b>	<b>HOA THINH 2</b>	<b>BLOG. TYPE : 7A+8</b>	<b>FOUNDATION : C</b>
	PROVINCE : PHU YEN DISTRICT : TUY HOA COMMUNE : HOA THINH	TOILET TYPE : A CLASS RM. : 15CR	FL : GL+1.0m

**EXT. SITE**



<p><b>PY2</b></p>	<p><b>HOA THANH 1</b>          PROVINCE : PHU YEN          DISTRICT : TUY HOA          COMMUNE : HOA THANH</p>	<p>SITE AREA : 13,900m<sup>2</sup>          FLOOD LEVEL : GL+1.0m          WATER LEVEL : GL-4.0m          POWER SUPPLY : AVAILABLE</p>	<p>SOIL FILL :</p>
-------------------	--	--	--------------------

**EXT. SITE**

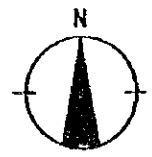
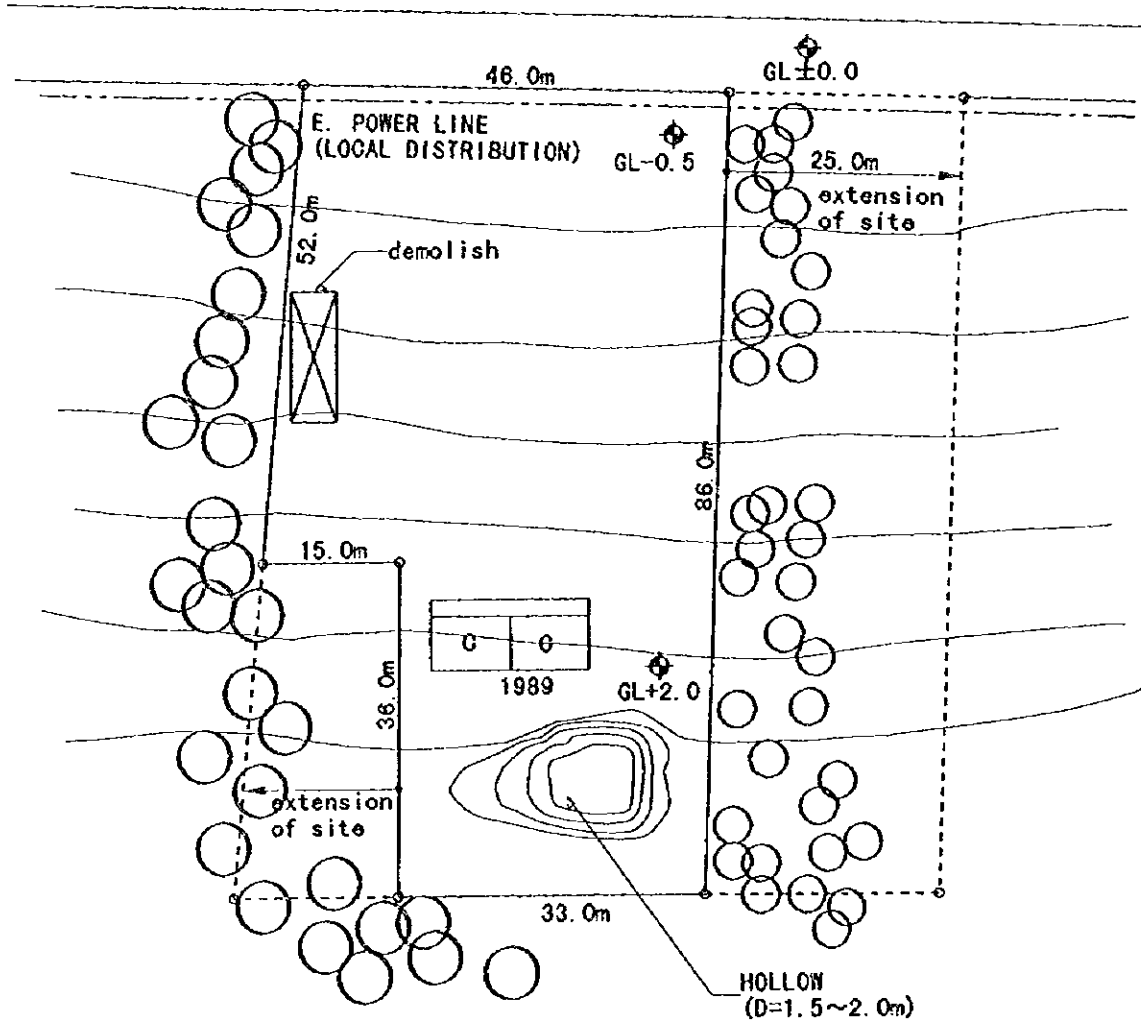


SCALE=1:800



<p><b>PY2</b></p>	<p><b>HOA THANH 1</b>          PROVINCE : PHU YEN          DISTRICT : TUY HOA          COMMUNE : HOA THANH</p>	<p>BLDG. TYPE : 9A          TOILET TYPE : A          CLASS RM. : 9CR</p>	<p>FOUNDATION : B+BAMBOO PILE          FL : GL+1.0m</p>
-------------------	--	--	---

**EXT. SITE**

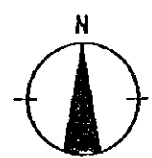
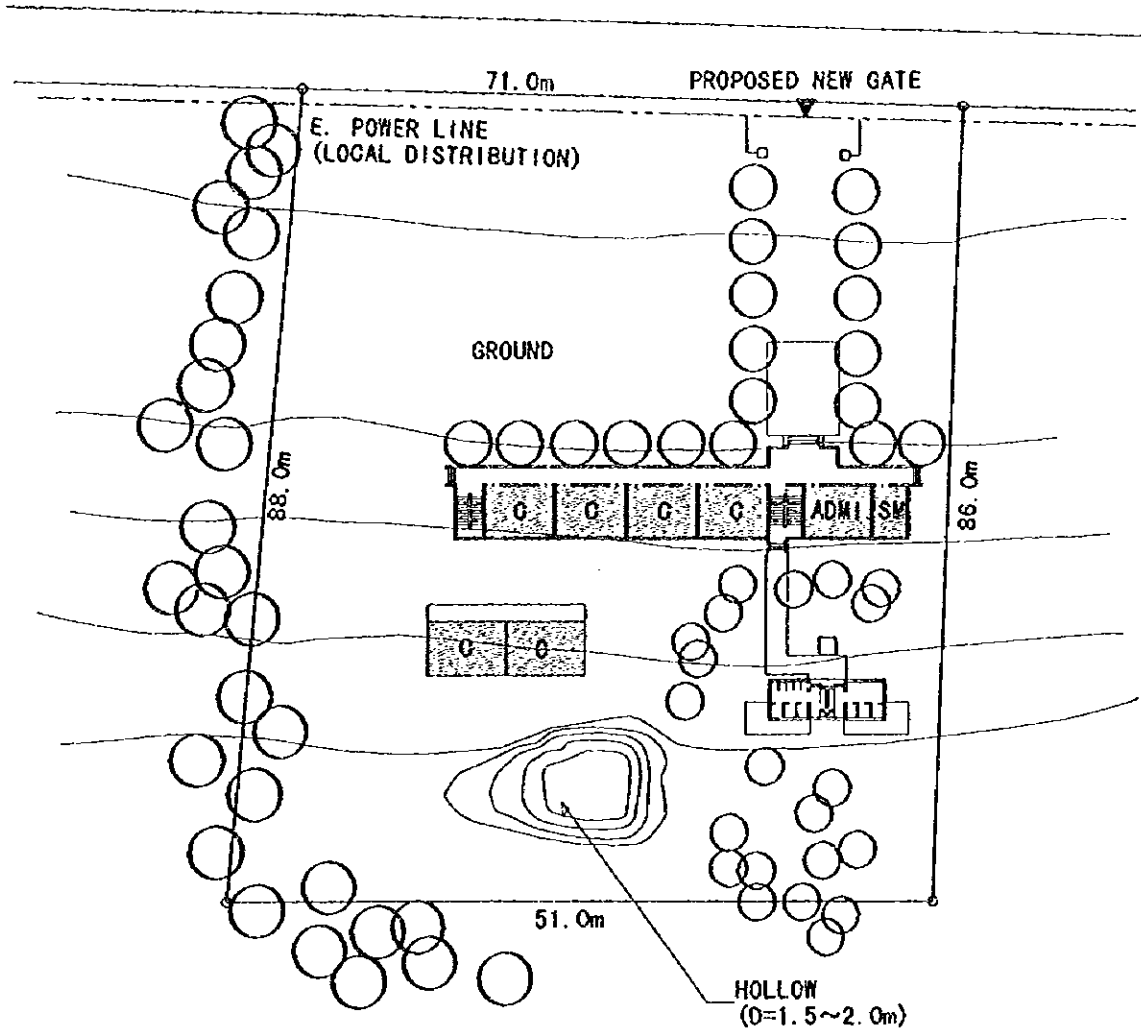


SCALE=1:800  
0 5 10 15M

<p><b>PY3</b></p>	<p><b>HOA QUANG 2</b> PROVINCE : PHU YEN DISTRICT : TX. TUY HOA COMMUNE : HOA QUANG</p>	<p>SITE AREA : 8,300m<sup>2</sup> FLOOD LEVEL : NONE WATER LEVEL : GL-15.0m POWER SUPPLY : AVAILABLE</p>	<p>SOIL FILL : NONE</p>
-------------------	---	--	-------------------------



**EXT. SITE**

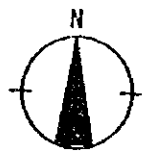
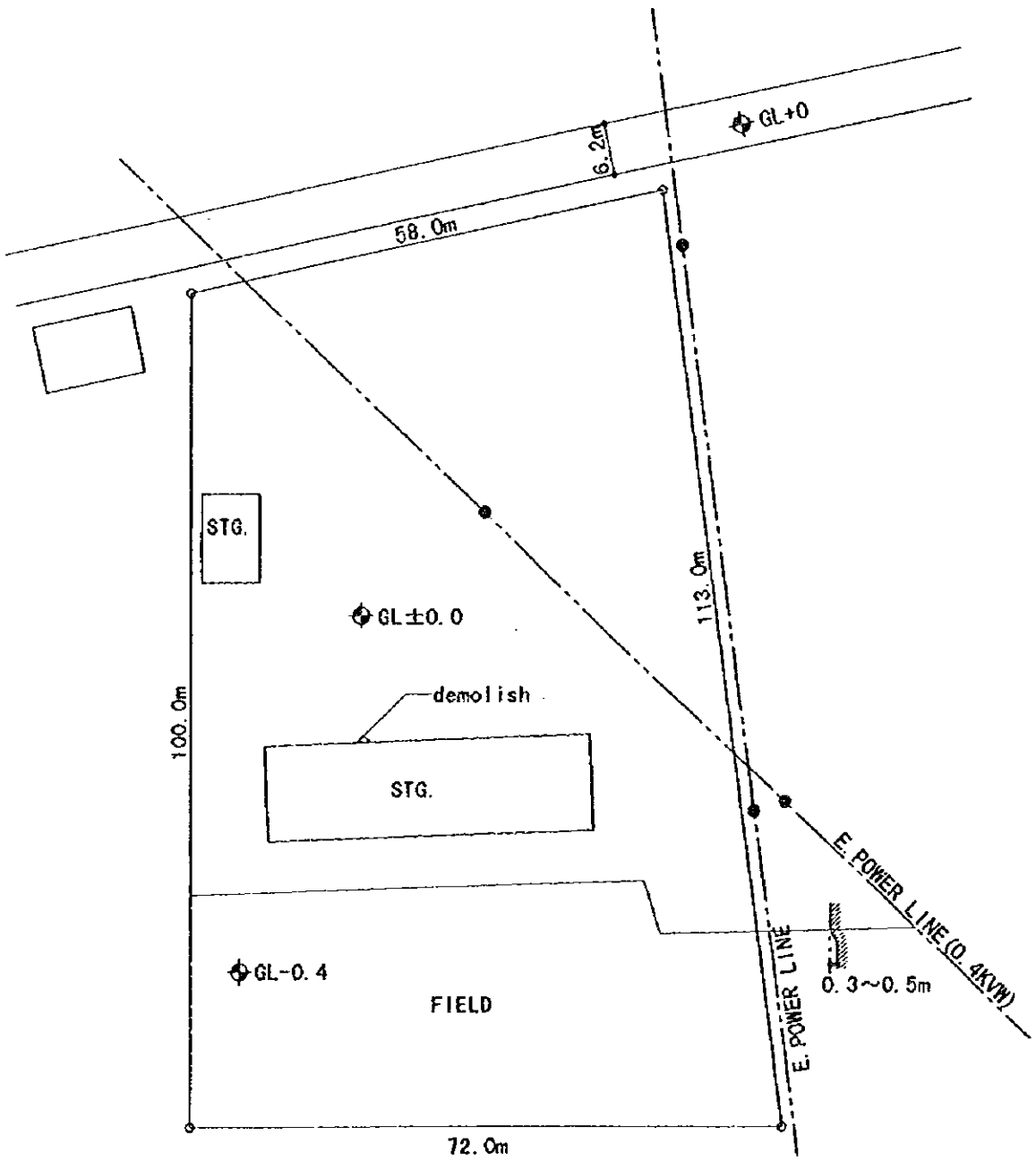


SCALE=1:800



<b>PY3</b>	<b>HOA QUANG 2</b>	<b>BLDG. TYPE : 9A</b>	<b>FOUNDATION : A</b>
	PROVINCE : PHU YEN DISTRICT : TX. TUY HOA COMMUNE : HOA QUANG	TOILET TYPE : A CLASS ROOM : 9CR+(2CR)	<b>FL. : GL+0.7m</b>

**NEW SITE**

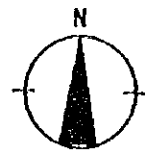
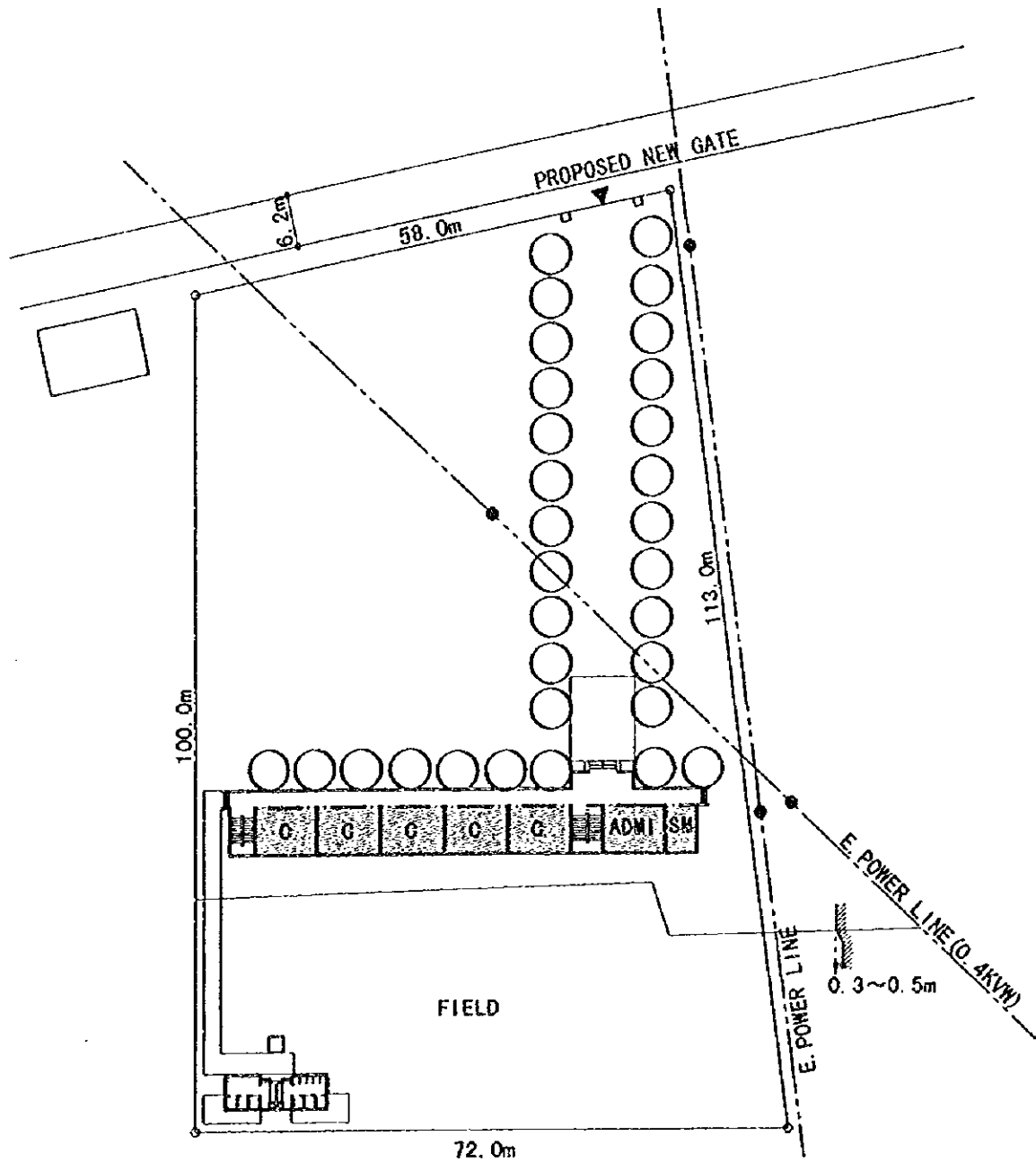


SCALE=1:800

0 5 10 20M

<p><b>PY4</b></p>	<p><b>HOA TRI</b>          PROVINCE : PHU YEN          DISTRICT : TX TUY HOA          COMMUNE : HOA TRI</p>	<p>SITE AREA : 6,700m<sup>2</sup>          FLOOD LEVEL : GL+1.0m          WATER LEVEL : GL-2.0m          POWER SUPPLY : AVAILABLE</p>	<p>SOIL FILL : NONE</p>
-------------------	---	---	-------------------------

**NEW SITE**

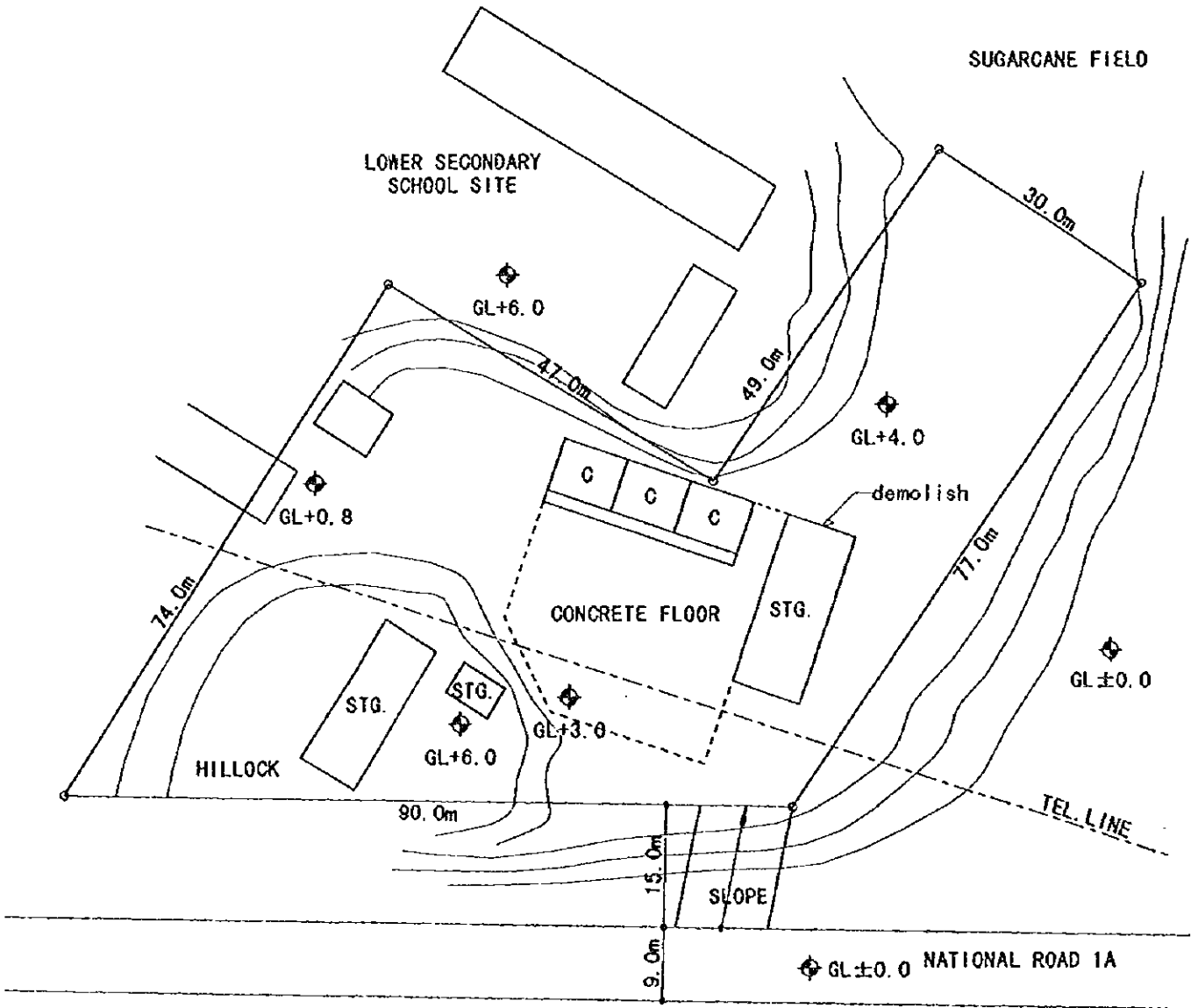


SCALE=1:800

0 5 10 20M

<p><b>PY4</b></p>	<p><b>HOA TRI</b>          PROVINCE : PHU YEN          DISTRICT : TX TUY HOA          COMMUNE : HOA TRI</p>	<p>BLDG. TYPE : 11A          TOILET TYPE : A          CLASS ROOM : 11CR</p>	<p>FOUNDATION : B          FL : GL+1.0m</p>
-------------------	---	---	---

**EXT. SITE**

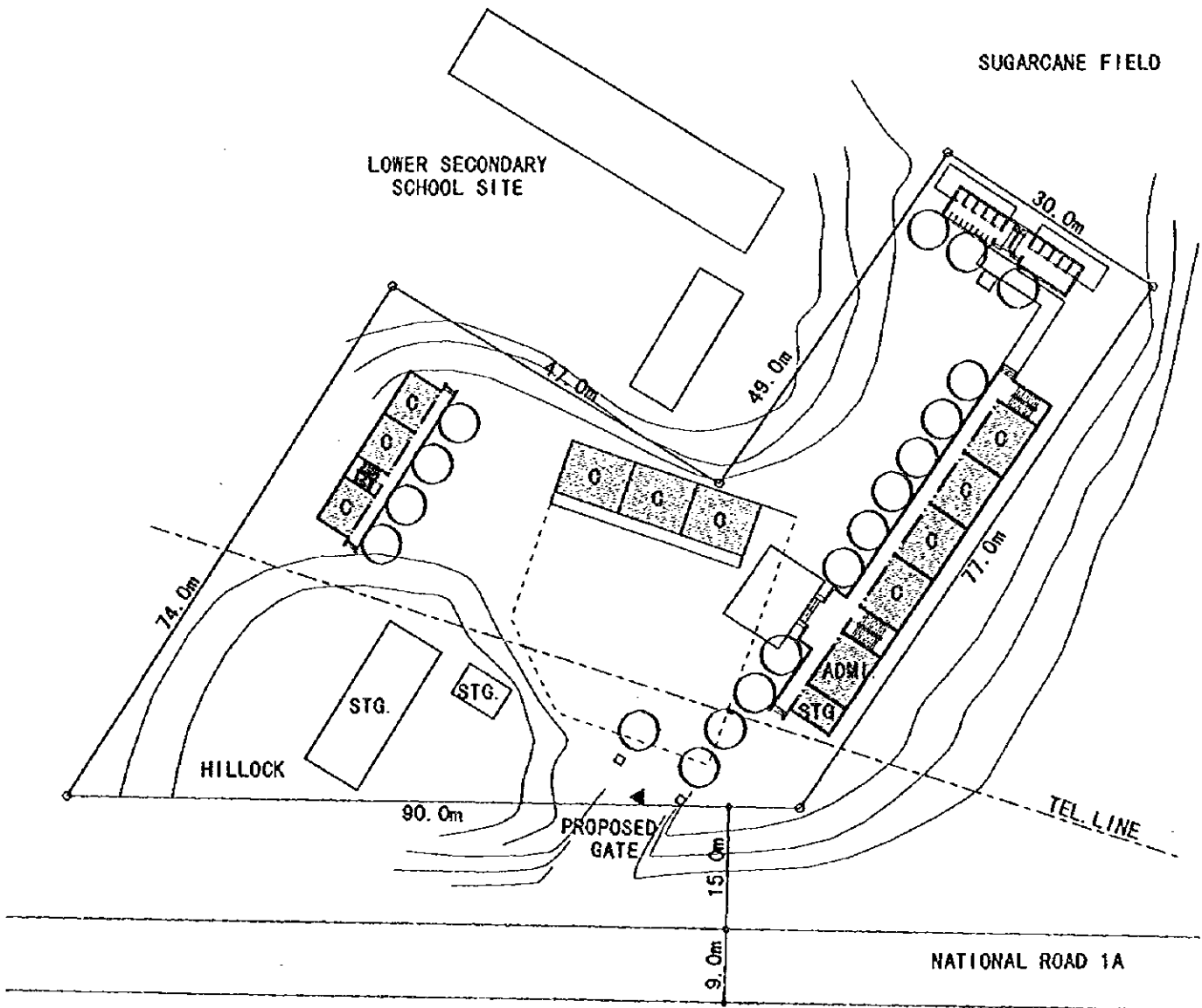


SCALE=1:800

0 5 10 20M

<p><b>PY5</b></p>	<p><b>AN CU</b>          DISTRICT : TUY AN          COMMUNE : AN CU</p>	<p>SITE AREA : 5,300m<sup>2</sup>          FLOOD LEVEL : NONE          WATER LEVEL : GL-4.0m          POWER SUPPLY : AVAILABLE</p>	<p>SOIL FILL : NONE</p>
-------------------	---	--	-------------------------

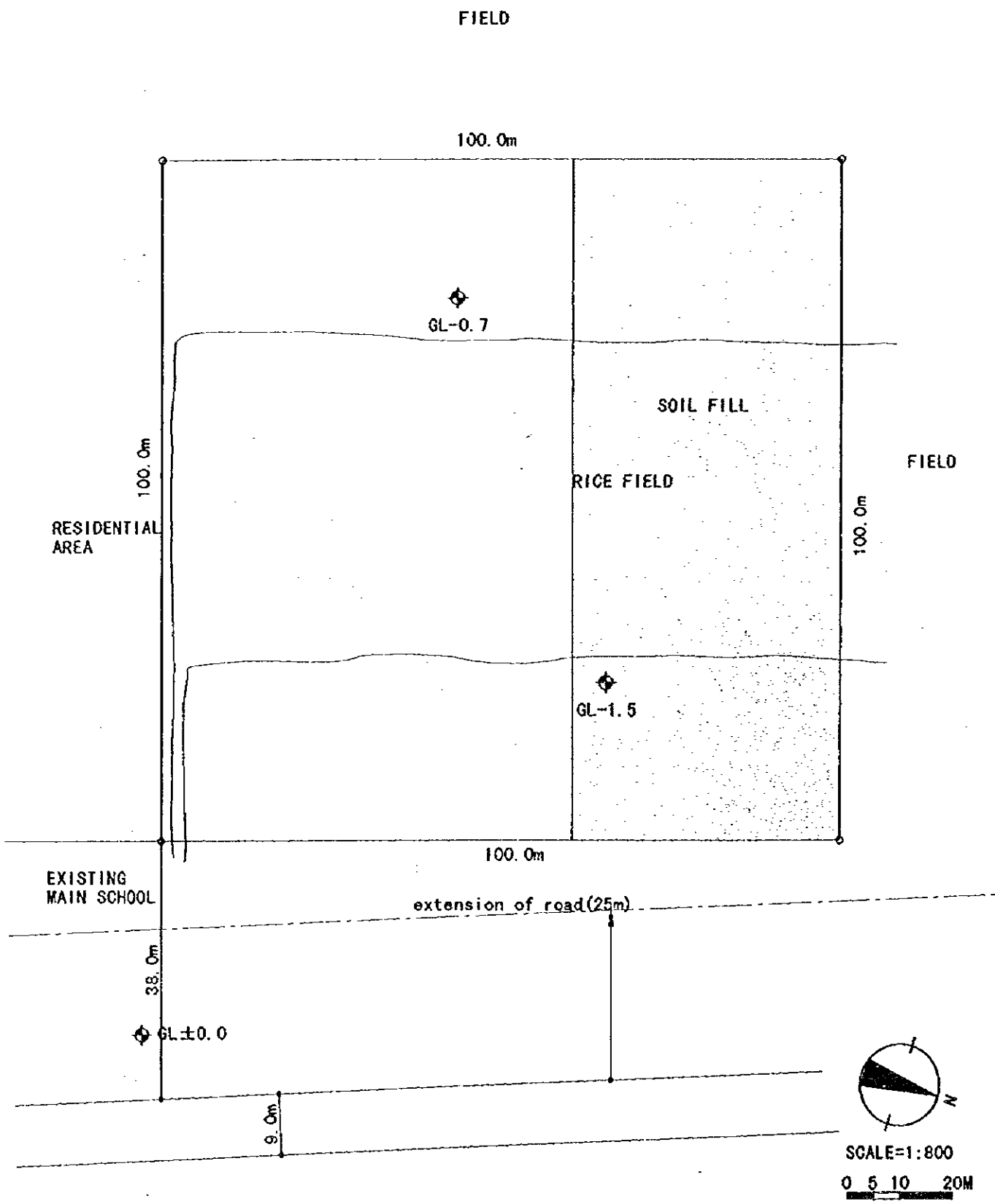
**EXT. SITE**



SCALE=1:800  
0 5 10 20M

PY5	AN CU	BLDG. TYPE : 6+9A	FOUNDATION : A
	PROVINCE : PHU YEN DISTRICT : TUY AN COMMUNE : AN CU	TOILET TYPE : B CLASS RM. : 15CR+(3CR)	FL : GL+0.7m

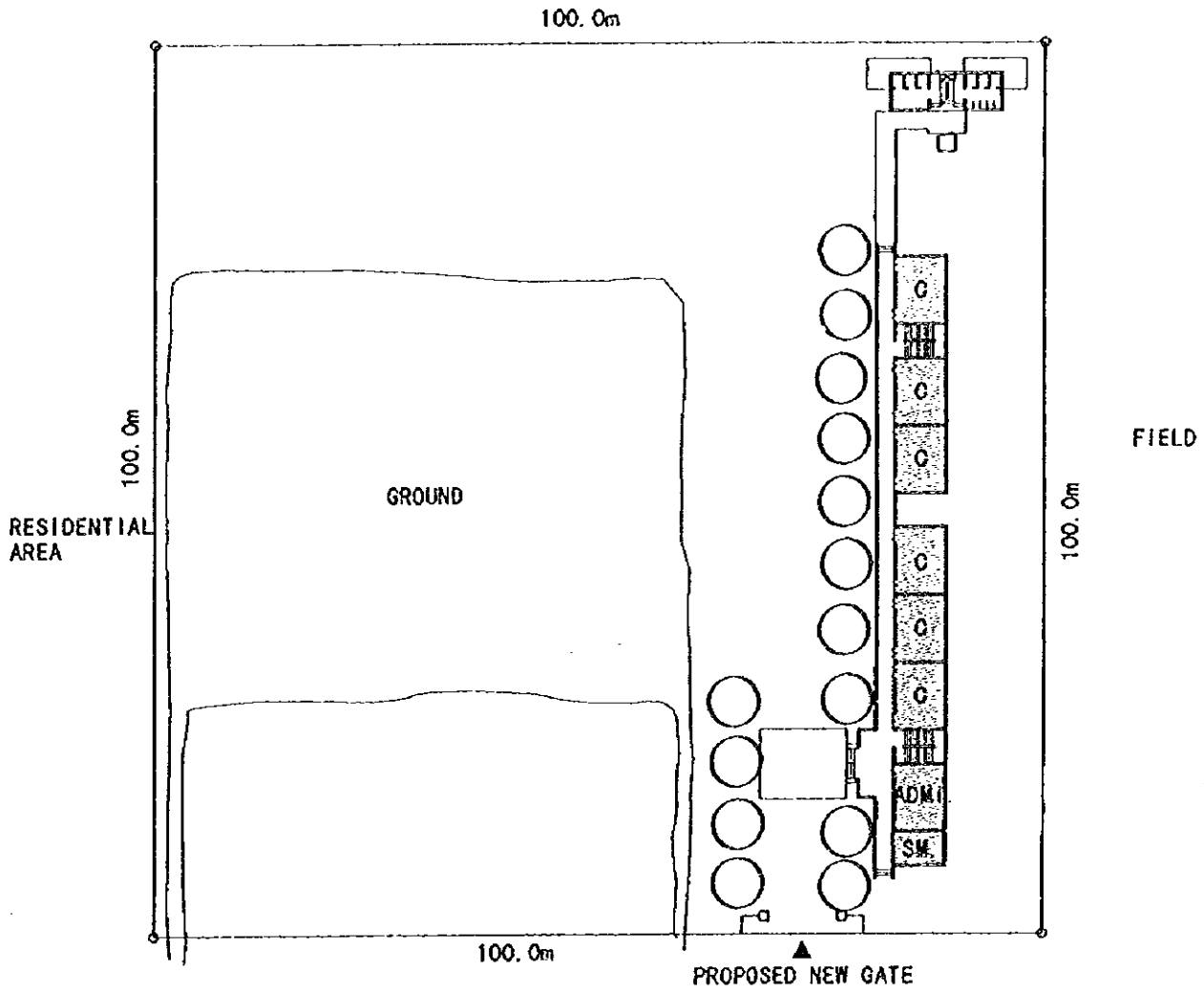
**EXT. SITE**



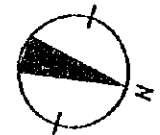
<b>PY6</b>	<b>XUAN LOC</b>	<b>SITE AREA : 15,000m<sup>2</sup></b>	<b>SOIL FILL : 4,500m<sup>3</sup></b>
	PROVINCE : PHU YEN DISTRICT : SONG CAU COMMUNE : XUAN LOC	FLOOD LEVEL : GL+0.3m WATER LEVEL : GL-11.0m POWER SUPPLY : OFF SITE	

**EXT. SITE**

FIELD



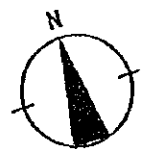
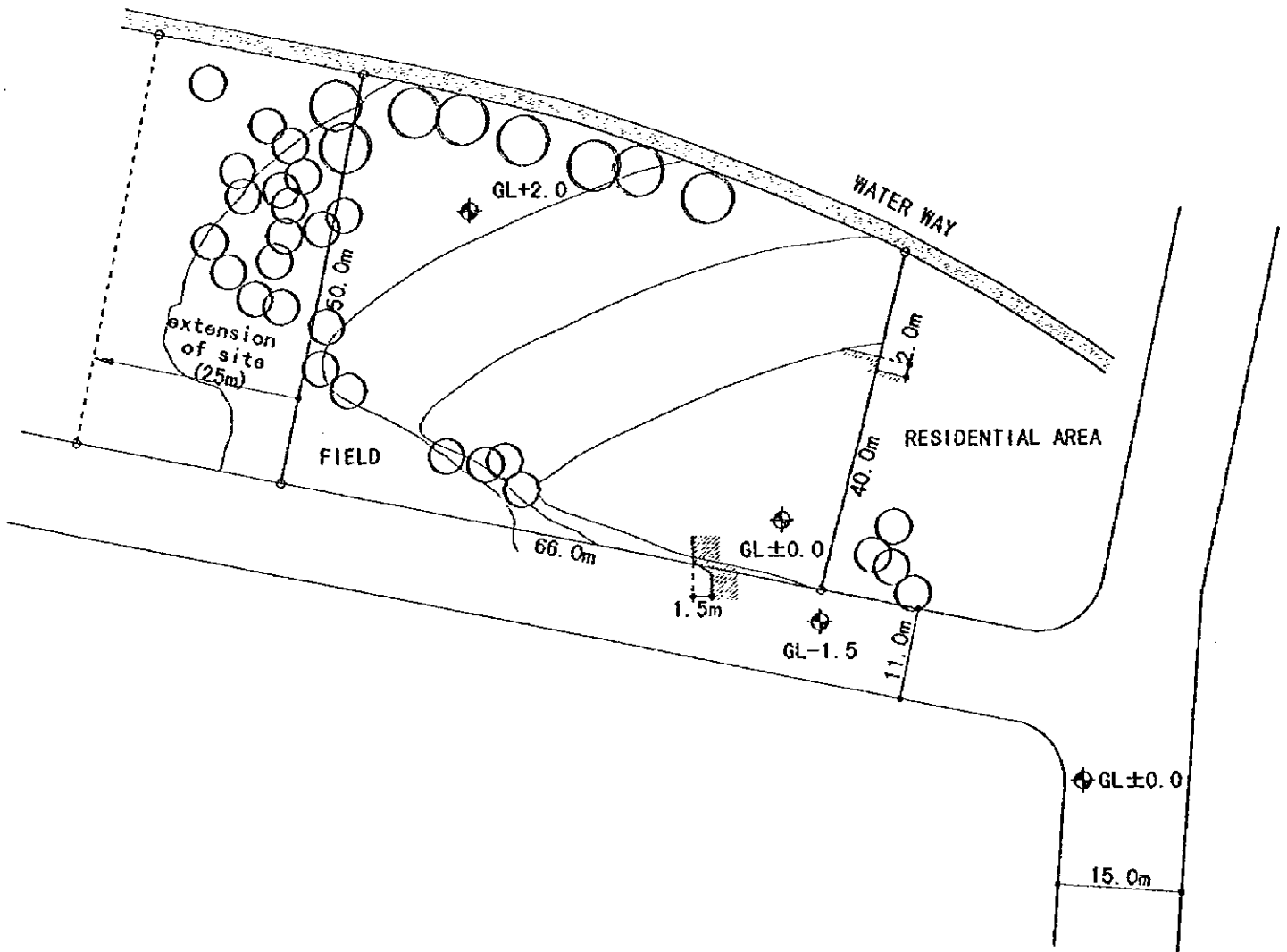
34.0m



SCALE=1:800  
0 5 10 20M

<b>PY6</b>	<b>XUAN LOC</b>	<b>BLDG. TYPE : 6+7A</b>	<b>FOUNDATION : C</b>
	PROVINCE : PHU YEN DISTRICT : SONG CAU COMMUNE : XUAN LOC	TOILET TYPE : A CLASS ROOM : 13CR	FL. : GL+0.7m

**NEW SITE**



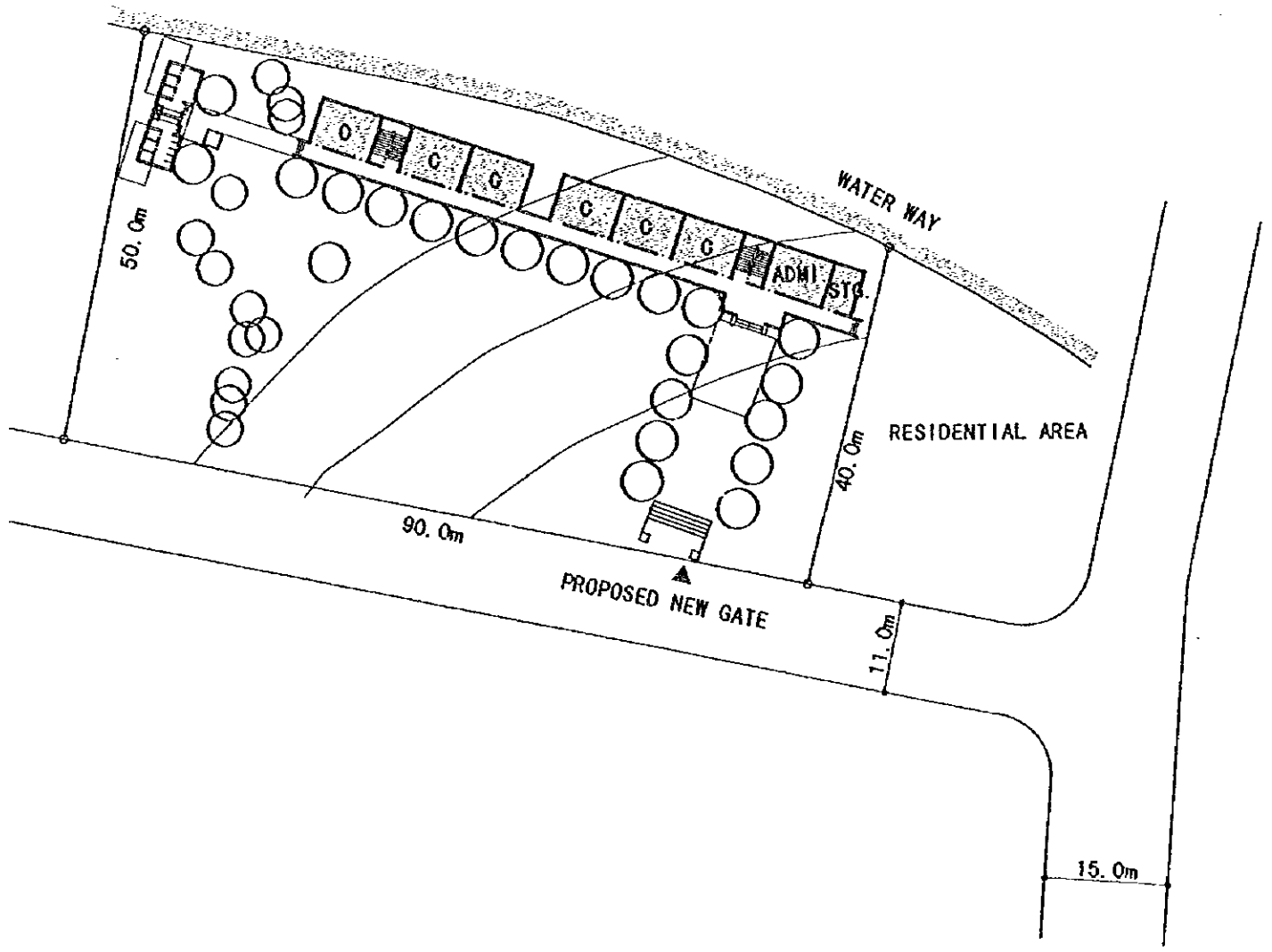
SCALE=1:800

0 5 10 20M


<p><b>PY7</b></p>	<p><b>LA HAI</b>                  PROVINCE : PHU YEN                  DISTRICT : DONG XUAN                  COMMUNE : LA HAI</p>	<p>SITE AREA : 4,000m<sup>2</sup>                  FLOOD LEVEL : NONE                  WATER LEVEL :                  POWER SUPPLY : OFF SITE</p>	<p>SOIL FILL : NONE</p>
-------------------	--	---	-------------------------



**NEW SITE**

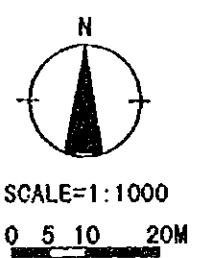
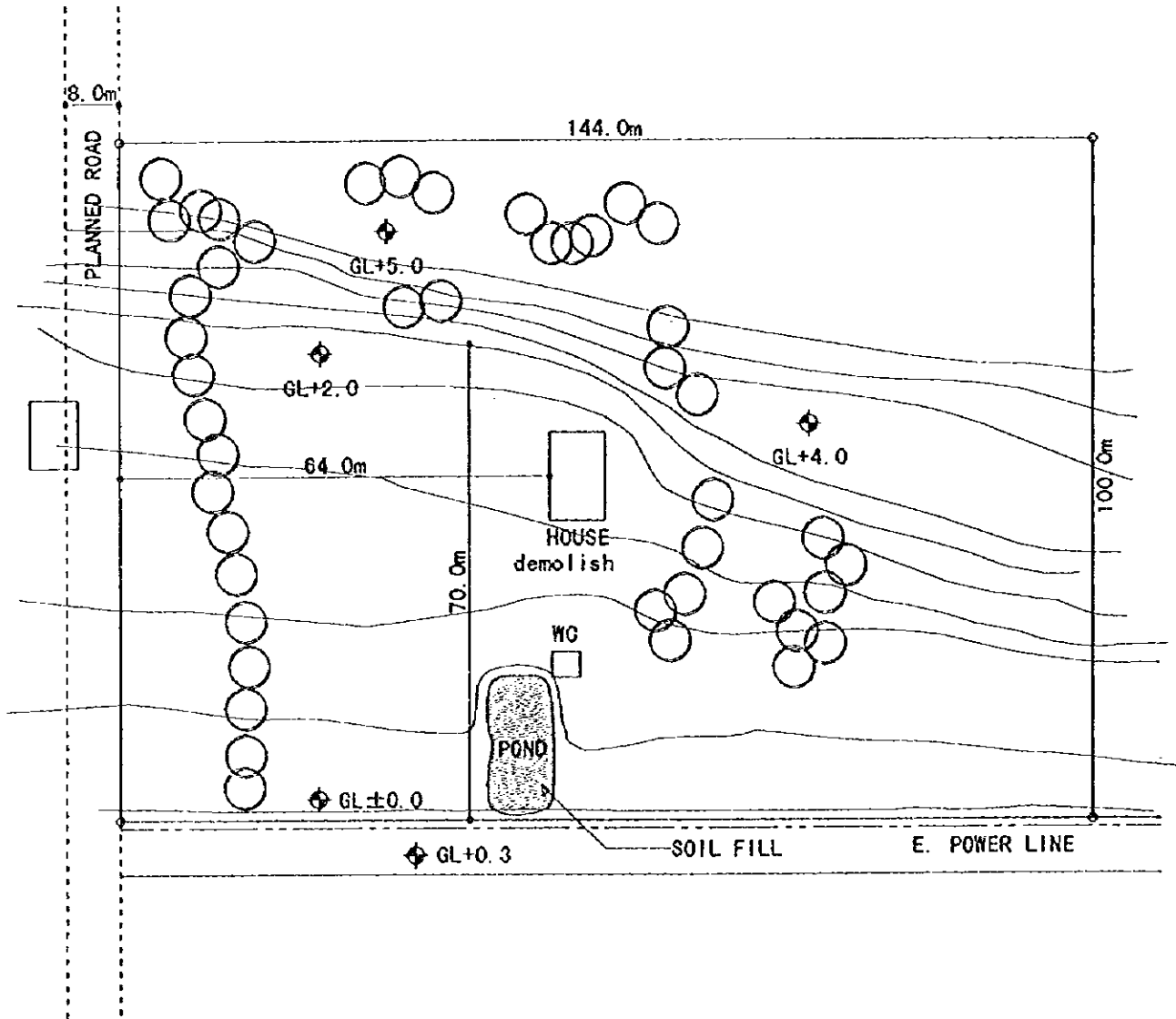


SCALE=1:800



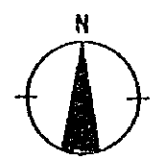
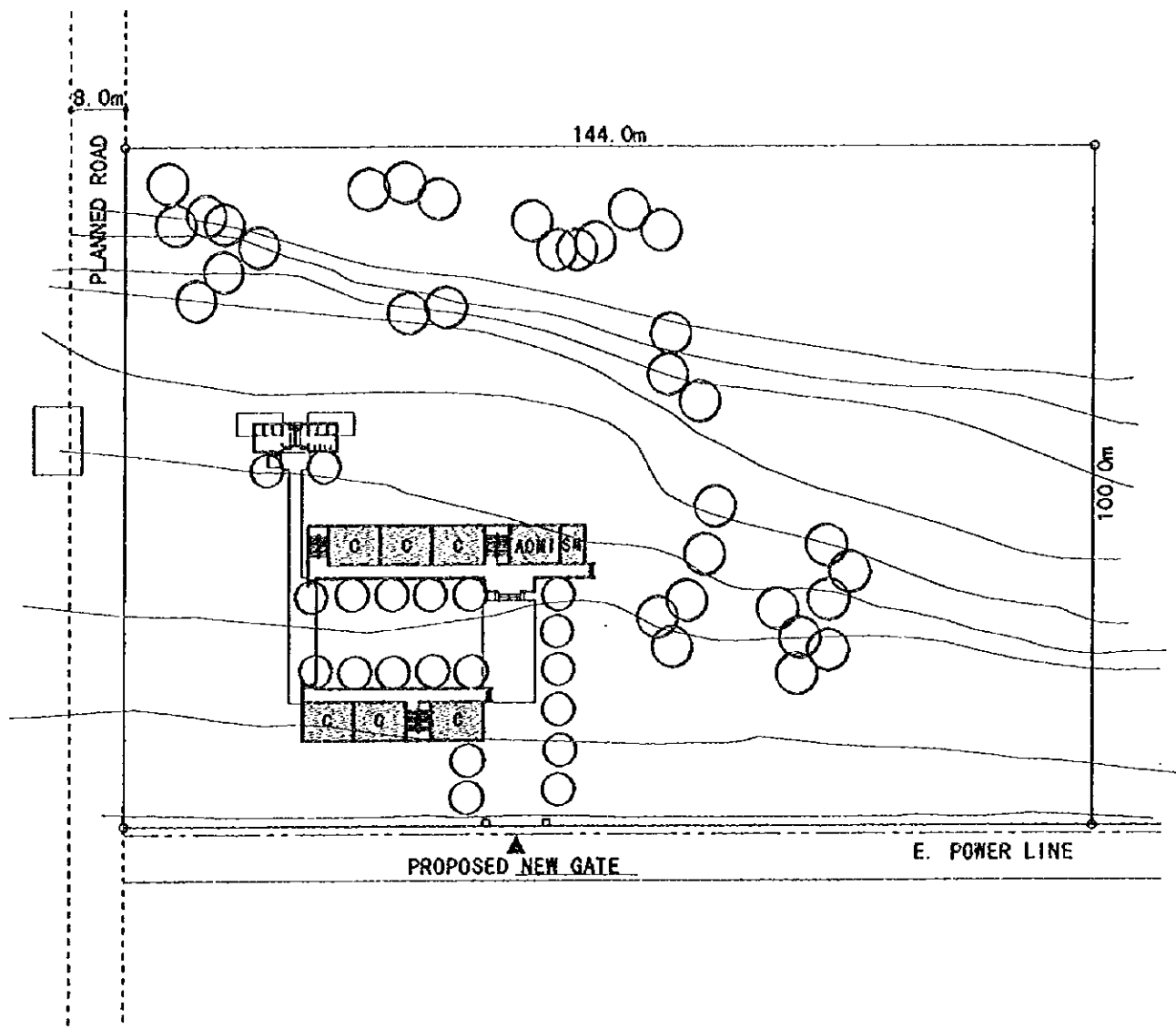
<p><b>PY7</b></p>	<p><b>LA HAI</b>          PROVINCE : PHU YEN          DISTRICT : DONG XUAN          COMMUNE : LA HAI</p>	<p>BLDG. TYPE : 6+7A          TOILET TYPE : A          CLASS RM. : 13CR</p>	<p>FOUNDATION : A          FL. : GL+0.7m</p>
-------------------	--	---	--

**NEW SITE**



<p><b>PY8</b></p>	<p><b>CUNG SON</b>          PROVINCE : PHU YEN          DISTRICT : SONG HOA          COMMUNE : CUNG SON</p>	<p>SITE AREA : 14,400m<sup>2</sup>          FLOOD LEVEL : NONE          WATER LEVEL : GL-8.0m          POWER SUPPLY : NONE</p>	<p>SOIL FILL : 200M<sup>3</sup></p>
-------------------	---	--	-------------------------------------

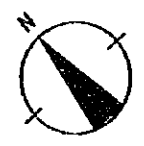
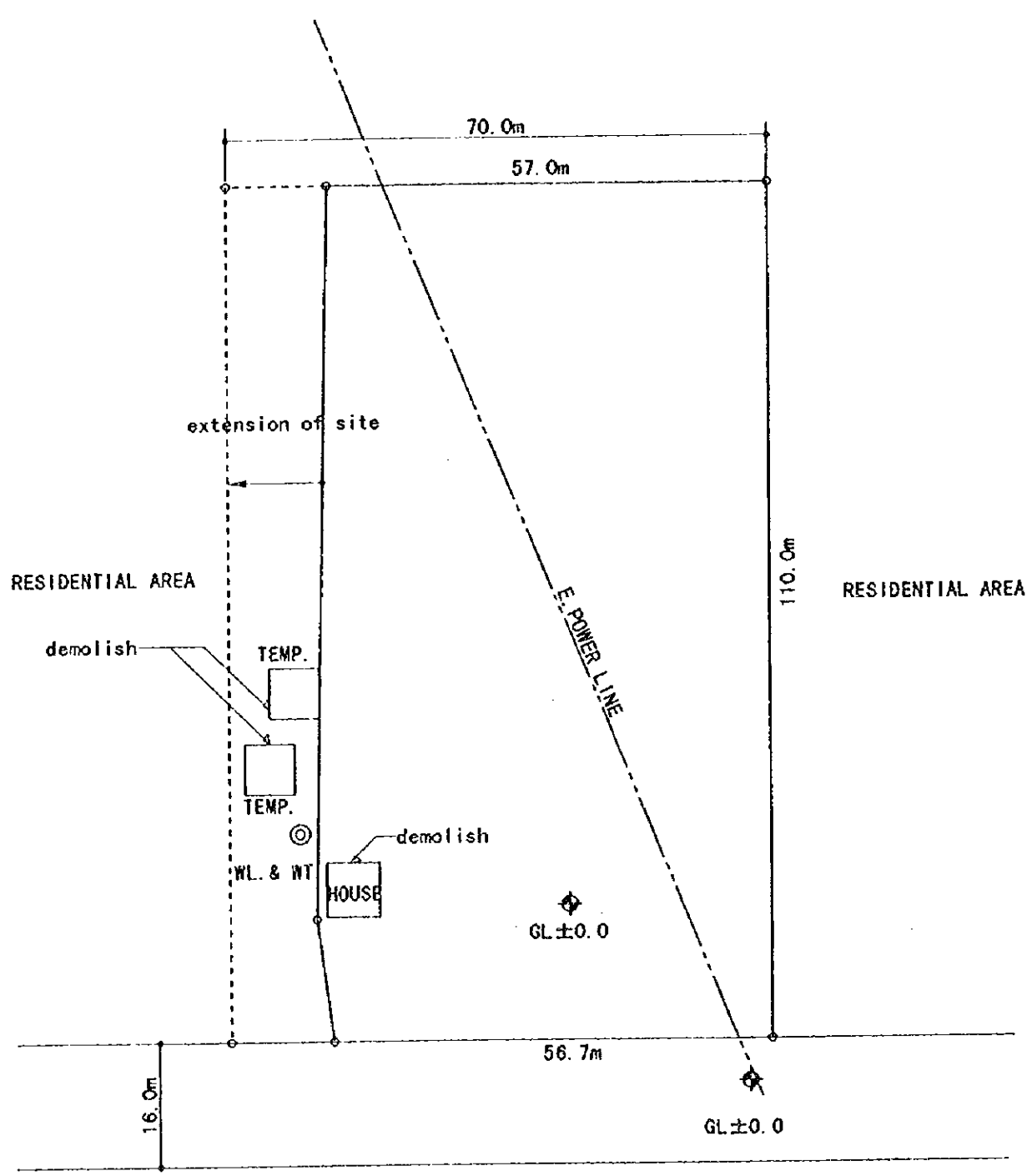
**NEW SITE**



SCALE=1:1000  
0 5 10 20M

<b>PY8</b>	<b>CUNG SON</b>	BLDG. : 6+7A	FOUNDATION : B
	PROVINCE : PHU YEN DISTRICT : SONG HOA COMMUNE : CUNG SON	TOILET TYPE : A CLASS ROOM : 13CR	FL : GL+0.7m

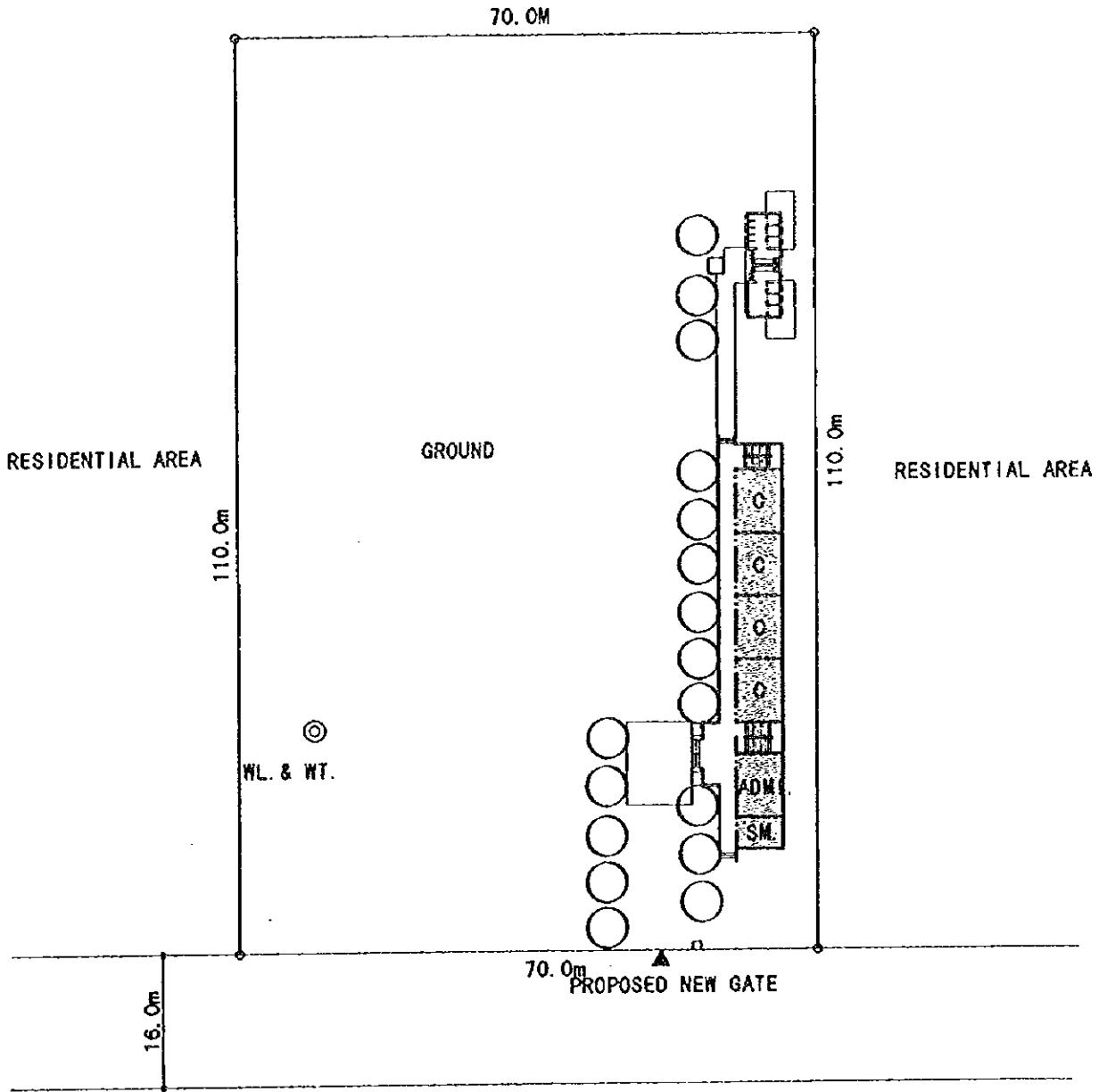
**NEW SITE**



SCALE=1:800  
0 5 10 20M

<b>PY9</b>	<b>HAI RIENG</b>	SITE AREA : 7,700m <sup>2</sup>	SOIL FILL : NONE
	PROVINCE : PHU YEN DISTRICT : SONG HINH COMMUNE : TT. HAI RIENG	FLOOD LEVEL : NONE WATER LEVEL : GL-13.0m POWER SUPPLY : AVAILABLE	

**NEW SITE**

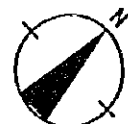
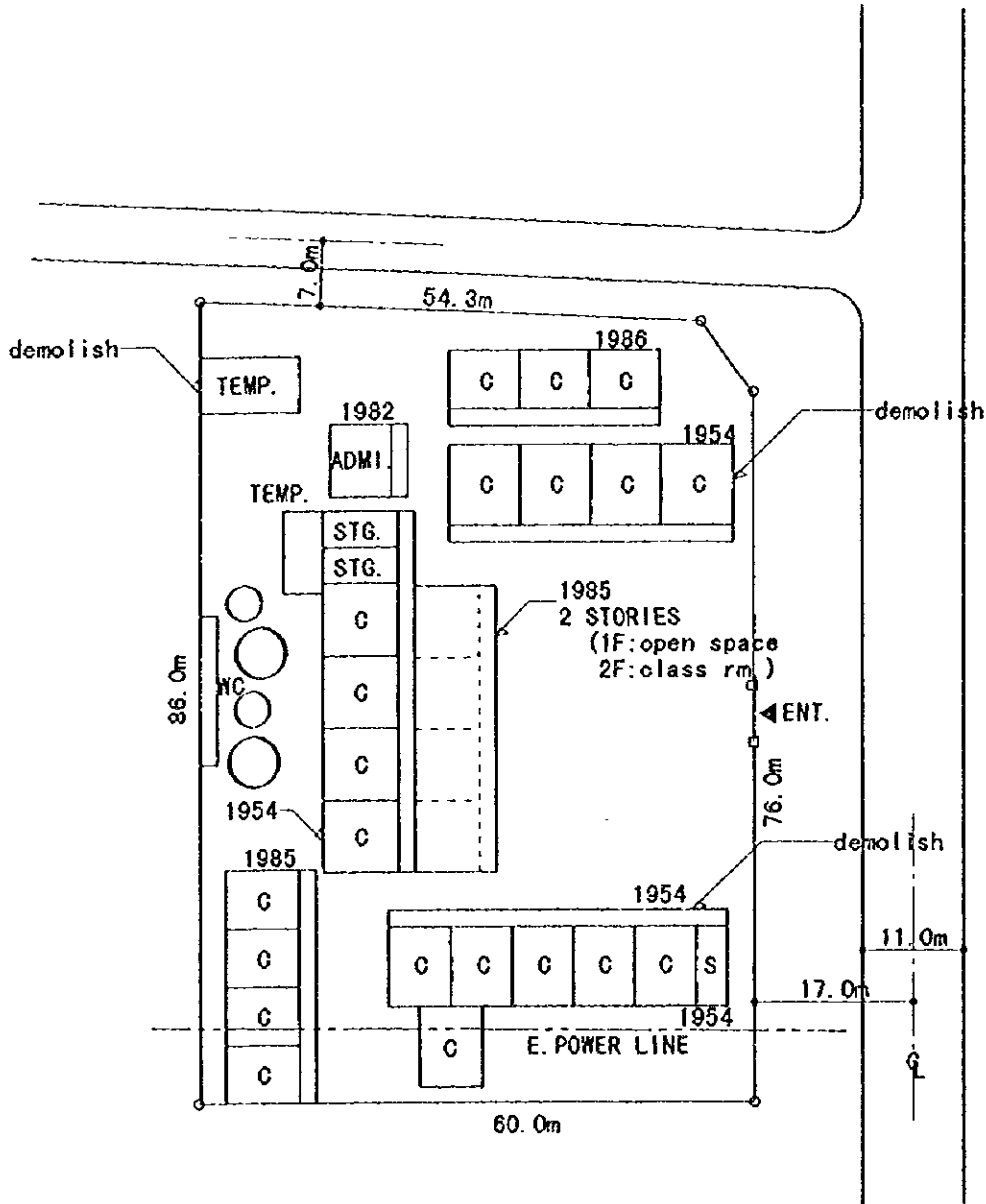


SCALE=1:800

0 5 10 20M

PY9	HAI RIENG	BLDG. TYPE : 9A	FOUNDATION : A
	PROVINCE : PHU YEN DISTRICT : SONG HINH COMMUNE : TT. HAI RIENG	TOILET TYPE : A CLASS RM. : 9CR	FL. : GL+0.7m

**EXT. SITE**

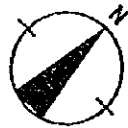
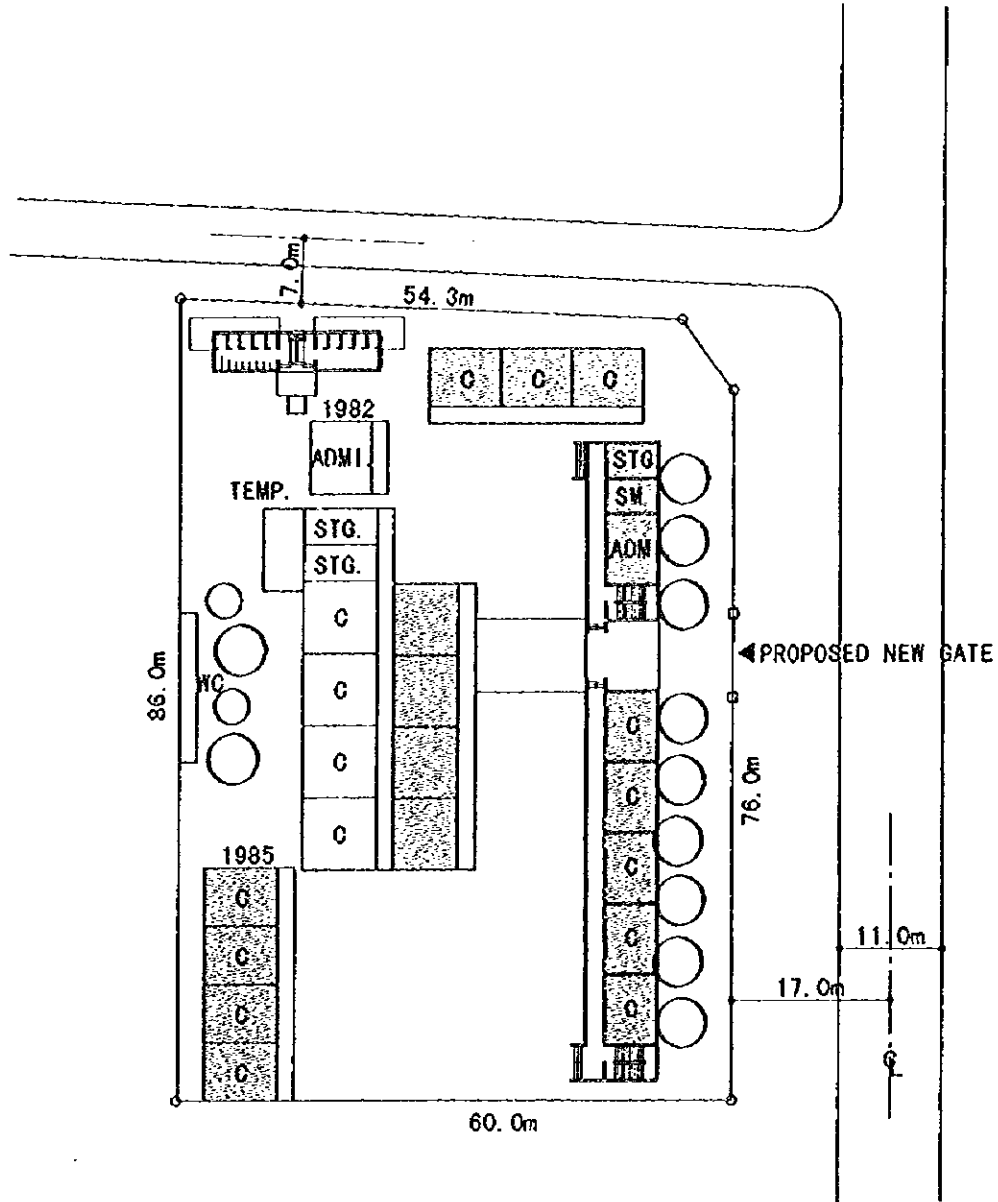


SCALE=1:800

0 5 10 15M

<b>KH1</b>	<b>PHOU C TIEN</b>	SITE AREA : 5,100m <sup>2</sup>	SOIL FILL : NONE
	PROVINCE : KHANH HOA DISTRICT : TP. NHA TRANG COMMUNE : PHOU C TIEN	FLOOD LEVEL : GL+0.5m WATER LEVEL : CITY WATER POWER SUPPLY : AVAILABLE	

**EXT. SITE**



SCALE=1:800

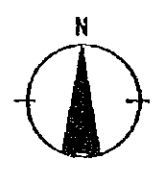
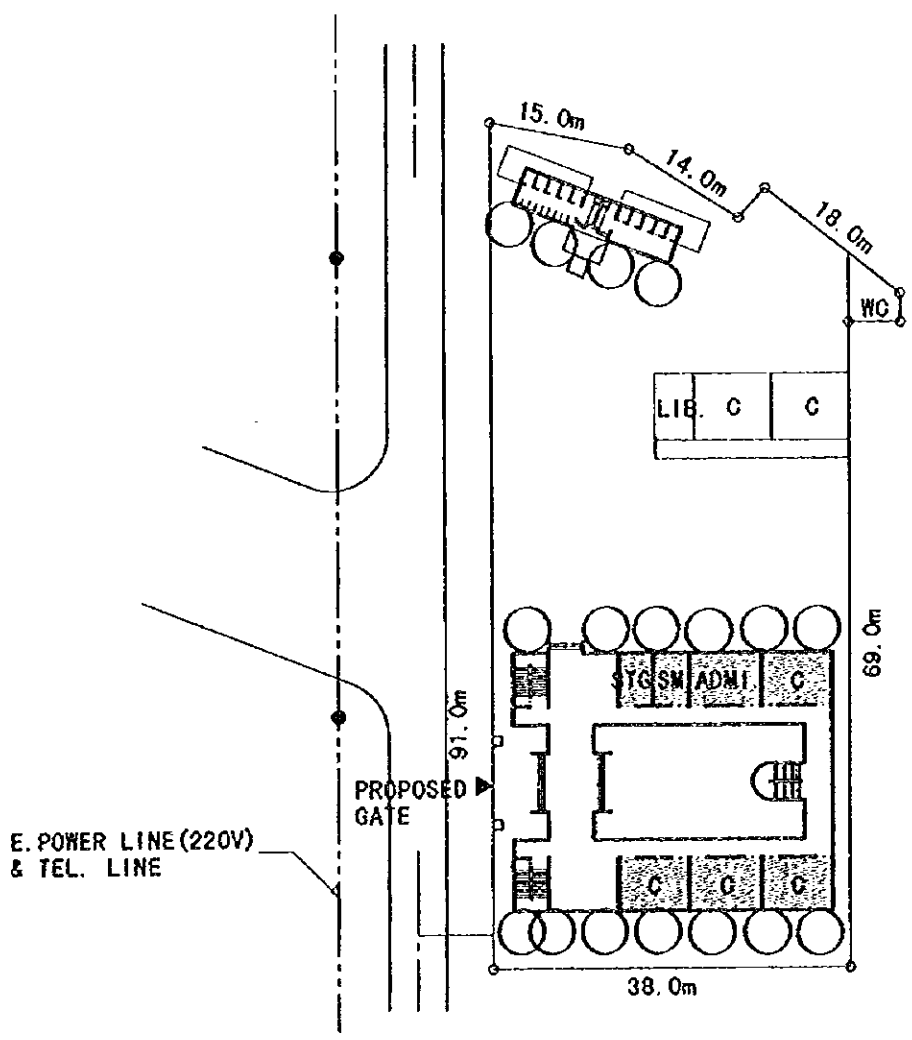


<b>KH1</b>	<b>PHOU C TIEN</b>	BLDG. TYPE : KH1	FOUNDATION : B
	PROVINCE : KHANH HOA DISTRICT : TP. NHA TRANG COMMUNE : PHOU C TIEN	TOILET TYPE : B CLASS ROOM : 21CR+(11CR)	FL. : GL+0.7m






**EXT. SITE**

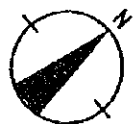
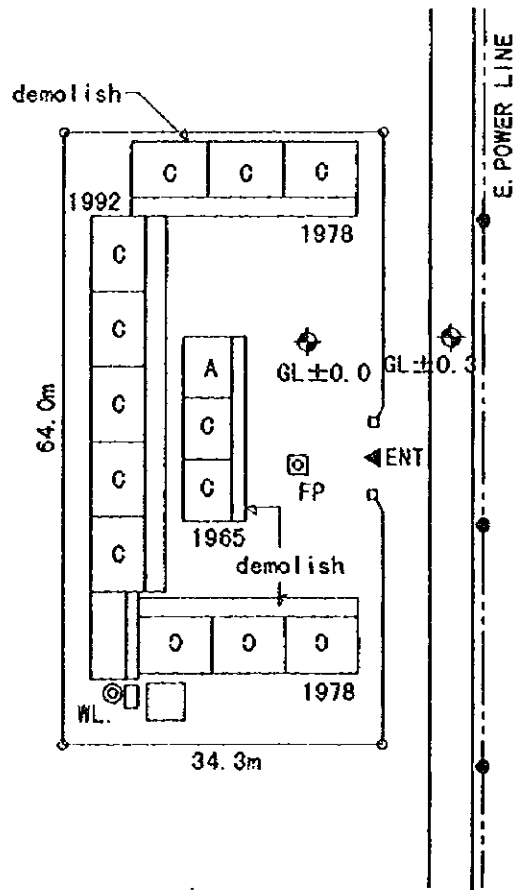


SCALE=1:800



KH2	TAN LAP 1	BLDG. TYPE : KH2	FOUNDATION : B
	PROVINCE : KHANH HOA DISTRICT : TP. NHA TRANG COMMUNE : TAN LAP	TOILET TYPE : B CLASS ROOM : 20CR	FL. : GL+0.7m

**EXT. SITE**

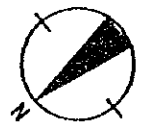
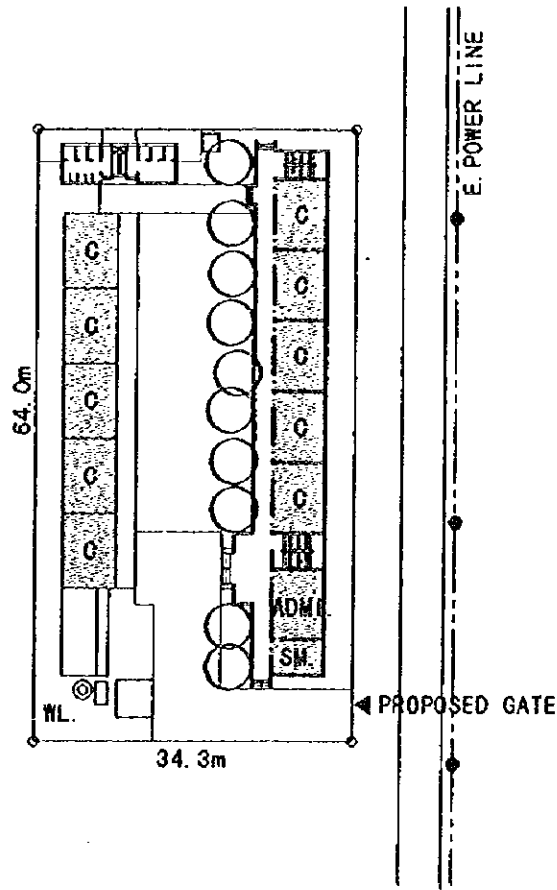


SCALE=1:800

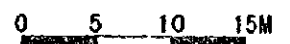
0 5 10 15M

<p><b>KH3</b></p>	<p><b>VAN LUONG 1</b>          PROVINCE : KHANH HOA          DISTRICT : VAN NINH          COMMUNE : VAN LUONG</p>	<p>SITE AREA : 2,200m<sup>2</sup>          FLOOD LEVEL : NONE          WATER LEVEL : GL-8.0m          POWER SUPPLY : AVAILABLE</p>	<p>SOIL FILL : NONE</p>
-------------------	---	--	-------------------------

**EXT. SITE**

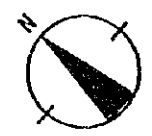
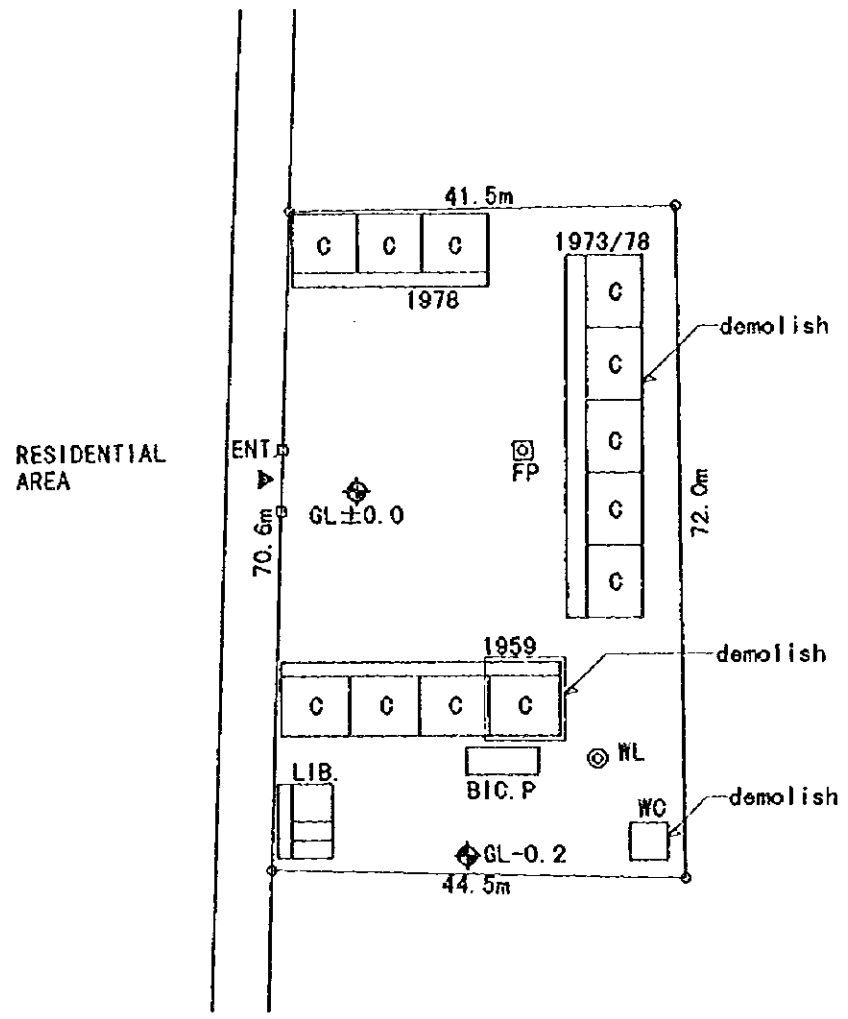


SCALE=1:800



KH3	<b>VAN LUONG 1</b> PROVINCE : KHANH HOA DISTRICT : VAN NINH COMMUNE : VAN LUONG	BLDG. TYPE : 11A TOILET TYPE : A CLASS ROOM : 11CR+(5CR)	FOUNDATION : A FL. : GL+0.7m
-----	--	--	---------------------------------

**EXT. SITE**

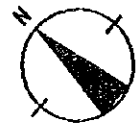
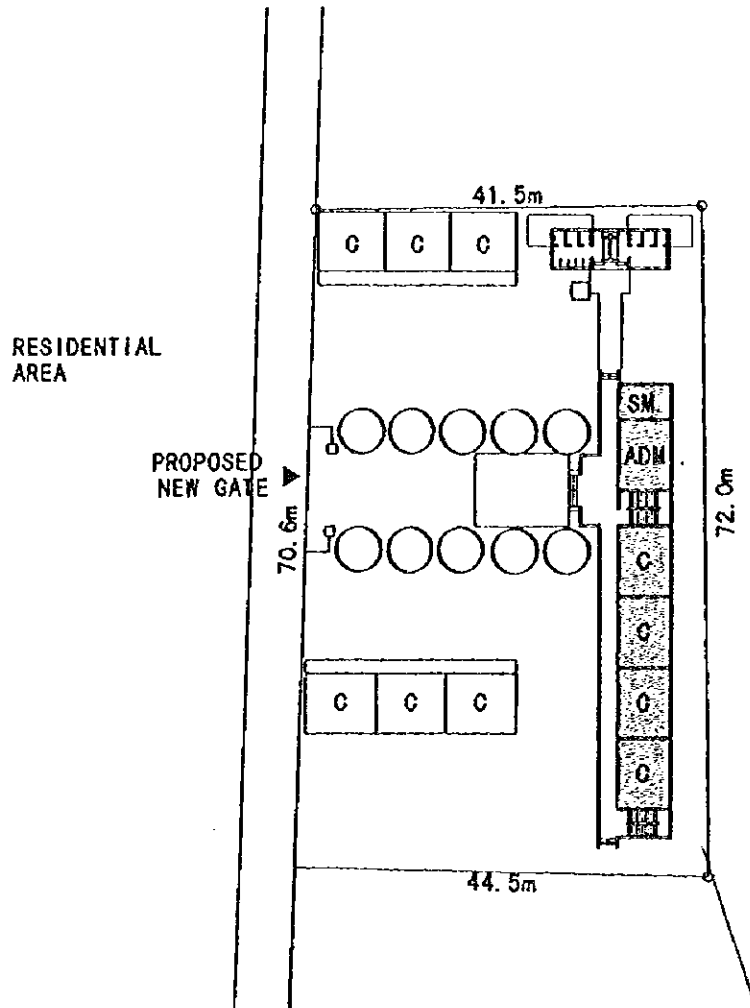


SCALE=1:800

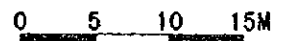


KH4	VAN PHU	SITE AREA : 3,100m <sup>2</sup>	SOIL FILL : NONE
	PROVINCE : KHANH HOA DISTRICT : VAN NINH COMMUNE : VAN PHU	FLOOD LEVEL : NONE WATER LEVEL : GL-6.0m POWER SUPPLY : AVAILABLE	

**EXT. SITE**

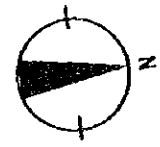
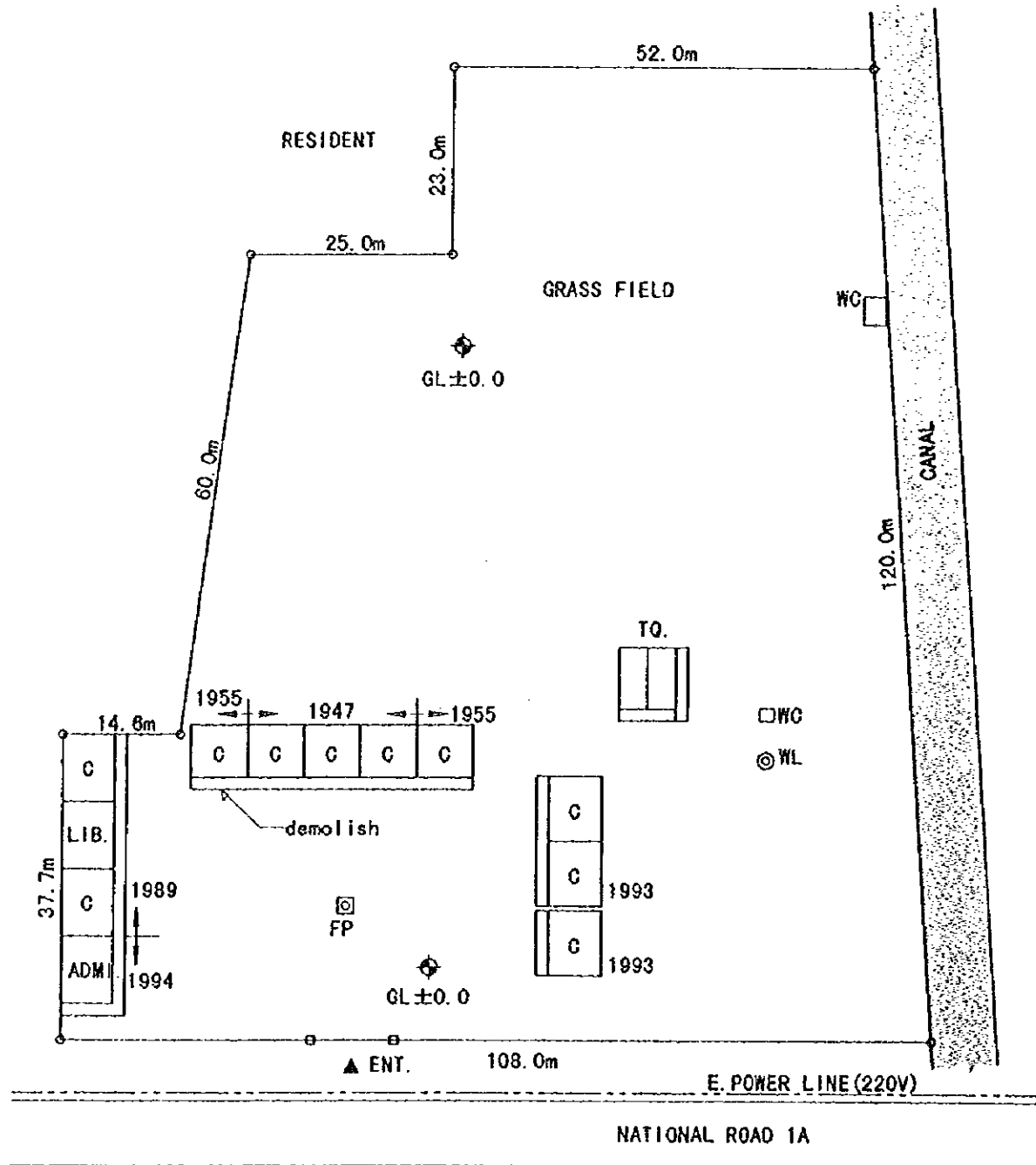


SCALE=1:800



<b>KH4</b>	<b>VAN PHU</b>	<b>BLDG. TYPE : 9A</b>	<b>FOUNDATION : B</b>
	PROVINCE : KHANH HOA DISTRICT : VAN NINH COMMUNE : VAN PHU	TOILET TYPE : A CLASS ROOM : 9CR	FL. : GL+0.7m

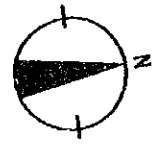
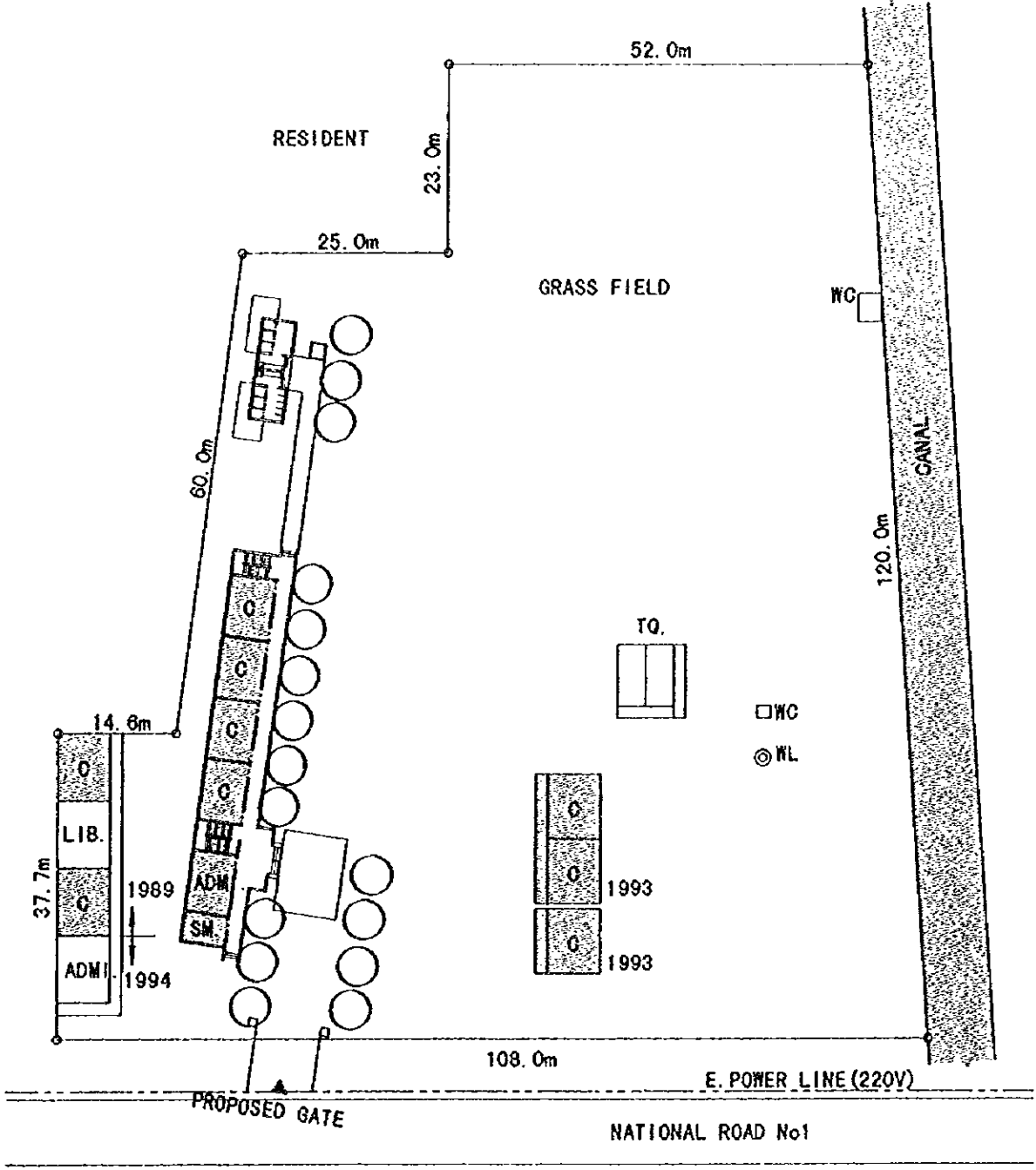
**EXT. SITE**



SCALE=1:800  
0 5 10 20M

<b>KH5</b>	<b>NINH AN</b>	<b>SITE AREA : 11,900m<sup>2</sup></b>	<b>SOIL FILL : NONE</b>
	PROVINCE : KHANH HOA DISTRICT : NINH HOA COMMUNE : NINH AN	FLOOD LEVEL : GL+1.0m WATER LEVEL : GL-2.0m POWER SUPPLY : AVAILABLE	

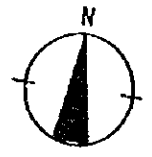
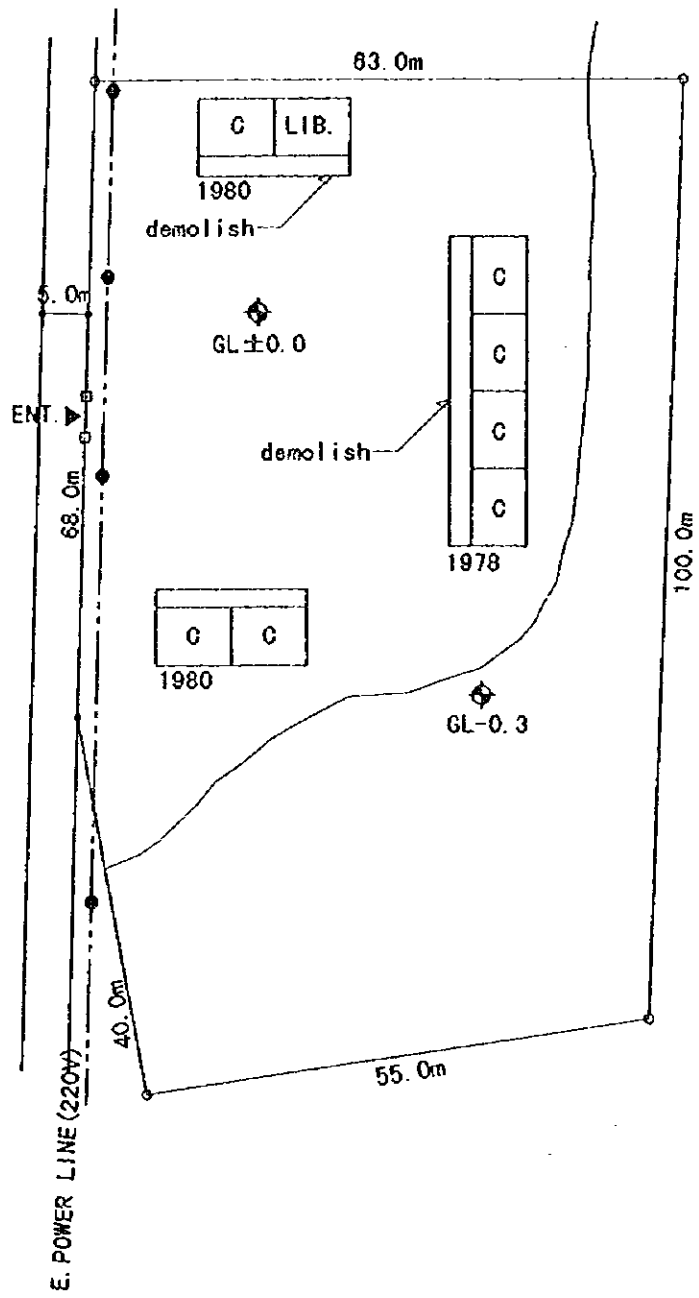
**EXT. SITE**



SCALE=1:800  
0 5 10 20M

<b>KH5</b>	<b>NINH AN</b>	<b>BLDG. TYPE : 9A</b>	<b>FOUNDATION : B+8BAMBOO PILE</b>
	PROVINCE : KHANH HOA DISTRICT : NINH HOA COMMUNE : NINH AN	TOILET TYPE : A CLASS ROOM : 9CR+(5CR)	FL. : GL+1.0m

**EXT. SITE**

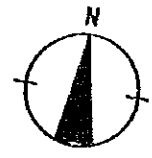
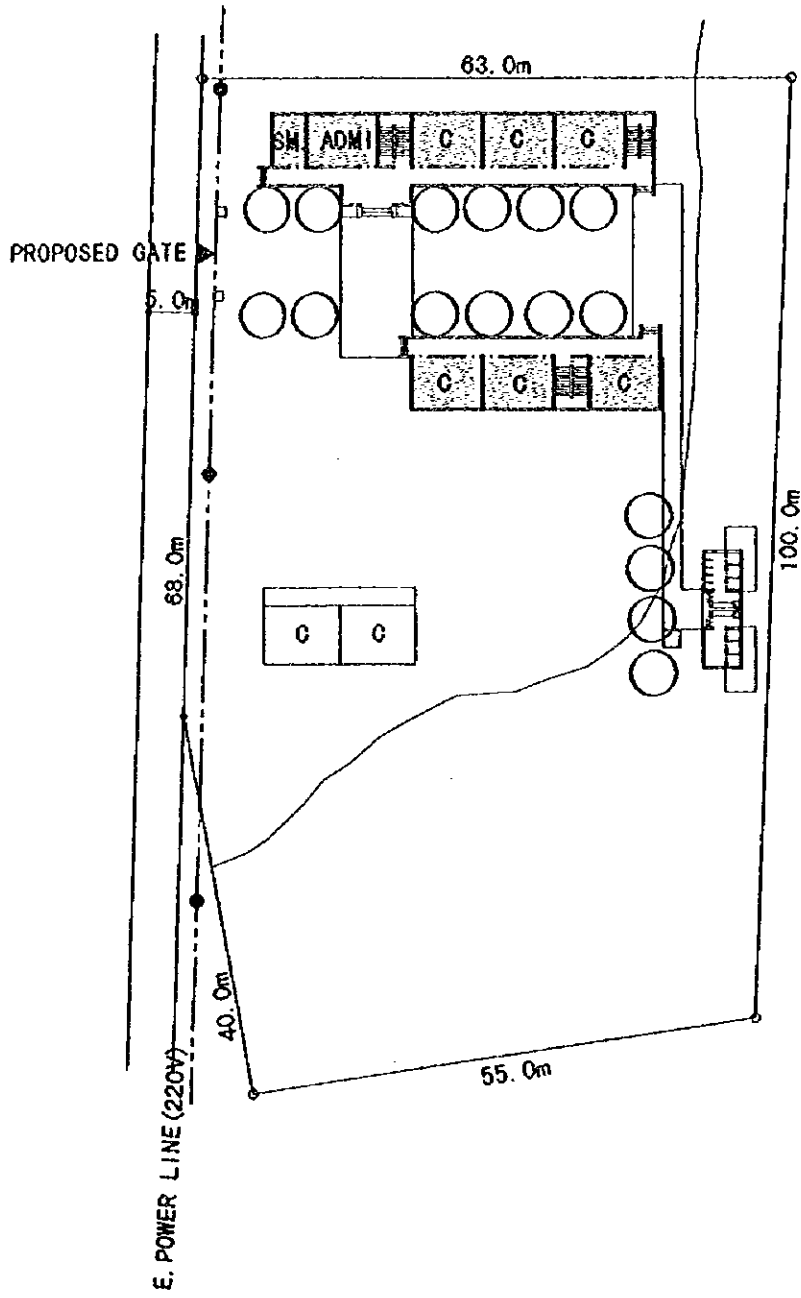


SCALE=1:800  
 0 5 10 15M

KH6	NINH GIANG	SITE AREA : 6,200m <sup>2</sup>	SOIL FILL : NONE
	PROVINCE : KHANH HOA DISTRICT : NINH HOA COMMUNE : NINH GIANG	FLOOD LEVEL : GL+0.3m WATER LEVEL : GL-6.0m POWER SUPPLY : AVAILABLE	



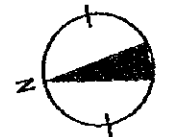
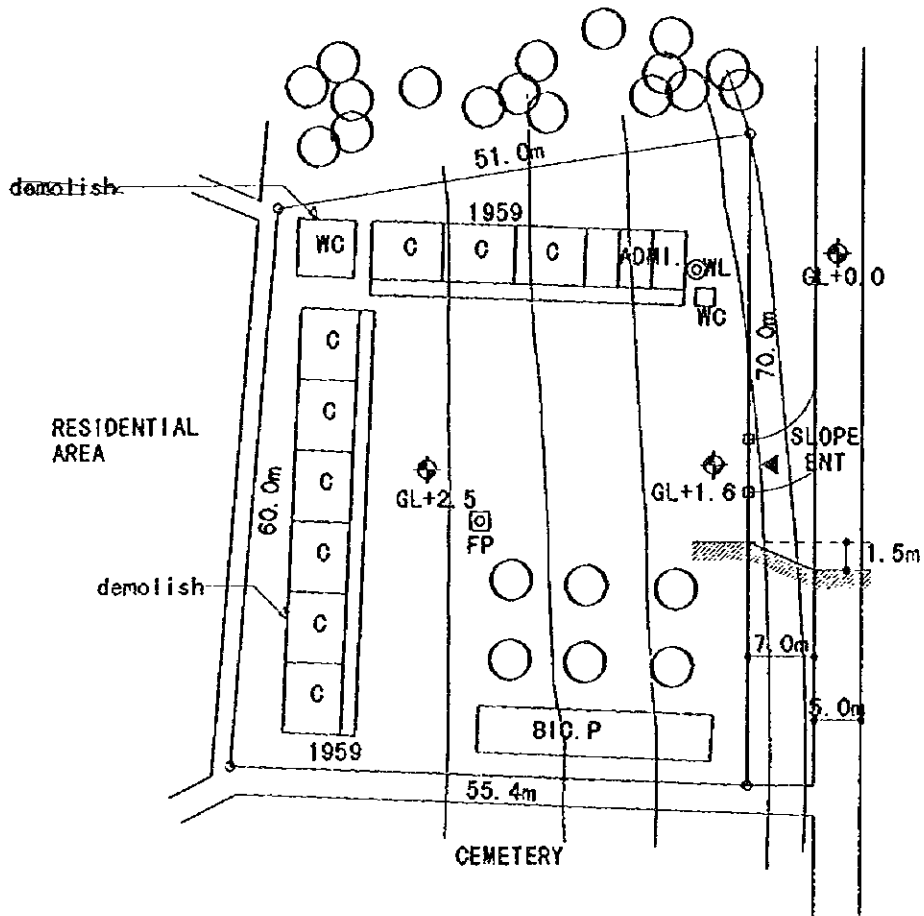
**EXT. SITE**



SCALE=1:800  
0 5 10 15M

<p><b>KH6</b></p>	<p><b>NINH GIANG</b>          PROVINCE : KHANH HOA          DISTRICT : NINH HOA          COMMUNE : NINH GIANG</p>	<p>BLDG. TYPE : 6+7A          TOILET TYPE : A          CLASS ROOM : 13CR</p>	<p>FOUNDATION : B+BAMBOO PILE          FL. : GL+0.7m</p>
-------------------	---	--	--

**EXT. SITE**

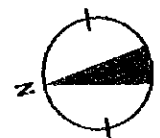
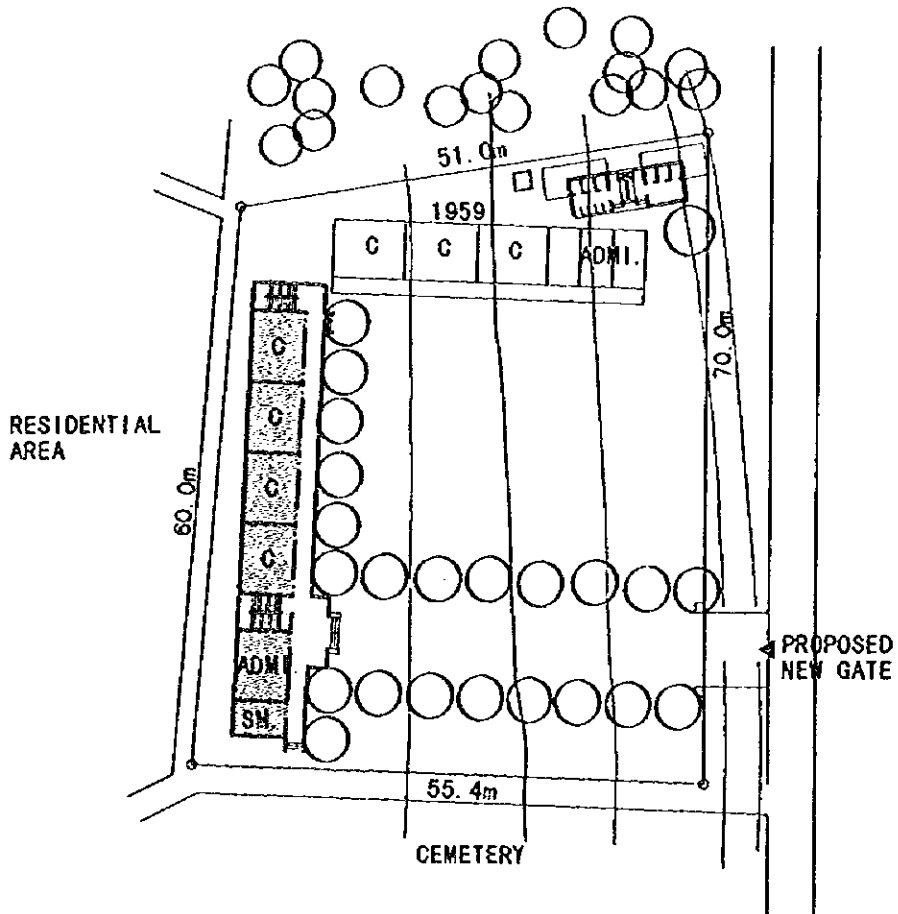


SCALE=1:800



<p><b>KH7</b></p>	<p><b>THI TRAN 2</b>          PROVINCE : KHANH HOA          DISTRICT : DIEN KHANH          COMMUNE : T. T DIEN KHANH</p>	<p>SITE AREA : 3,400m<sup>2</sup>          FLOOD LEVEL : NONE          WATER LEVEL : GL-10.0m          POWER SUPPLY : AVAILABLE</p>	<p>SOIL FILL : NONE</p>
-------------------	--	---	-------------------------

**EXT. SITE**

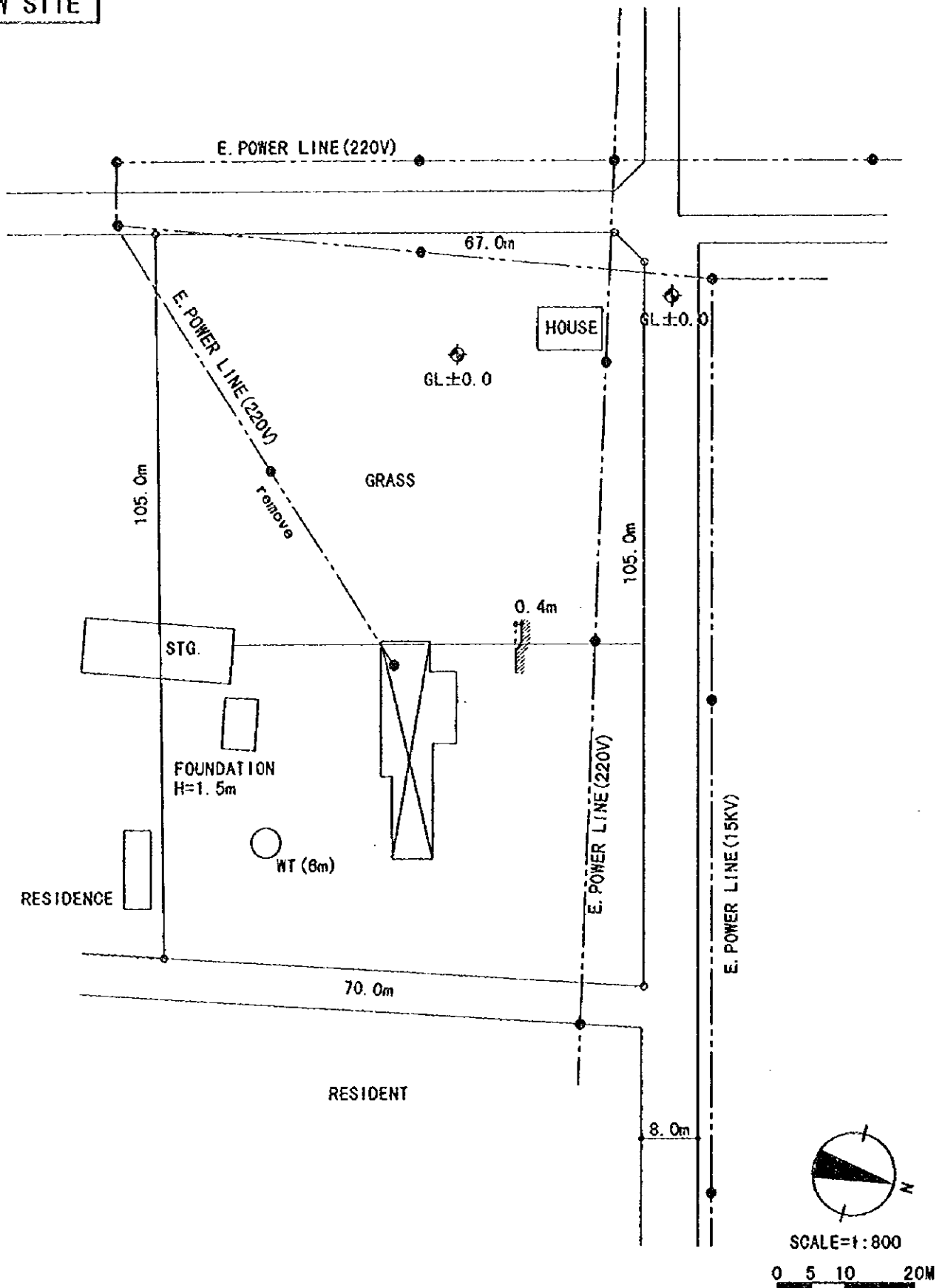


SCALE=1:800

0 5 10 15M

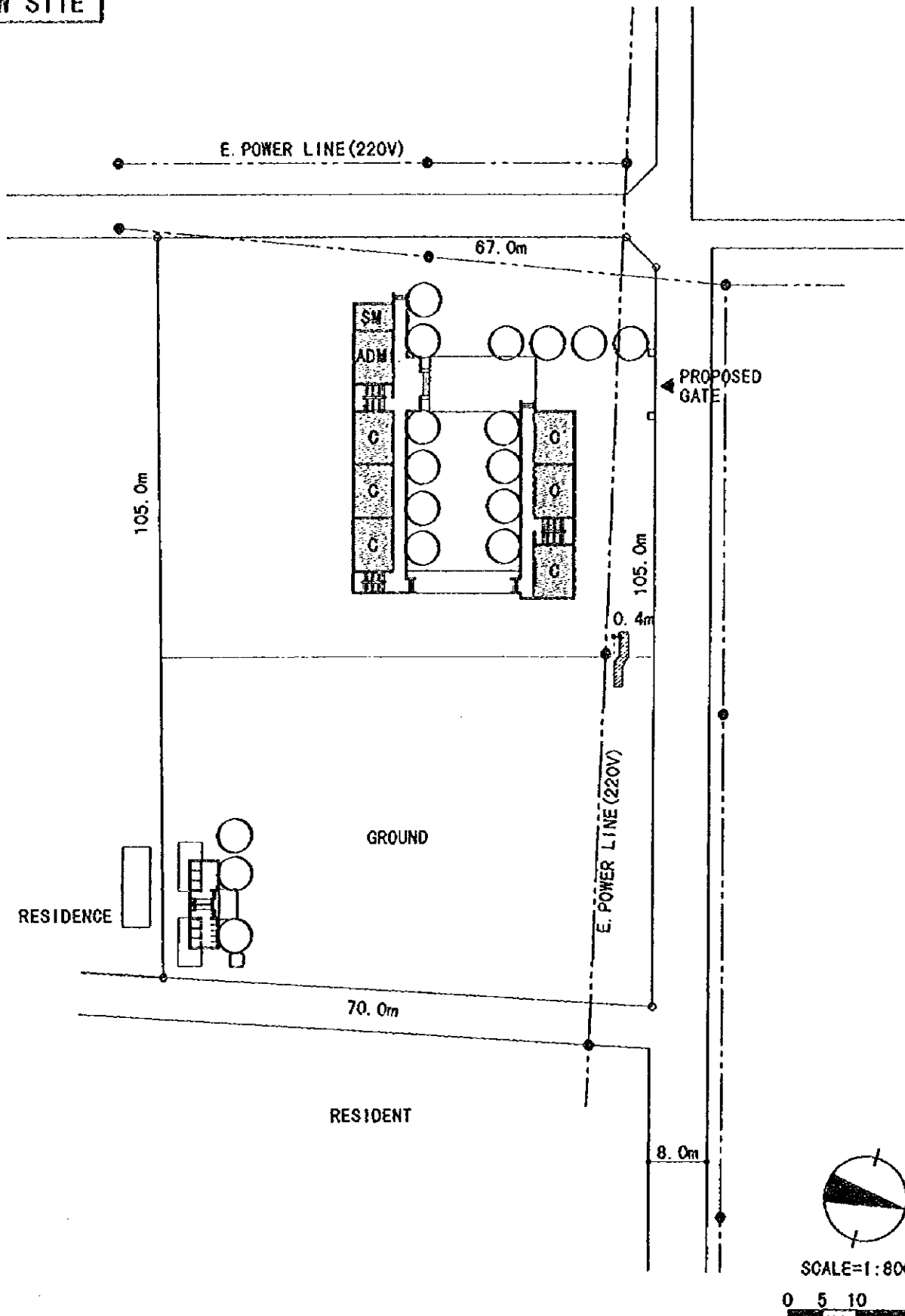
<p><b>KH7</b></p>	<p><b>THI TRAN 2</b>          PROVINCE : KHANH HOA          DISTRICT : DIEN KHANH          COMMUNE : T. T DIEN KHANH</p>	<p>BLDG. TYPE : 9A          TOILET TYPE : A          CLASS ROOM : 9CR</p>	<p>FOUNDATION : A          FL. : GL+0.7m</p>
-------------------	--	---	--

**NEW SITE**



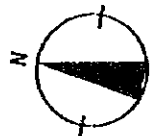
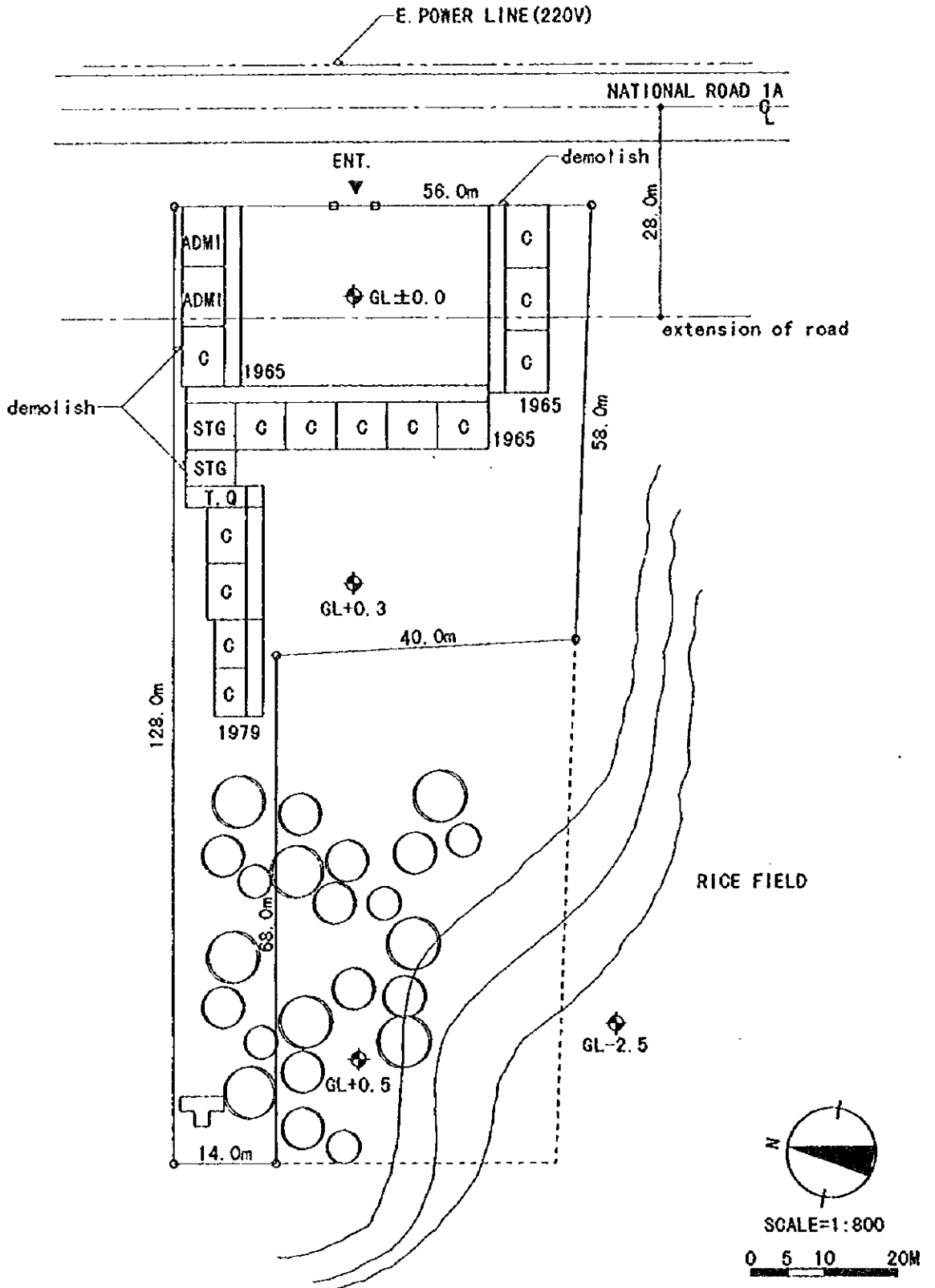
<p><b>KH8</b></p>	<p><b>YERSIN</b>          PROVINCE : KHANH HOA          DISTRICT : DIEN KHANH          COMMUNE : SUOI CAT</p>	<p>SITE AREA : 7,500m<sup>2</sup>          FLOOD LEVEL : GL+0.7m          WATER LEVEL : GL-5m          POWER SUPPLY : AVAILABLE</p>	<p>SOIL FILL : NONE</p>
-------------------	---	---	-------------------------

**NEW SITE**



<b>KH8</b>	<b>YERSIN</b>	<b>BLDG. TYPE : 6+7A</b>	<b>FOUNDATION : A</b>
	PROVINCE : KHANH HOA DISTRICT : DIEN KHANH COMMUNE : SUOI CAT	TOILET TYPE : A CLASS ROOM : 13CR	FL. : GL+0.7m

**EXT. SITE**

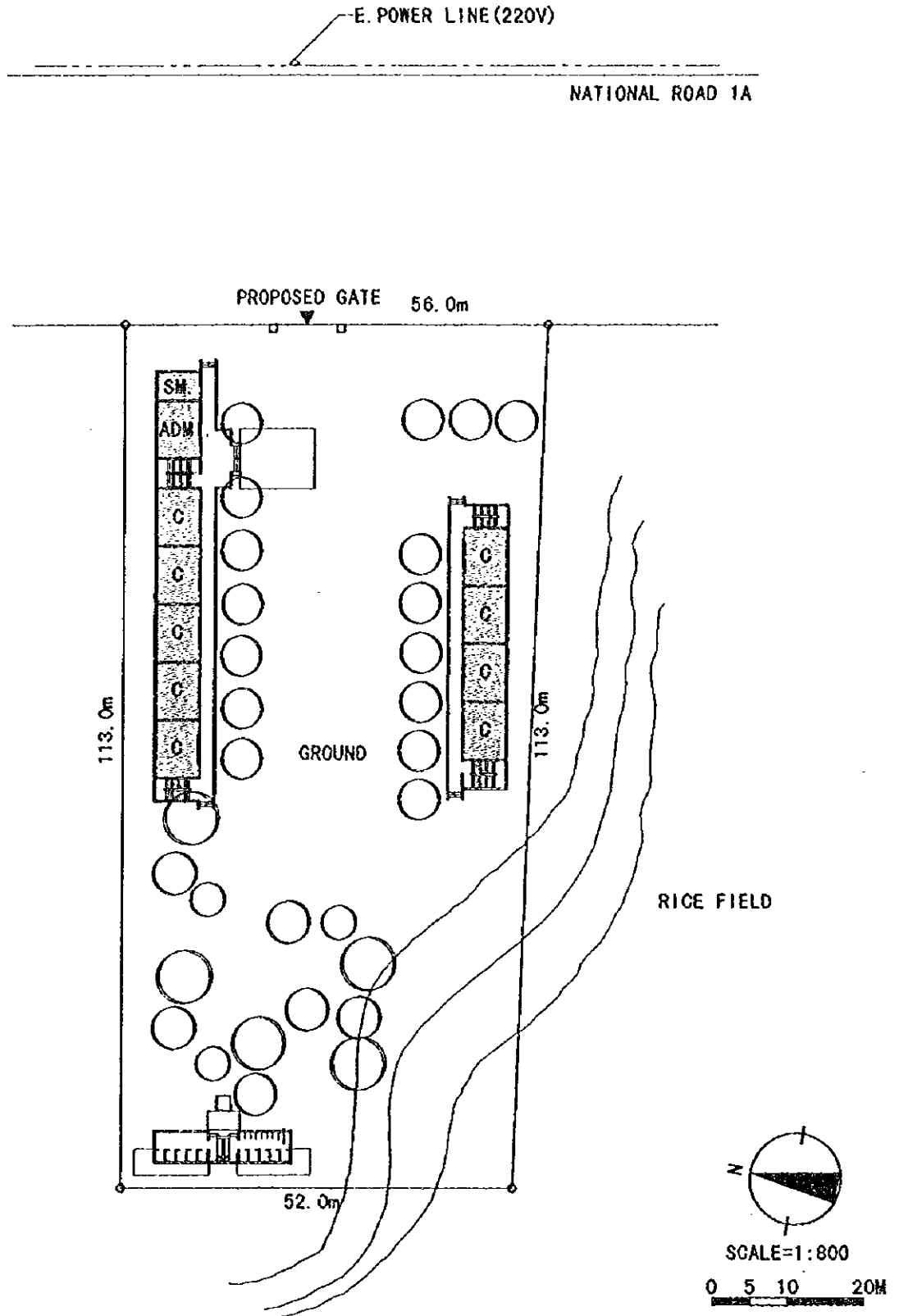


SCALE=1:800



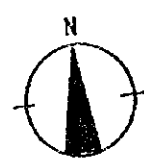
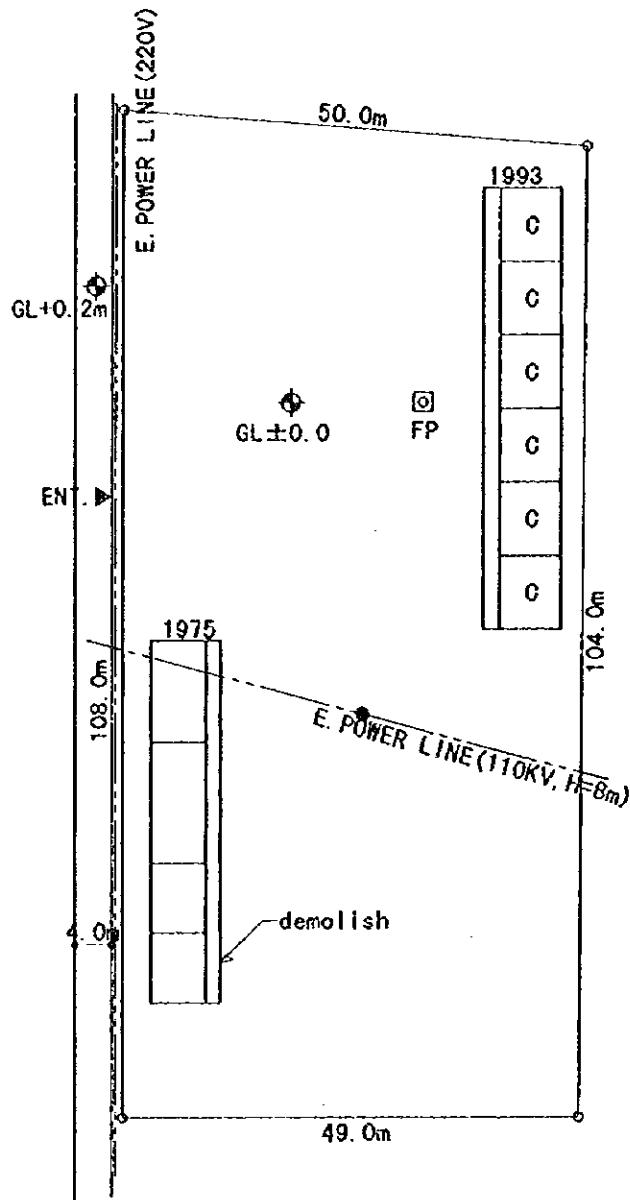
<b>KH9</b>	<b>CAM HAI TAY</b>	<b>SITE AREA : 4,300m<sup>2</sup></b>	<b>SOIL FILL : NONE</b>
	PROVINCE : KHANH HOA DISTRICT : CAM RANH COMMUNE : CAM HAI TAY	FLOOD LEVEL : GL+0.5m WATER LEVEL : GL-11.0m POWER SUPPLY : AVAILABLE	

**EXT. SITE**

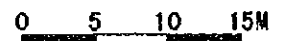


<b>KH9</b>	<b>CAM HAI TAY</b>	BLDG. TYPE : 8+11A	FOUNDATION : B
	PROVINCE : KHANH HOA DISTRICT : CAM RANH COMMUNE : CAM HAI TAY	TOILET TYPE : 8 CLASS ROOM : 19CR	FL. : GL+0.7m

**EXT. SITE**



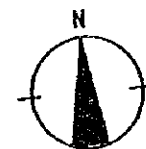
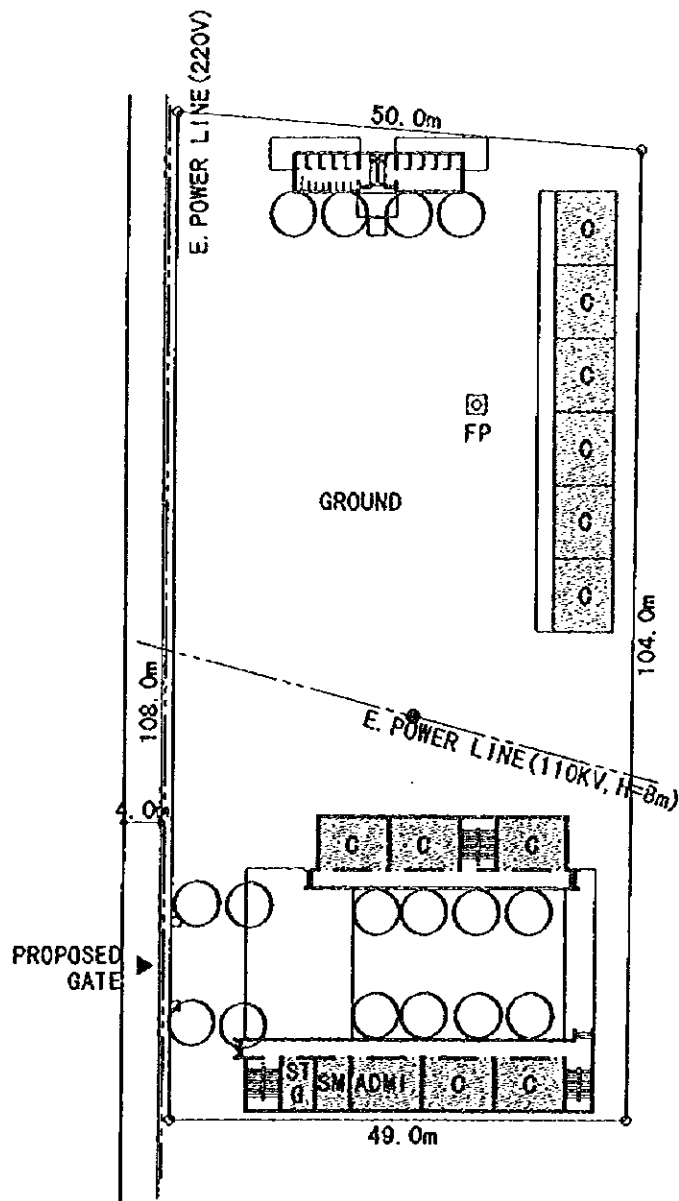
SCALE=1:800



<b>KH10</b>	<b>CAM HOA 1</b>	<b>SITE AREA : 5,300sqm</b>	<b>SOIL FILL : NONE</b>
	PROVINCE : KHANH HOA DISTRICT : CAM RANH COMMUNE : CAM HOA	FLOOD LEVEL : GL+0.5m WATER LEVEL : GL-5m POWER SUPPLY : AVAILABLE	



**EXT. SITE**

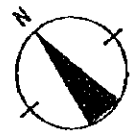
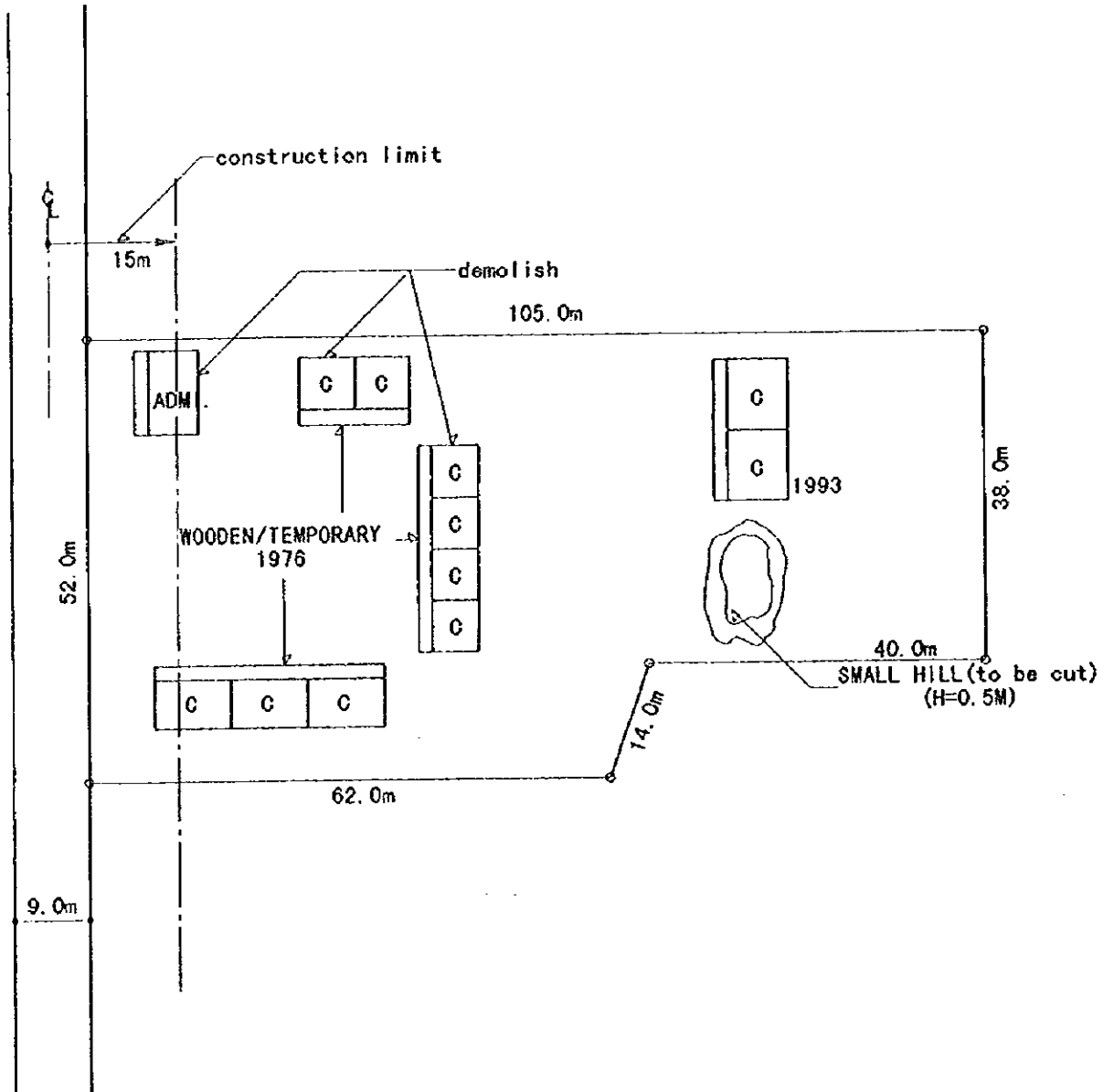


SCALE=1:800



KH10	<b>CAM HOA 1</b> PROVINCE : KHANH HOA DISTRICT : CAM RANH COMMUNE : CAM HOA	BLDG. TYPE : 6+8 TOILET TYPE : A CLASS ROOM : 12CR	FOUNDATION : A FL. : GL+0.7m
------	--	--	---------------------------------

**EXT. SITE**

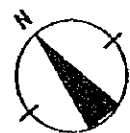
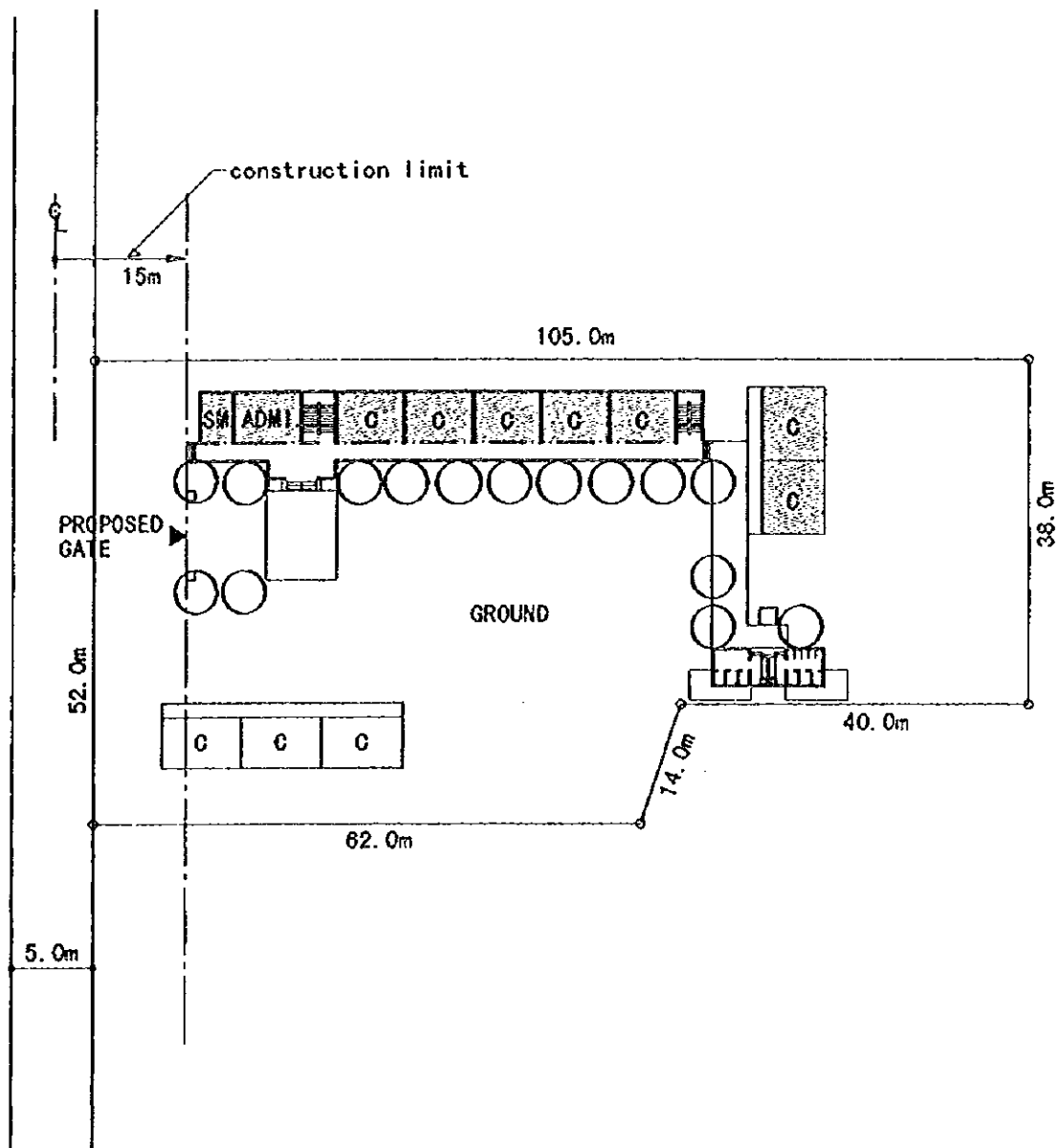


SCALE=1:800

0 5 10 20M

<p><b>BT1</b></p>	<p><b>TAN HA 1</b>          PROVINCE : BINH THUAN          DISTRICT : DUC LINH          COMMUNE : TRA TAN</p>	<p>SITE AREA : 4,800m<sup>2</sup>          FLOOD LEVEL : NONE          WATER LEVEL : GL-4m          POWER SUPPLY : OFF SITE</p>	<p>SOIL FILL : NONE</p>
-------------------	---	---	-------------------------

**EXT. SITE**

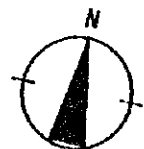
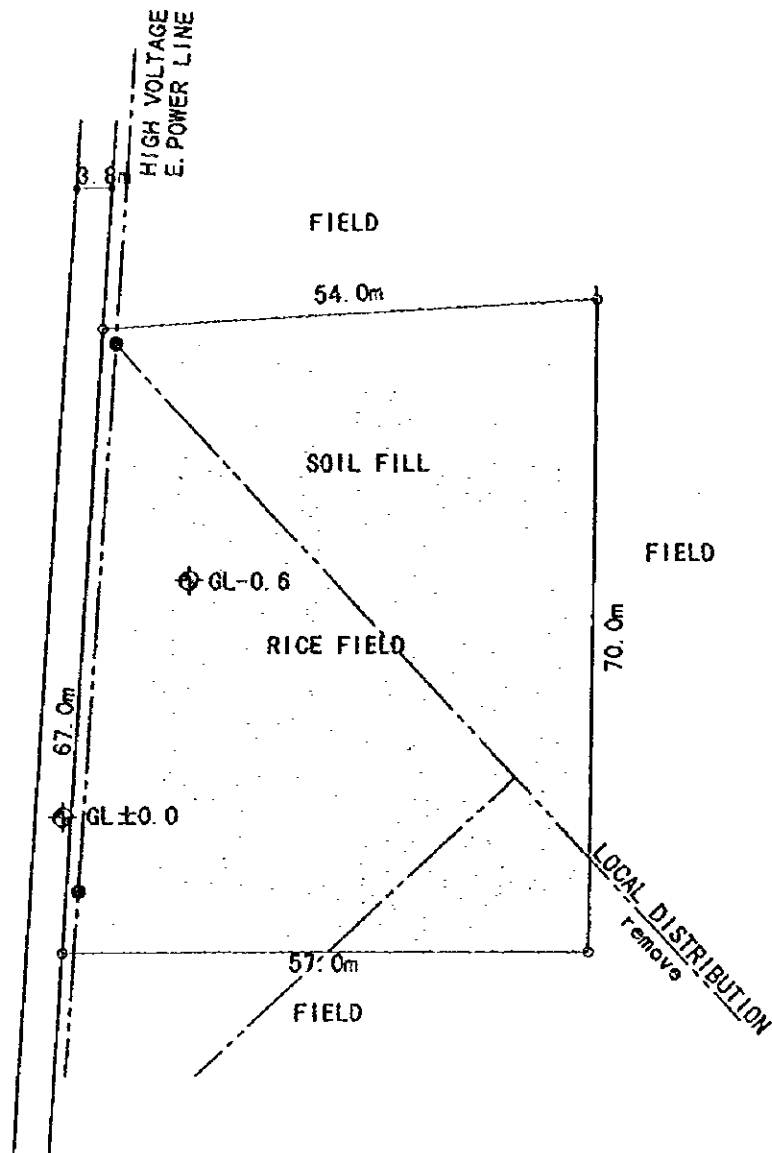


SCALE=1:800

0 5 10 20M

<p><b>BT1</b></p>	<p><b>TAN HA 1</b>          PROVINCE : BINH THUAN          DISTRICT : DUC LINH          COMMUNE : TRA TAN</p>	<p>BLDG. TYPE : 11A          TOILET TYPE : A          CLASS ROOM : 11CR+(2CR)</p>	<p>FOUNDATION : A          FL. : GL+0.7m</p>
-------------------	---	---	--

**NEW SITE**

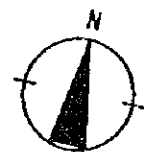
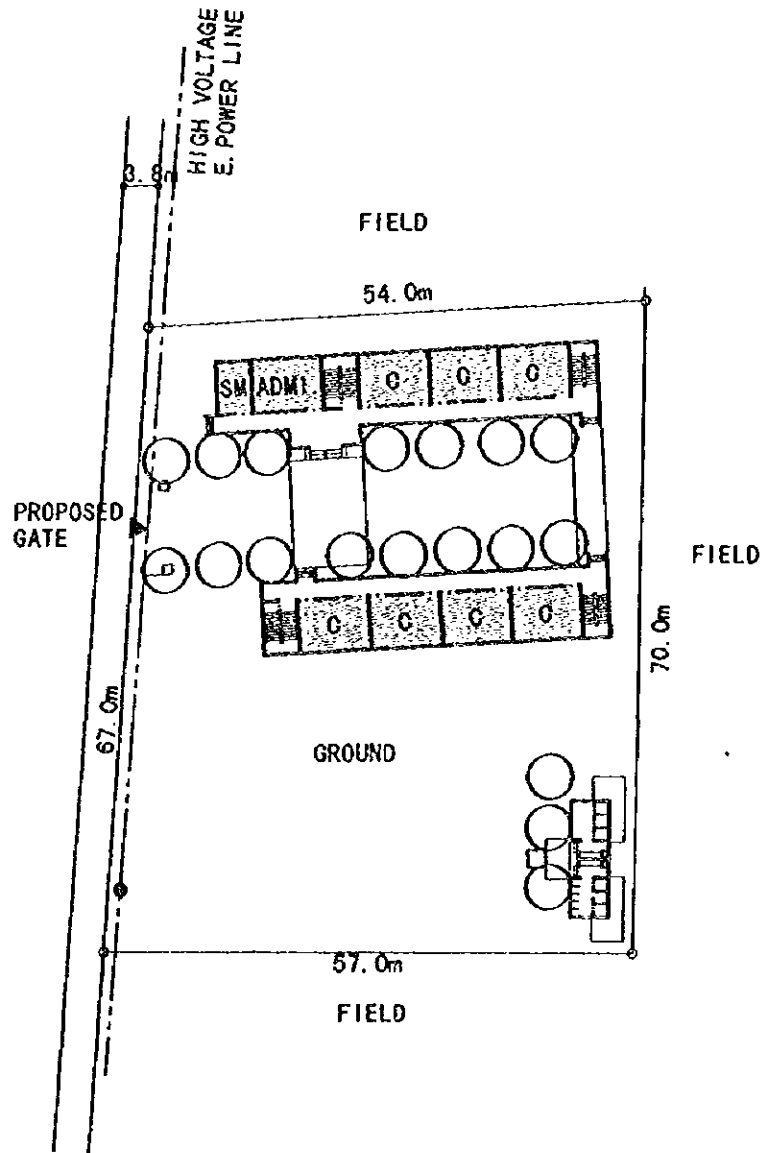


SCALE=1:800

0 5 10 20M

<p><b>BT2</b></p>	<p><b>HAM THANG 1</b>          PROVINCE: BINH THUAN          DISTRICT: HAM T HUAN BAC          COMMUNE : HAM THANG</p>	<p>SITE AREA : 3,700m<sup>2</sup>          FLOOD LEVEL : GL+1.0m          WATER LEVEL :          POWER SUPPLY : AVAILABLE</p>	<p>SOIL FILL : 2,300m<sup>3</sup></p>
-------------------	--	---	---------------------------------------

**NEW SITE**



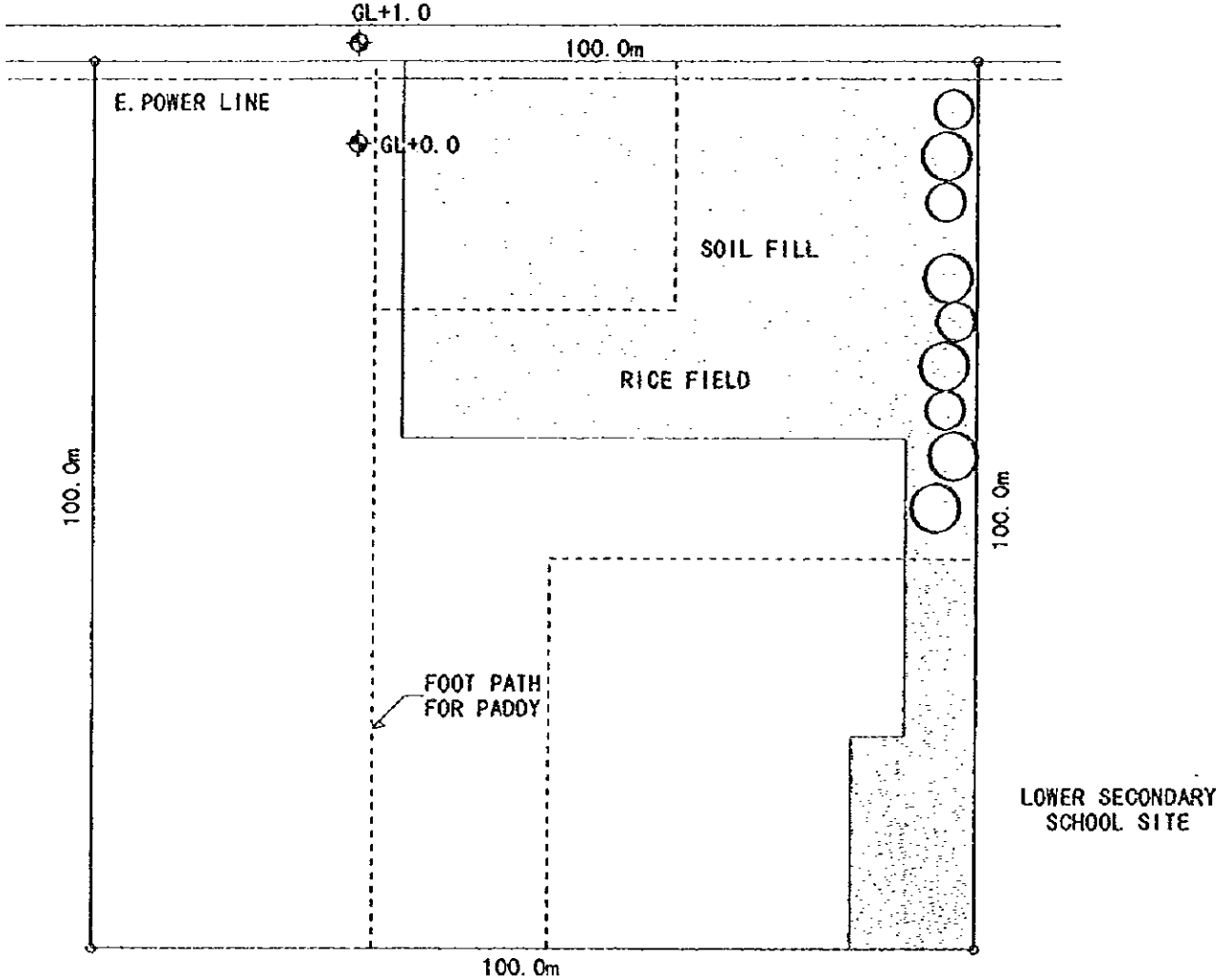
SCALE=1:800



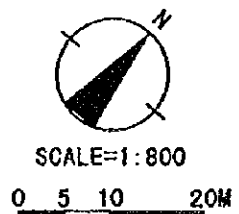
<p><b>BT2</b></p>	<p><b>HAM THANG 1</b>          PROVINCE: BINH THUAN          DISTRICT: HAM T HUAN BAC          COMMUNE : HAM THANG</p>	<p>BLOG. TYPE : 8+7A          TOILET TYPE : A          CLASS ROOM : 15CR</p>	<p>FOUNDATION : C          FL. : GL+1.0m</p>
-------------------	--	--	--

**NEW SITE**

**RESIDENTIAL & COMMERCIAL AREA**



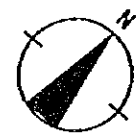
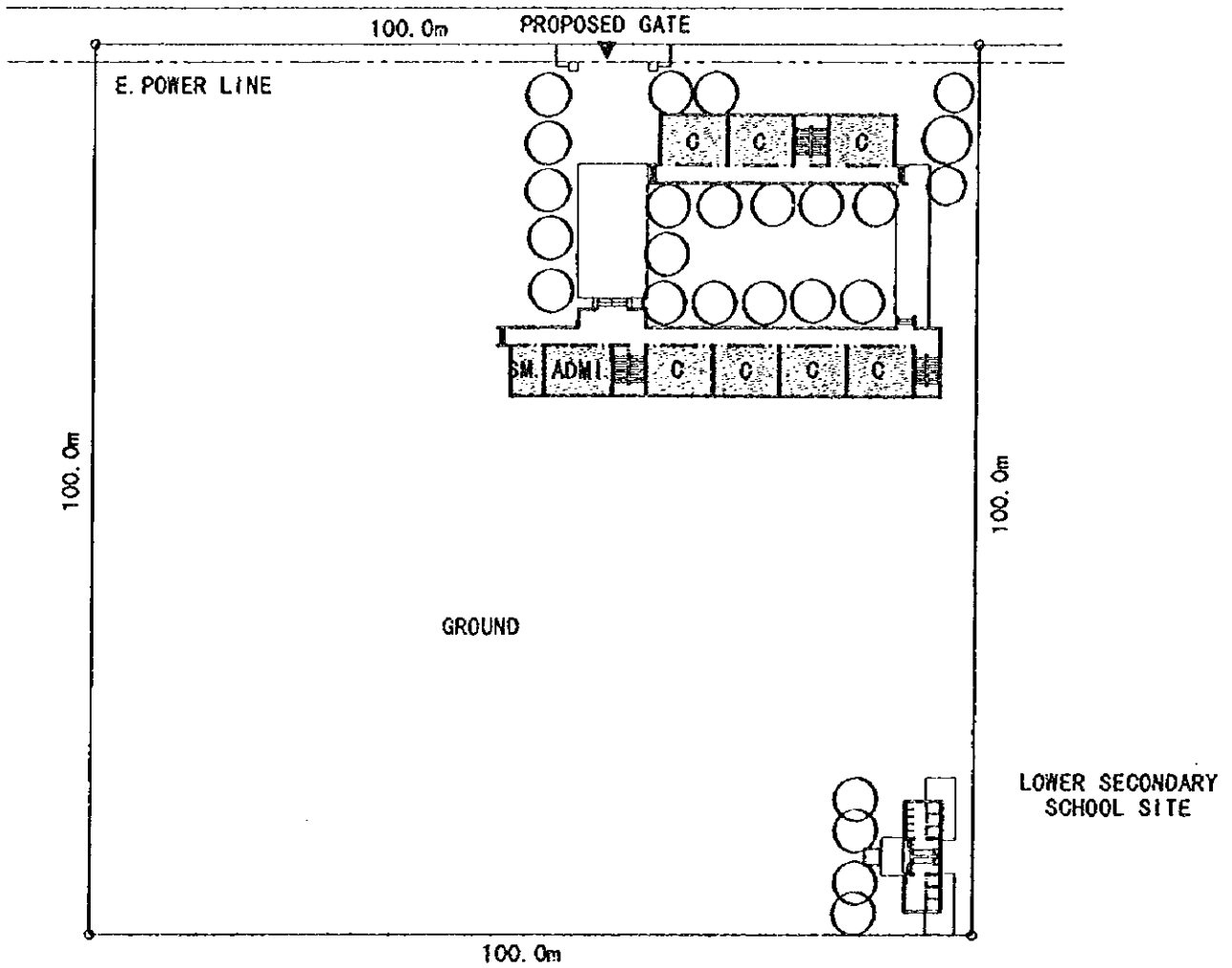
FIELD



<p><b>BT3</b></p>	<p><b>LA GI 1</b>          PROVINCE: BINH THUAN          DISTRICT: HAM TAN          COMMUNE : LAG1</p>	<p>SITE AREA : 10,000m<sup>2</sup>          FLOOD LEVEL : GL+0.2m          WATER LEVEL : CITY WATER          POWER SUPPLY : AVAILABLE</p>	<p>SOIL FILL : 3,000m<sup>3</sup></p>
-------------------	--	---	---------------------------------------

**NEW SITE**

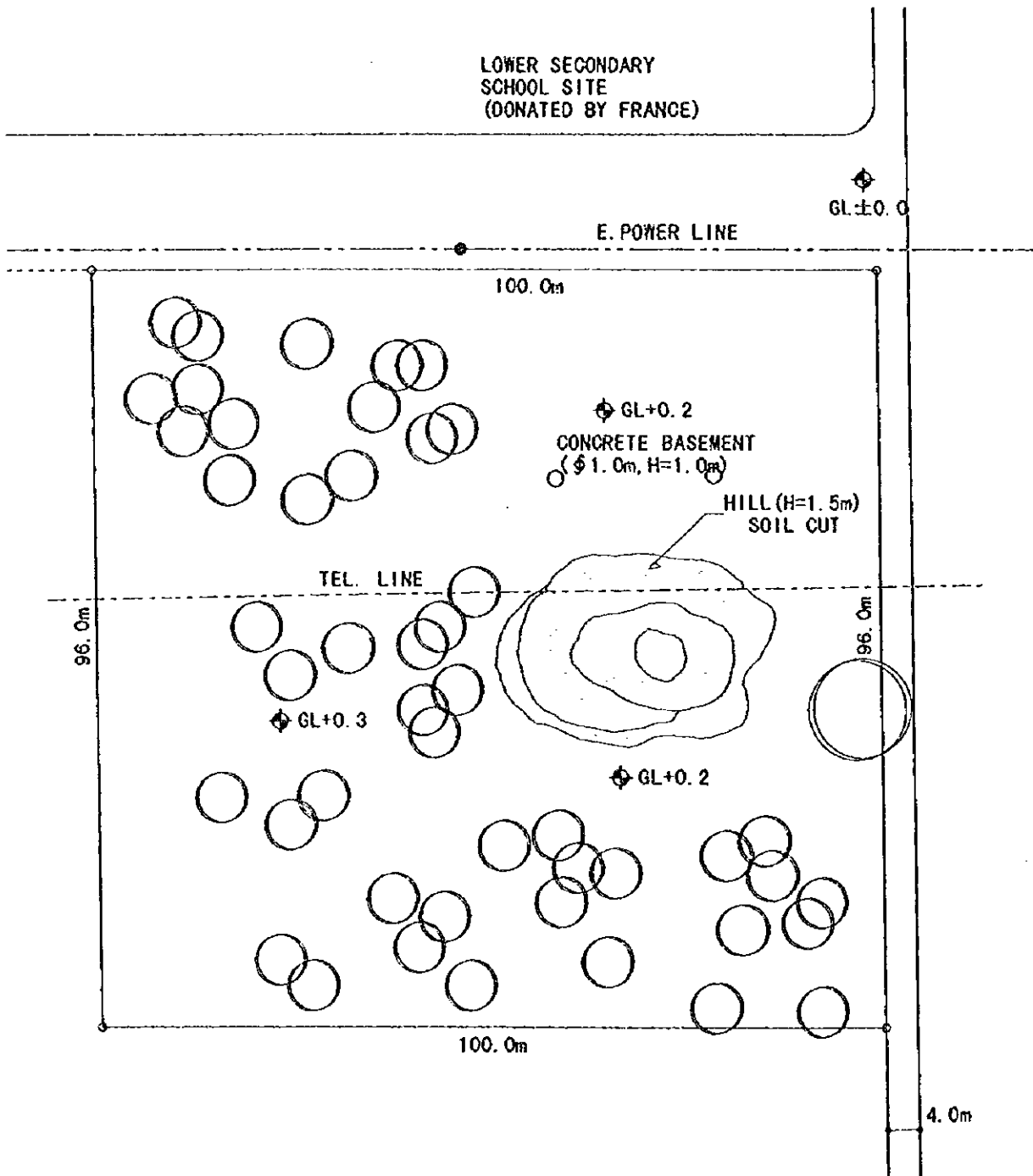
**RESIDENTIAL & COMMERCIAL AREA**



SCALE=1:800  
0 5 10 20M

<b>BT3</b>	<b>LA GI 1</b> PROVINCE: BINH THUAN DISTRICT: HAM TAN COMMUNE : LAGI	BLDG. TYPE : 6+9A TOILET TYPE : A CLASS ROOM : 15CR	FOUNDATION : C FL. : GL+0.7m
------------	---	---	---------------------------------

**NEW SITE**



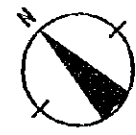
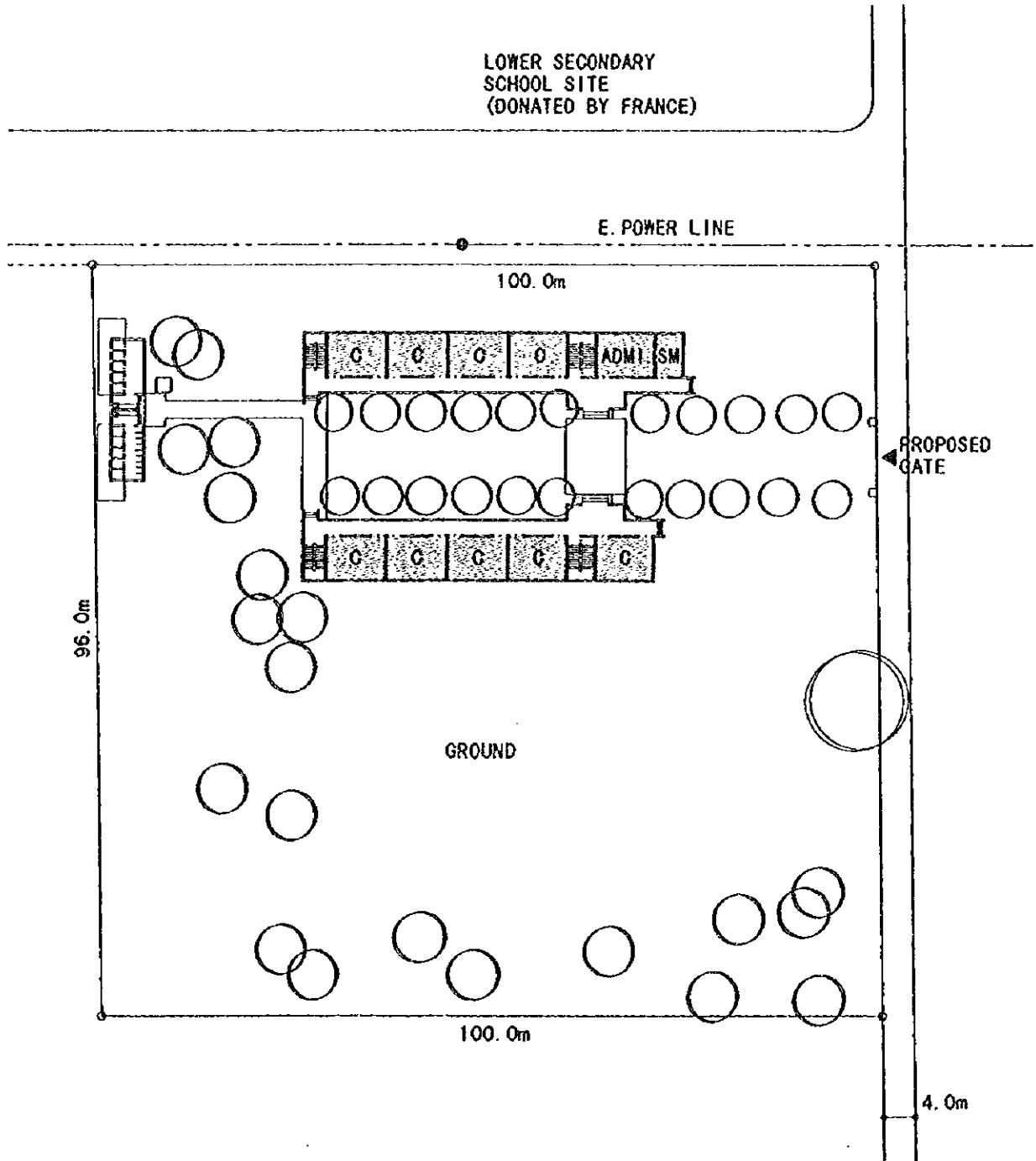
SCALE=1:800



<b>BT4</b>	<b>PHAN RI THANH 2</b>	SITE AREA : 9,600m <sup>2</sup>	SOIL FILL : NONE
	PROVINCE : BINH THUAN DISTRICT : BAC BINH COMMUNE : PHAN RI THANH	FLOOD LEVEL : NONE WATER LEVEL : POWER SUPPLY : AVAILABLE	



**NEW SITE**

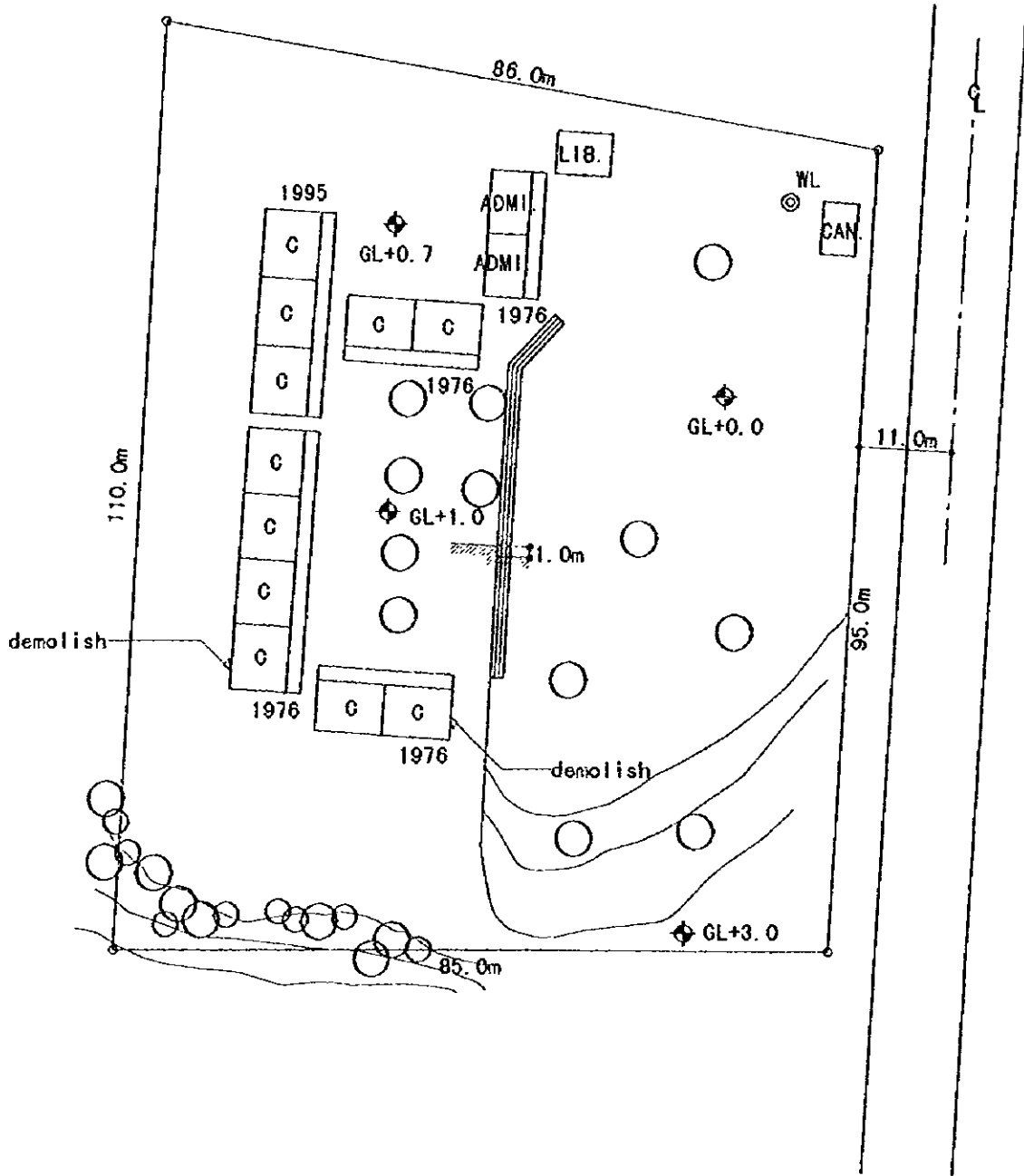


SCALE=1:800



<p><b>BT4</b></p>	<p><b>PHAN RI THANH 2</b>          PROVINCE: BINH THUAN          DISTRICT: BAC BINH          COMMUNE : PHAN RI THANH</p>	<p>BLDG. TYPE : 10+9A          TOILET TYPE : 8          CLASS ROOM : 19CR</p>	<p>FOUNDATION : A          FL. : GL+0.7m</p>
-------------------	--	---	--

**EXT. SITE**

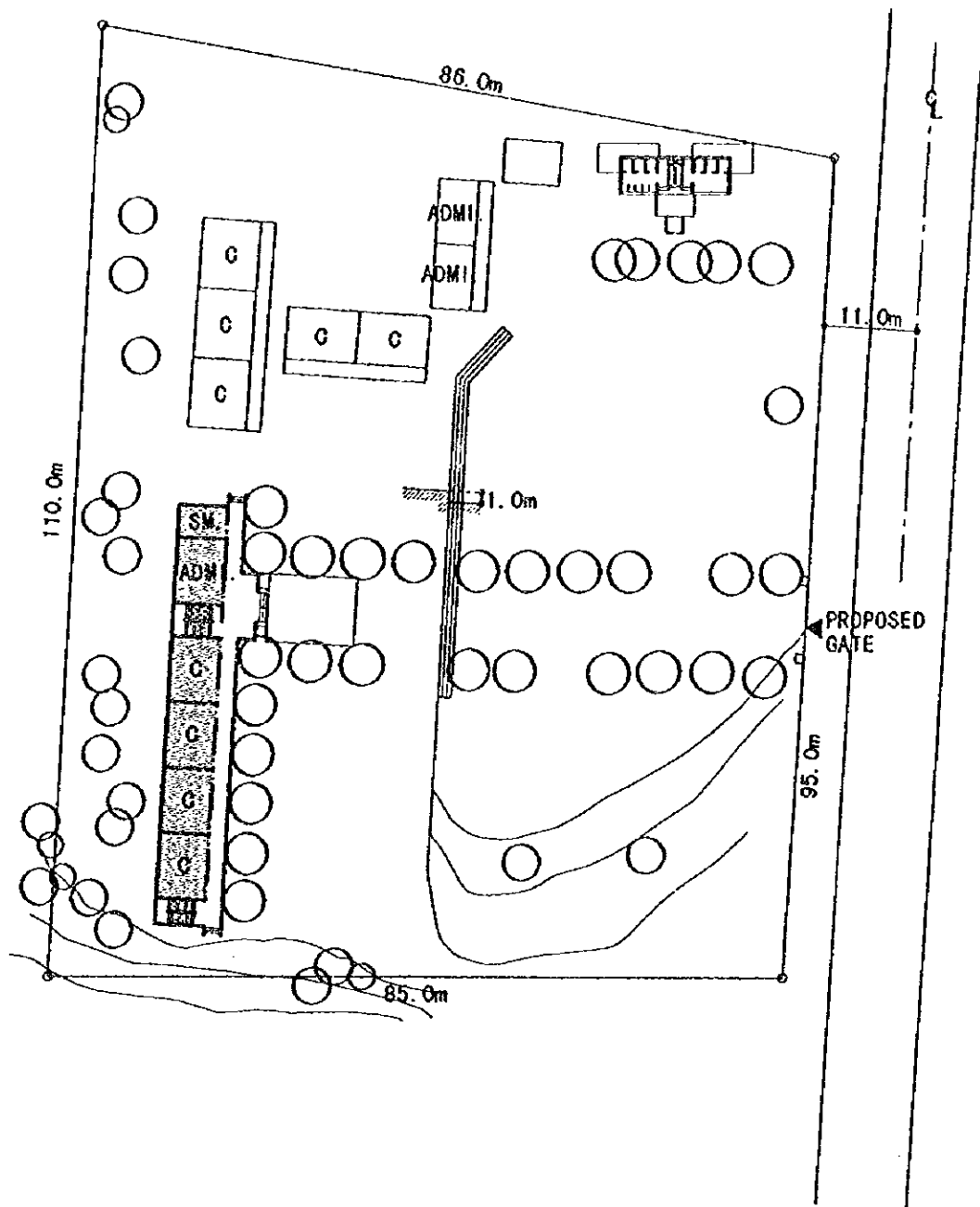


SCALE=1:800

0 5 10 20M

<p><b>BT5</b></p>	<p><b>DONG KHO</b>          PROVINCE : BINH THUAN          DISTRICT : TANH LINK          COMMUNE : DONG KHO</p>	<p>SITE AREA : 8,400m<sup>2</sup>          FLOOD LEVEL : NONE          WATER LEVEL : GL-7m          POWER SUPPLY : AVAILABLE</p>	<p>SOIL FILL : NONE</p>
-------------------	---	--	-------------------------

**EXT. SITE**

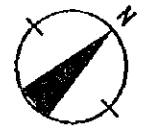
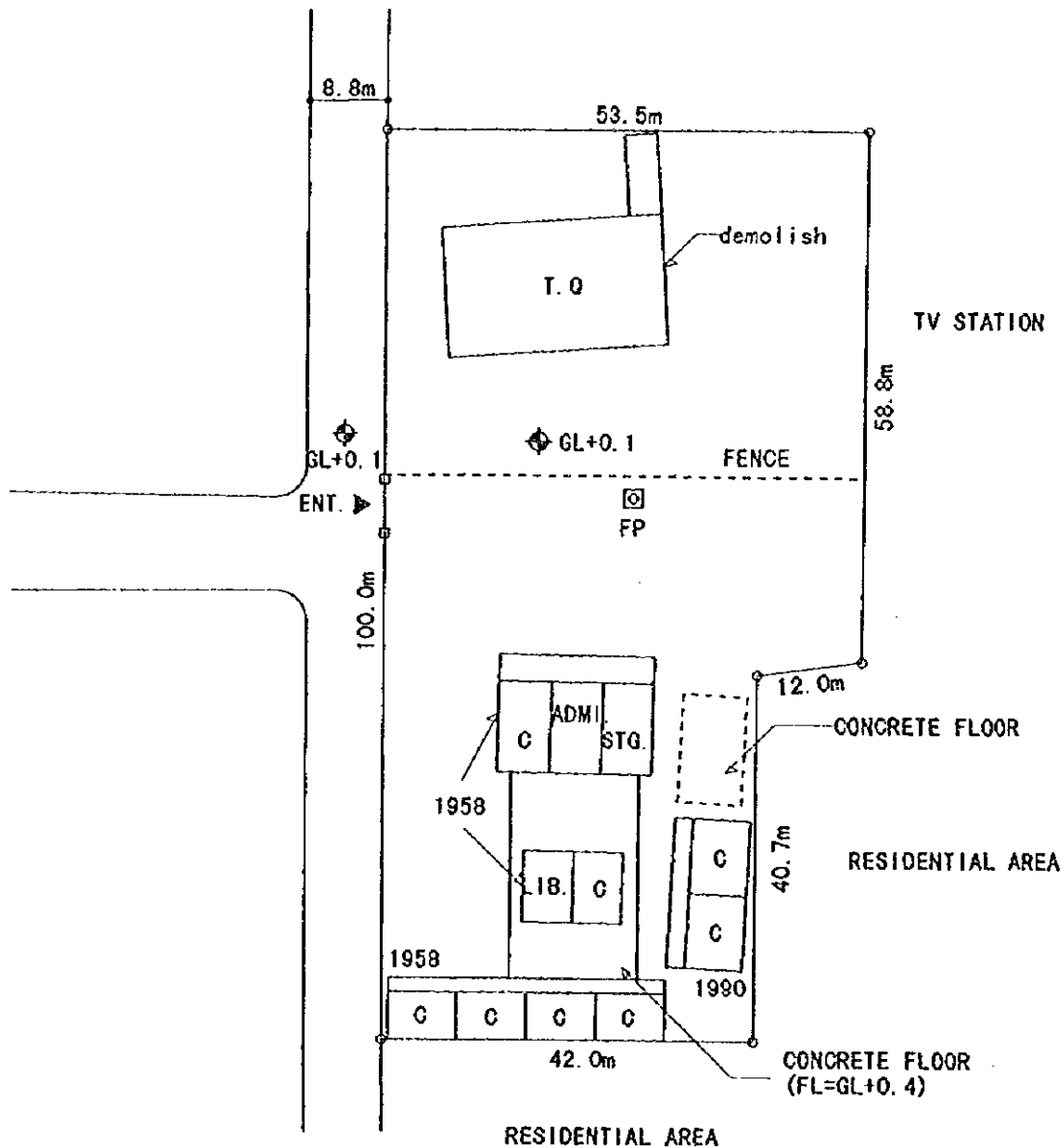


SCALE=1:800



<p><b>BT5</b></p>	<p><b>DONG KHO</b>          PROVINCE : BINH THUAN          DISTRICT : TANH LINH          COMMUNE : DONG KHO</p>	<p>BLDG. TYPE : 9A          TOILET TYPE : A          CLASS ROOM : 9CR+(5CR)</p>	<p>FOUNDATION : A          FL. : GL+0.7m</p>
-------------------	---	---	--

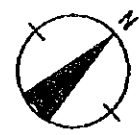
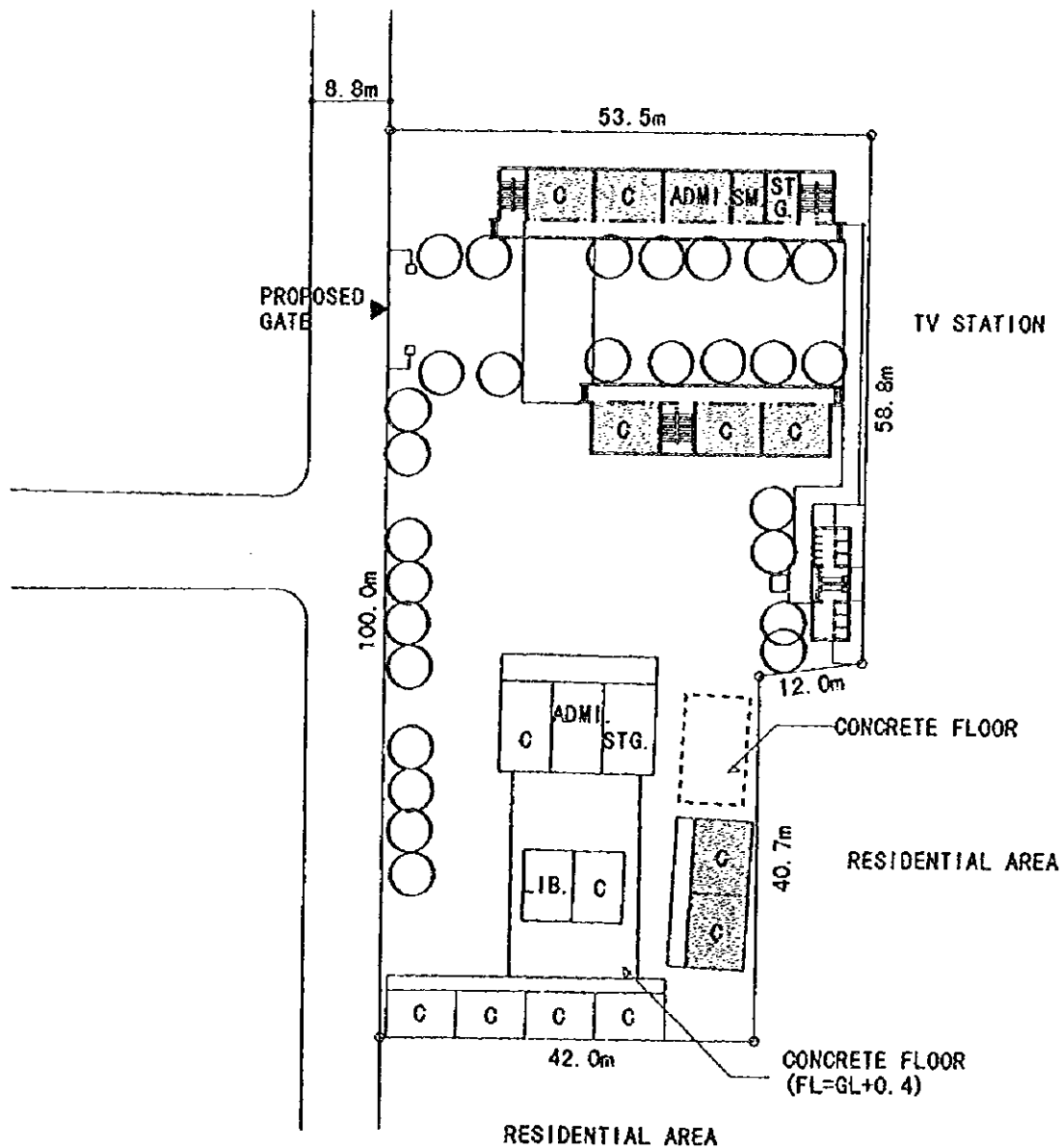
**EXT. SITE**



SCALE=1:800  
0 5 10 20M

<p><b>BT6</b></p>	<p><b>PHAN RI CUA 4</b>          PROVINCE : BINH THUAN          DISTRICT : THY PHONG          COMMUNE : PHAN RI CUA</p>	<p>SITE AREA : 4,900m<sup>2</sup>          FLOOD LEVEL : GL+0.5m          WATER LEVEL :          POWER SUPPLY : AVAILABLE</p>	<p>SOIL FILL : NONE</p>
-------------------	---	---	-------------------------

**EXT. SITE**



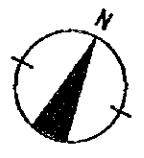
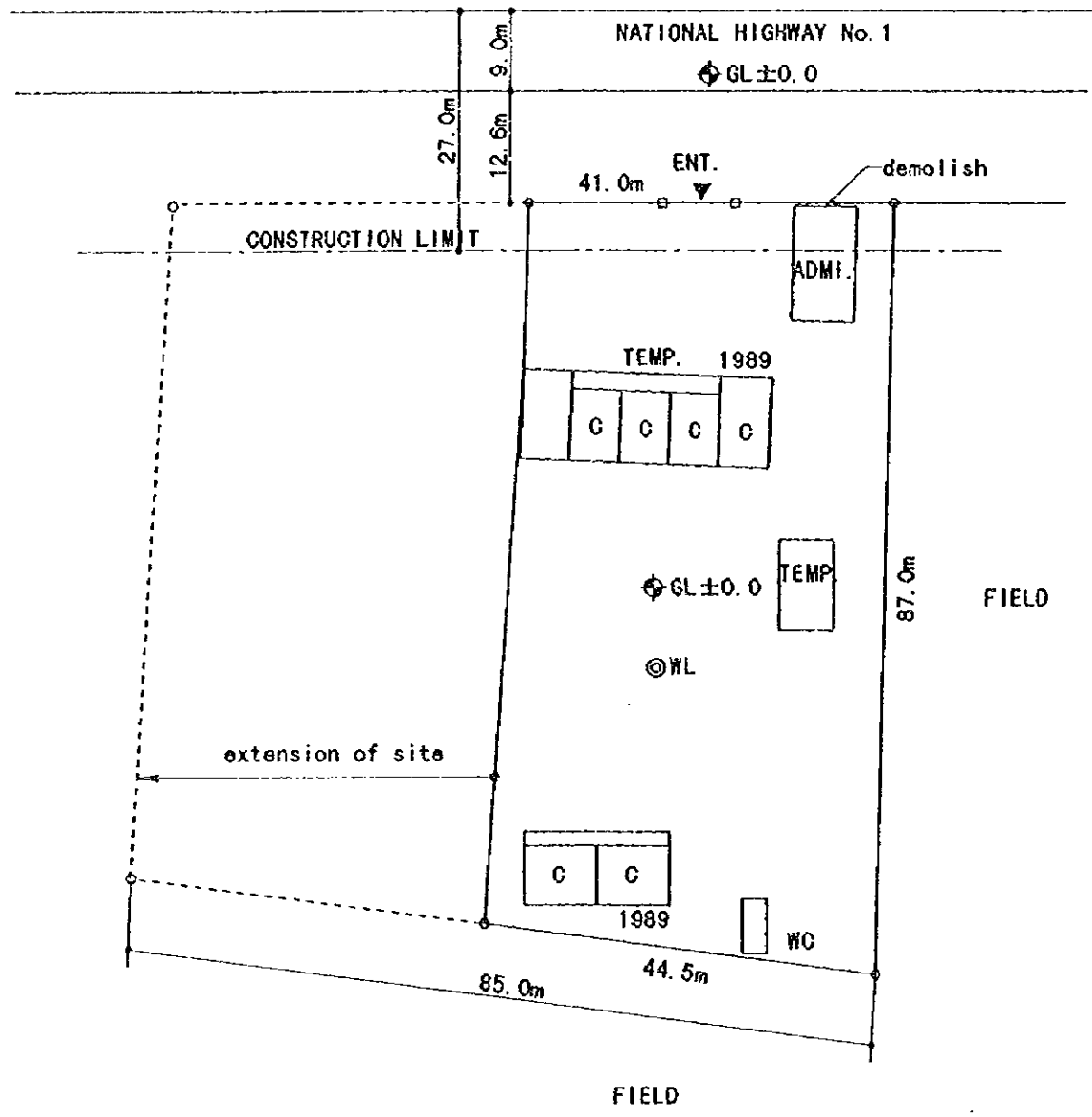
SCALE=1:800



<p><b>BT6</b></p>	<p><b>PHAN RI CUA 4</b>          PROVINCE : BINH THUAN          DISTRICT : THY PHONG          COMMUNE : PHAN RI CUA</p>	<p>BLDG. TYPE : 8+8          TOILET TYPE : A          CLASS ROOM : 12CR+(2CR)</p>	<p>FOUNDATION : B          FL. : GL+0.7m</p>
-------------------	---	---	--

**EXT. SITE**

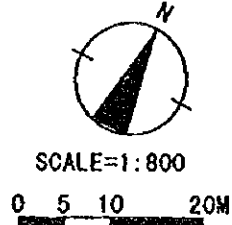
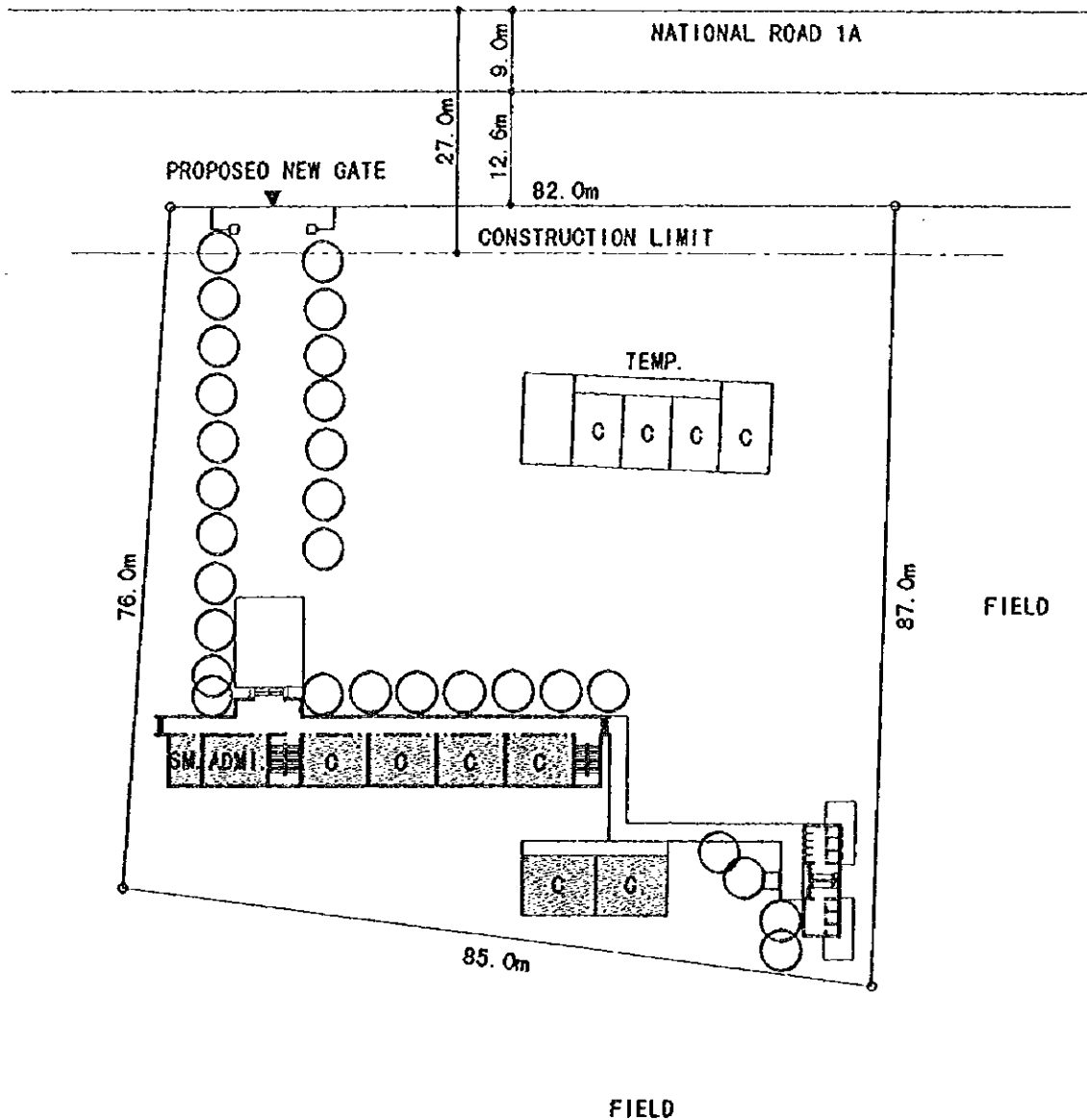
NOTE:  
 • SURVEY TEAM REQUESTED  
 EXTENSION OF SITE  
 • RECIPIENT AGREED WITH US



SCALE=1:800  
 0 5 10 20M

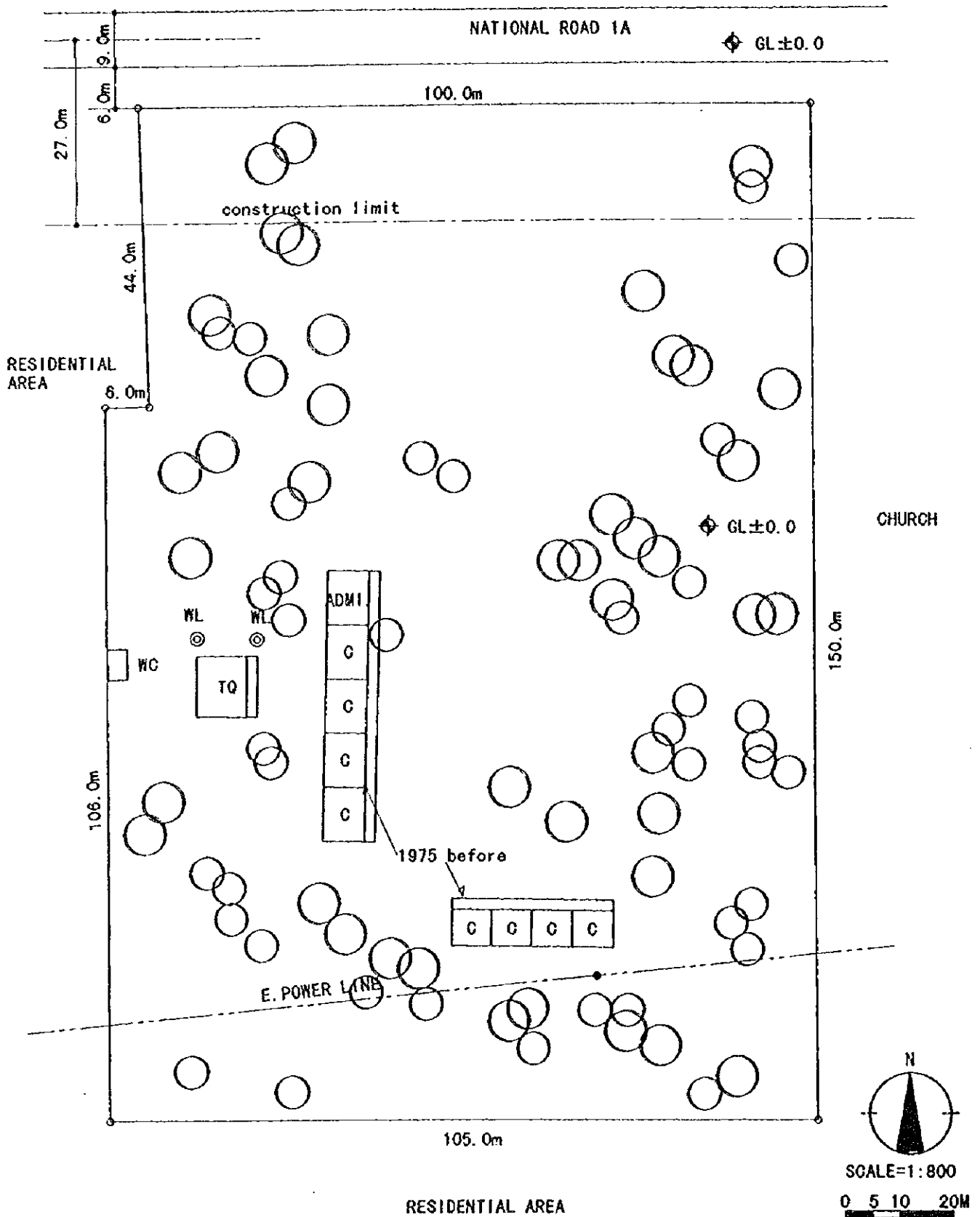
<b>BT7</b>	<b>TAN LAP 1</b>	<b>SITE AREA : 7,200m<sup>2</sup></b>	<b>SOIL FILL : NONE</b>
	PROVINCE : BINH THUAN DISTRICT : HAM T HUAN NAM COMMUNE : TAN LAP	FLOOD LEVEL : $GL+0.5m$ WATER LEVEL : $GL-6.0m$ POWER SUPPLY : AVAILABLE	

**EXT. SITE**



<b>BT7</b>	<b>TAN LAP 1</b> PROVINCE: BINH THUAN DISTRICT: HAM T HUAN NAM COMMUNE : TAN LAP	BLDG. TYPE : 9A TOILET TYPE : A CLASS ROOM : 9CR	FOUNDATION : B FL. : GL+0.7m
------------	---	--	---------------------------------

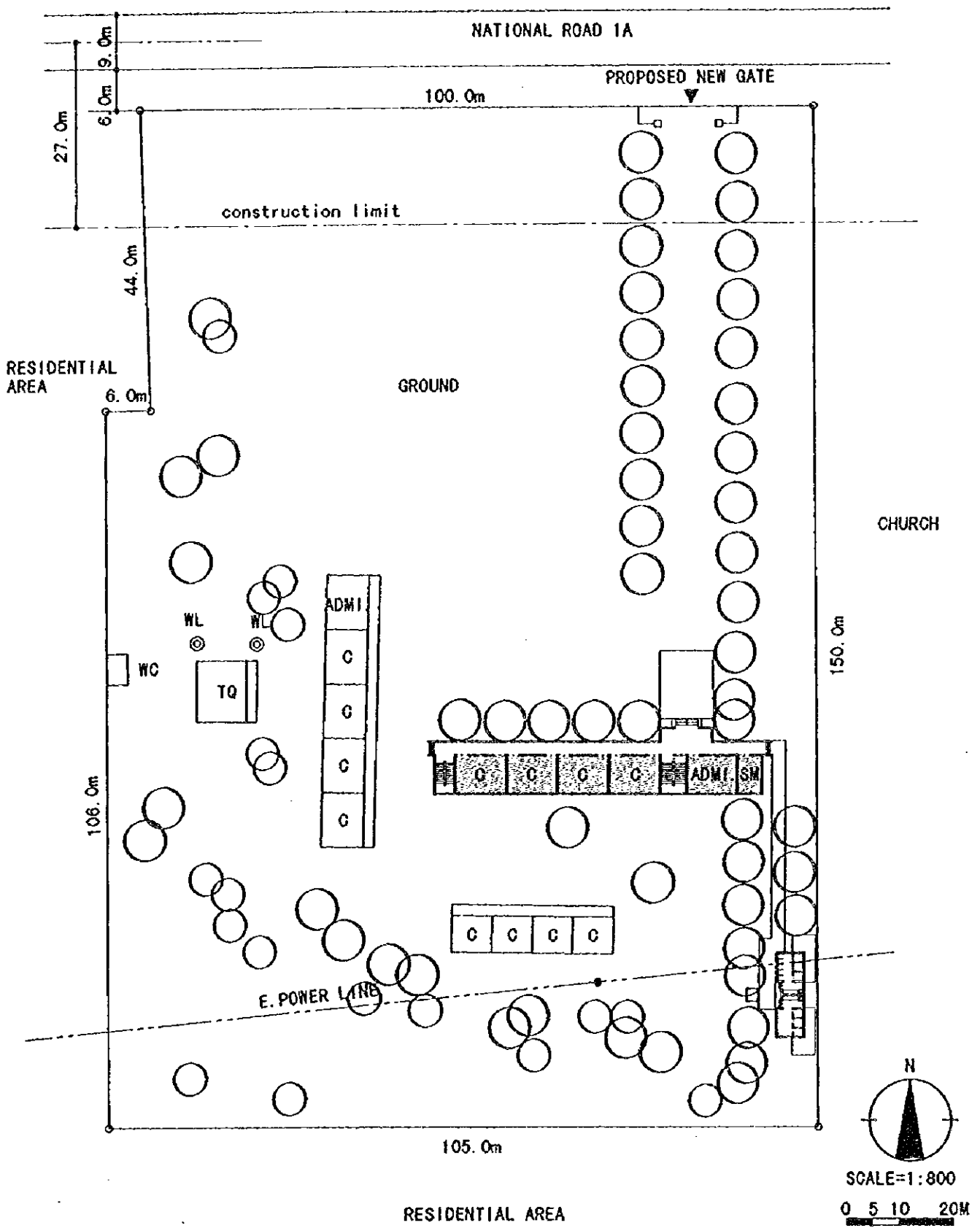
**EXT. SITE**



<p><b>BT8</b></p>	<p><b>TAN LAP 3</b>          PROVINCE : BINH THUAN          DISTRICT : HAM T NAM          COMMUNE : TAN LAP</p>	<p>SITE AREA : 15,500m<sup>2</sup>          FLOOD LEVEL : GL+1.0m          WATER LEVEL :          POWER SUPPLY : AVAILABLE</p>	<p>SOIL FILL : NONE</p>
-------------------	---	--	-------------------------

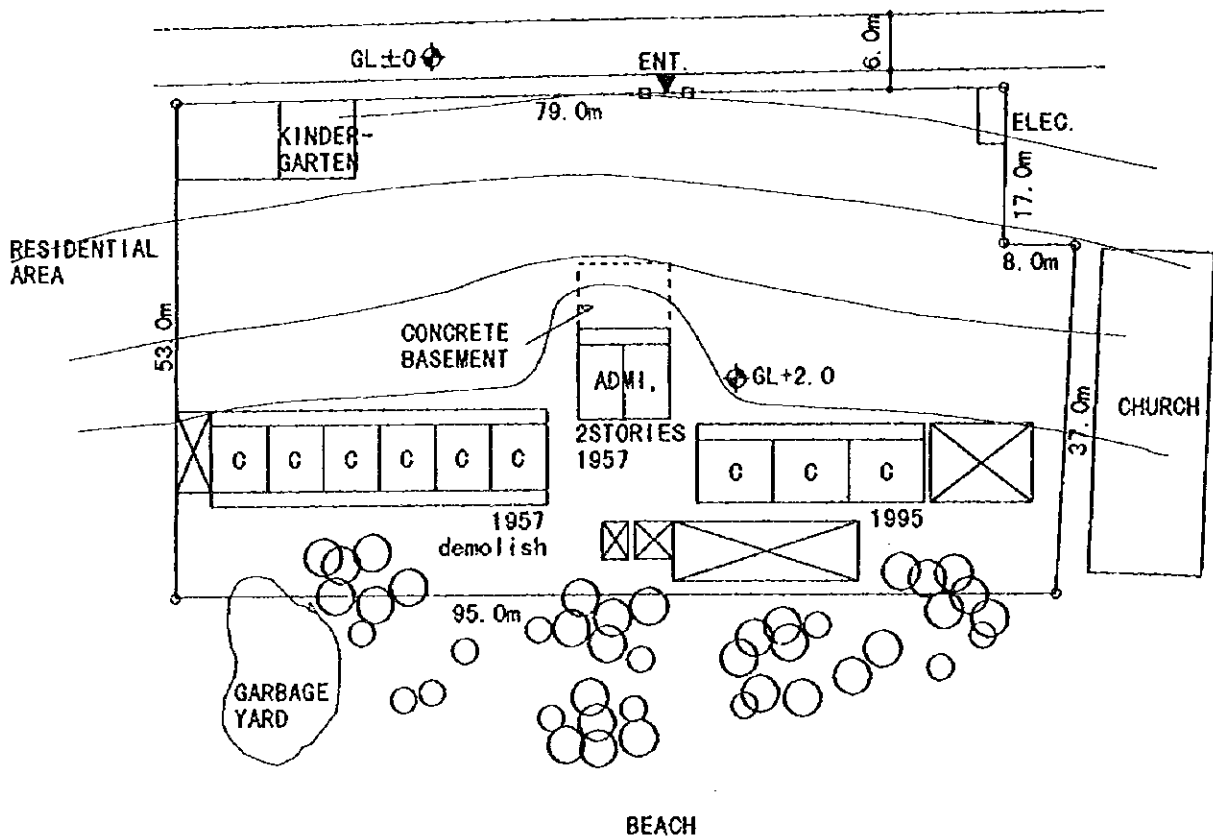


**EXT. SITE**

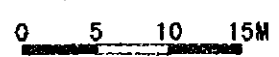


<b>BT8</b>	<b>TAN LAP 3</b>	<b>BLDG. TYPE : 9A</b>	<b>FOUNDATION : B</b>
	PROVINCE : BINH THUAN DISTRICT : HAM T NAM COMMUNE : TAN LAP	TOILET TYPE : A CLASS ROOM : 9CR	FL. : GL+1.0m

**EXT. SITE**

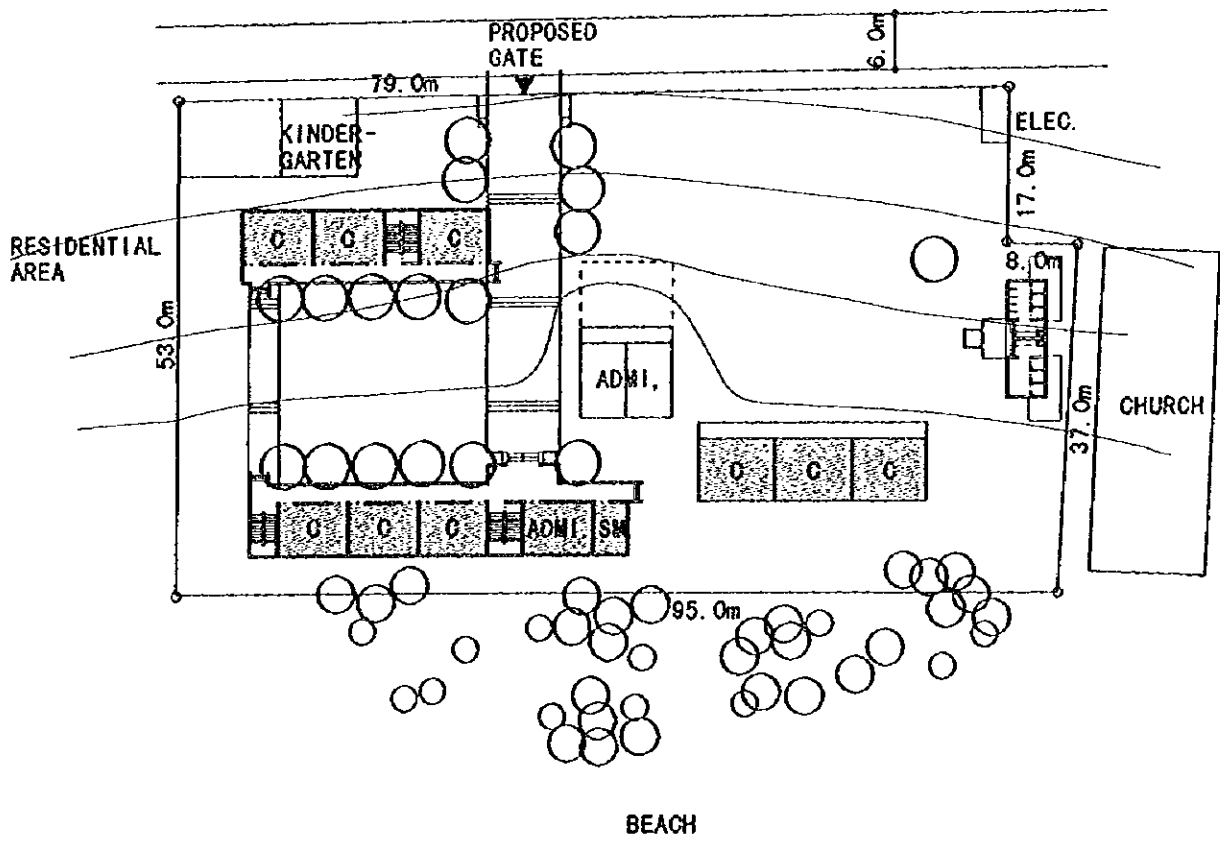


SCALE=1:800




<p><b>BT9</b></p>	<p><b>HUNG LONG</b>          PROVINCE: BINH THUAN          DISTRICT: TX. PHAN THIET          COMMUNE : PH. HUNG LONG</p>	<p>SITE AREA : 4,800m<sup>2</sup>          FLOOD LEVEL : NONE          WATER LEVEL :          POWER SUPPLY : AVAILABLE</p>	<p>SOIL FILL : NONE</p>
-------------------	--	--	-------------------------

**EXT. SITE**

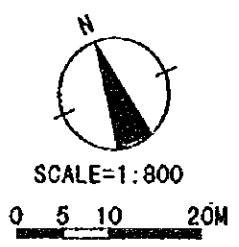
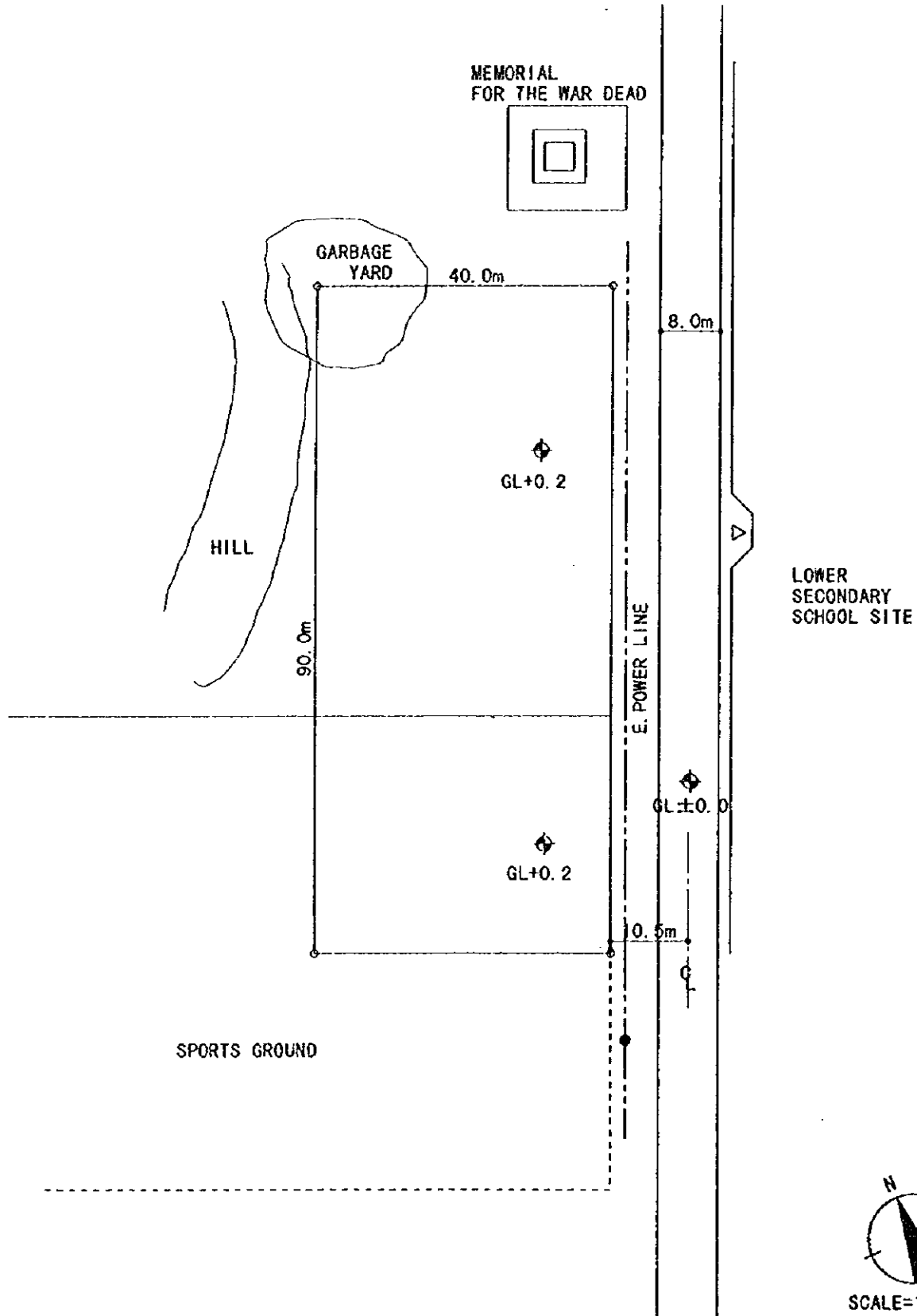


SCALE=1:800



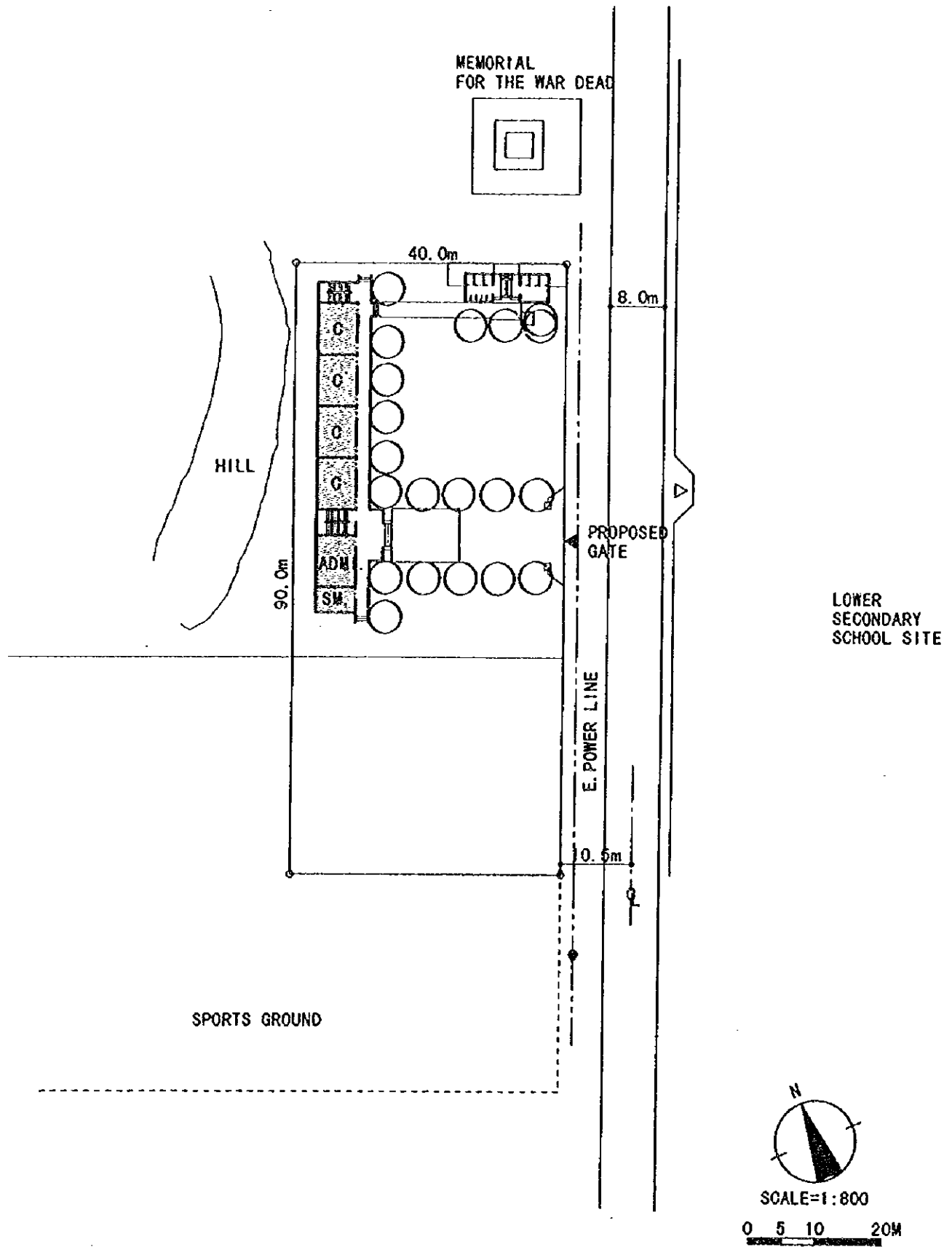
<p><b>BT9</b></p>	<p><b>HUNG LONG</b>          PROVINCE: BINH THUAN          DISTRICT: TX. PHAN THIET          COMMUNE : PH. HUNG LONG</p>	<p>BLDG. TYPE : 6+7A          TOILET TYPE : A          GLASS ROOM : 13CR+(3CR)</p>	<p>FOUNDATION : B          FL. : GL+0.7m</p>
-------------------	--	--	--

**EXT. SITE**



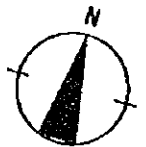
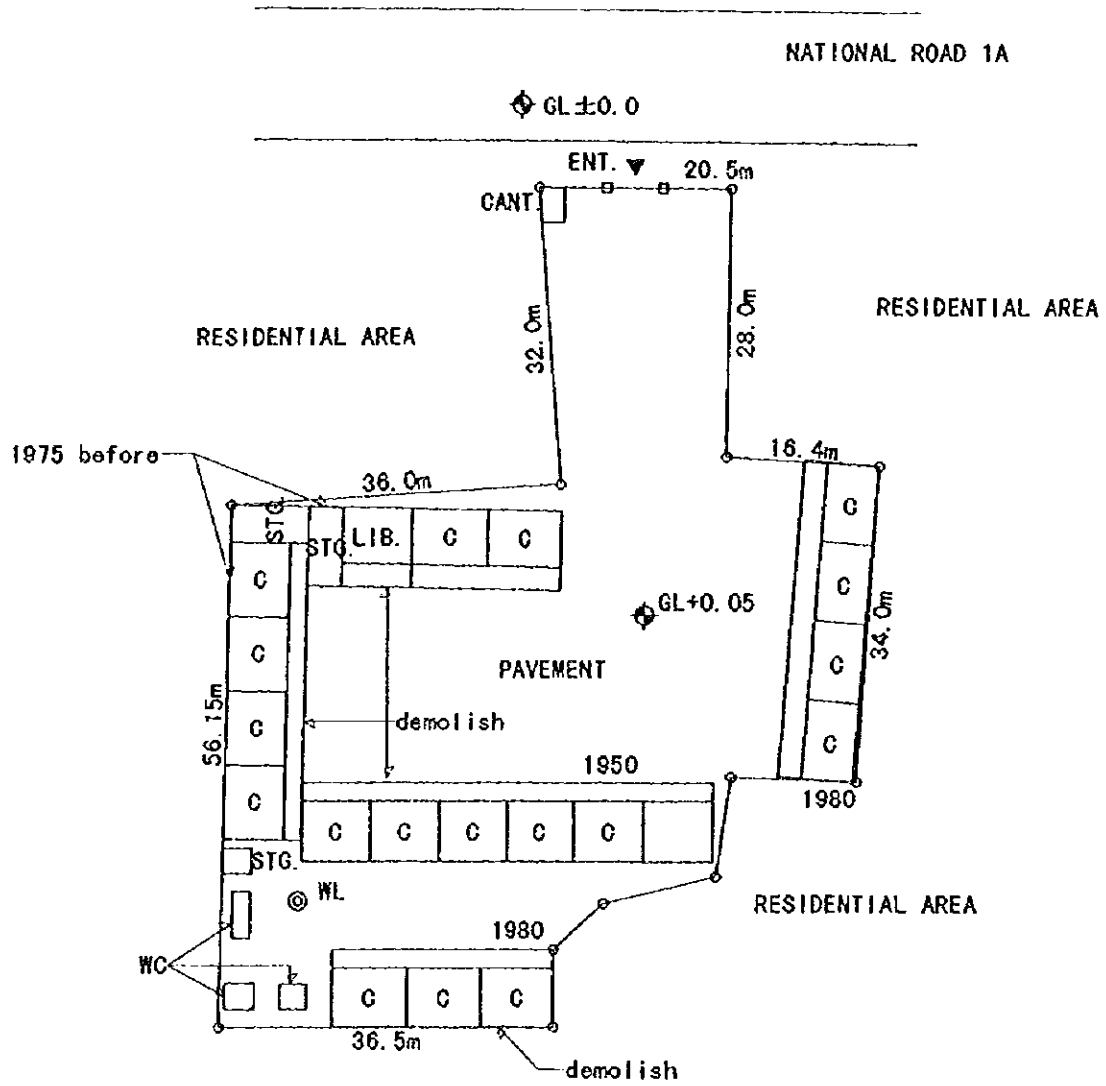
<b>BT10</b>	<b>MUI NE 1</b>	<b>SITE AREA : 3,600m<sup>2</sup></b>	<b>SOIL FILL : NONE</b>
	PROVINCE : BINH THUAN DISTRICT : TX. PHAN THIET COMMUNE : PH. MUI NE	FLOOD LEVEL : NONE WATER LEVEL : GL-4.0m POWER SUPPLY : OFF SITE	

**EXT. SITE**



BT10	<b>MUI NE 1</b> PROVINCE : BINH THUAN DISTRICT : TX. PHAN THIET COMMUNE : PH. MUI NE	BLDG. TYPE : 9A TOILET TYPE : A CLASS ROOM : 9CR	FOUNDATION : A FL. : GL+0.7m
------	---	--	---------------------------------

**EXT. SITE**

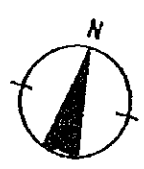
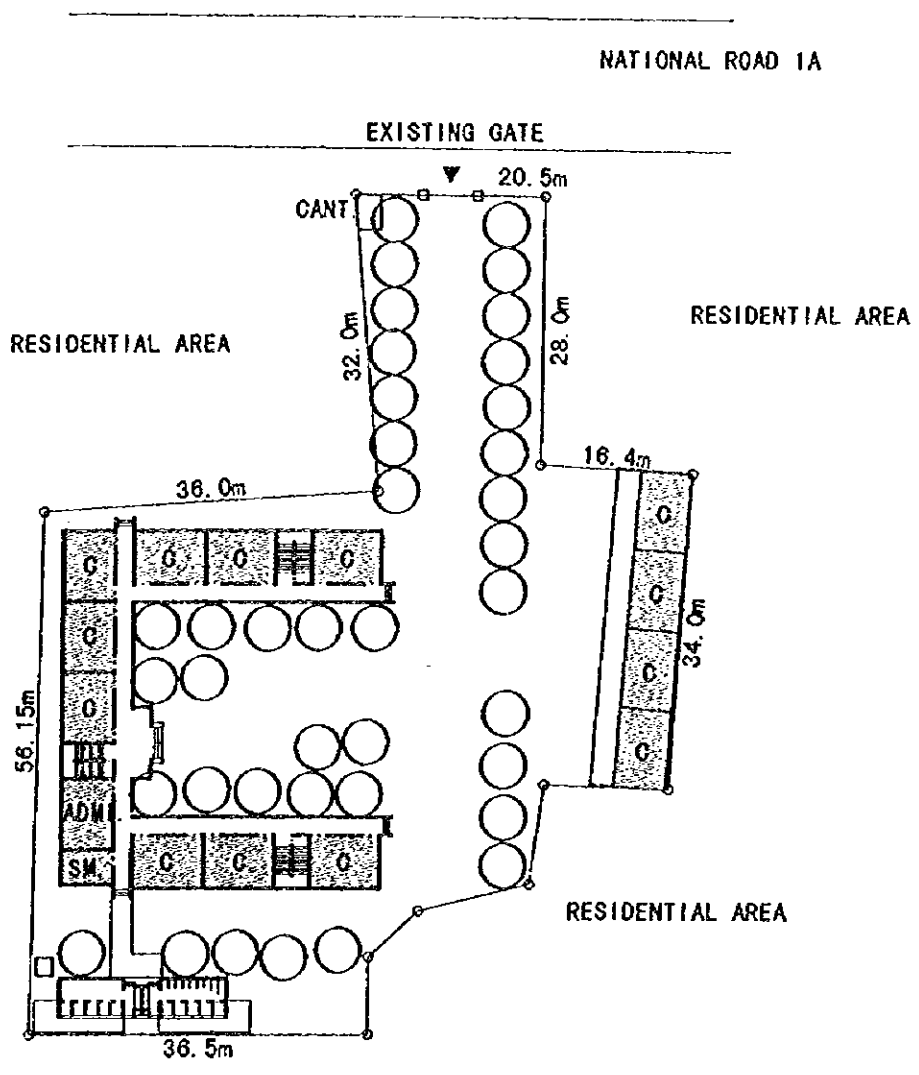


SCALE=1:800

0 5 10 20M

<p><b>BT11</b></p>	<p><b>DUC LONG</b>          PROVINCE : BINH THUAN          DISTRICT : TX. PHAN THIET          COMMUNE : PH. DUC LONG</p>	<p>SITE AREA : 3,600m<sup>2</sup>          FLOOD LEVEL : NONE          WATER LEVEL :          POWER SUPPLY : AVAILABLE</p>	<p>SOIL FILL : NONE</p>
--------------------	--	--	-------------------------

**EXT. SITE**



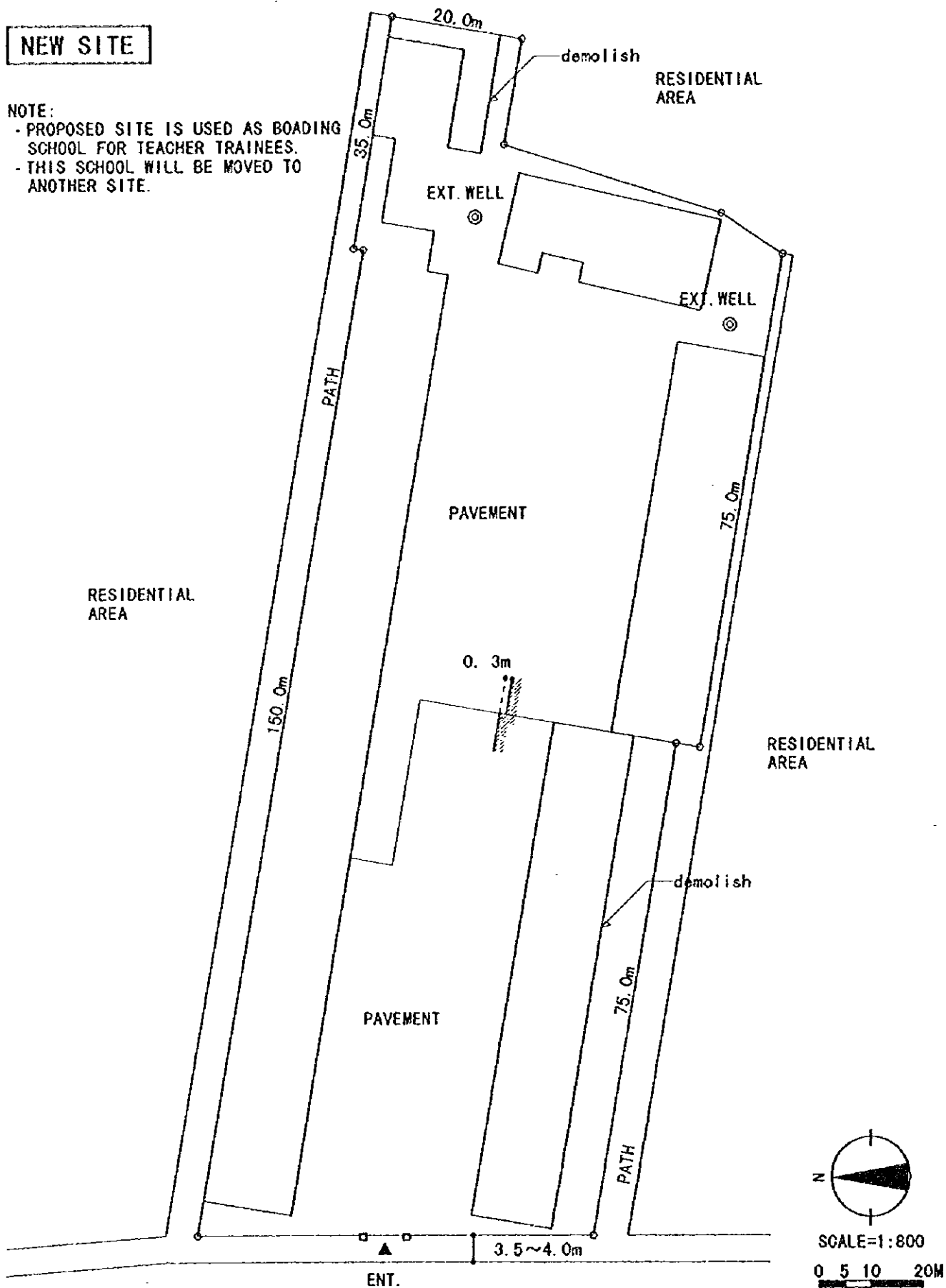
SCALE=1:800  
0 5 10 20M

<b>BT11</b>	<b>DUC LONG</b> PROVINCE : BINH THUAN DISTRICT : TX. PHAN THIET COMMUNE : PH. DUC LONG	BLDG. TYPE : 6x2+7A TOILET TYPE : B CLASS ROOM : 19CR	FOUNDATION : A FL. : GL+0.7m
-------------	---	---	---------------------------------

**NEW SITE**

**NOTE:**

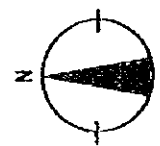
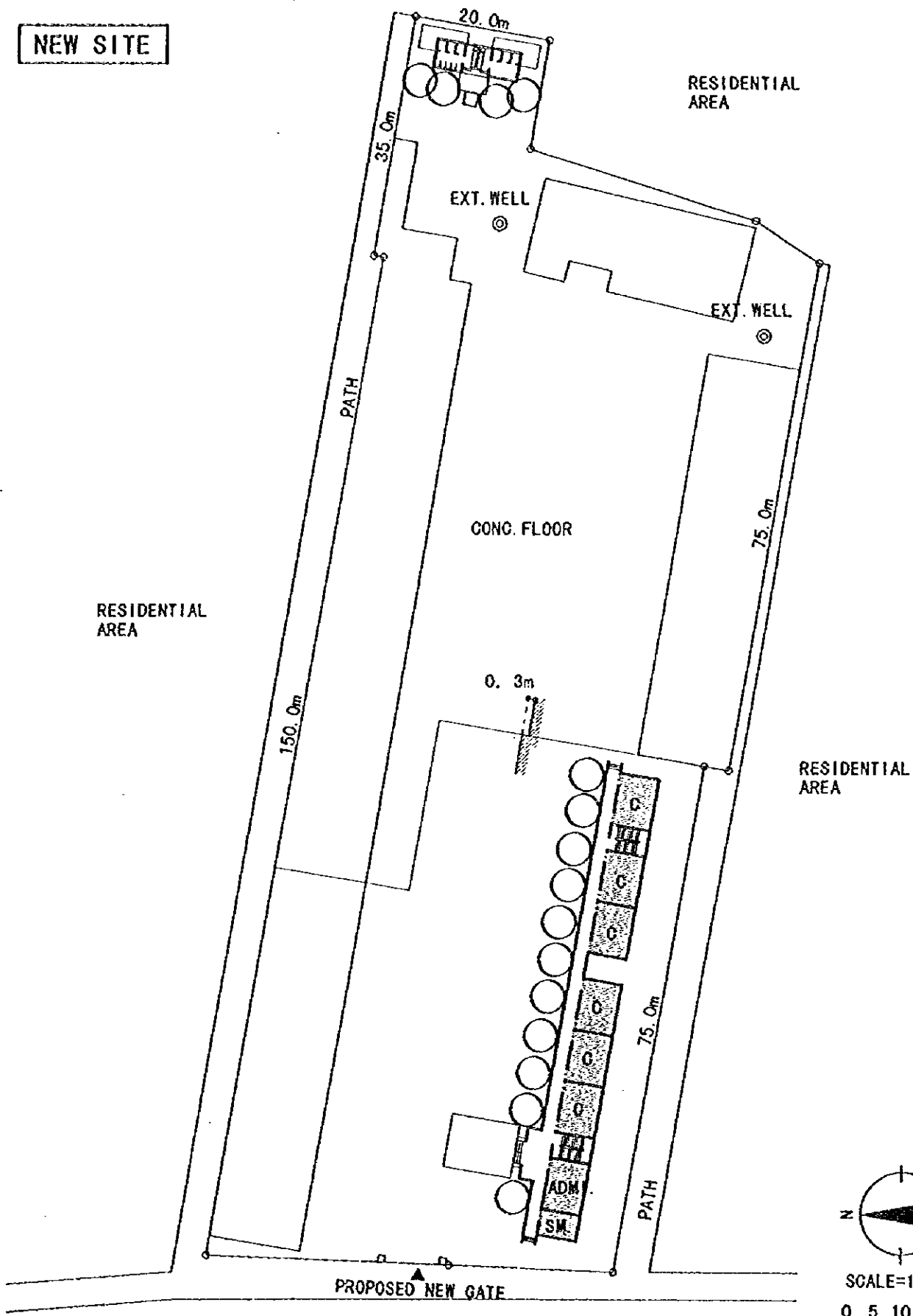
- PROPOSED SITE IS USED AS BOARDING SCHOOL FOR TEACHER TRAINEES.
- THIS SCHOOL WILL BE MOVED TO ANOTHER SITE.



<b>Q11</b>	<b>TRAN QUOC TOAN</b>	<b>SITE AREA : 9,300m<sup>2</sup></b>	<b>SOIL FILL : NONE</b>
	PROVINCE : QUANG NINH DISTRICT : TP. HA LONG COMMUNE : P. HONG HA	FLOOD LEVEL : NONE WATER LEVEL : POWER SUPPLY : AVAILABLE	



**NEW SITE**

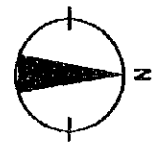
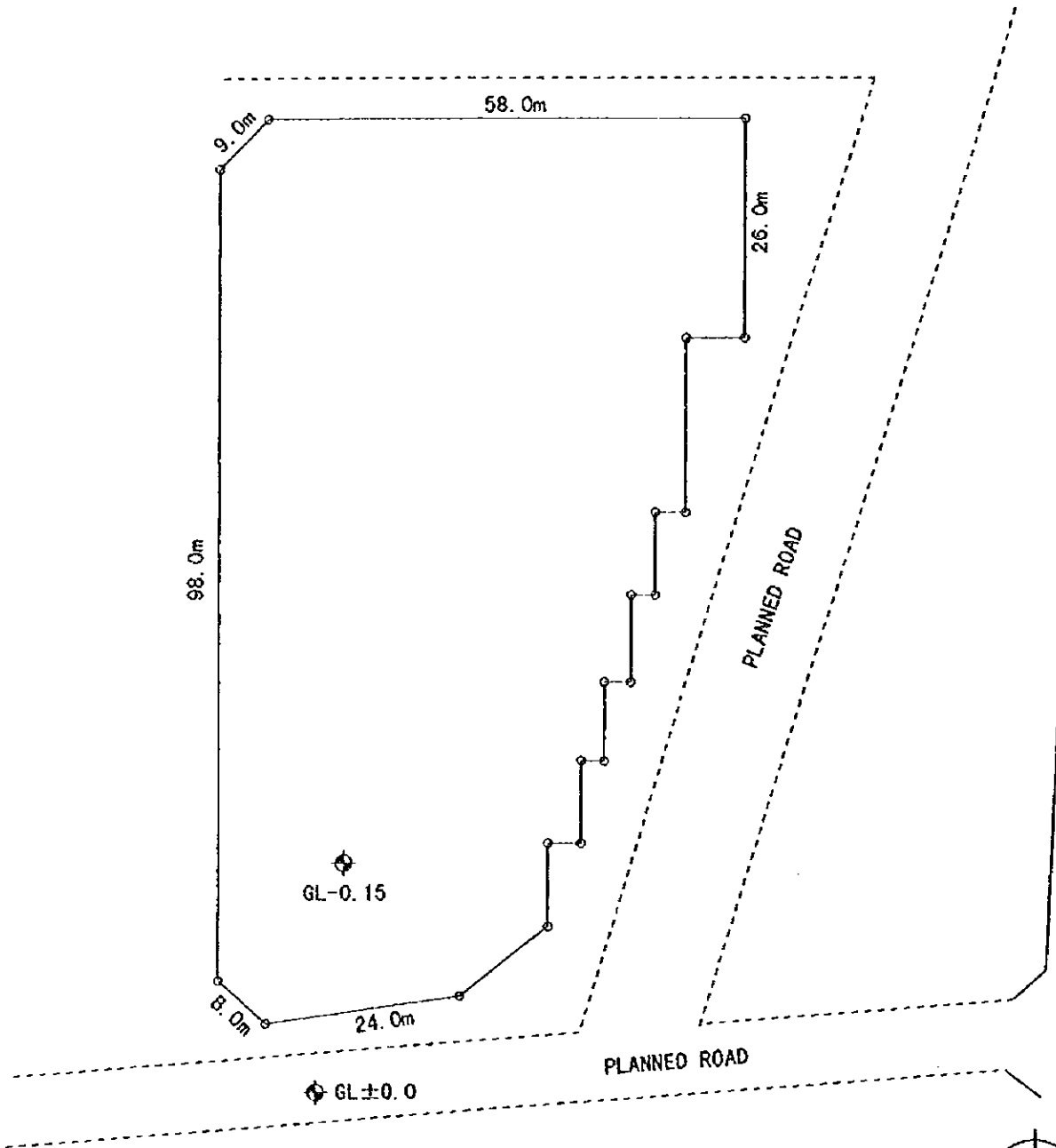


SCALE=1:800  
0 5 10 20M

<p><b>Q11</b></p>	<p><b>TRAN QUOC TOAN</b>          PROVINCE : QUANG NINH          DISTRICT : TP. HA LONG          COMMUNE : P. HONG HA</p>	<p>BLOG. TYPE : 6+7A          TOILET TYPE : A          CLASS ROOM : 13CR</p>	<p>FOUNDATION : A          FL. : GL+0.7m</p>
-------------------	---	--	--

**NEW SITE**

NOTE:  
- PROPOSED SITE IS ON  
A CLAIMED LAND

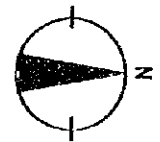
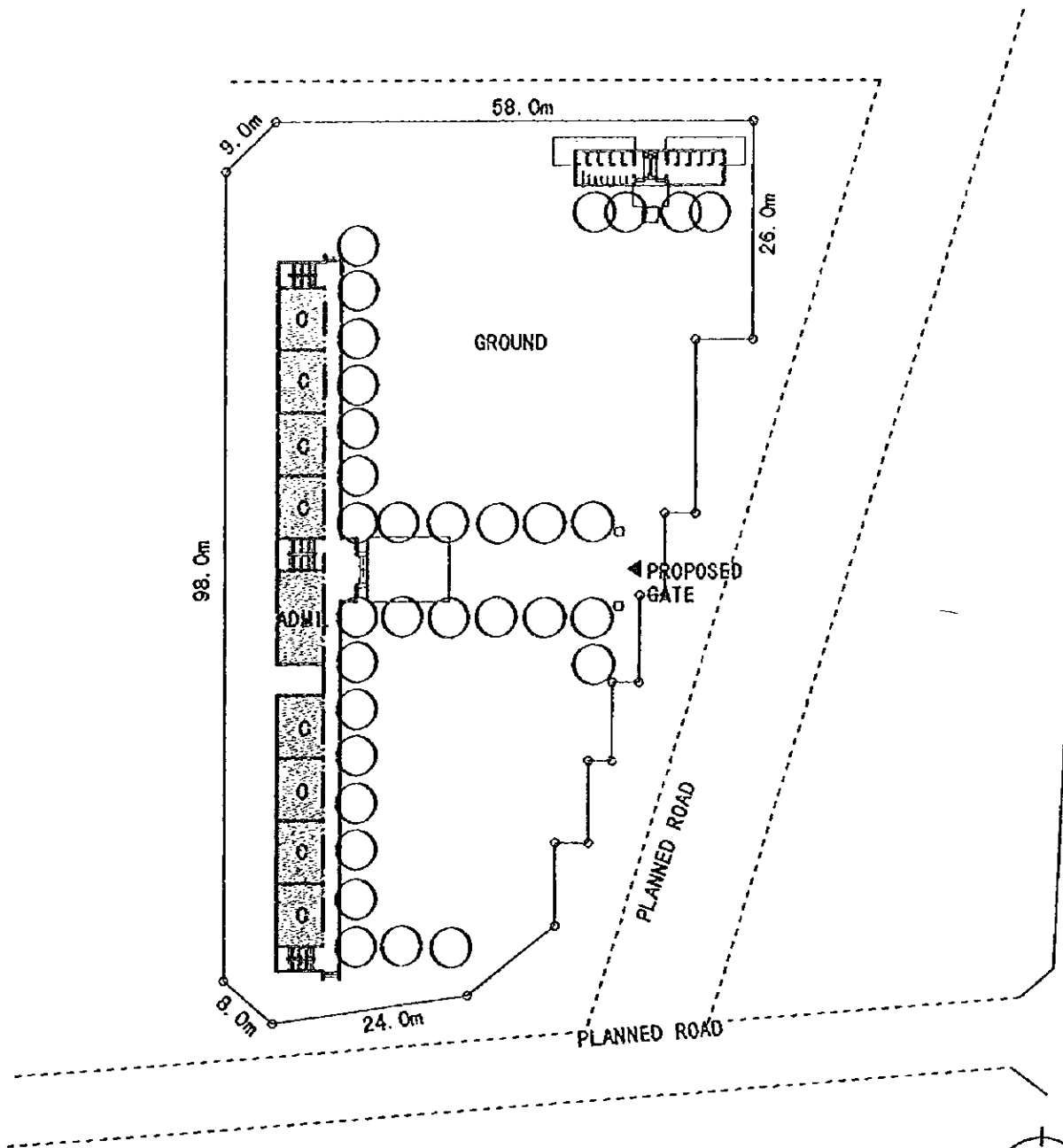


SCALE=1:800



<p><b>Q12</b></p>	<p><b>CAM SON</b>          PROVINCE : QUANG NINH          DISTRICT : TP. CAM PHA          COMMUNE : CAM SON</p>	<p>SITE AREA : 5,600m<sup>2</sup>          FLOOD LEVEL : GL+0.1m          WATER LEVEL :          POWER SUPPLY : AVAILABLE</p>	<p>SOIL FILL : NONE</p>
-------------------	---	---	-------------------------

**NEW SITE**


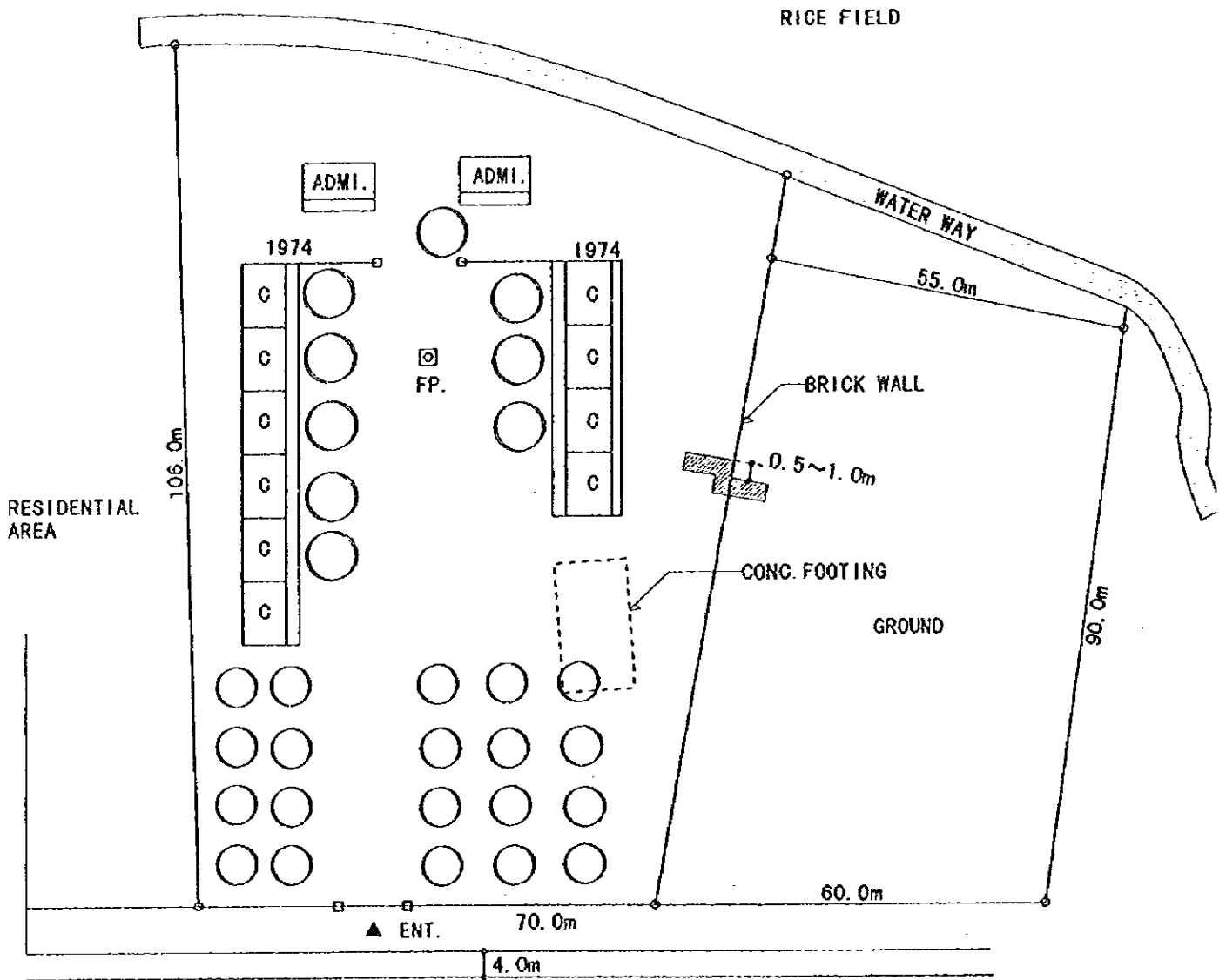


SCALE=1:800



<p><b>Q12</b></p>	<p><b>CAM SON</b>          PROVINCE : QUANG NINH          DISTRICT : TP. CAM PHA          COMMUNE : CAM SON</p>	<p>BLOG. TYPE : 8+9A          TOILET TYPE : B          CLASS ROOM : 17CR</p>	<p>FOUNDATION : B          FL. : GL+0.7m</p>
-------------------	---	--	--

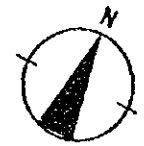
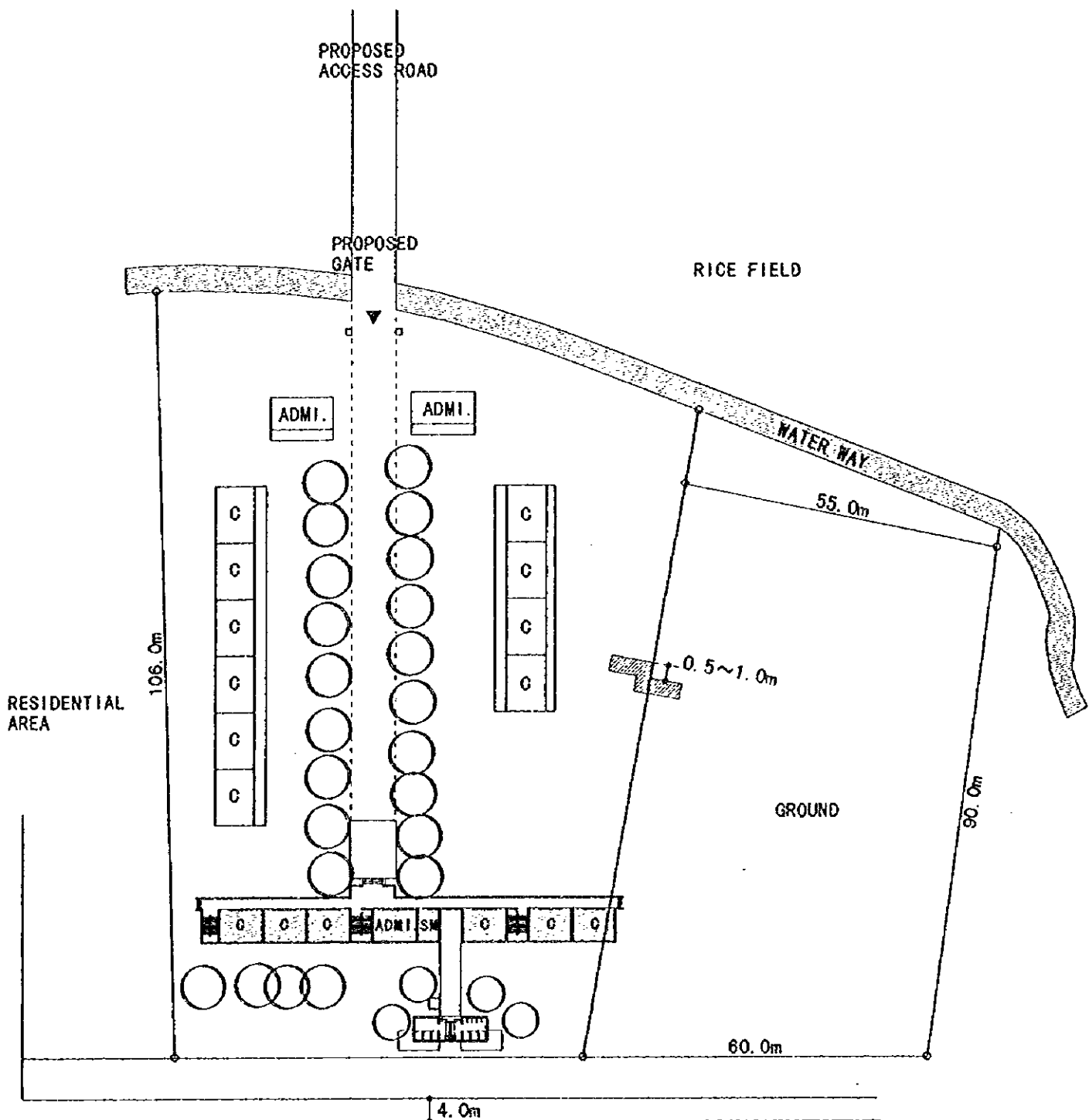
**EXT. SITE**



SCALE=1:1000  
0 5 10 20M

Q13	<b>HONG THAI TAY</b>	SITE AREA : 12,000m <sup>2</sup>	SOIL FILL : NEEDED
	PROVINCE : QUANG NINH DISTRICT : DONG TRIEN COMMUNE : HONG THAI TAY	FLOOD LEVEL : NONE WATER LEVEL : GL-20.0m, MORE POWER SUPPLY :	

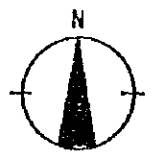
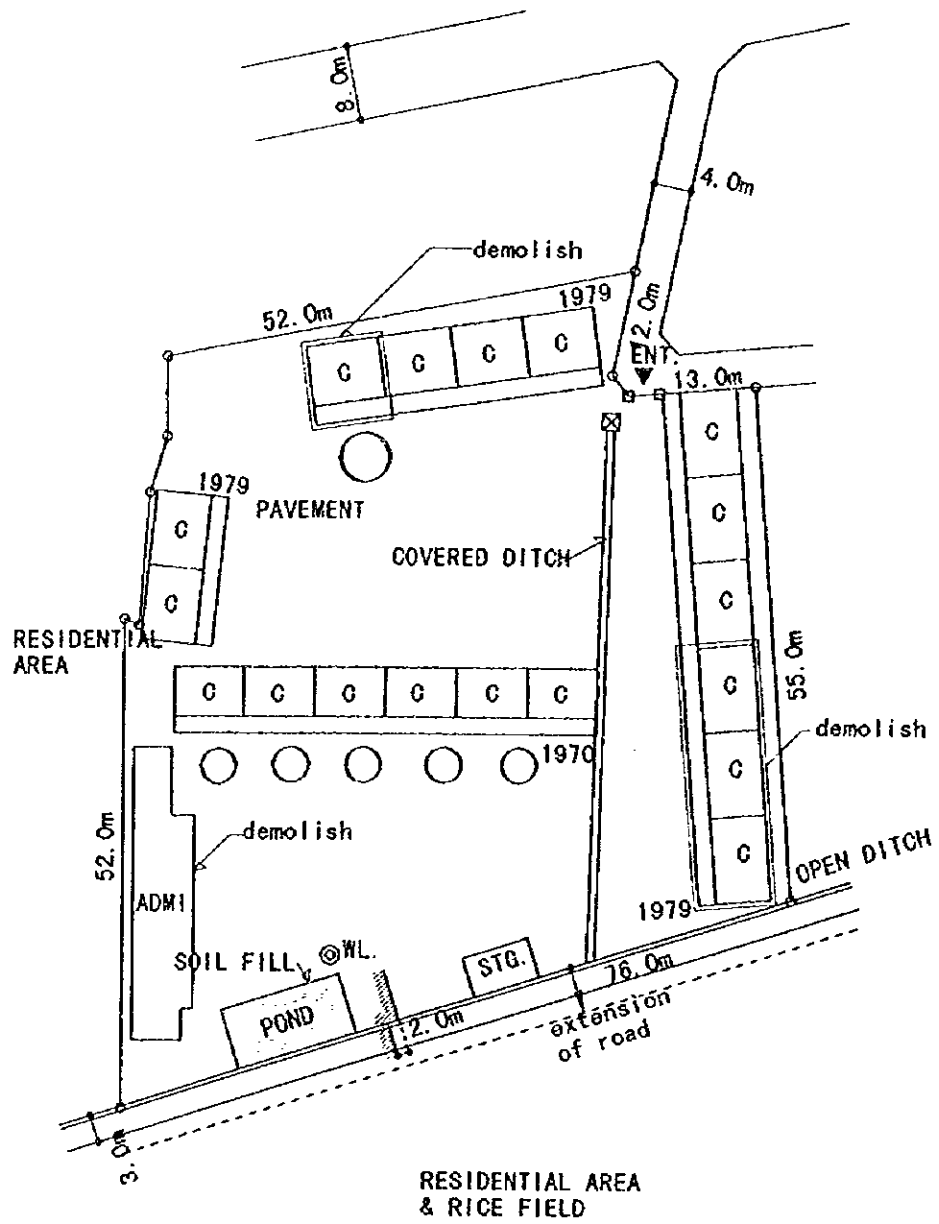
**EXT. SITE**



SCALE=1:1000  
0 5 10 20M

<b>Q13</b>	<b>HONG THAI TAY</b>	BLDG. TYPE : 6+7A TOILET TYPE : A CLASS ROOM : 13CR	FOUNDATION : B FL. : GL+0.7m
PROVINCE : QUANG NINH DISTRICT : DONG TRIEN COMMUNE : HONG THAI TAY			

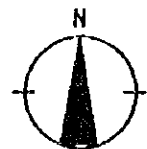
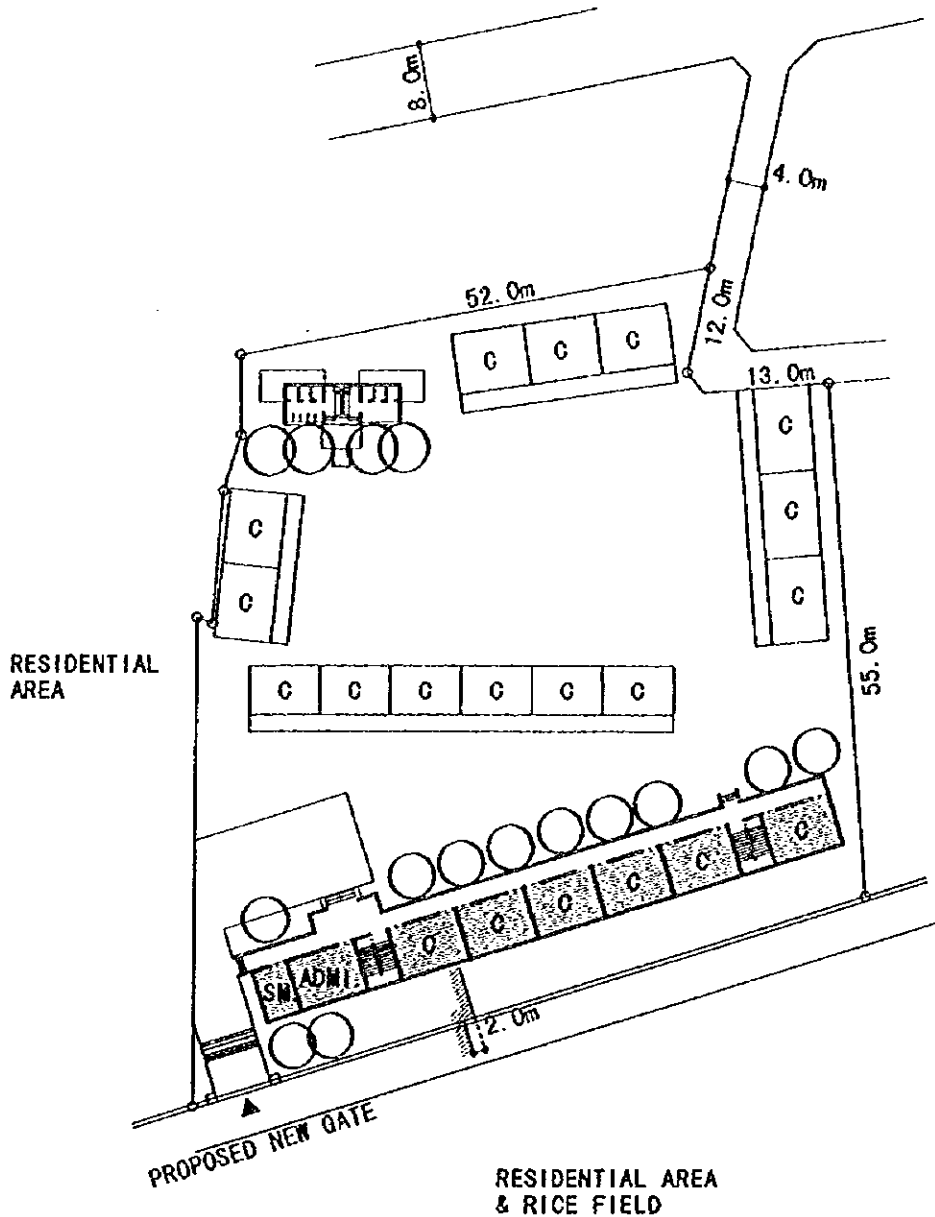
**EXT. SITE**



SCALE=1:800  
0 5 10 20M

<p><b>Qi4</b></p>	<p><b>QUANG TRUNG</b>          PROVINCE : QUANG NINH          DISTRICT : TX. UONG BI          COMMUNE : QUANG TRUNG</p>	<p>SITE AREA : 4,700m<sup>2</sup>          FLOOD LEVEL : NONE          WATER LEVEL : GL-5.0m          POWER SUPPLY : AVAILABLE</p>	<p>SOIL FILL : 400m<sup>3</sup></p>
-------------------	---	--	-------------------------------------

**EXT. SITE**

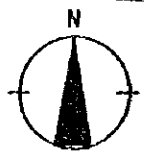
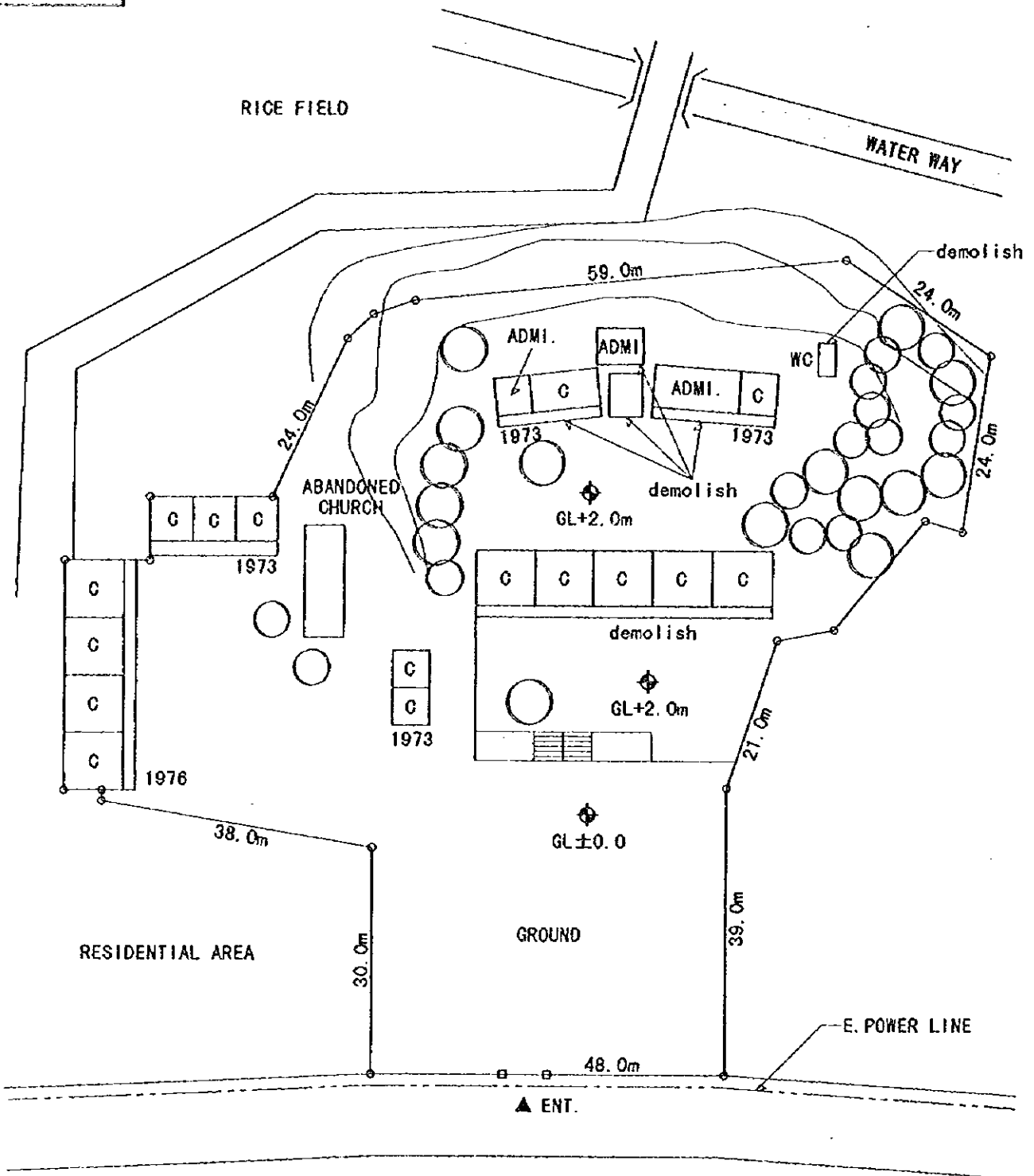


SCALE=1:800

0 5 10 20M

<p><b>Qi4</b></p>	<p><b>QUANG TRUNG</b></p> <p>PROVINCE : QUANG NINH          DISTRICT : TX. UONG BI          COMMUNE : QUANG TRUNG</p>	<p>BLDG. TYPE : 6+7A          TOILET TYPE : A          CLASS ROOM : 13CR</p>	<p>FOUNDATION : B          FL. : GL+0.7m</p>
-------------------	---	--	--

**EXT. SITE**

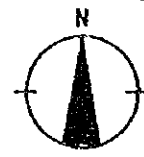
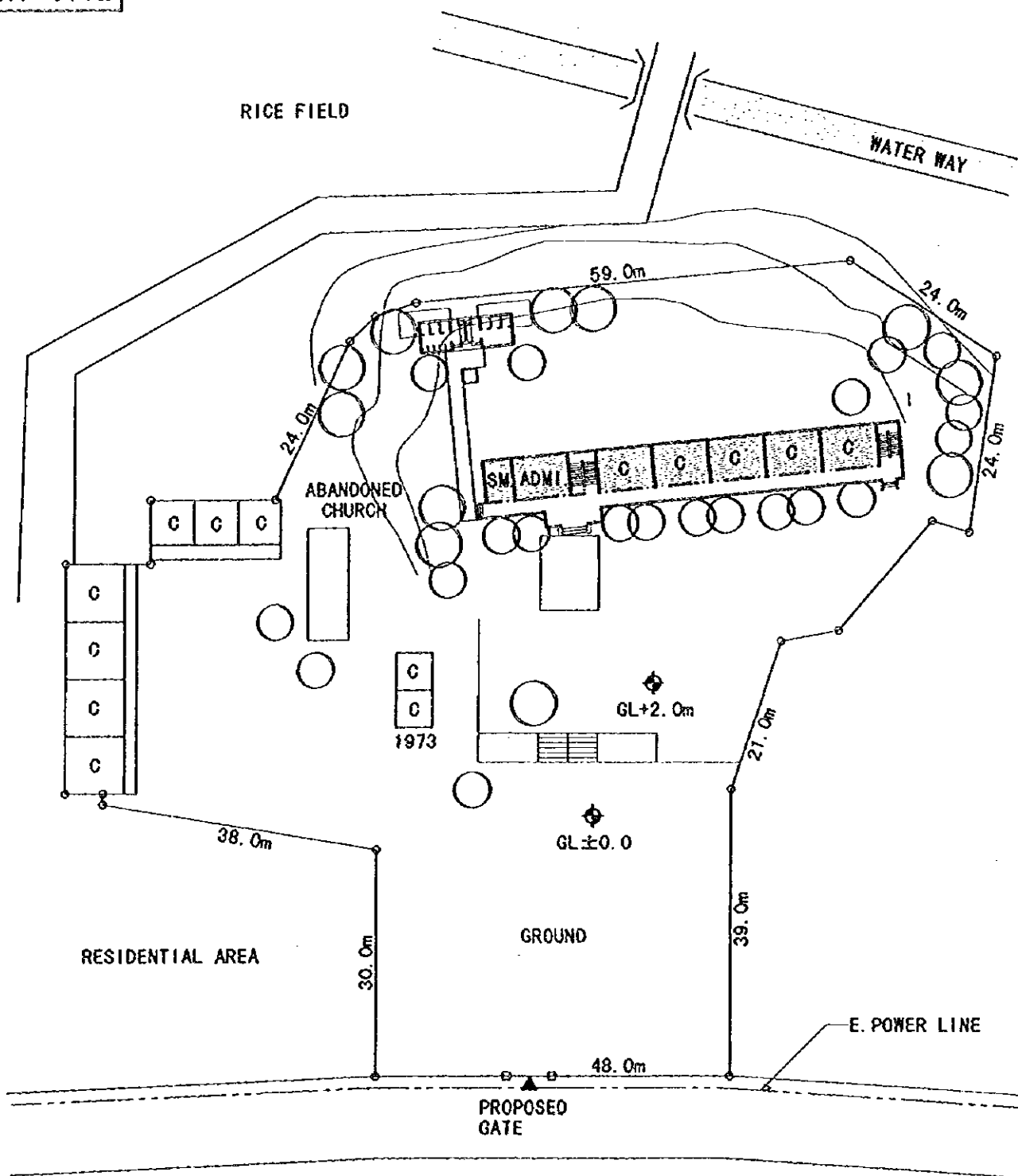


SCALE=1:800  
0 5 10 20M

<p><b>Q15</b></p>	<p><b>CONG HOA 2</b>                  PROVINCE : QUANG NINH                  DISTRICT : YEN HUNG                  COMMUNE : CONG HOA</p>	<p>SITE AREA : 8,600m<sup>2</sup>                  FLOOD LEVEL : <math>GL+0.8m</math>                  WATER LEVEL :                  POWER SUPPLY : AVAILABLE</p>	<p>SOIL FILL : NONE</p>
-------------------	--	--	-------------------------



**EXT. SITE**

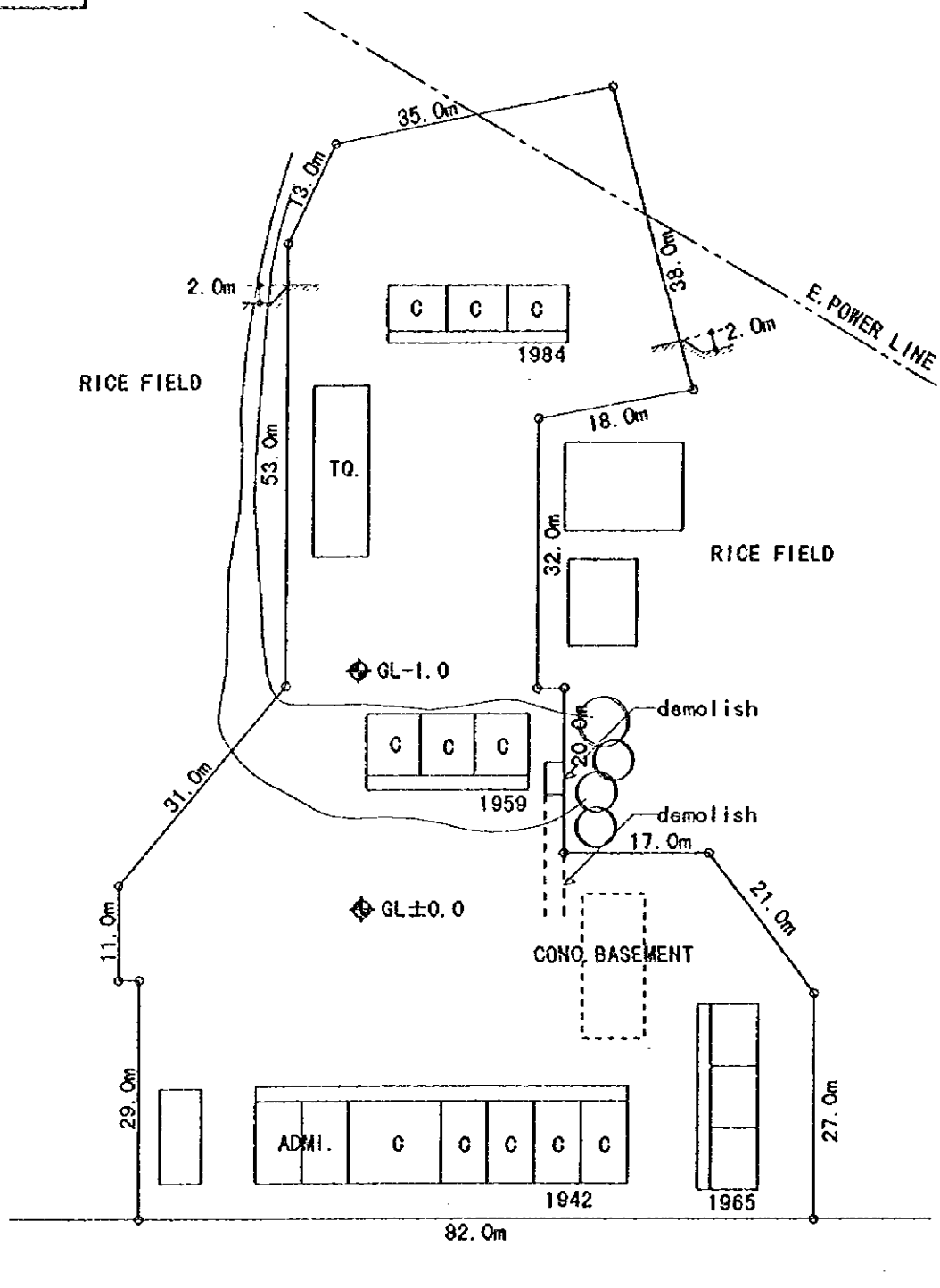


SCALE=1:800



<p><b>Q15</b></p>	<p><b>CONG HOA 2</b>          PROVINCE : QUANG BINH          DISTRICT : YEN HUNG          COMMUNE : CONG HOA</p>	<p>BLDG. TYPE : 11A          TOILET TYPE : A          CLASS ROOM : 11CR</p>	<p>FOUNDATION : A          FL. : GL+0.8m</p>
-------------------	--	---	--

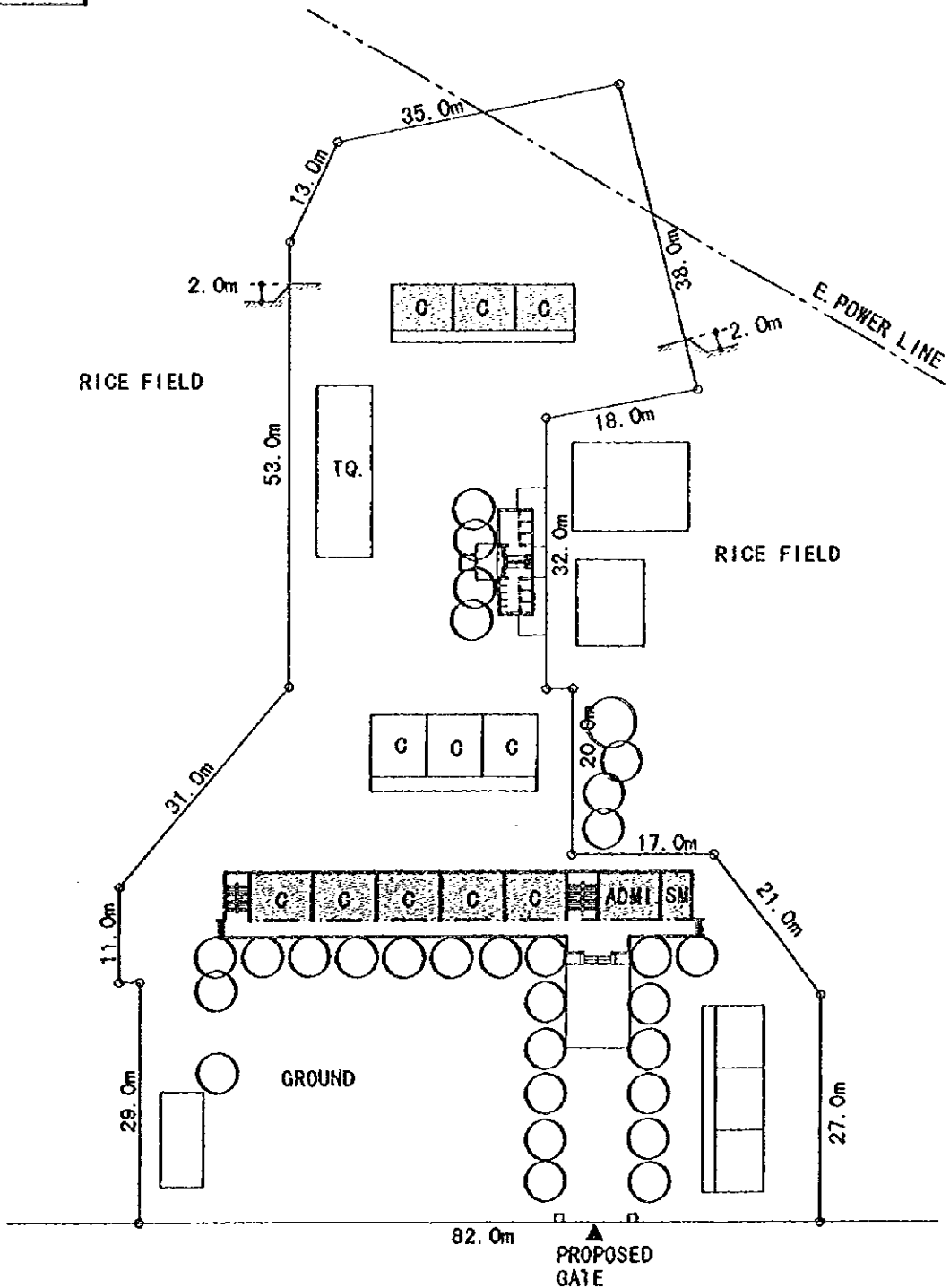
**EXT. SITE**



SCALE=1:800  
0 5 10 20M

<b>Qi6</b>	<b>T. T. TIEN YEN</b>	<b>SITE AREA : 6,800m<sup>2</sup></b>	<b>SOIL FILL : NONE</b>
	PROVINCE : QUANG NINH DISTRICT : TIEN YEN COMMUNE : T. T. TIEN YEN	FLOOD LEVEL : NONE WATER LEVEL : POWER SUPPLY : AVAILABLE	

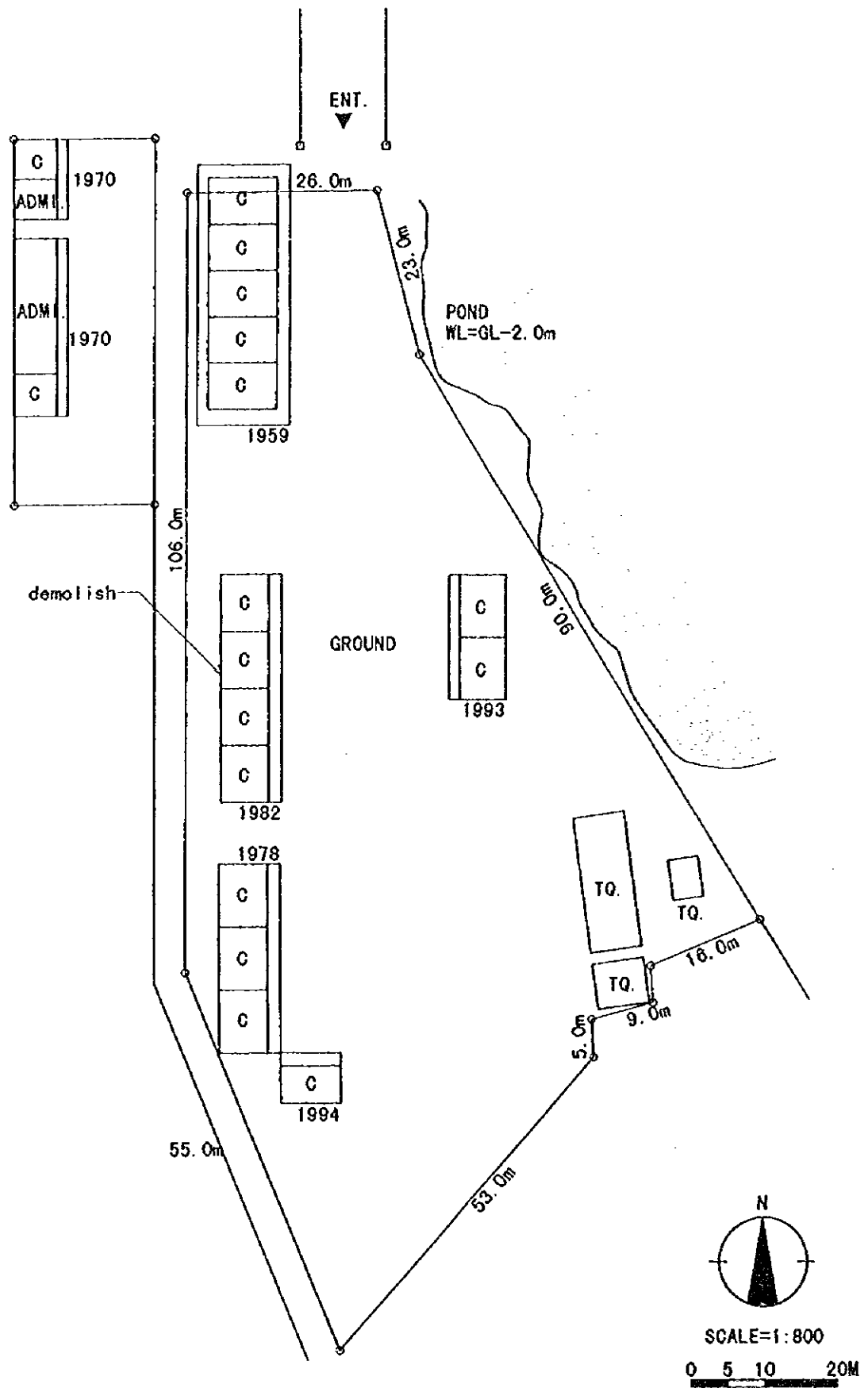
**EXT. SITE**



SCALE=1:800  
0 5 10 20M

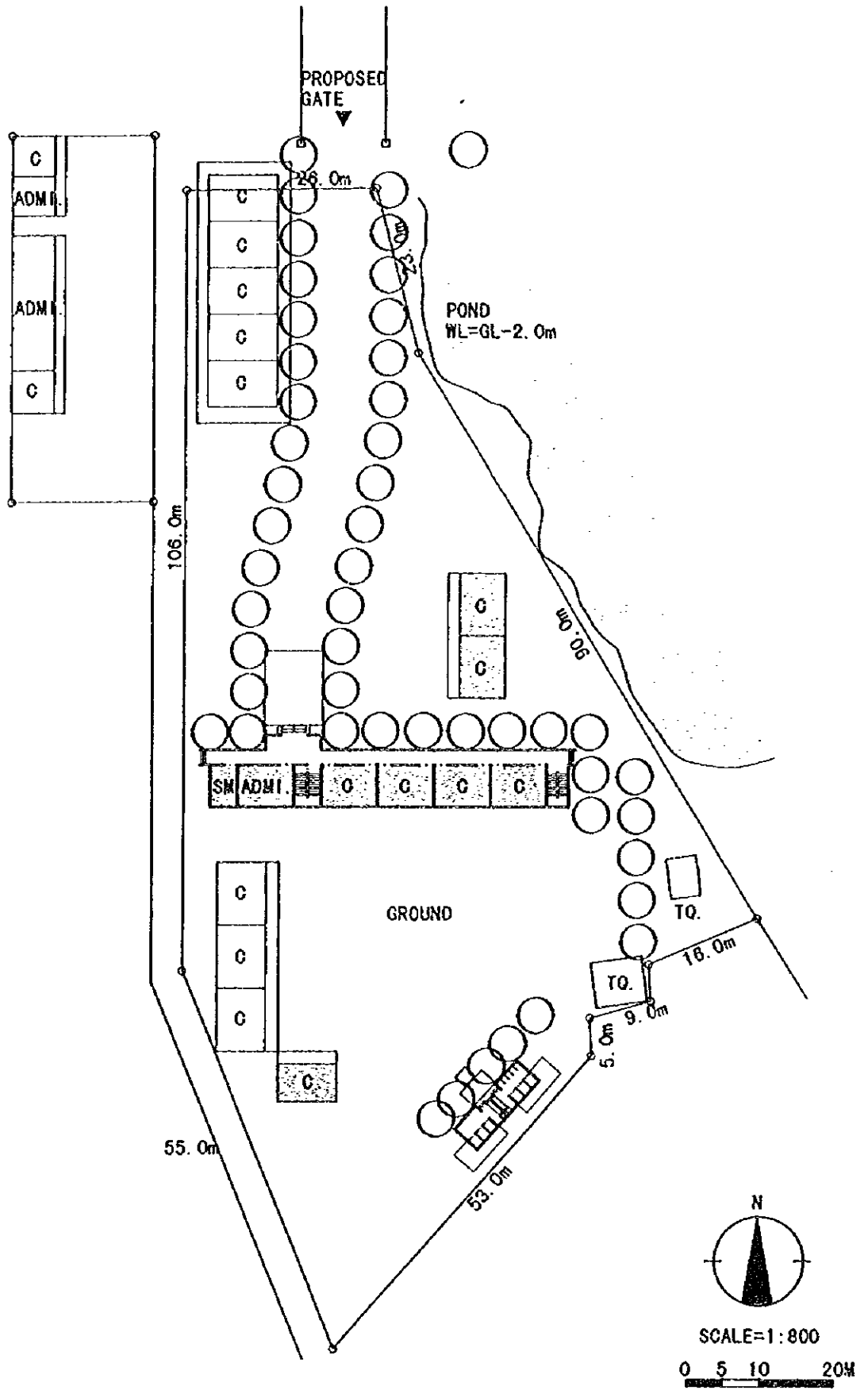
<b>Q16</b>	<b>T. T. TIEN YEN</b>	BLDG. TYPE : 11A	FOUNDATION : A
	PROVINCE : QUANG NINH DISTRICT : TIEN YEN COMMUNE : T. T. TIEN YEN	TOILET TYPE : A CLASS ROOM : 11CR+(3CR)	FL. : GL+0.7m

**EXT. SITE**



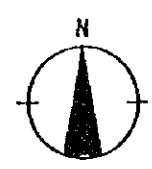
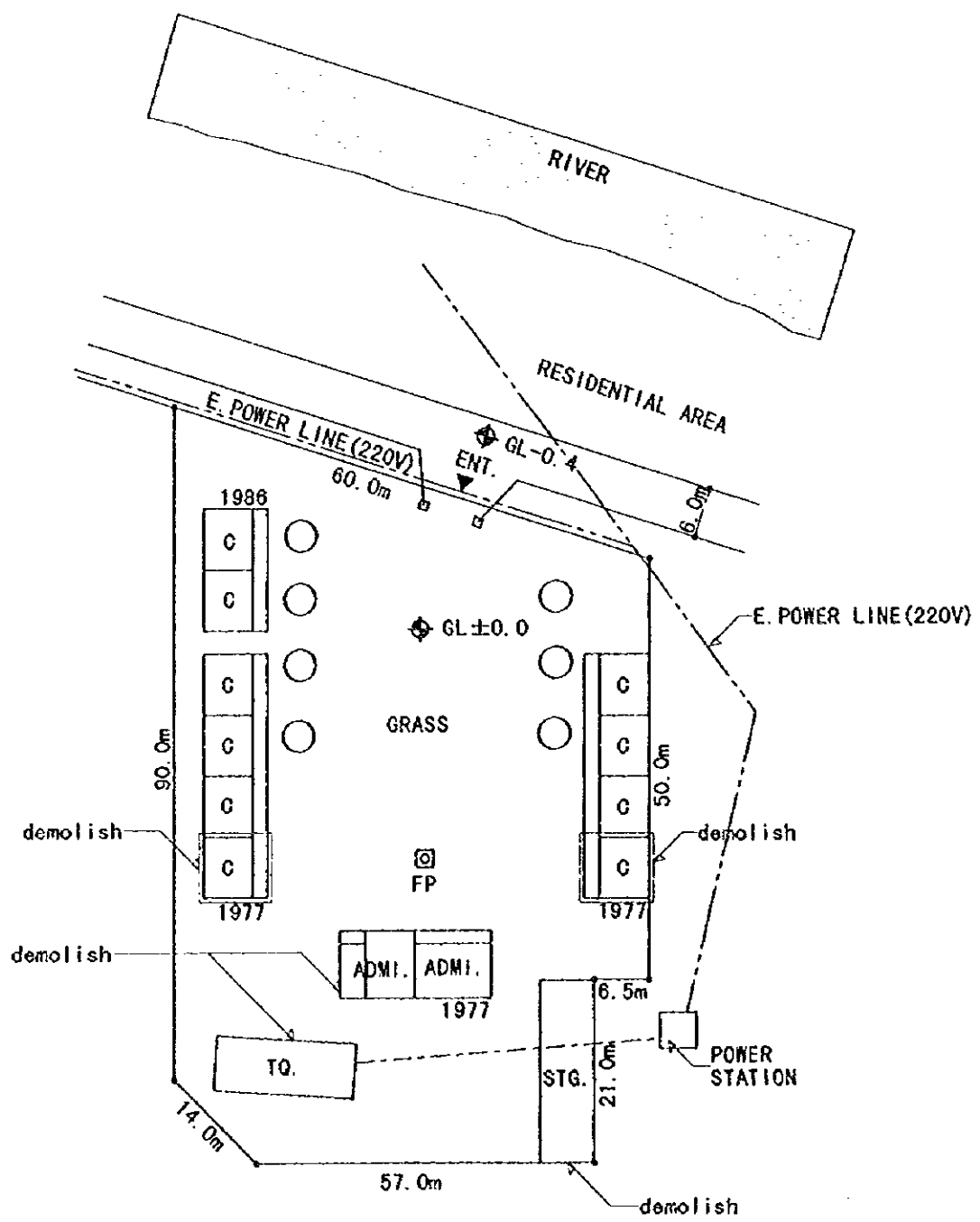
<p><b>Q17</b></p>	<p><b>T. T. BINH LIEU</b>          PROVINCE : QUANG NINH          DISTRICT : BINH LIEU          COMMUNE : T. T. BINH LIEU</p>	<p>SITE AREA : 7,600m<sup>2</sup>          FLOOD LEVEL : NONE          WATER LEVEL : GL-12.0m          POWER SUPPLY : AVAILABLE</p>	<p>SOIL FILL : NONE</p>
-------------------	---	---	-------------------------

**EXT. SITE**



<p><b>Q17</b></p>	<p><b>T. T. BINH LIEU</b>          PROVINCE : QUANG NINH          DISTRICT : BINH LIEU          COMMUNE : T. T. BINH LIEU</p>	<p>BLDG. TYPE : 9A          TOILET TYPE : A          CLASS ROOM : 9CR+(3CR)</p>	<p>FOUNDATION : A          FL. : GL+0.7m</p>
-------------------	---	---	--

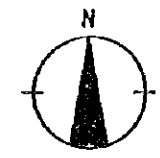
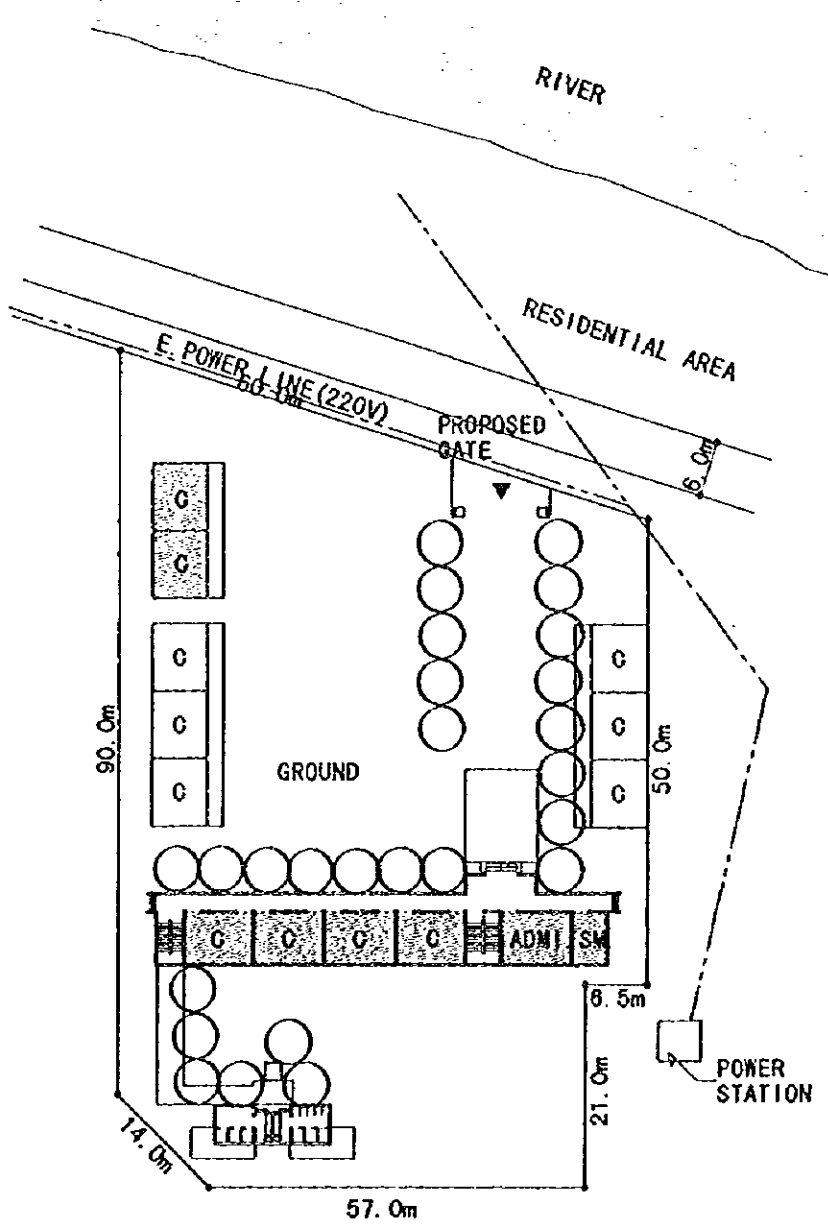
**EXT. SITE**



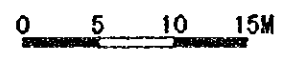
SCALE=1:800  
0 5 10 15M

<p><b>Q18</b></p>	<p><b>BA CHE</b>          PROVINCE : QUANG NINH          DISTRICT : BA CHE          COMMUNE : T. T. BA CHE</p>	<p>SITE AREA : 4,500m<sup>2</sup>          FLOOD LEVEL : NONE          WATER LEVEL : GL-15.0m          POWER SUPPLY : AVAILABLE</p>	<p>SOIL FILL : NONE</p>
-------------------	--	---	-------------------------

**EXT. SITE**

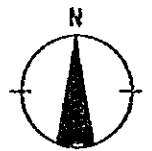
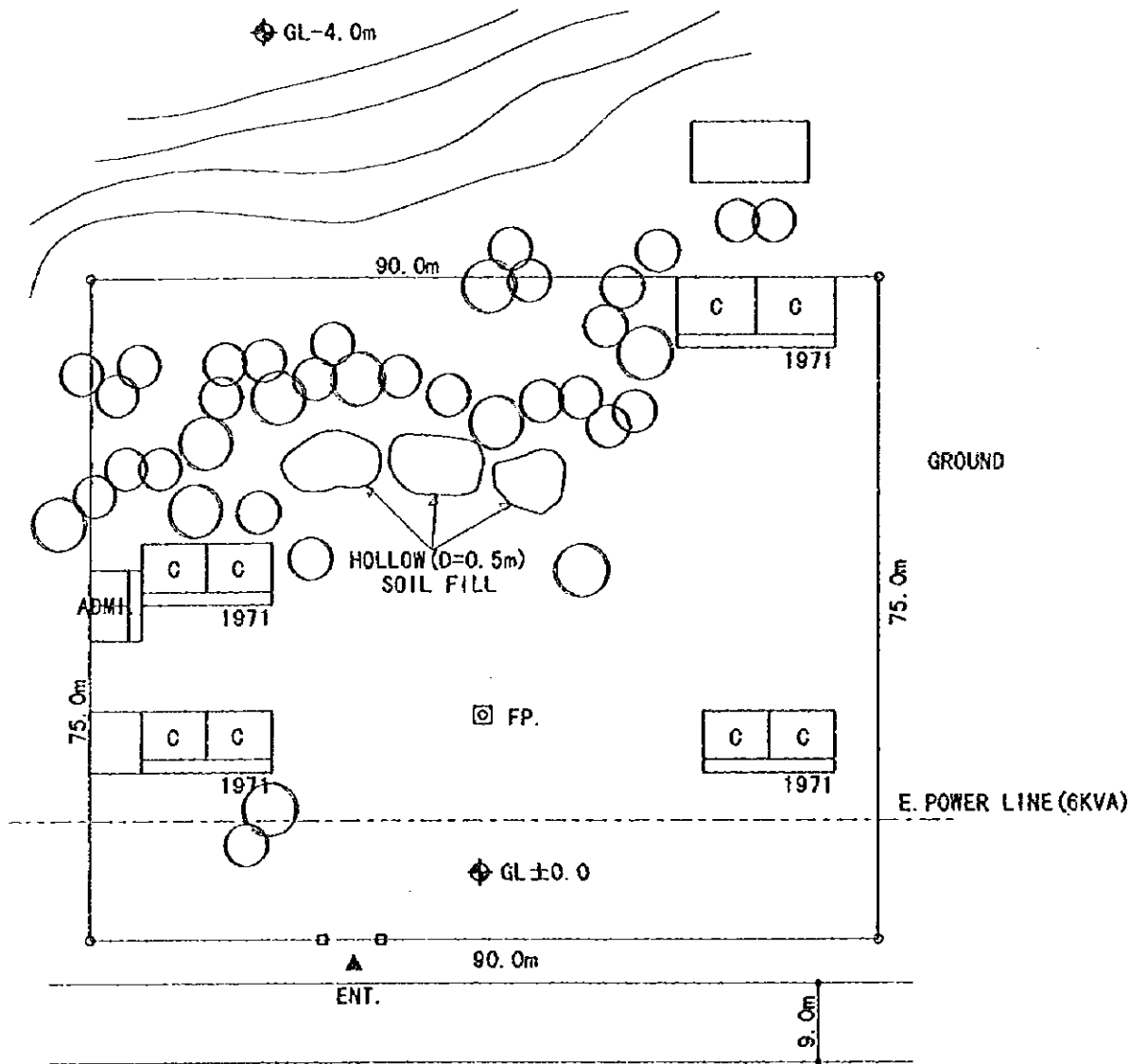


SCALE=1:500



<p><b>Q18</b></p>	<p><b>BA CHE</b></p> <p>PROVINCE : QUANG NINH                  DISTRICT : BA CHE                  COMMUNE : T. T. BA CHE</p>	<p>BLDG. TYPE : 9A                  TOILET TYPE : A                  CLASS ROOM : 9CR+(2CR)</p>	<p>FOUNDATION : A                  FL. : GL+0.7m</p>
-------------------	--	---	--

**EXT. SITE**

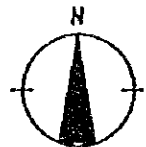
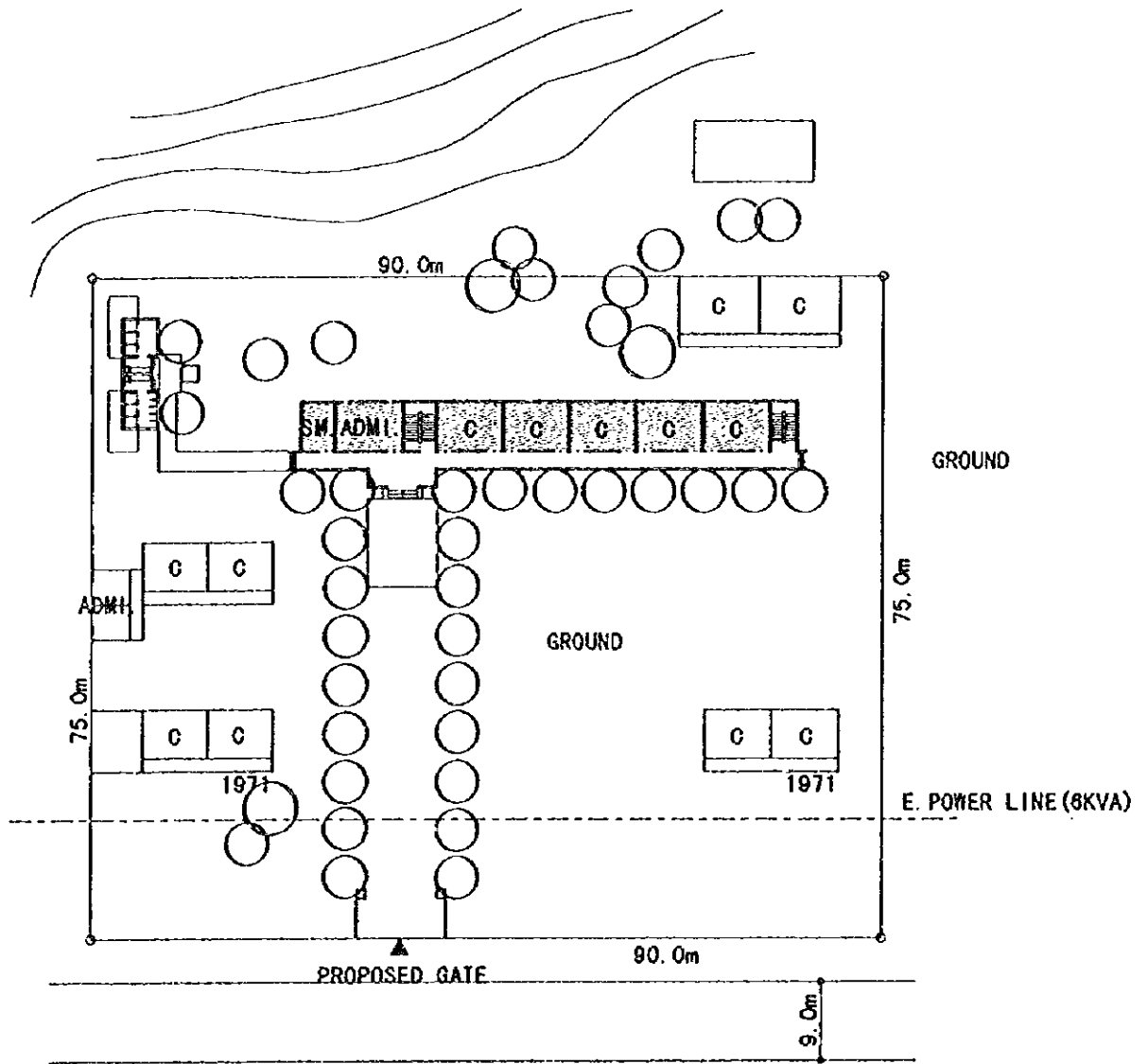


SCALE=1:800  
0 5 10 20M

<p><b>Qi9</b></p>	<p><b>HA LONG 1</b> PROVINCE : QUANG NINH DISTRICT : VAN DON COMMUNE : HA LONG</p>	<p>SITE AREA : 8,700m<sup>2</sup> FLOOD LEVEL : NONE WATER LEVEL : GL-10.0m POWER SUPPLY : AVAILABLE</p>	<p>SOIL FILL : NEEDED</p>
-------------------	--	--	---------------------------



**EXT. SITE**

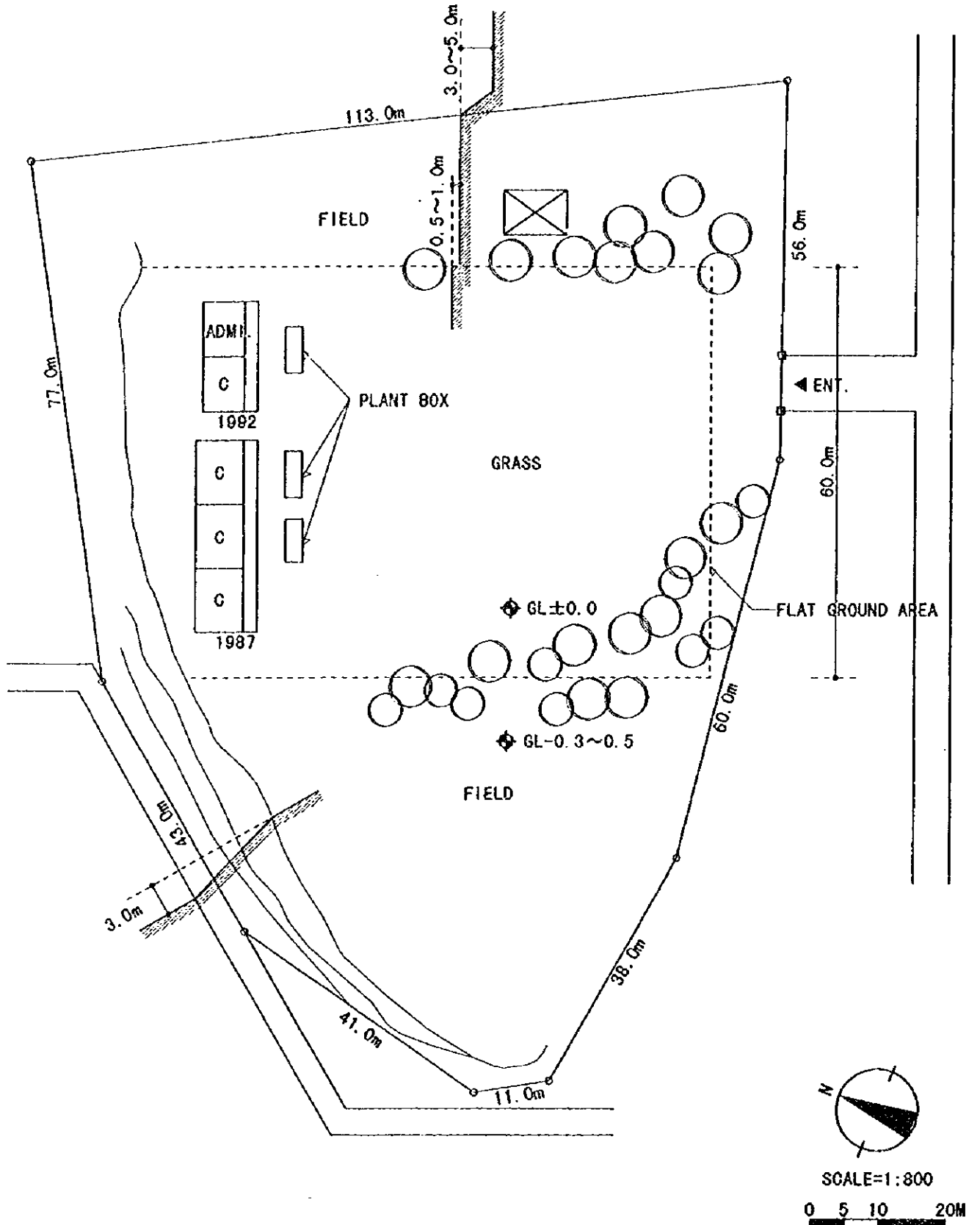


SCALE=1:800

0 5 10 20M

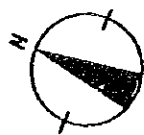
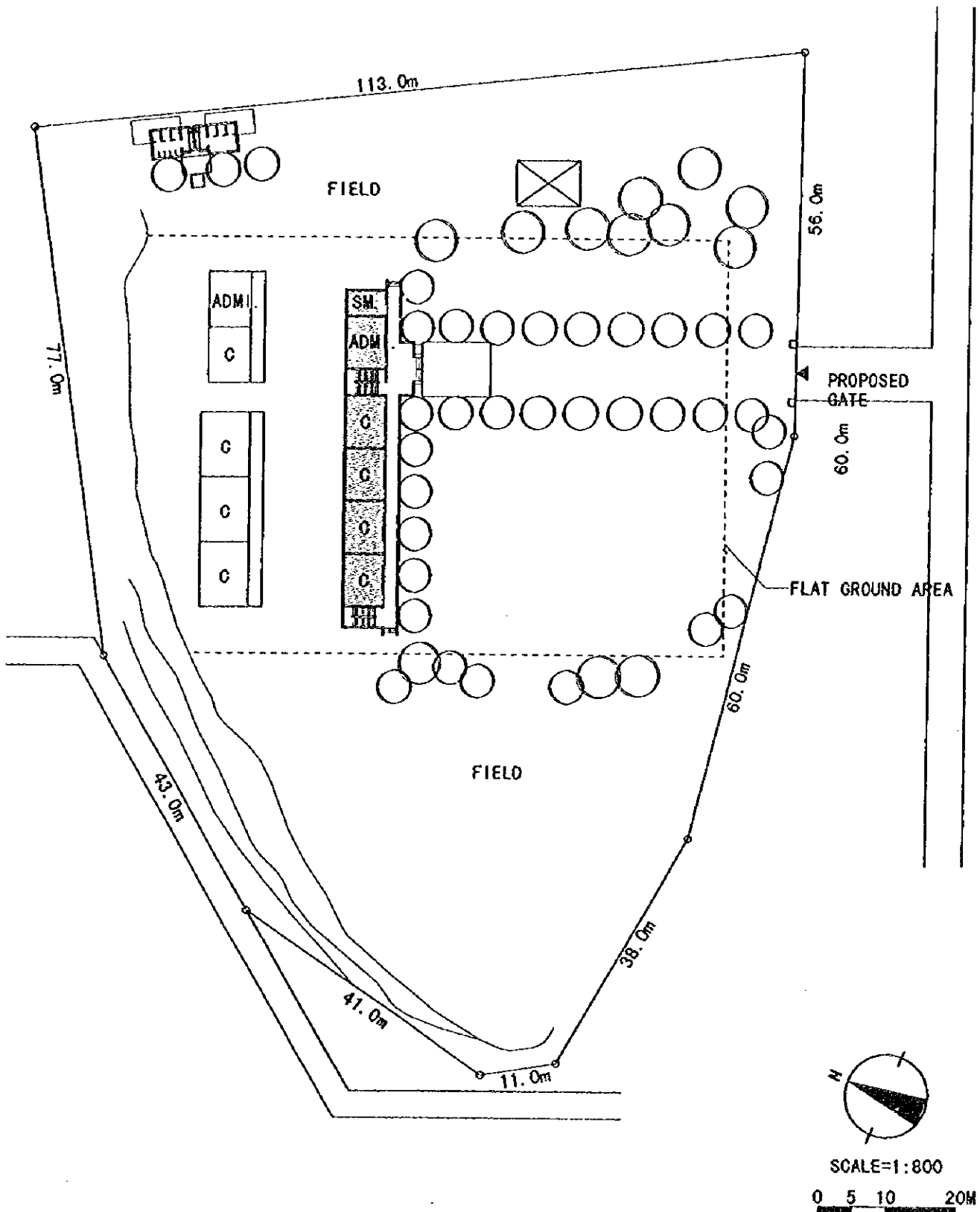
<p><b>Q19</b></p>	<p><b>HA LONG 1</b>          PROVINCE : QUANG NINH          DISTRICT : VAN DON          COMMUNE : HA LONG</p>	<p>BLDG. TYPE : 11A          TOILET TYPE : A          CLASS ROOM : 11CR</p>	<p>FOUNDATION : B          FL. : GL+0.7m</p>
-------------------	---	---	--

**EXT. SITE**



<b>Qi 10</b>	<b>DAM HA</b>	<b>SITE AREA : 12,000m<sup>2</sup></b>	<b>SOIL FILL : NONE</b>
	PROVINCE : QUANG NINH DISTRICT : QUANG HA COMMUNE : T. T. QUANG HA	FLOOD LEVEL : NONE WATER LEVEL : GL-7.0m POWER SUPPLY : AVAILABLE	

**EXT. SITE**



SCALE=1:800



<p><b>Q110</b></p>	<p><b>DAM HA</b></p>	<p>BLDG. TYPE : 9A</p>	<p>FOUNDATION : A</p>
	<p>PROVINCE : QUANG NINH DISTRICT : QUANG HA COMMUNE : T. T. QUANG HA</p>	<p>TOILET TYPE : A CLASS ROOM : 9CR</p>	<p>FL. : GL+0.7m</p>





VN, DN

VN, DN

(PHASE 4.2/2)

PROVINCE	NO.	SCHOOL NAME	ITEM OF WORK										REFERENCE							
			QTY m <sup>2</sup>	COST	QTY m <sup>2</sup>	COST	QTY m <sup>2</sup>	COST	QTY m <sup>2</sup>	COST	QTY m <sup>2</sup>	COST	QTY m <sup>2</sup>	COST	QTY m <sup>2</sup>	COST				
PHU-YEN	PY-1		1,850	61,875,000												1 LOT	8,000,000	260	4,200,000	
	PY-2			460	13,800,000												1 LOT	8,000,000	240	3,600,000
	PY-3			100	3,000,000												1 LOT	8,000,000	240	3,600,000
	PY-4			560	16,800,000												1 LOT	8,000,000	270	4,050,000
	PY-5			150	4,500,000												1 LOT	8,000,000	120	1,800,000
	PY-6			4,500	168,750,000												1 LOT	8,000,000	200	3,000,000
	PY-7			300	11,250,000												1 LOT	8,000,000	100	1,500,000
	PY-8			200	7,500,000												1 LOT	8,000,000	240	3,600,000
	PY-9				240,375,000												1 LOT	8,000,000	180	2,700,000
		SUB-TOTAL														S.TTL	72,000,000		28,050,000	
KHANH HOA	KH-1			300	9,000,000												1 LOT	8,000,000	0	0
	KH-2			620	18,600,000												1 LOT	8,000,000	0	0
	KH-3			450	13,500,000												1 LOT	8,000,000	230	3,450,000
	KH-4			370	11,100,000												1 LOT	8,000,000	230	3,450,000
	KH-5																1 LOT	8,000,000	200	3,000,000
	KH-6			380	11,400,000												1 LOT	8,000,000	170	2,650,000
	KH-7			400	12,000,000												1 LOT	8,000,000	160	2,700,000
	KH-8			570	17,100,000												1 LOT	8,000,000	350	5,250,000
	KH-9			980	29,400,000												1 LOT	8,000,000	230	3,450,000
	KH-10				126,900,000												1 LOT	8,000,000	0	0
		SUB-TOTAL														S.TTL	90,000,000		23,850,000	
BINH THUAN	BT-1		50	1,875,000													1 LOT	8,000,000	290	4,350,000
	BT-2		2,300	86,250,000													1 LOT	8,000,000	250	3,750,000
	BT-3		3,400	127,800,000													1 LOT	8,000,000	200	3,000,000
	BT-4		1,000	37,500,000													1 LOT	8,000,000	300	5,850,000
	BT-5			380	11,400,000												1 LOT	8,000,000	180	2,700,000
	BT-6			340	10,200,000												1 LOT	8,000,000	310	4,650,000
	BT-7			60	1,800,000												1 LOT	8,000,000	330	4,950,000
	BT-8																1 LOT	8,000,000	250	3,750,000
	BT-9			400	12,000,000												1 LOT	8,000,000	100	1,500,000
	BT-10																1 LOT	8,000,000	260	3,900,000
	BT-11				253,125,000												S.TTL	88,000,000		38,400,000
		SUB-TOTAL														S.TTL	88,000,000		38,400,000	
QUANG NINH	QI-1			890	26,700,000												1 LOT	8,000,000	0	0
	QI-2																1 LOT	8,000,000	320	4,800,000
	QI-3																1 LOT	8,000,000	330	4,950,000
	QI-4																1 LOT	8,000,000	0	0
	QI-5																1 LOT	8,000,000	240	3,600,000
	QI-6																1 LOT	8,000,000	380	5,700,000
	QI-7																1 LOT	8,000,000	300	4,500,000
	QI-8																1 LOT	8,000,000	330	4,950,000
	QI-9																1 LOT	8,000,000	260	3,900,000
	QI-10																S.TTL	80,000,000		32,700,000
		SUB-TOTAL														S.TTL	80,000,000		32,700,000	
		TOTAL														TOTAL	320,000,000		123,000,000	

## 7. 參考資料

### 1. CATCHING UP

- Capacity Development for Poverty Elimination in Viet Nam  
UNDP, UNICEF, Oct. 1996
2. Ke Hoach 5 Nam Phat Trien Giao Duc (1996/97-2000/01)  
Five Year Plan to Develop Education (1996/97-2000/01) MOET, Dec. 1996
3. Danh Sach Cac Truong Tieu Hoc Duoc To Chuc Tam Nhin The Gioi Vien Tro  
List of primary schools aided by WVI
4. Nghi Quyet Ve Ke Hoach 5 Nam 1996-2000  
Decision on 1996-2000 Five Year Plan (news paper)
5. Education Financing Sector Study, The World Bank, Oct. 1996
6. Country Programme of Cooperation 1996-2000, UNICEF, Jun. 1995
7. NIEN GIAM THONG KE 1995, Statistical Yearbook,  
Statistical Publishing House, 1996
8. NGO Directory 1996/97, NGO Resource Centre, May 1996
9. RESOLUTION, 2<sup>nd</sup> Plenum of The Party Central Committee (VIII tenure)  
Viet Nam Communist Party, Central Committee, Dec. 1996
10. Memorandum of Understanding, The Lower Secondary Education  
Development Project, Asian Development Bank, Apr. 1997
11. So Lieu Thong Ke Giao Duc Va Dao Tao 1981-1990  
Statistical Data of Education and Training, 1981-1990, Hanoi, 1992
12. So Lieu Thong Ke Giao Duc, 1994/95  
Statistical Data of Education 1994/95 Hanoi Dec. 1994
13. So Lieu Thong Ke Giao Duc,  
Statistical Data of Education 1995/96 Hanoi Nov. 1995
14. So Lieu Thong Ke Giao Duc  
Statistical Data of Education 1996/97 Hanoi Nov. 1996
15. Tinh Hinh Dau Tu Va Co Che Quan Ly Ngan Sach Giao Duc Va Dao Tao  
Situation of investment and policy of educational and training budget  
management
16. Trung Hoc Su Pham (12+2) Dao Tao Gio Vien Cap 1  
Program for training teachers for primary schools, Hanoi, 1992
17. Muc Tieu, Ke Hoach, Chung Trinh Cao Dang Su Pham Dao Tao Gio  
Vien Tieu Hoc, Target, plan, program at High schools to train teachers  
for primary schools, Jul. 1995











JICA