


No. 1

LA SECRETARIA DE ESTADO DE EDUCACION, BELLAS ARTES Y CULTOS,
LA REPUBLICA DOMINICANA

INFORME DEL ESTUDIO DE DISENO BASICO
PARA
EL PROYECTO DE CONSTRUCCION
DE ESCUELAS PARA LA EDUCACION BASICA
EN
LA REPUBLICA DOMINICANA

PLANOS

MARZO, 1996

JICA LIBRARY

J 1139992 (01)

LA AGENCIA DE COOPERACION INTERNACIONAL DEL JAPON
MOHRI, ARCHITECT & ASSOCIATES, INC.

GRS
CR (3)
96-112

INFORME DEL ESTUDIO DE DISENO BASICO PARA EL PROYECTO DE CONSTRUCCION

PLANOS

MARZO, 1996

LIBRARY



1139992 [0]

**LA SECRETARIA DE ESTADO DE EDUCACION, BELLAS ARTES Y CULTOS,
LA REPUBLICA DOMINICANA**

**INFORME DEL ESTUDIO DE DISENO BASICO
PARA
EL PROYECTO DE CONSTRUCCION
DE ESCUELAS PARA LA EDUCACION BASICA
EN
LA REPUBLICA DOMINICANA**

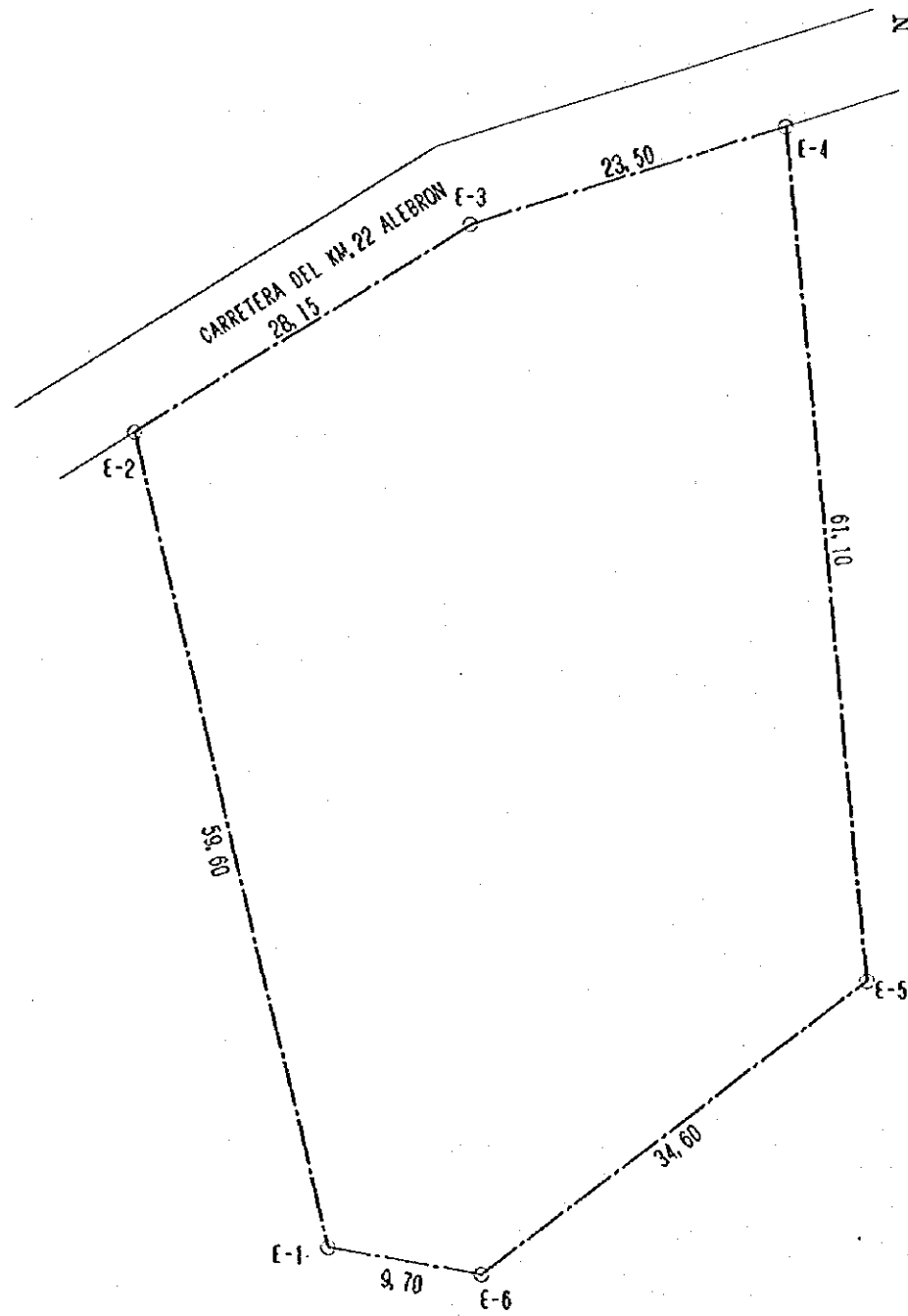

PLANOS

MARZO, 1996

**LA AGENCIA DE COOPERACION INTERNACIONAL DEL JAPON
MOHRI, ARCHITECT & ASSOCIATES, INC.**

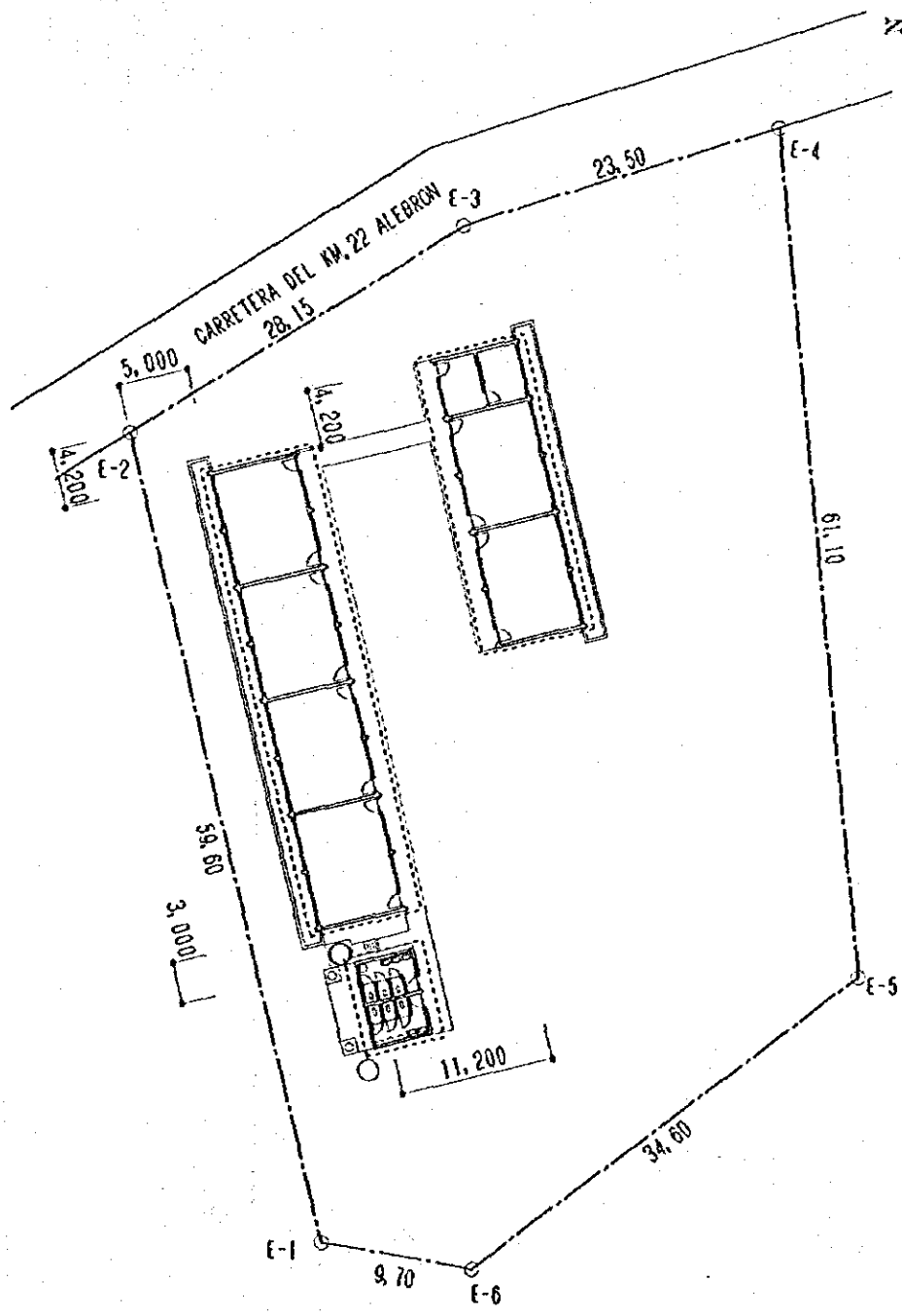

1-N-76-45-E	59,60	m ²
2-S-31-45-E	28,15	m ²
3-S-17-15-E	23,50	m ²
4-S-84-30-W	61,10	m ²
5-N-37-09-W	34,60	m ²
6-N-14-40-E	9,70	m ²

NOMBRE DE ESCUELA	LA GUAYIGA
NUMERO DE TERRENO	1
ESCALA	ESC=1/500



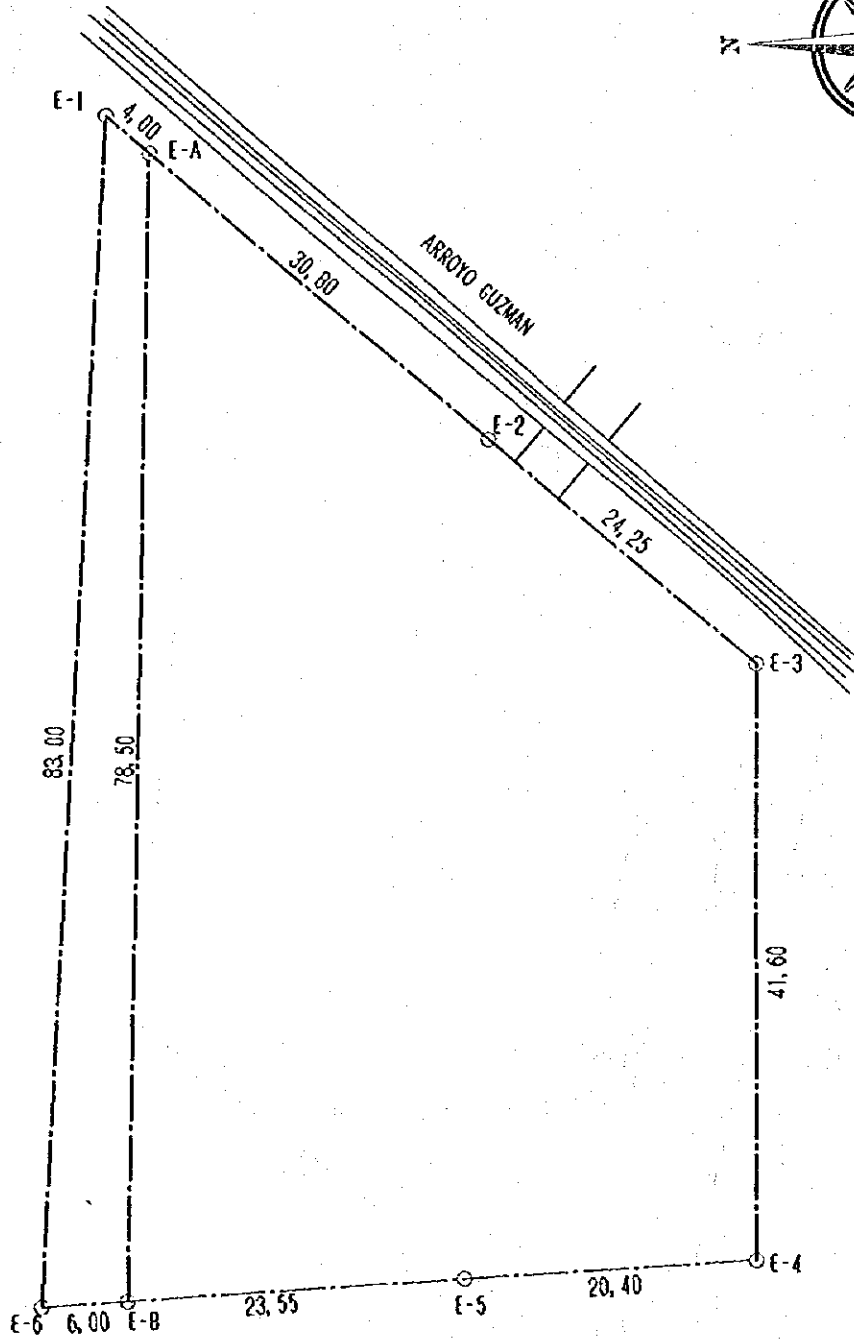

1-N-76-45-E	59,60	m ²
2-S-31-45-E	28,15	m ²
3-S-17-15-E	23,50	m ²
4-S-84-30-W	61,10	m ²
5-N-37-09-W	34,60	m ²
6-N-14-40-E	9,70	m ²

NOMBRE DE ESCUELA	LA GUAYIGA
NUMERO DE TERRENO	I
ESCALA	ESC=1/500
TIPO	(2S14)168



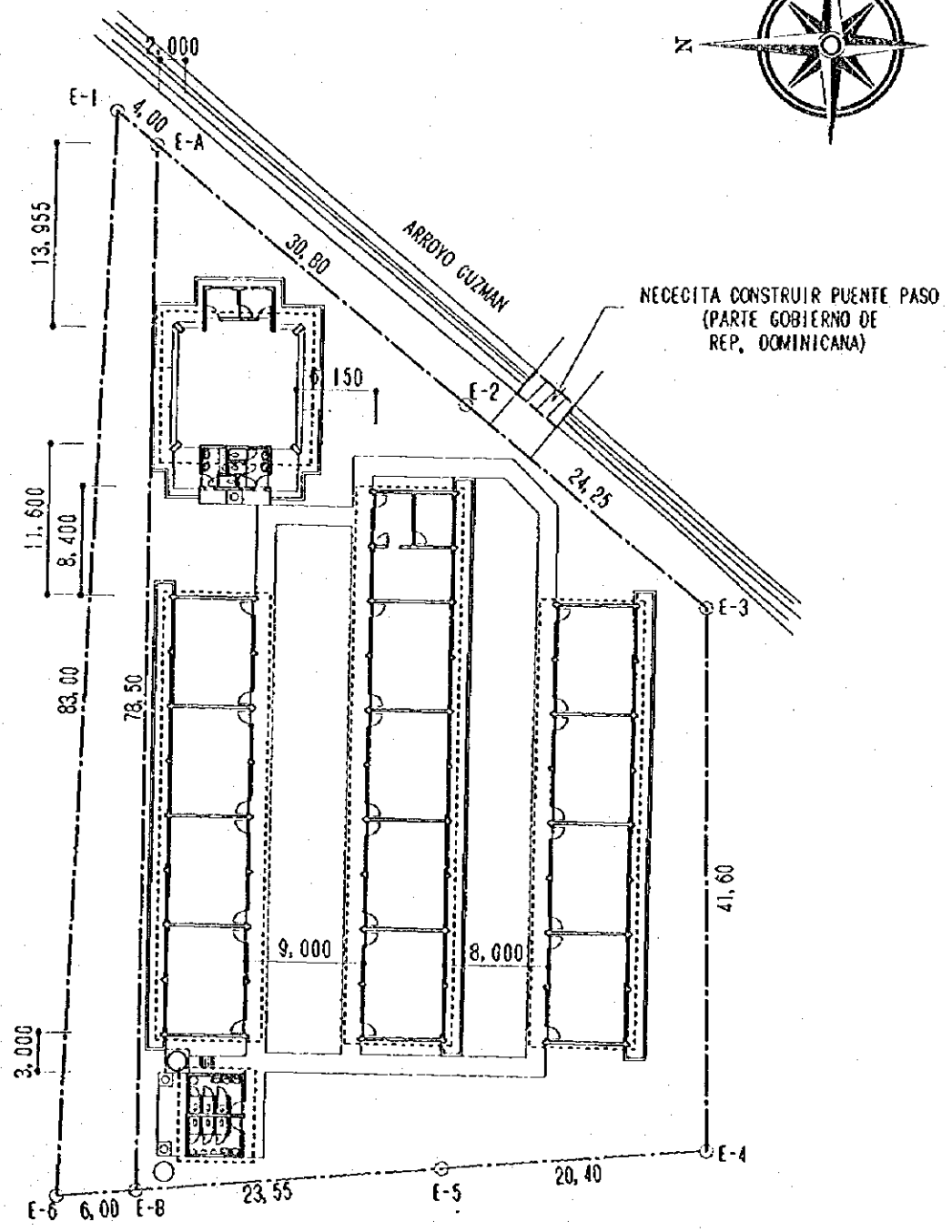

1-S-40-00-W	34,80	m ²
2-S-40-00-W	24,25	m ²
3-S-89-51-W	41,60	m ²
4-N-03-54-W	20,40	m ²
5-N-04-01-W	29,55	m ²
6-S-86-51-E	83,00	m ²

NOMBRE DE ESCUELA	BELLAS COLINAS
NUMERO DE TERRENO	3
ESCALA	ESC=1/500



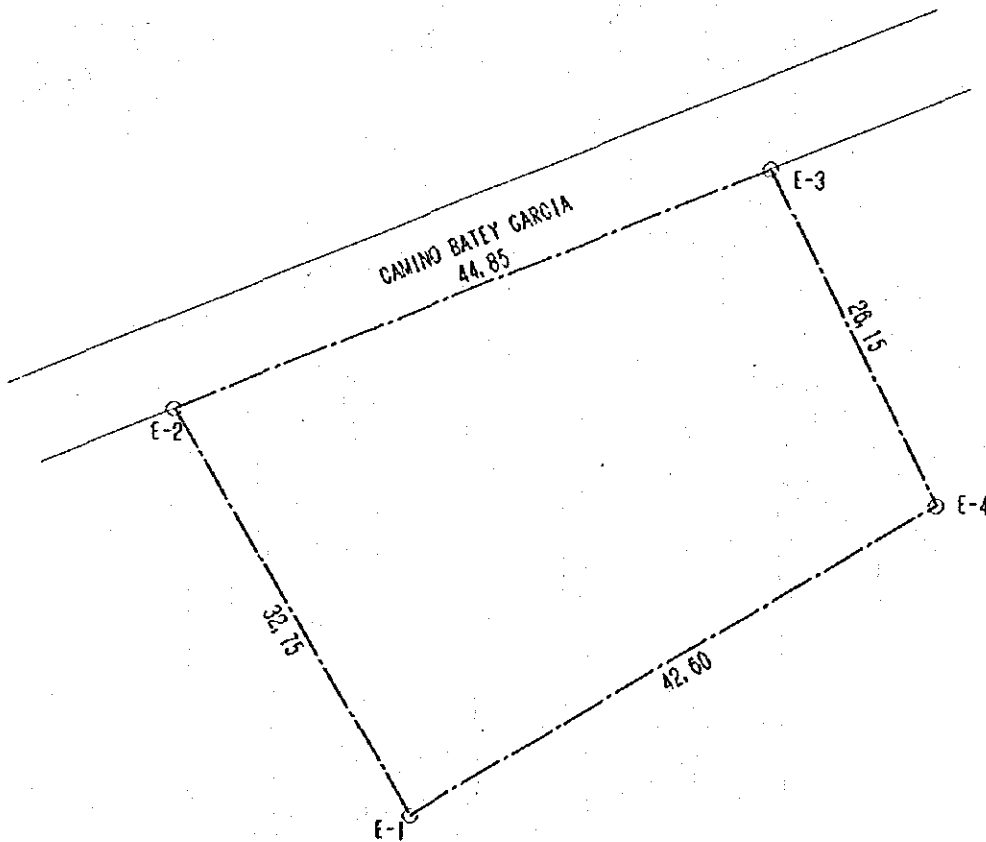

1-S-40-00-W	34,80	m ²
2-S-40-00-W	24,25	m ²
3-S-89-51-W	41,60	m ²
4-N-03-54-W	20,40	m ²
5-N-04-01-W	29,55	m ²
6-S-86-51-E	83,00	m ²

NOMBRE DE ESCUELA	BELLAS COLINAS
NUMERO DE TERRENO	3
ESCALA	ESC=1/500
TIPO	(4L14+4)1681H



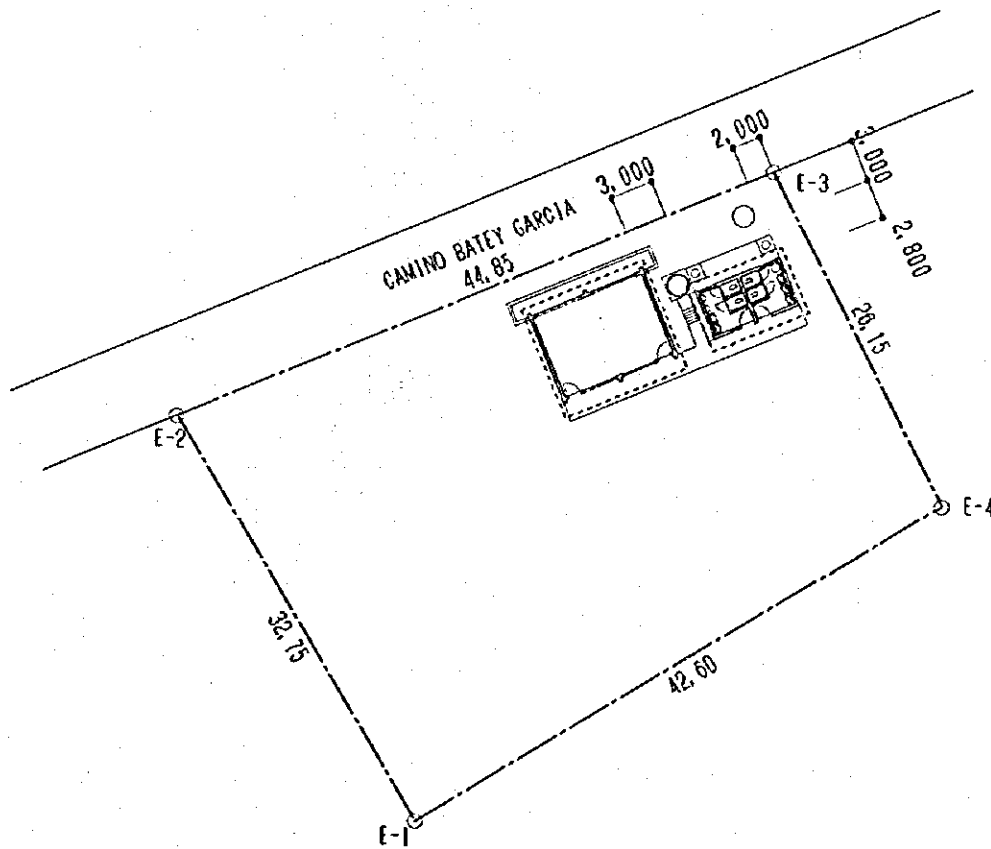

1-N-30-00-W	32,75	m ²
2-N-67-58-E	44,85	m ²
3-S-26-11-E	26,15	m ²
4-S-59-29-W	42,60	m ²

NOMBRE DE ESCUELA	LOS GARCIA
NUMERO DE TERRENO	5
ESCALA	ESC=1/500



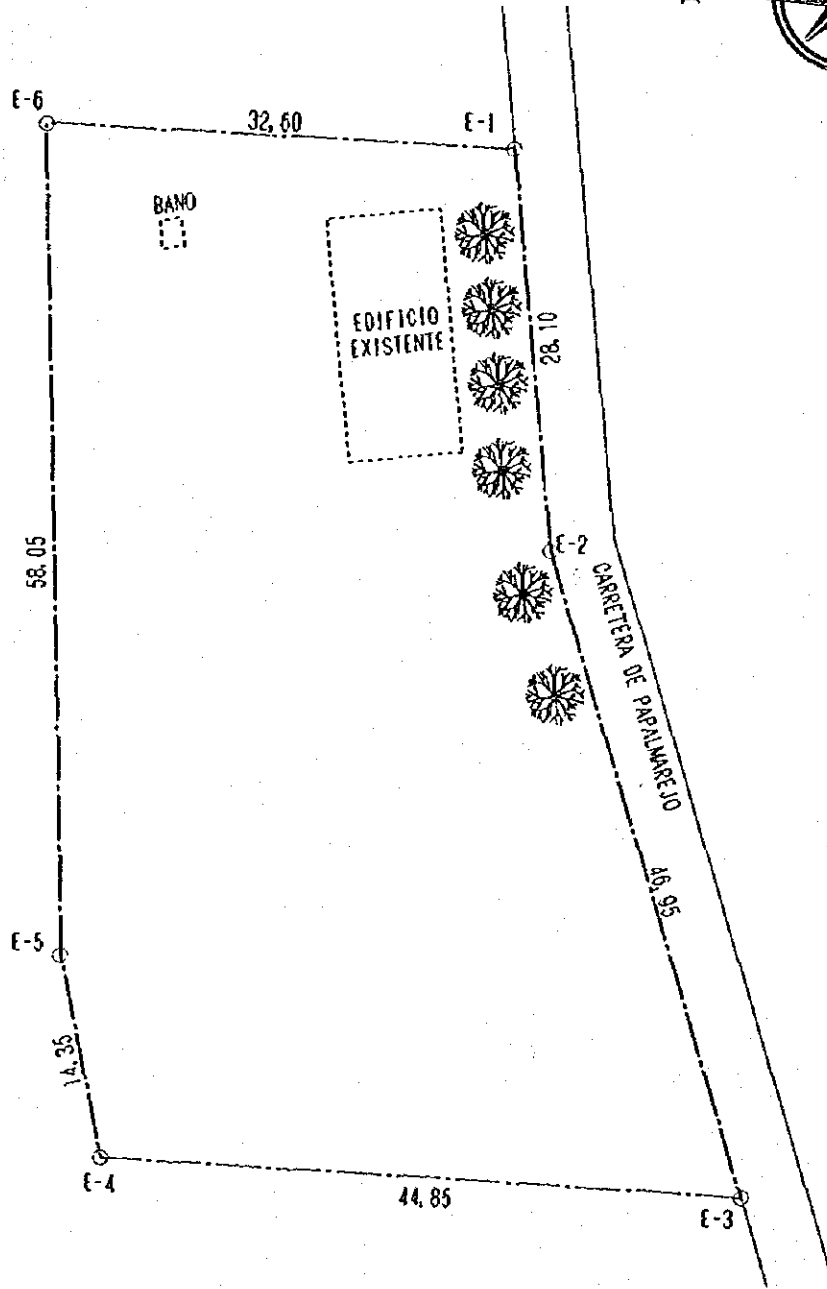

1-N-30-03-W	32,75	m ²
2-N-67-58-E	44,85	m ²
3-S-26-11-E	26,15	m ²
4-S-59-29-W	42,60	m ²

NOMBRE DE ESCUELA	LOS GARCIA
NUMERO DE TERRENO	5
ESCALA	ESC=1/500
TIPO	114B



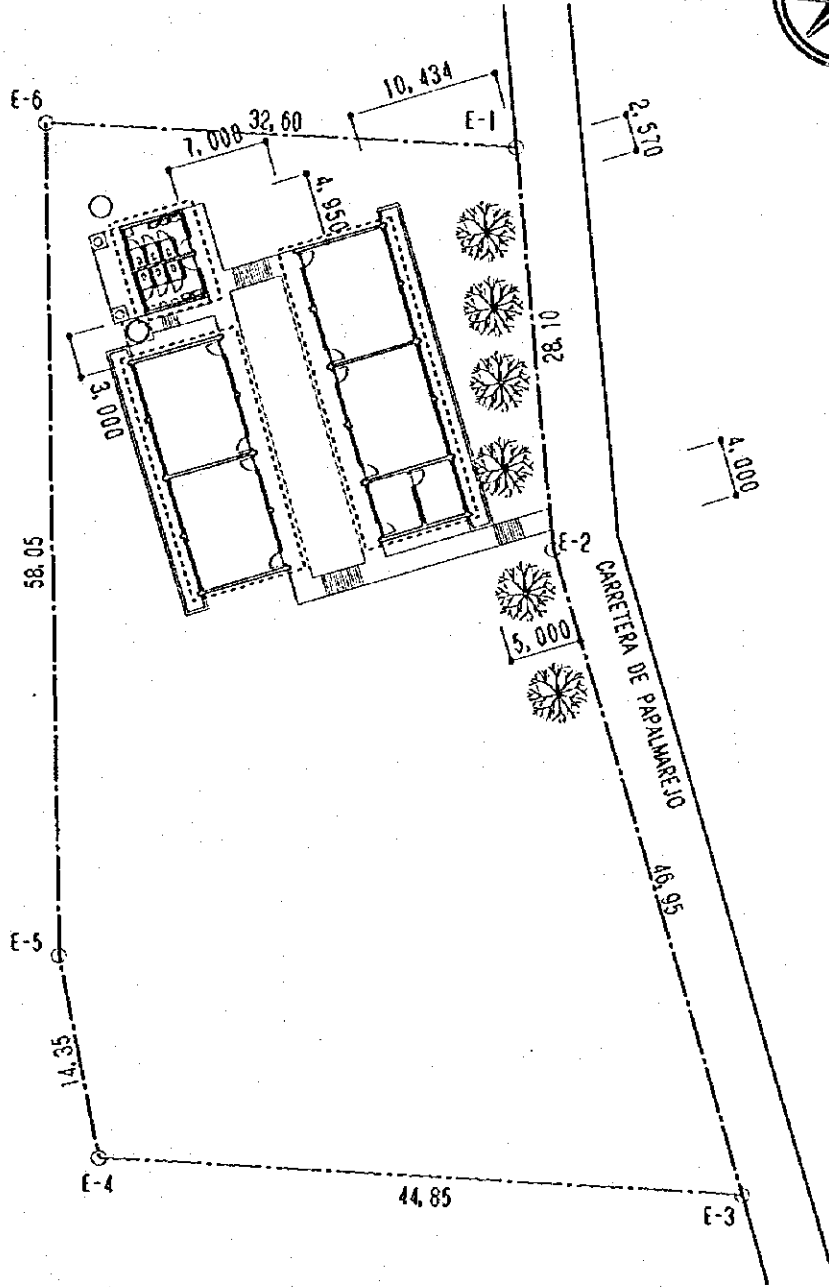

1-S-84-45-W	28,10	m ²
2-S-73-36-W	46,95	m ²
3-N-03-23-E	44,85	m ²
4-N-78-48-E	14,35	m ²
5-N-89-10-E	58,05	m ²
6-S-03-03-W	32,60	m ²

NOMBRE DE ESCUELA	PALMAREJITO
NUMERO DE TERRENO	6
ESCALA	ESC=1/500



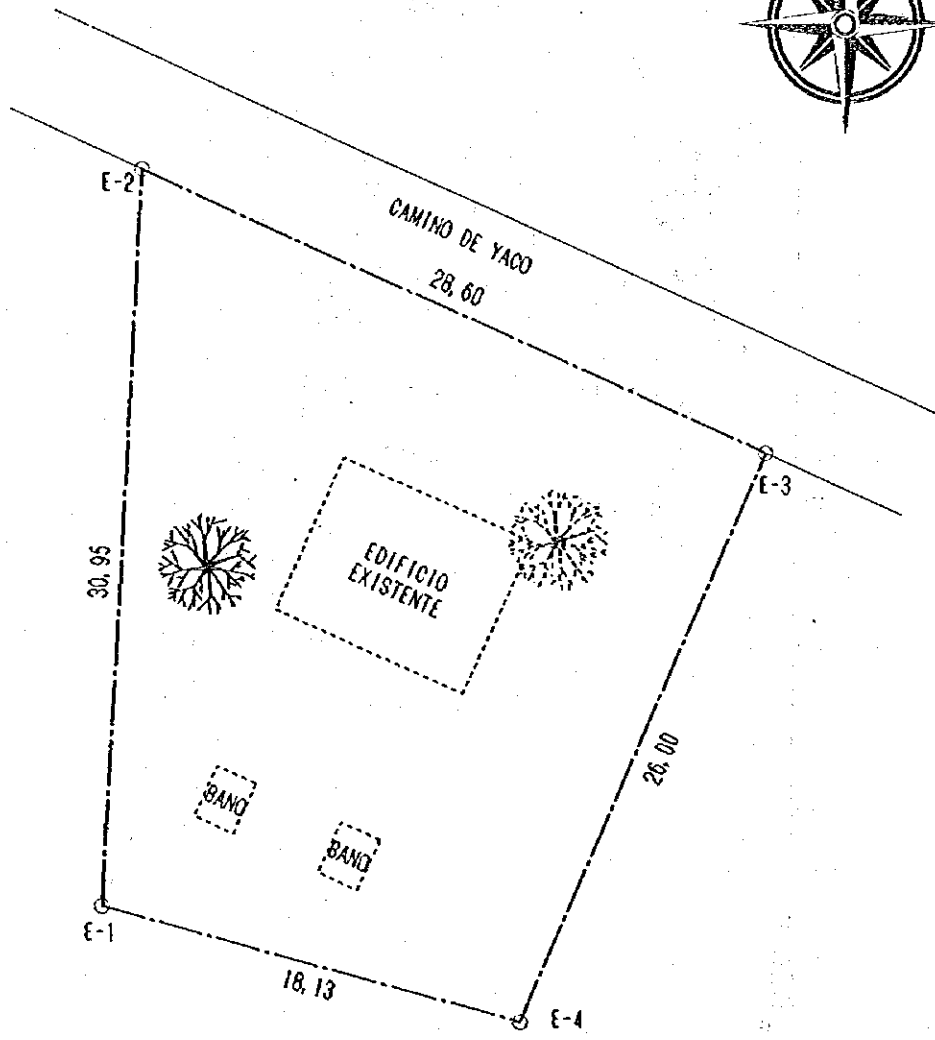

1-S-84-45-W	28,10	m ²
2-S-73-36-W	46,95	m ²
3-N-03-23-E	44,85	m ²
4-N-78-48-E	14,35	m ²
5-N-89-10-E	58,05	m ²
6-S-03-03-W	32,60	m ²

NOMBRE DE ESCUELA	PALMAREJITO
NUMERO DE TERRENO	6
ESCALA	ESC=1/500
TIPO	(2S+2)168



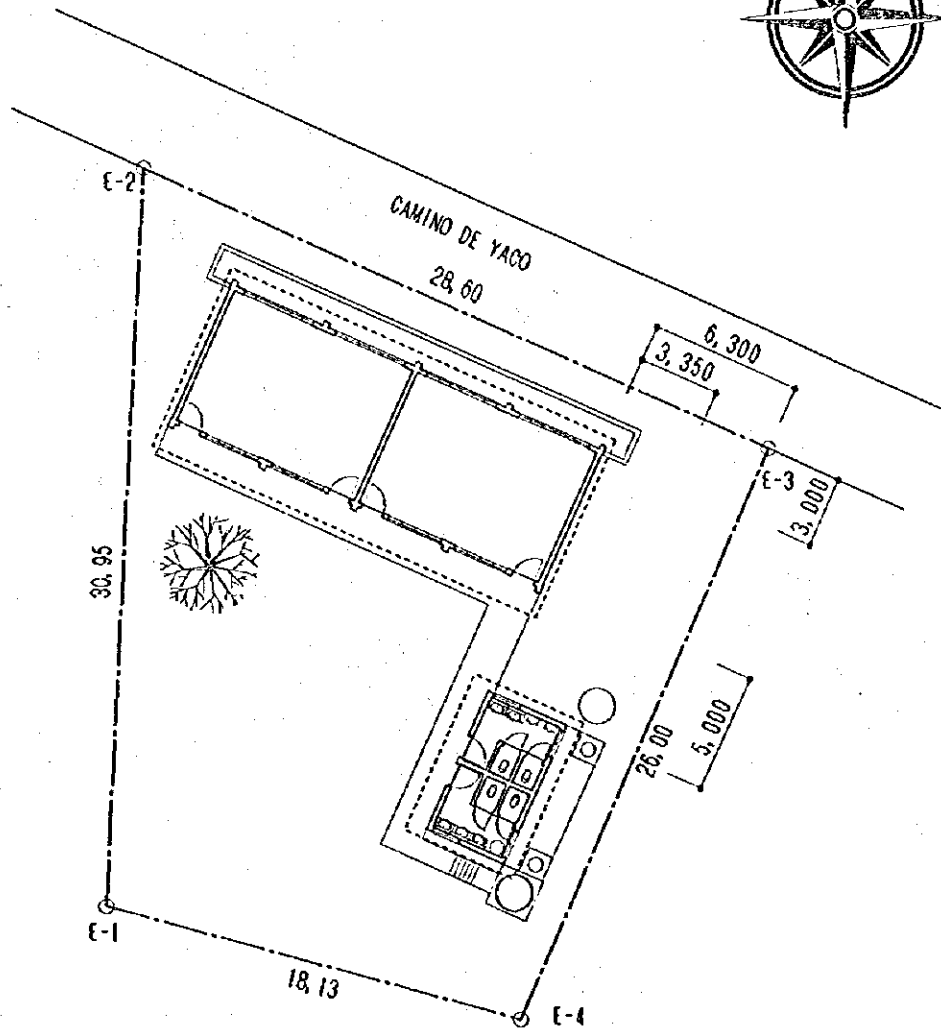

1-N-03-15-E	30,95	m ²
2-S-65-29-E	28,60	m ²
3-S-23-28-W	26,00	m ²
4-N-74-36-W	18,13	m ²

NOMBRE DE ESCUELA	YACOT
NUMERO DE TERRENO	?
ESCALA	ESC=1/300



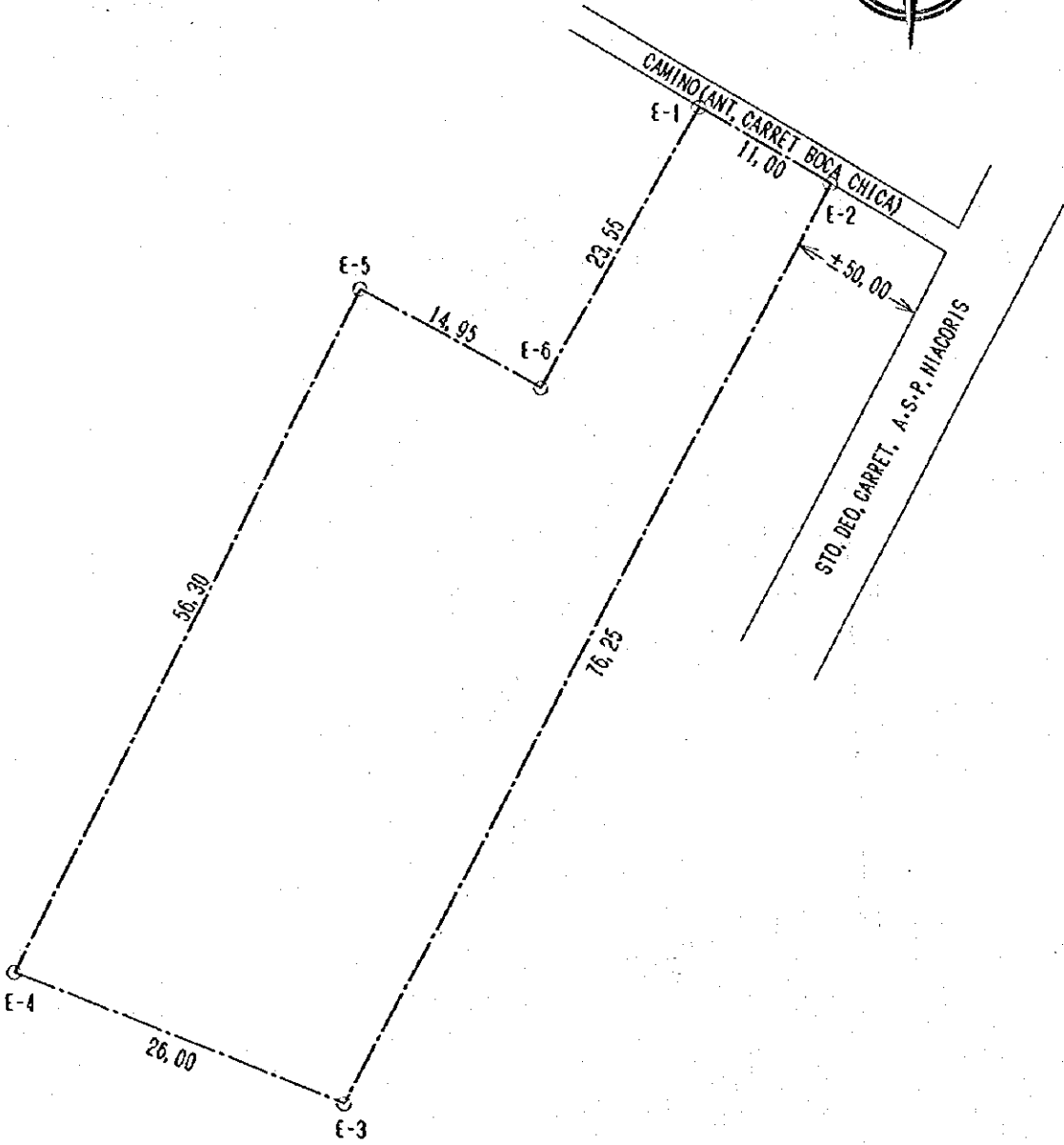

1-N-03-15-E	30,95	m ²
2-S-65-29-E	28,60	m ²
3-S-23-28-W	26,00	m ²
4-N-74-36-W	18,13	m ²

NOMBRE DE ESCUELA	YACOT
NUMERO DE TERRENO	7
ESCALA	ESC=1/300
TIPO	214B



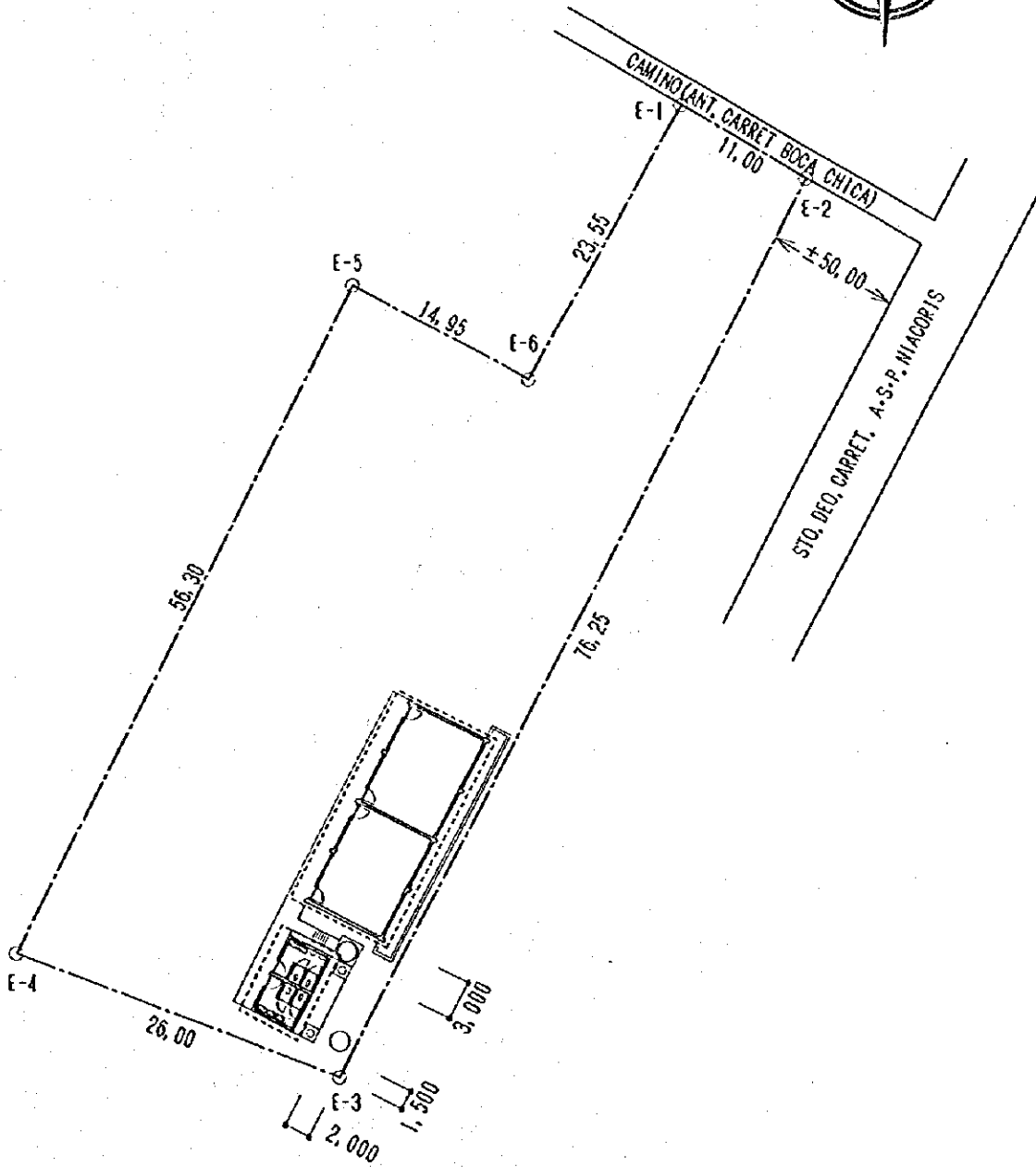

1-N-30-00-E	11,00	m ²
2-S-62-36-E	76,25	m ²
3-S-21-09-W	26,00	m ²
4-N-63-23-W	56,30	m ²
5-N-28-30-E	14,95	m ²
6-N-60-43-W	23,55	m ²

NOMBRE DE ESCUELA	CRUCE DE BOCA CHICA
NUMERO DE TERRENO	9
ESCALA	ESC=1/500



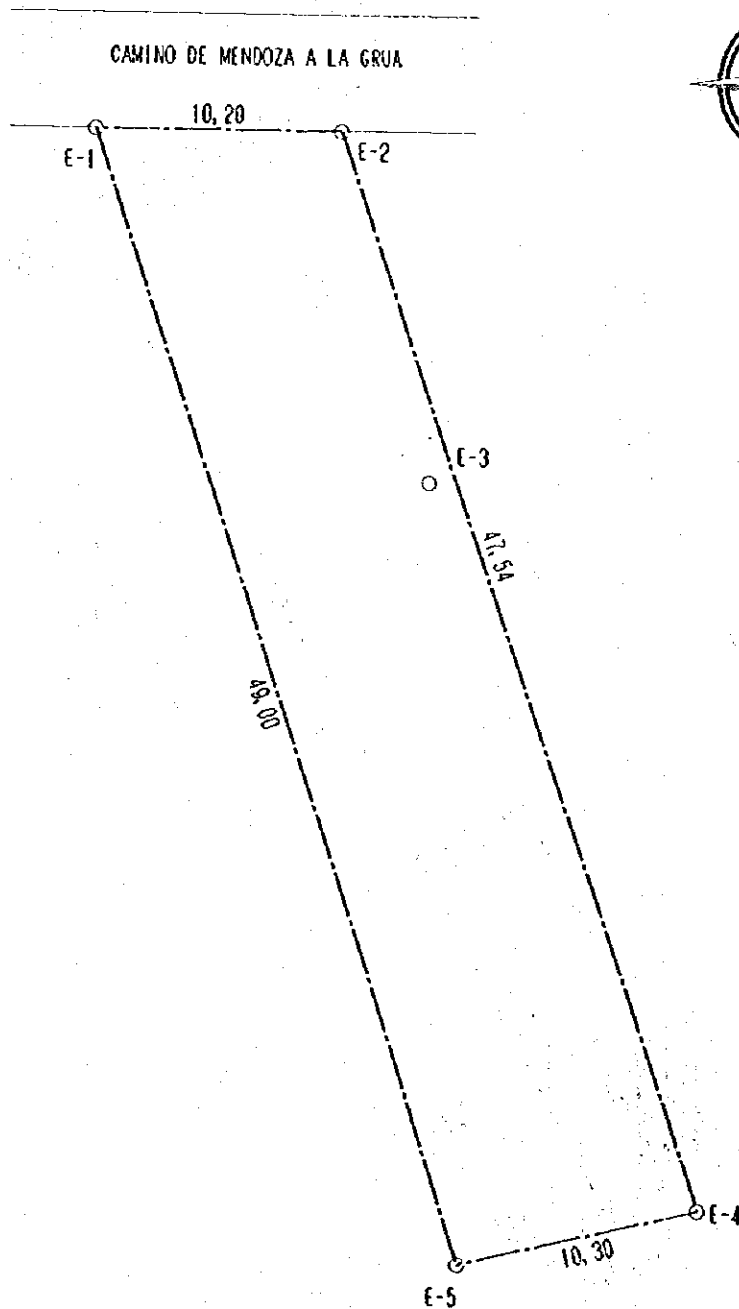

1-N-30-00-E	11,00	m ²
2-S-62-36-E	76,25	m ²
3-S-21-09-W	26,00	m ²
4-N-63-23-W	56,30	m ²
5-N-28-30-E	14,95	m ²
6-N-60-43-W	23,55	m ²

NOMBRE DE ESCUELA	CRUCE DE BOCA CHICA
NUMERO DE TERRENO	9
ESCALA	ESC=1/500
TIPO	2+4B



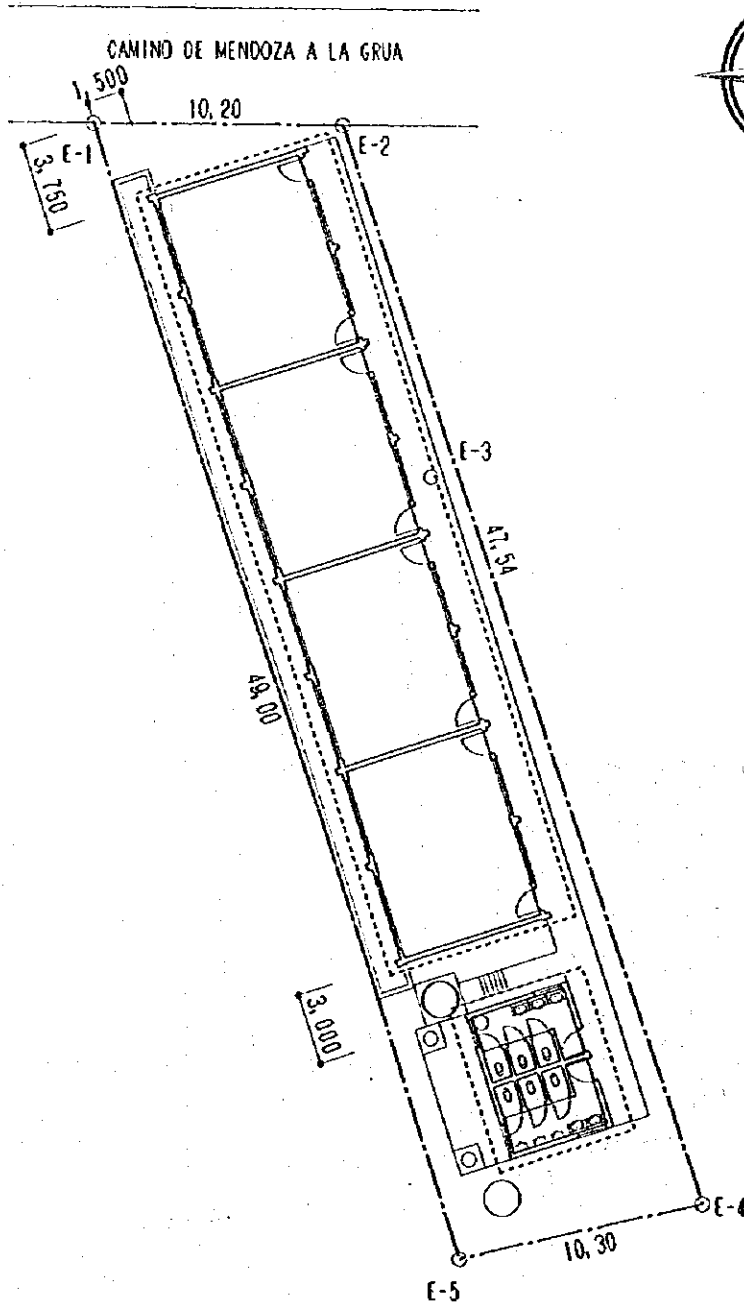

1-S-89-15-E	10,20	m ²
2-S-14-22-E	15,15	m ²
3-S-20-22-E	32,45	m ²
4-S-77-06-W	10,30	m ²
5-N-14-30-W	49,00	m ²

NOMBRE DE ESCUELA	LOS ALIFONSOS
NUMERO DE TERRENO	10
ESCALA	ESC=1/300



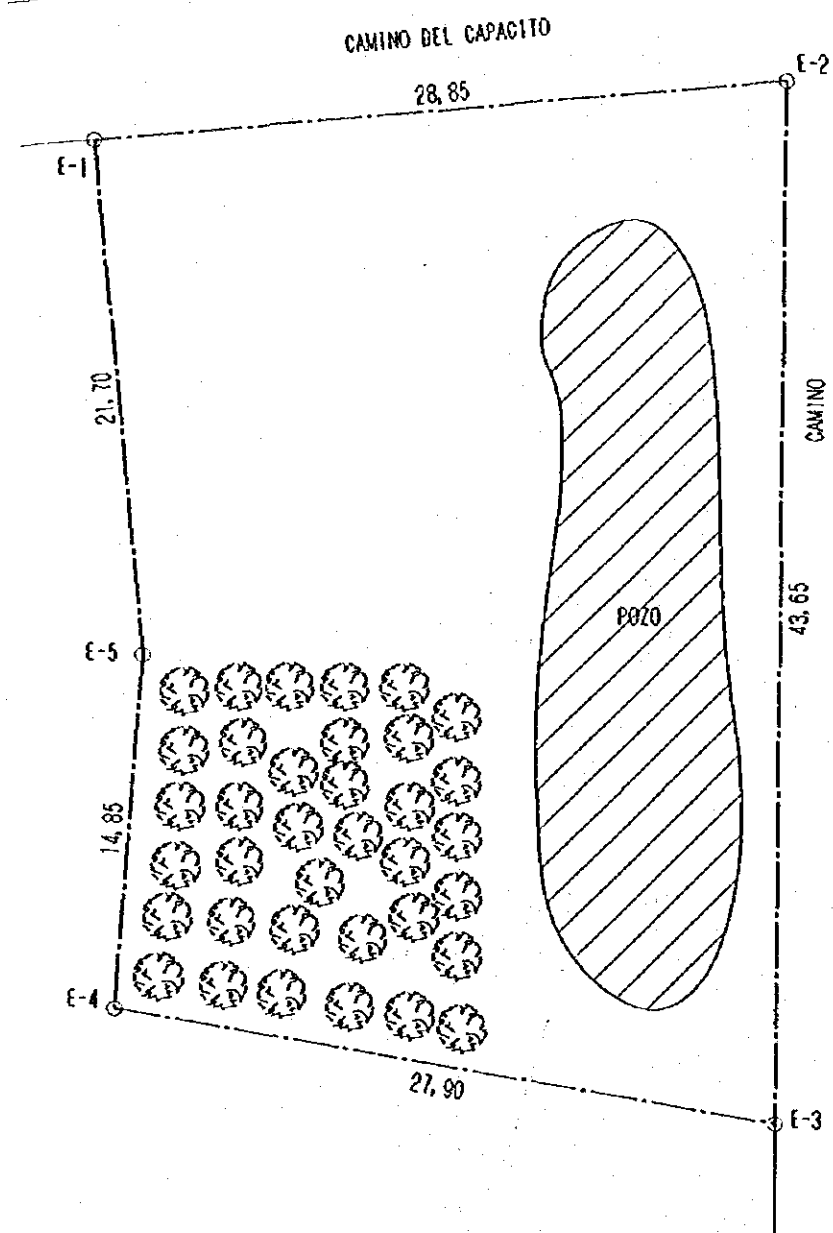

1-S-89-15-E	10,20	m ²
2-S-14-22-E	15,15	m ²
3-S-20-22-E	32,45	m ²
4-S-77-06-W	10,30	m ²
5-N-14-30-W	49,00	m ²

NOMBRE DE ESCUELA	LOS ALIFONSOS
NUMERO DE TERRENO	10
ESCALA	ESC=1/300
TIPO	416B



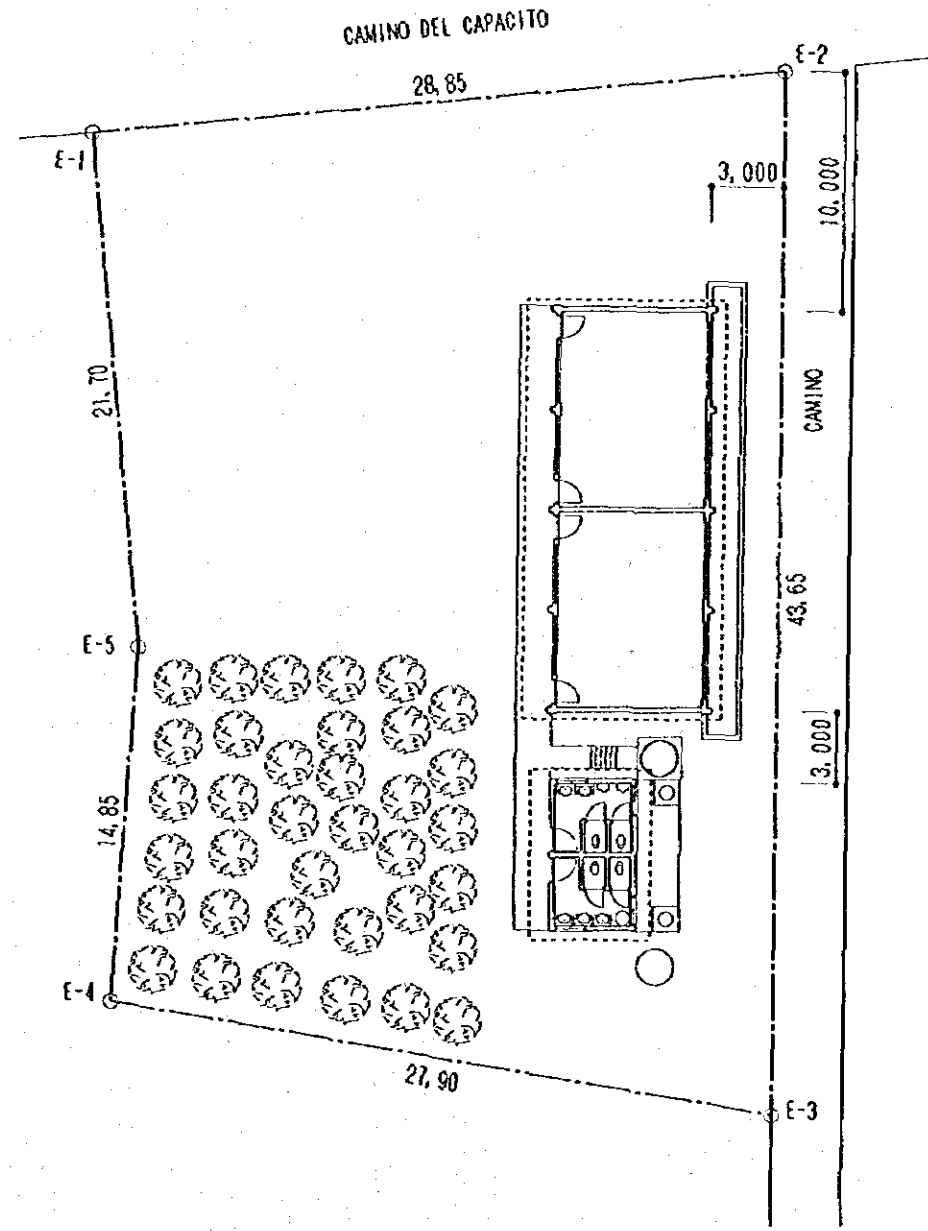

1-N-05-00-W	28,85	m ²
2-S-89-22-E	43,65	m ²
3-S-09-48-W	27,90	m ²
4-N-85-31-W	14,85	m ²
5-S-84-35-W	21,70	m ²

NOMBRE DE ESCUELA	LOS CIMARRONES
NUMERO DE TERRENO	12
ESCALA	ESC=1/300



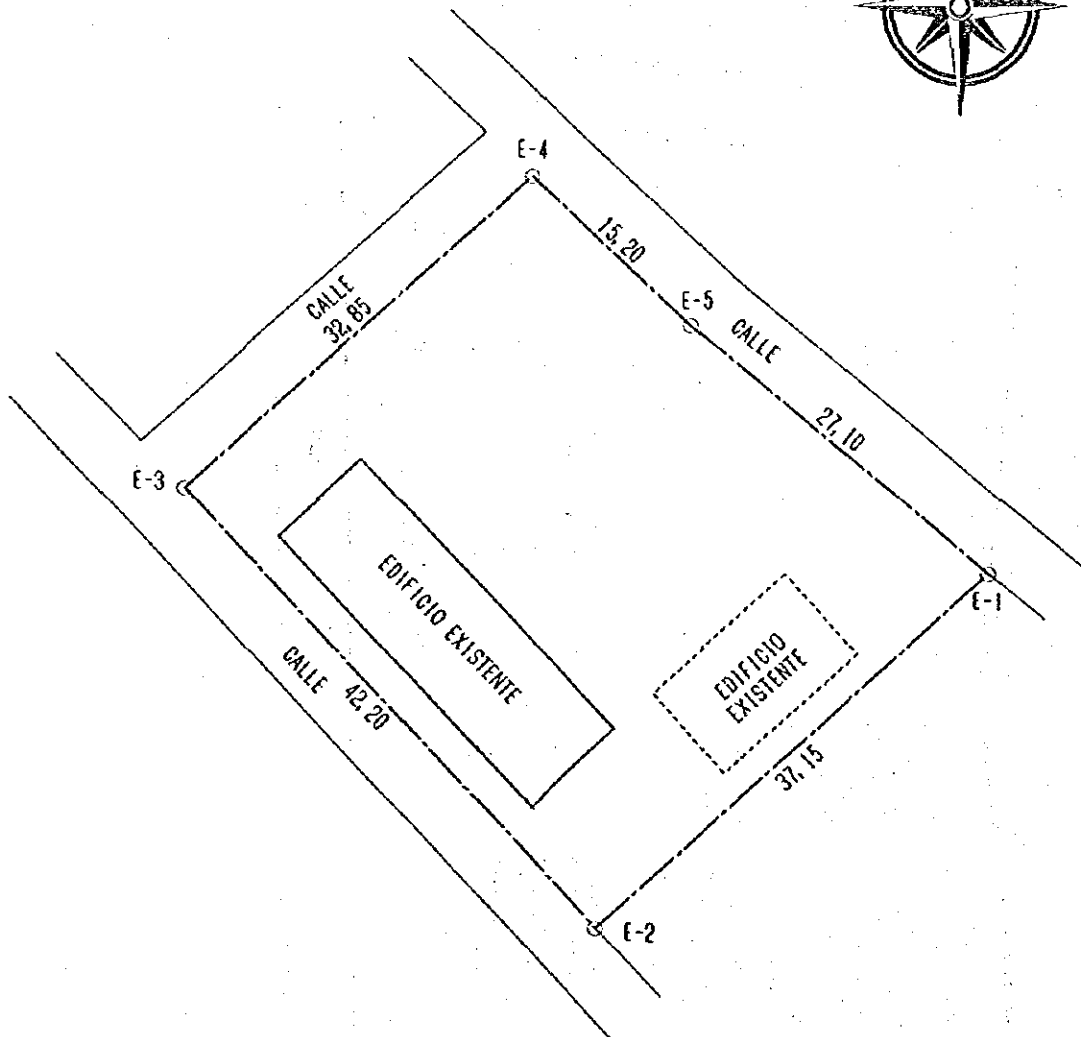

1-N-05-00-W	28,85	m ²
2-S-89-22-E	43,65	m ²
3-S-09-48-W	27,90	m ²
4-N-85-31-W	14,85	m ²
5-S-84-35-W	21,70	m ²

NOMBRE DE ESCUELA	LOS CIMARRONES
NUMERO DE TERRENO	12
ESCALA	ESC=1/300
TIPO	2+4B



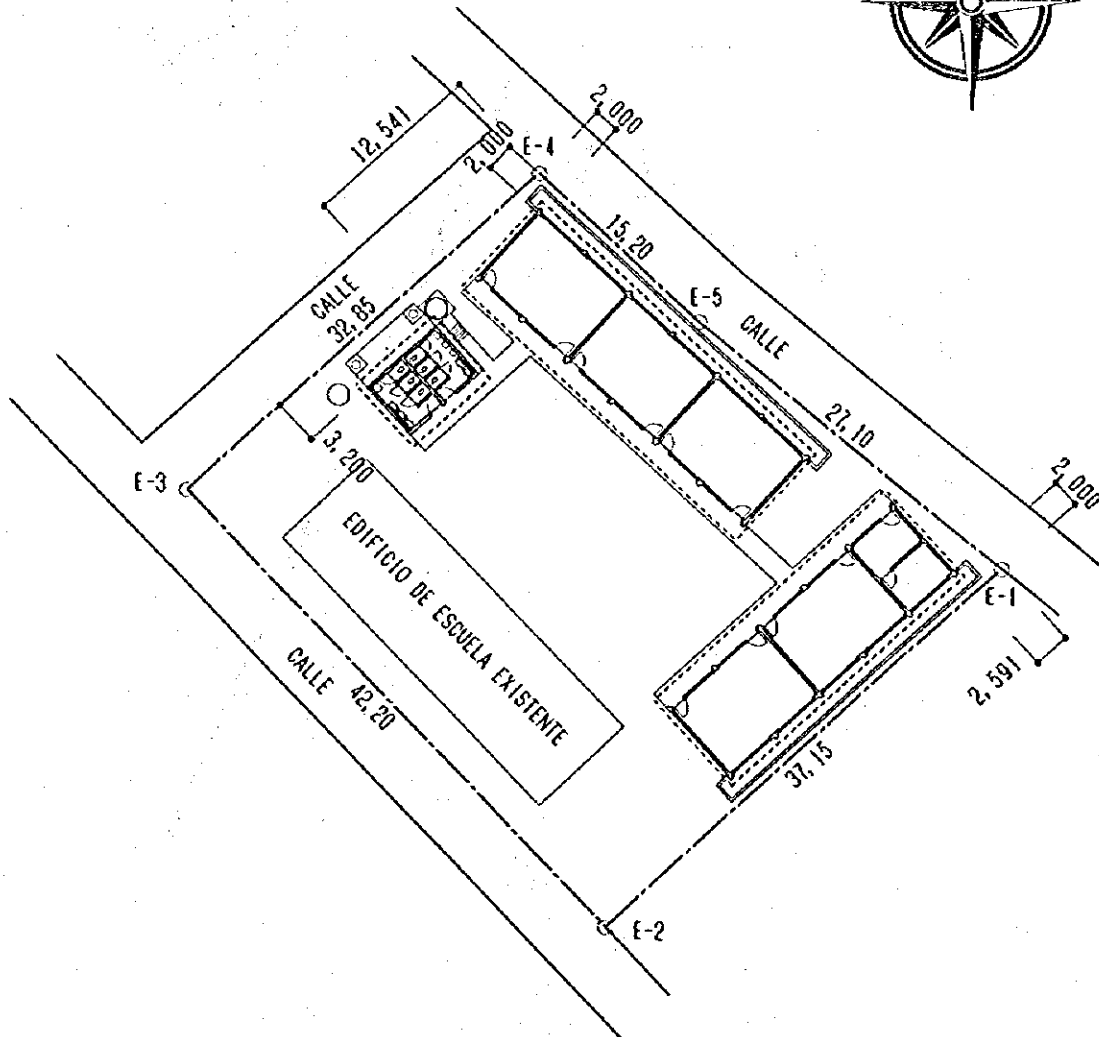

1-S-48-00-W	37,15	m ²
2-N-43-14-W	42,20	m ²
3-N-48-21-E	32,85	m ²
4-S-46-56-E	15,20	m ²
5-S-50-18-E	27,10	m ²

NOMBRE DE ESCUELA	SINDULFO ANDUJAR
NUMERO DE TERRENO	14
ESCALA	ESC=1/500



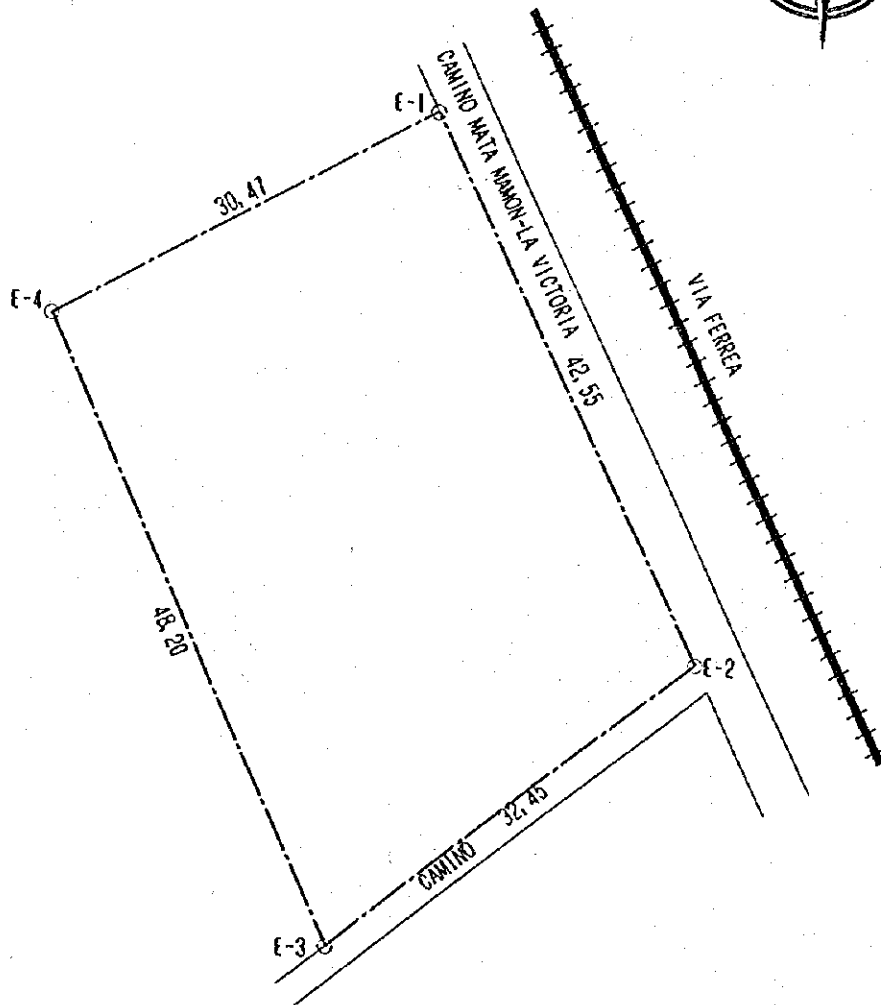

1-S-48-00-W	37,15	m ²
2-N-43-14-W	42,20	m ²
3-N-48-21-E	32,85	m ²
4-S-46-56-E	15,20	m ²
5-S-50-18-E	27,10	m ²

NOMBRE DE ESCUELA	SINDULFO ANDUJAR
NUMERO DE TERRENO	14
ESCALA	ESC=1/500
TIPO	(2S+3)+6B



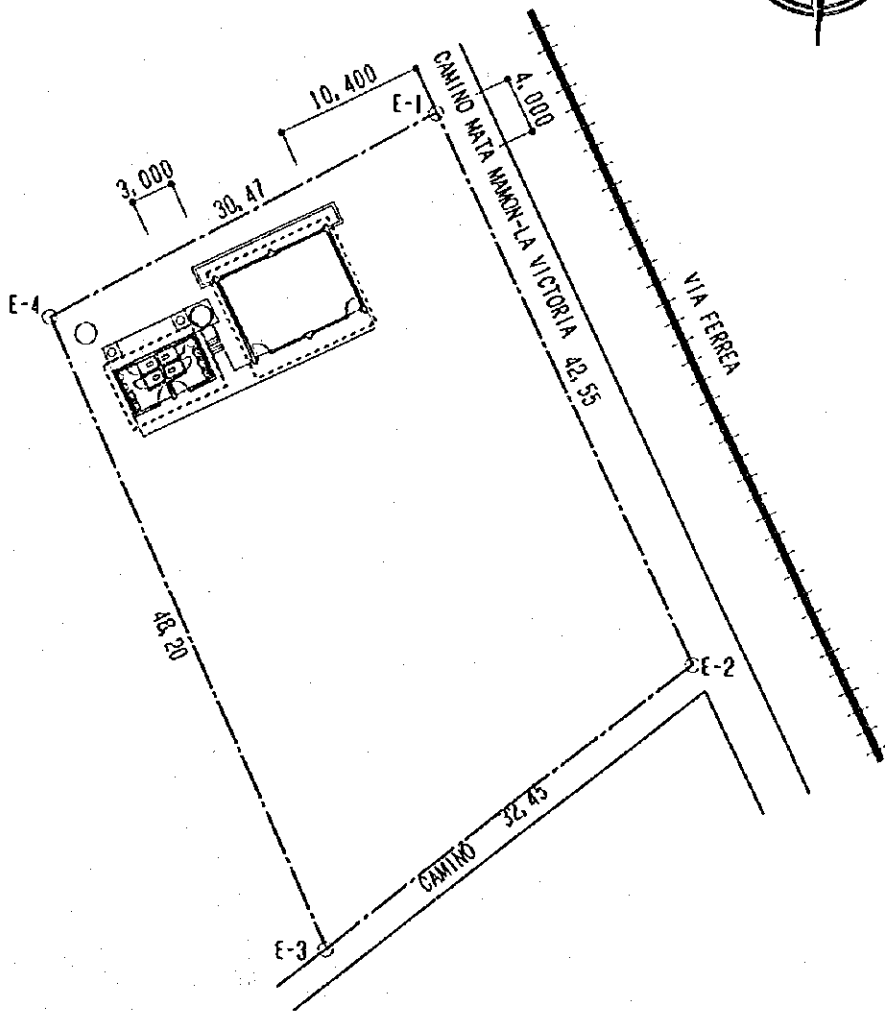
1-S-24-45-E	42,55	m ²
2-S-52-49-W	32,45	m ²
3-N-23-16-W	48,20	m ²
4-N-62-43-E	30,47	m ²

NOMBRE DE ESCUELA	EL OCHO
NUMERO DE TERRENO	15
ESCALA	ESC=1/500



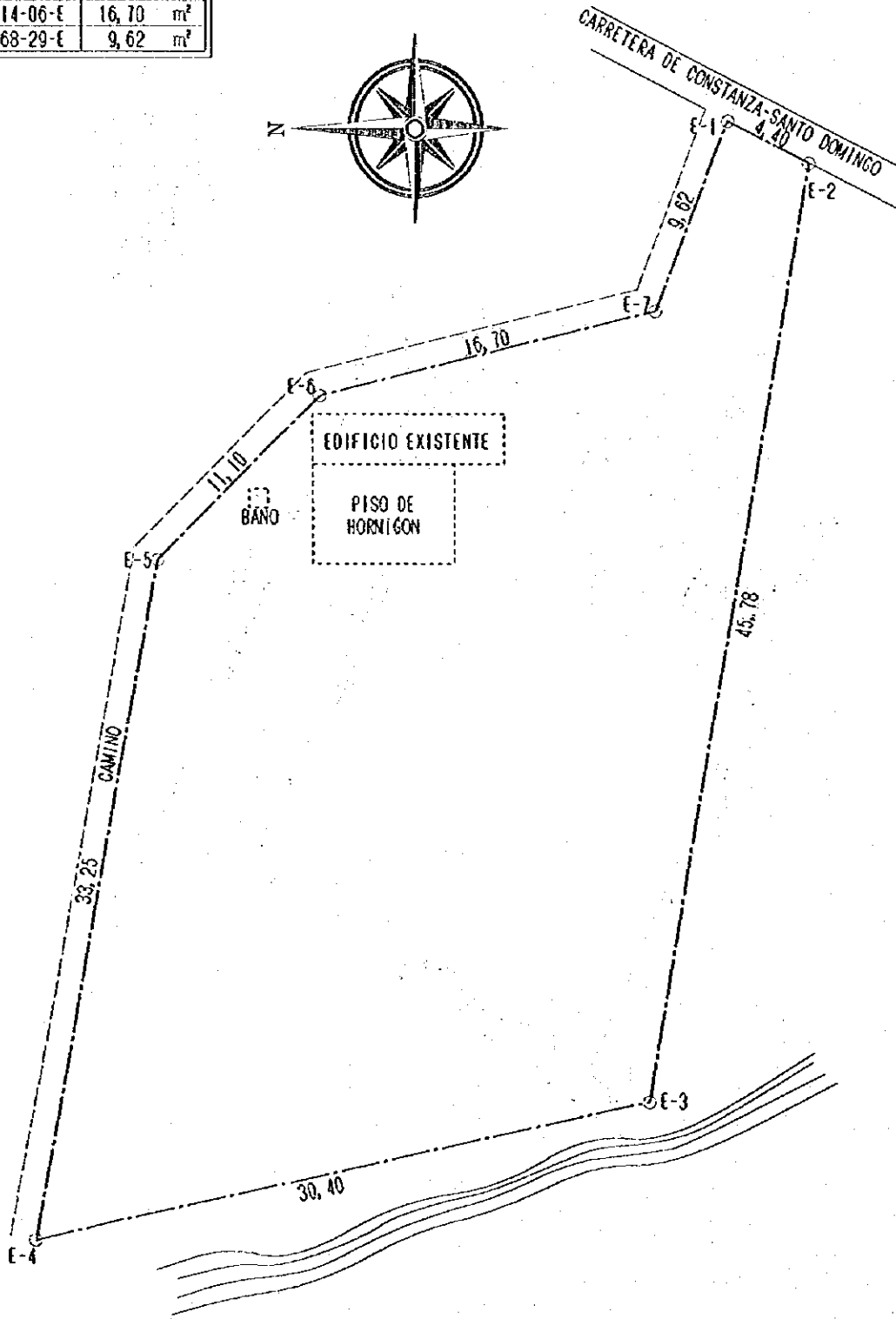

1-S-24-45-E	42,55	m ²
2-S-52-49-W	32,45	m ²
3-N-23-16-W	48,20	m ²
4-N-62-43-E	30,47	m ²

NOMBRE DE ESCUELA	EL OCHO
NUMERO DE TERRENO	15
ESCALA	ESC=1/500
TIPO	114B



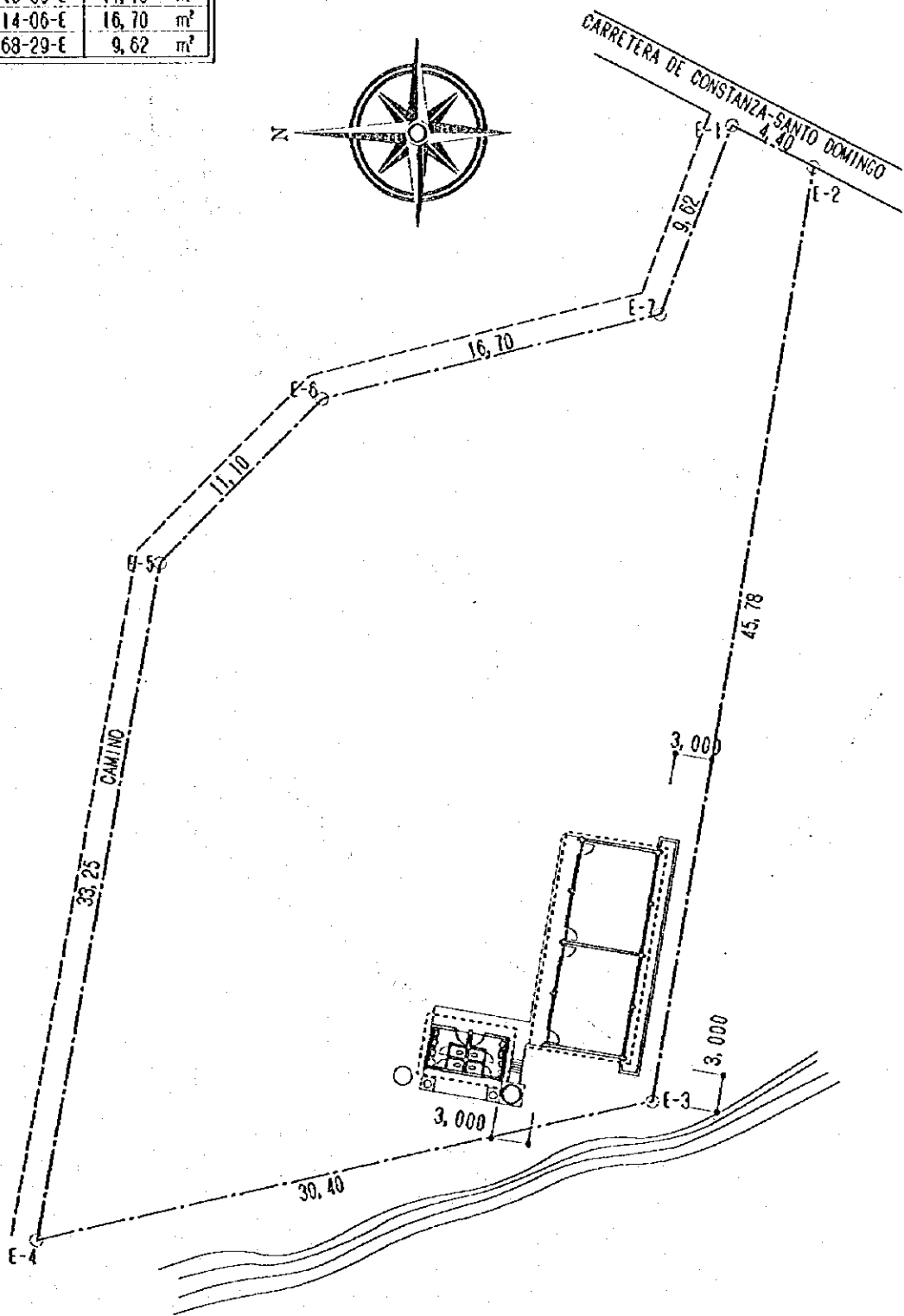

1-S-27-00-W	4,40	m ²
2-N-80-15-W	45,78	m ²
3-N-12-38-W	30,40	m ²
4-S-79-35-E	33,25	m ²
5-S-45-36-E	11,10	m ²
6-S-14-06-E	16,70	m ²
7-S-68-29-E	9,62	m ²

NOMBRE DE ESCUELA	ARROYO FRIO
NUMERO DE TERRENO	17
ESCALA	ESC-1/300



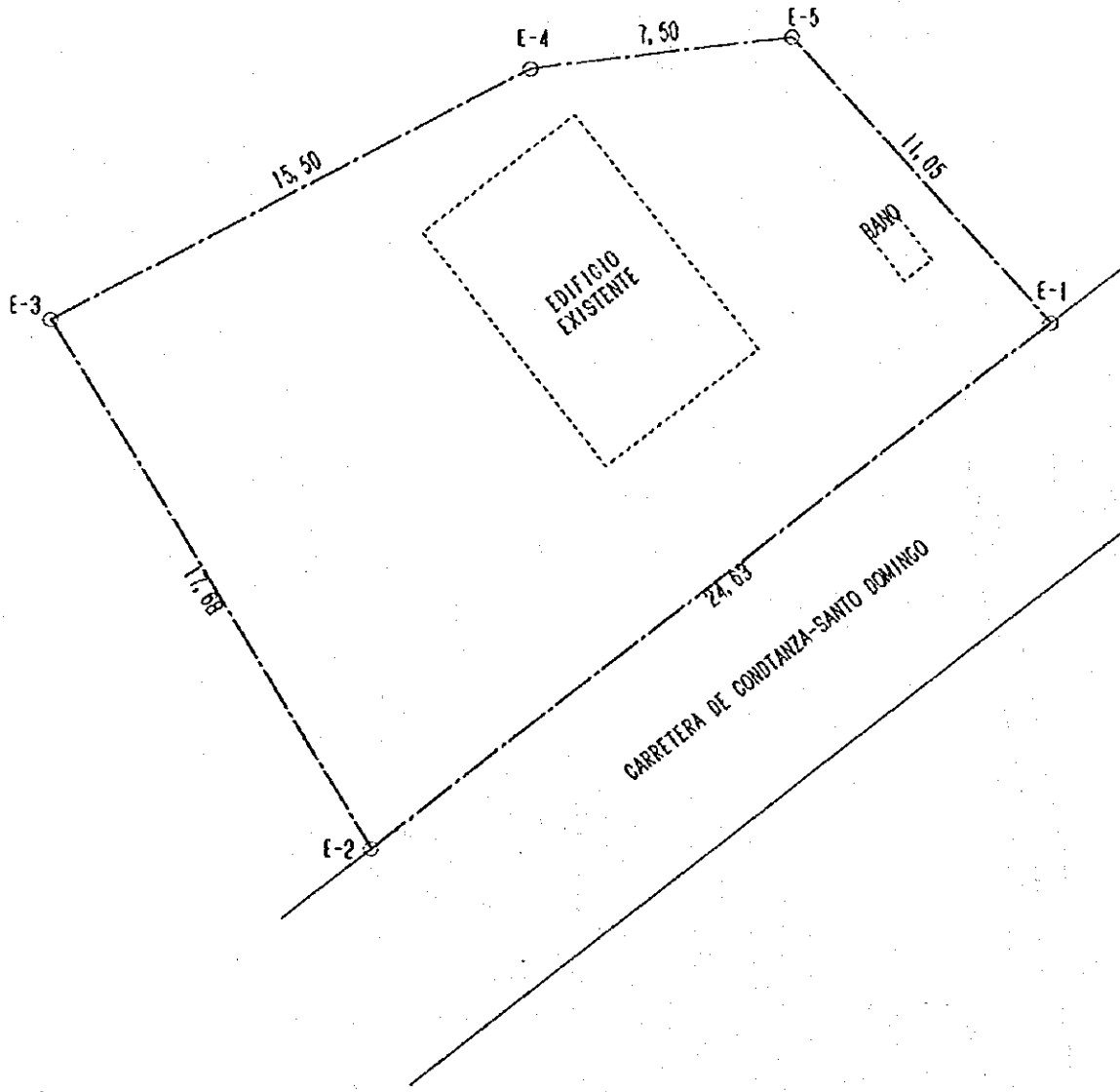

1-S-27-00-W	4,40	m ²
2-N-80-15-W	45,78	m ²
3-N-12-38-W	30,40	m ²
4-S-79-35-E	33,25	m ²
5-S-45-36-E	11,10	m ²
6-S-14-06-E	16,70	m ²
7-S-68-29-E	9,62	m ²

NOMBRE DE ESCUELA	ARROYO FRIO
NUMERO DE TERRENO	17
ESCALA	ESC=1/300
TIPO	214B



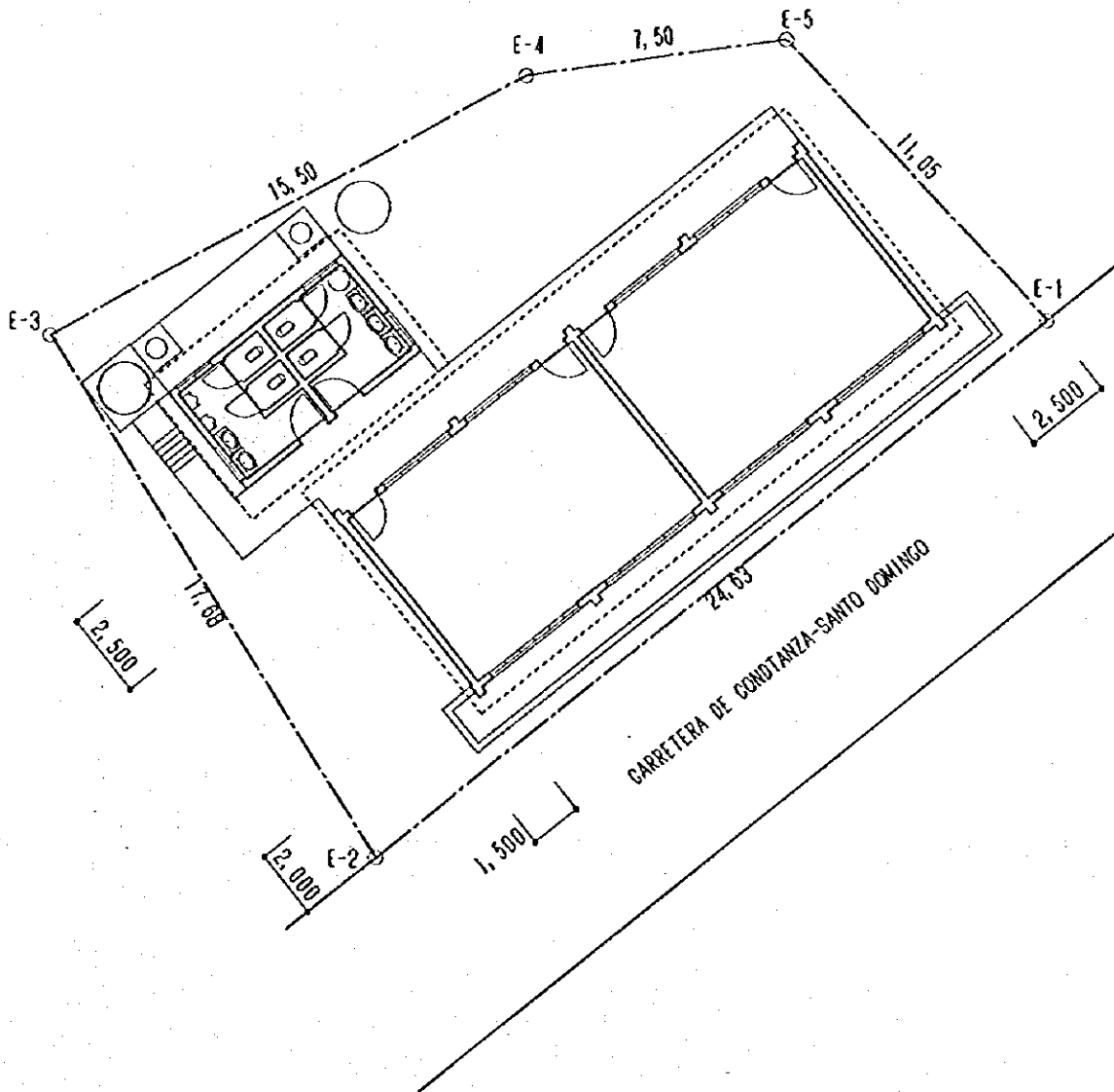

1-S-52-00-W	24,63	m ²
2-N-31-09-W	17,68	m ²
3-N-62-09-E	15,50	m ²
4-N-82-48-E	7,50	m ²
5-S-42-07-E	11,05	m ²

NOMBRE DE ESCUELA	LA CIENAGA
NUMERO DE TERRENO	18
ESCALA	ESC-1/200



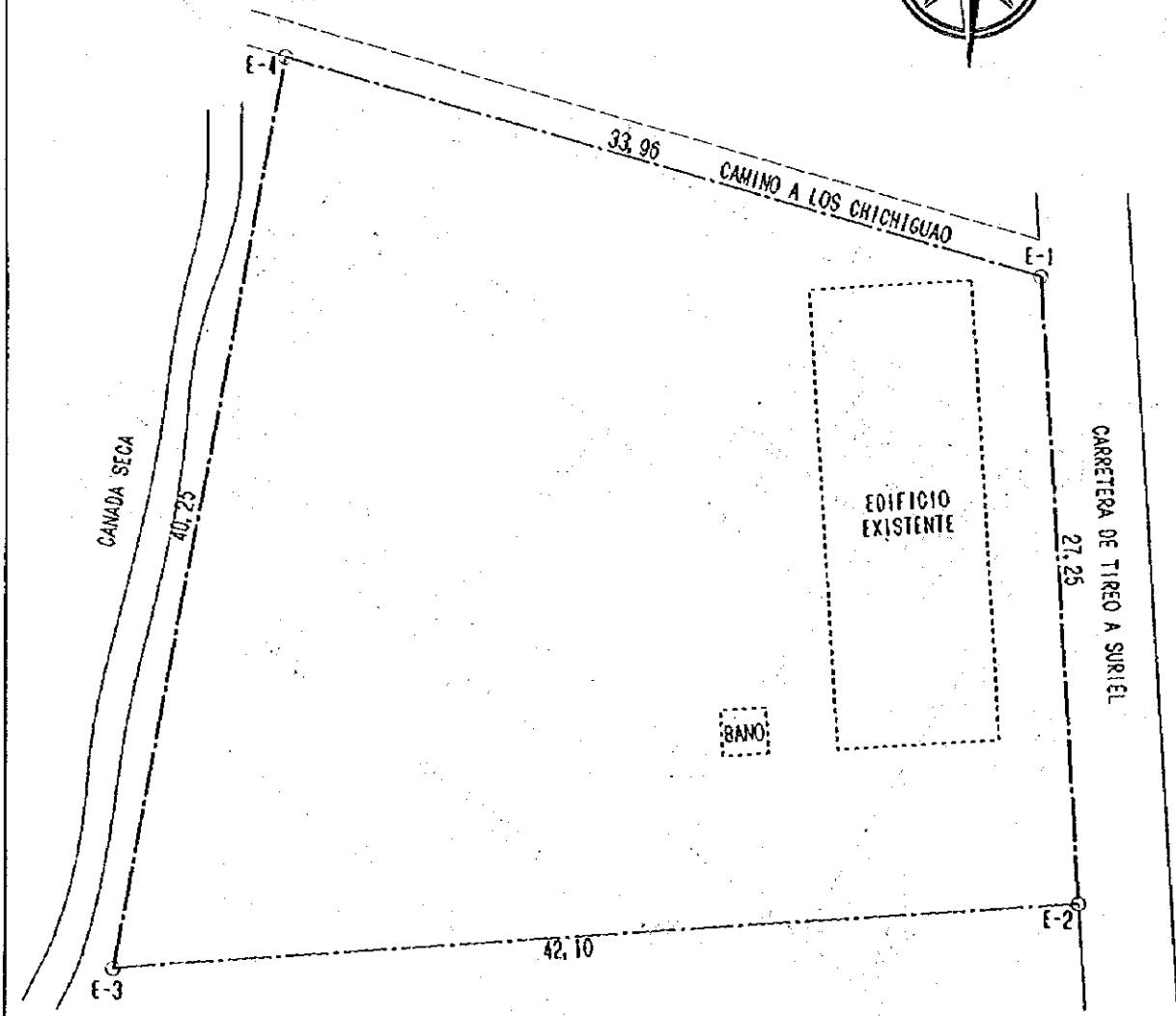

1-S-52-00-W	24,63	m ²
2-N-31-09-W	17,68	m ²
3-N-62-09-E	15,50	m ²
4-N-82-48-E	7,50	m ²
5-S-42-07-E	11,05	m ²

NOMBRE DE ESCUELA	LA CIENAGA
NUMERO DE TERRENO	18
ESCALA	ESC=1/200
TIPO	214B



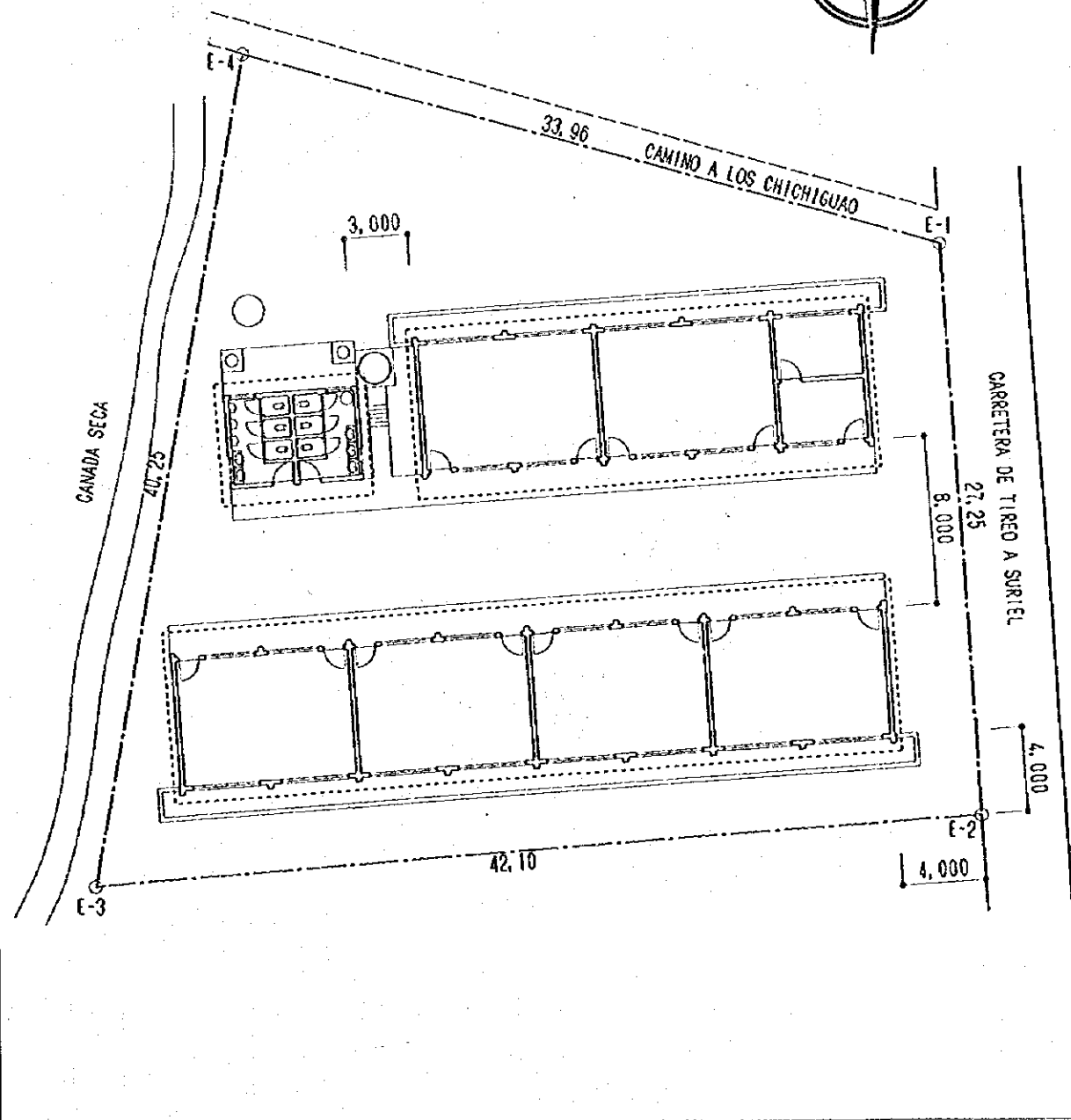

1-S-03-45-E	27,25	m ²
2-S-85-50-W	42,10	m ²
3-N-10-38-E	40,25	m ²
4-S-74-10-E	33,96	m ²

NOMBRE DE ESCUELA	SURIEL
NUMERO DE TERRENO	19
ESCALA	ESC=1/300



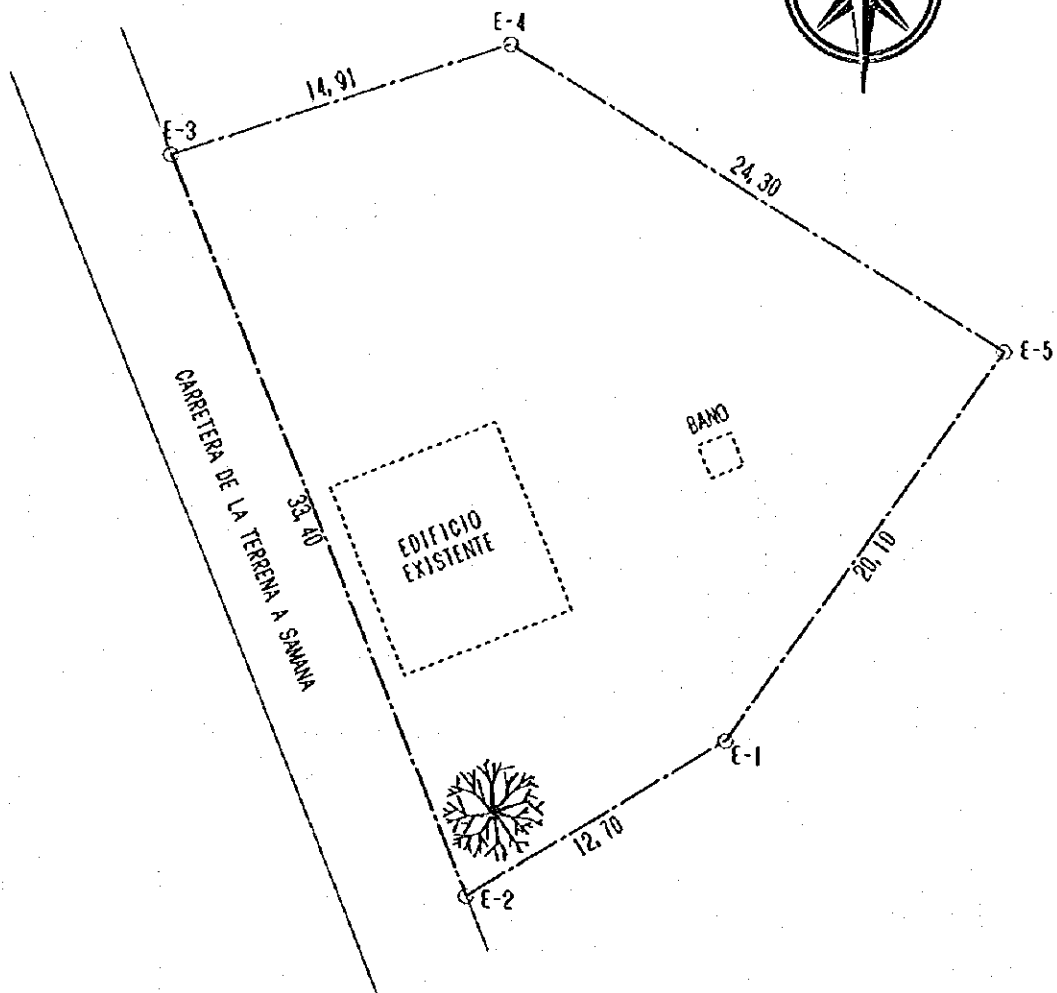

1-S-03-45-E	27,25	m ²
2-S-85-50-W	42,10	m ²
3-N-10-38-E	40,25	m ²
4-S-74-10-E	33,96	m ²

NOMBRE DE ESCUELA	SURIEL
NUMERO DE TERRENO	19
ESCALA	ESC=1/300
TIPO	(2S+4) 168



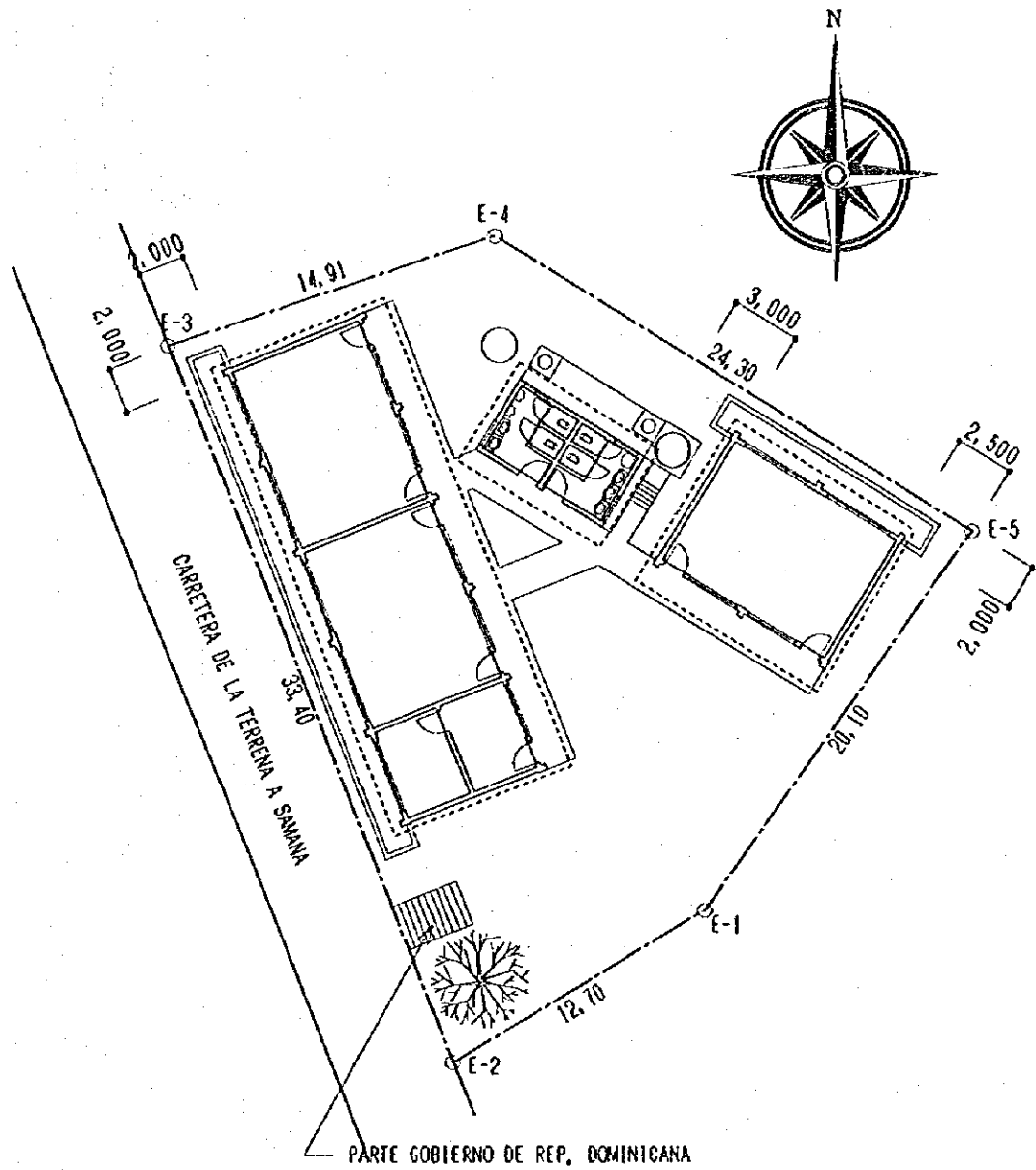
1-S-59-00-W	12,70	m ²
2-N-21-43-W	33,40	m ²
3-N-71-49-E	14,91	m ²
4-S-58-20-E	24,30	m ²
5-S-35-13-W	20,10	m ²

NOMBRE DE ESCUELA	EL CUERNO
NUMERO DE TERRENO	20
ESCALA	ESC=1/300



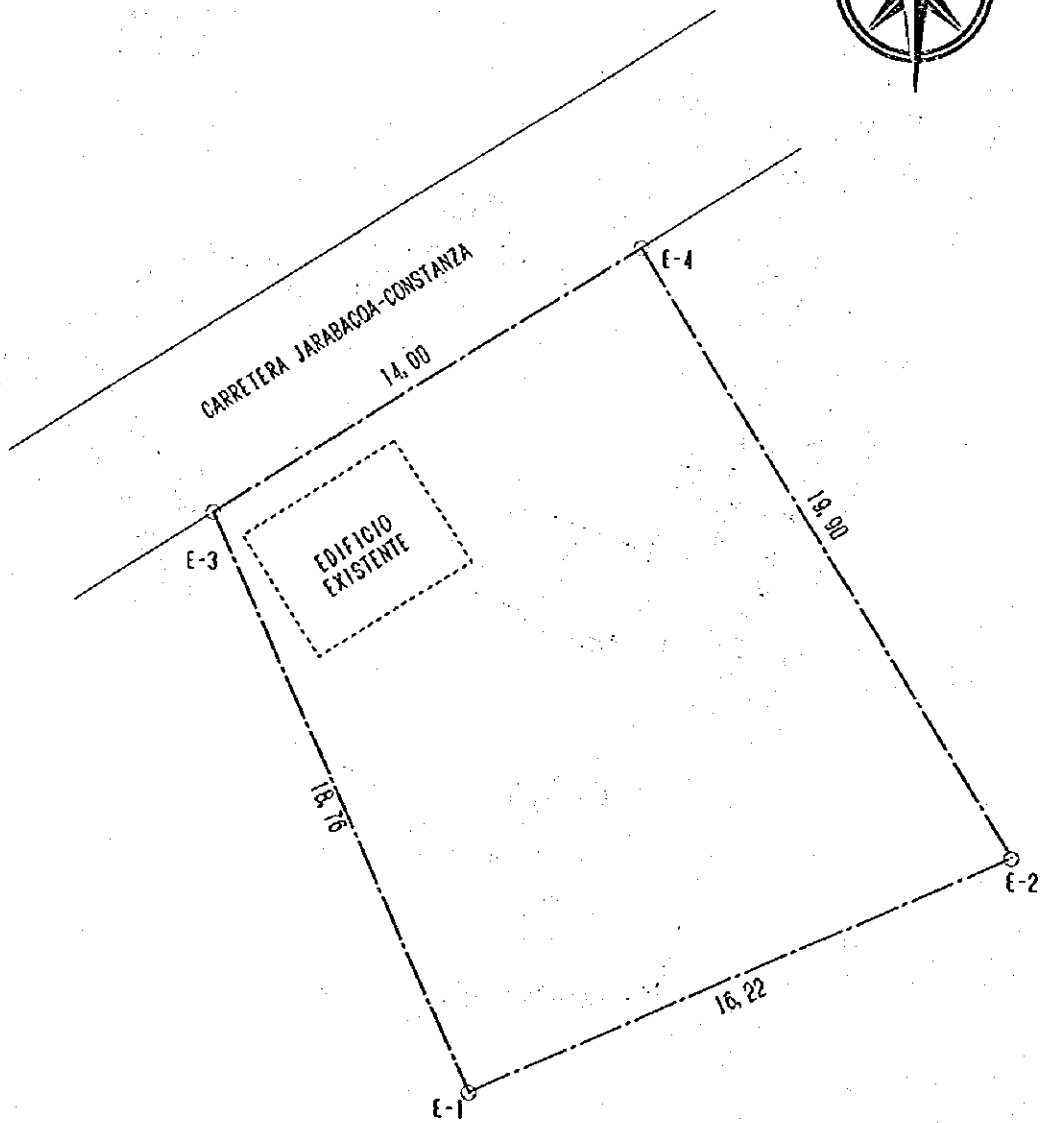

1-S-59-00-W	12,70	m ²
2-N-21-43-W	33,40	m ²
3-N-71-49-E	14,91	m ²
4-S-58-20-E	24,30	m ²
5-S-35-13-W	20,10	m ²

NOMBRE DE ESCUELA	EL CUERNO
NUMERO DE TERRENO	20
ESCALA	ESC=1/300
TIPO	(2S11) 14B



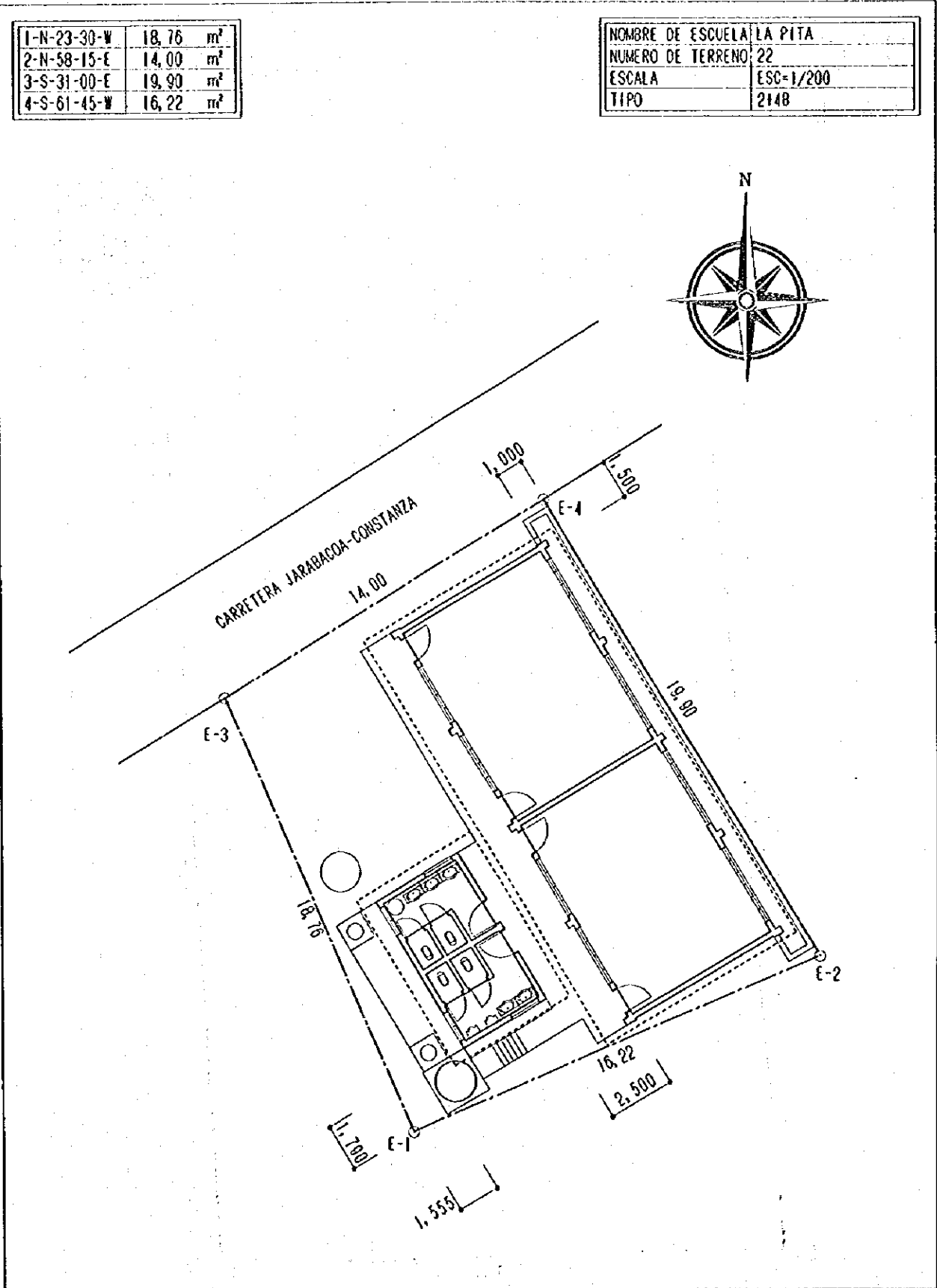

1-N-23-30-W	18,76	m ²
2-N-58-15-E	14,00	m ²
3-S-31-00-E	19,90	m ²
4-S-61-45-W	16,22	m ²

NOMBRE DE ESCUELA	LA PITA
NUMERO DE TERRENO	22
ESCALA	ESC=1/200




1-N-23-30-W	18,76	m ²
2-N-58-15-E	14,00	m ²
3-S-31-00-E	19,90	m ²
4-S-61-45-W	16,22	m ²

NOMBRE DE ESCUELA	LA PITA
NUMERO DE TERRENO	22
ESCALA	ESC=1/200
TIPO	214B

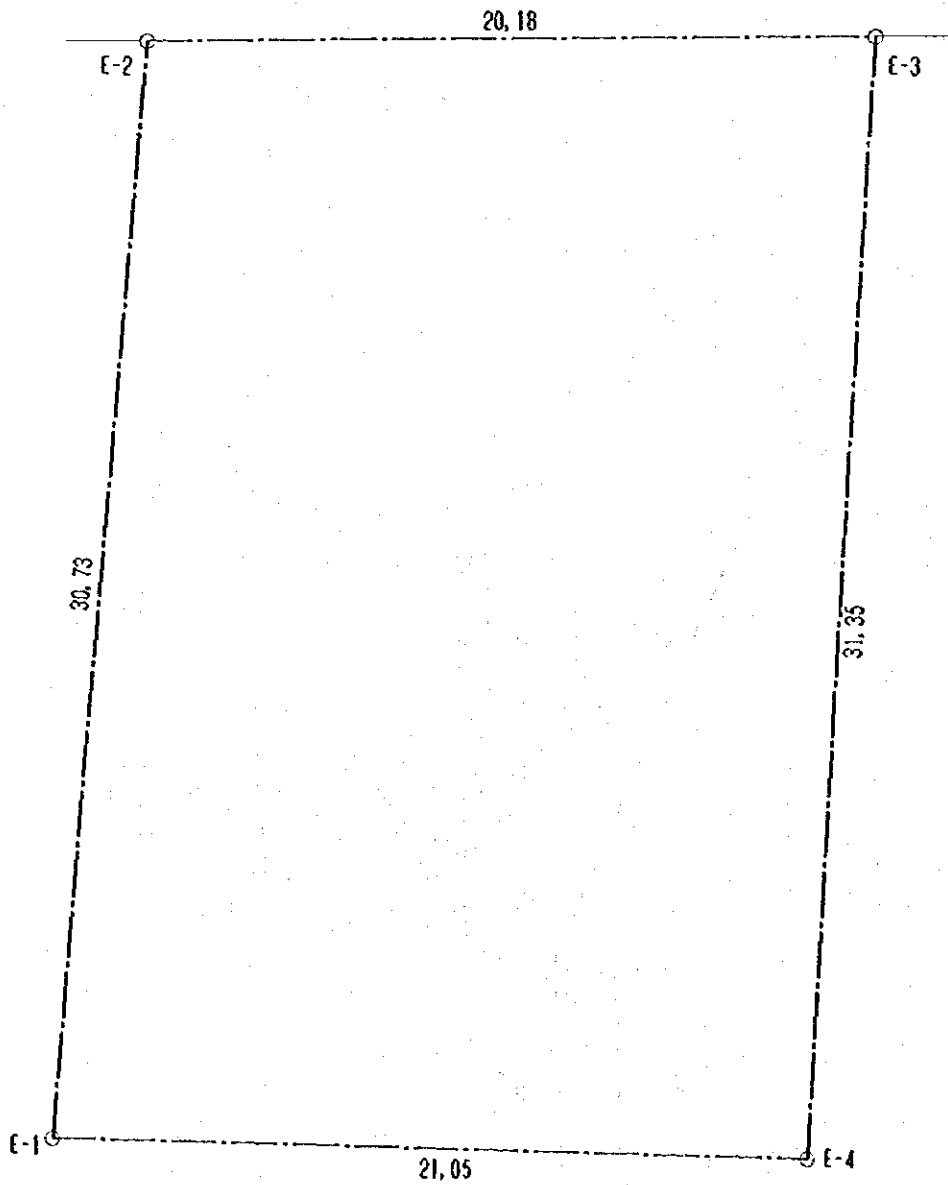


1-S-85-00-E	30,73	m ²
2-S-00-36-E	20,18	m ²
3-N-86-38-W	31,35	m ²
4-N-01-23-E	21,05	m ²

NOMBRE DE ESCUELA	DON BOSCO
NUMERO DE TERRENO	23
ESCALA	ESC=1/200

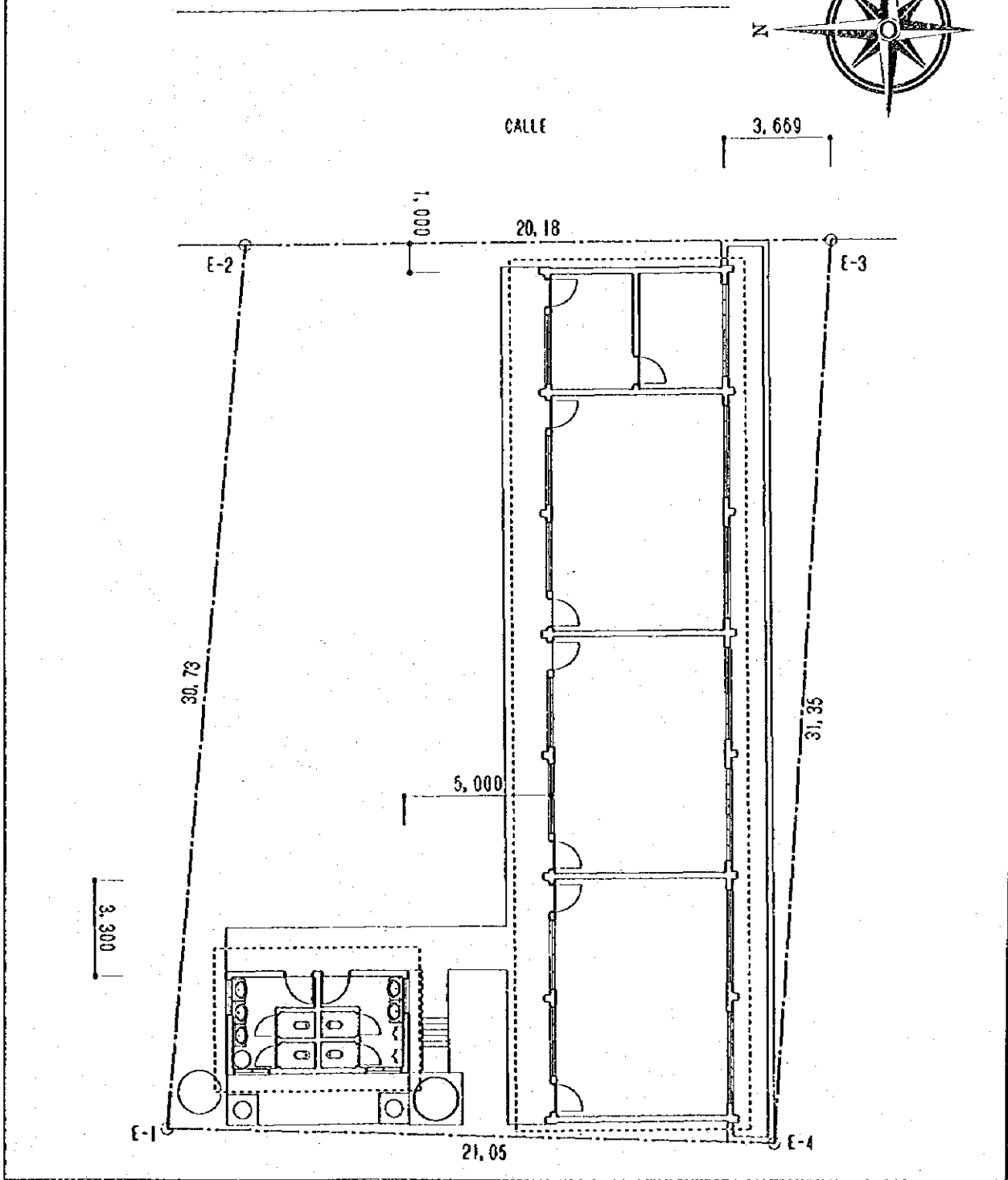


CALLE



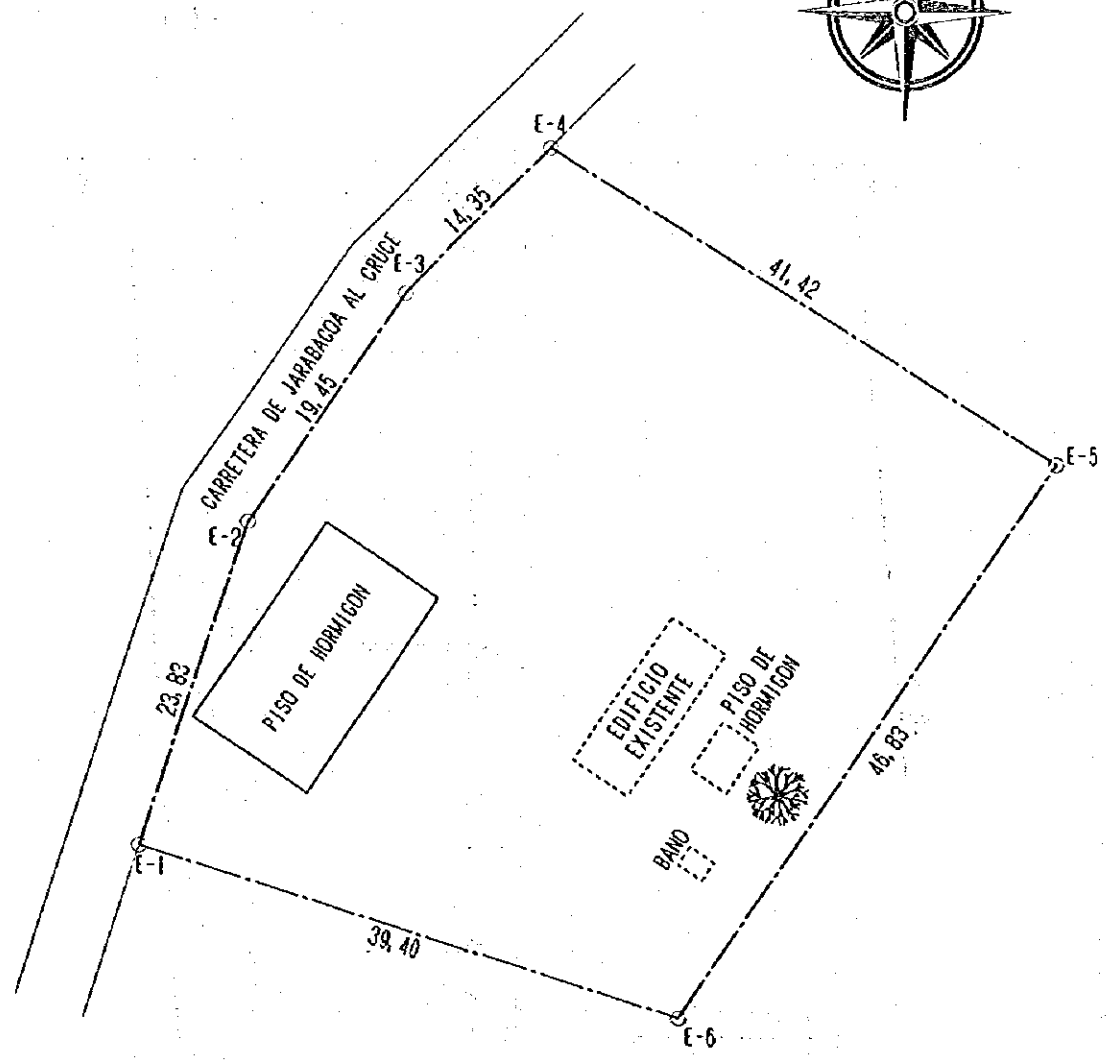

1-S-85-00-E	30,73	m ²
2-S-00-36-E	20,18	m ²
3-N-86-38-W	31,35	m ²
4-N-01-23-E	21,05	m ²

NOMBRE DE ESCUELA	DON BOSCO
NUMERO DE TERRENO	23
ESCALA	ESC=1/200
TIPO	3S14B



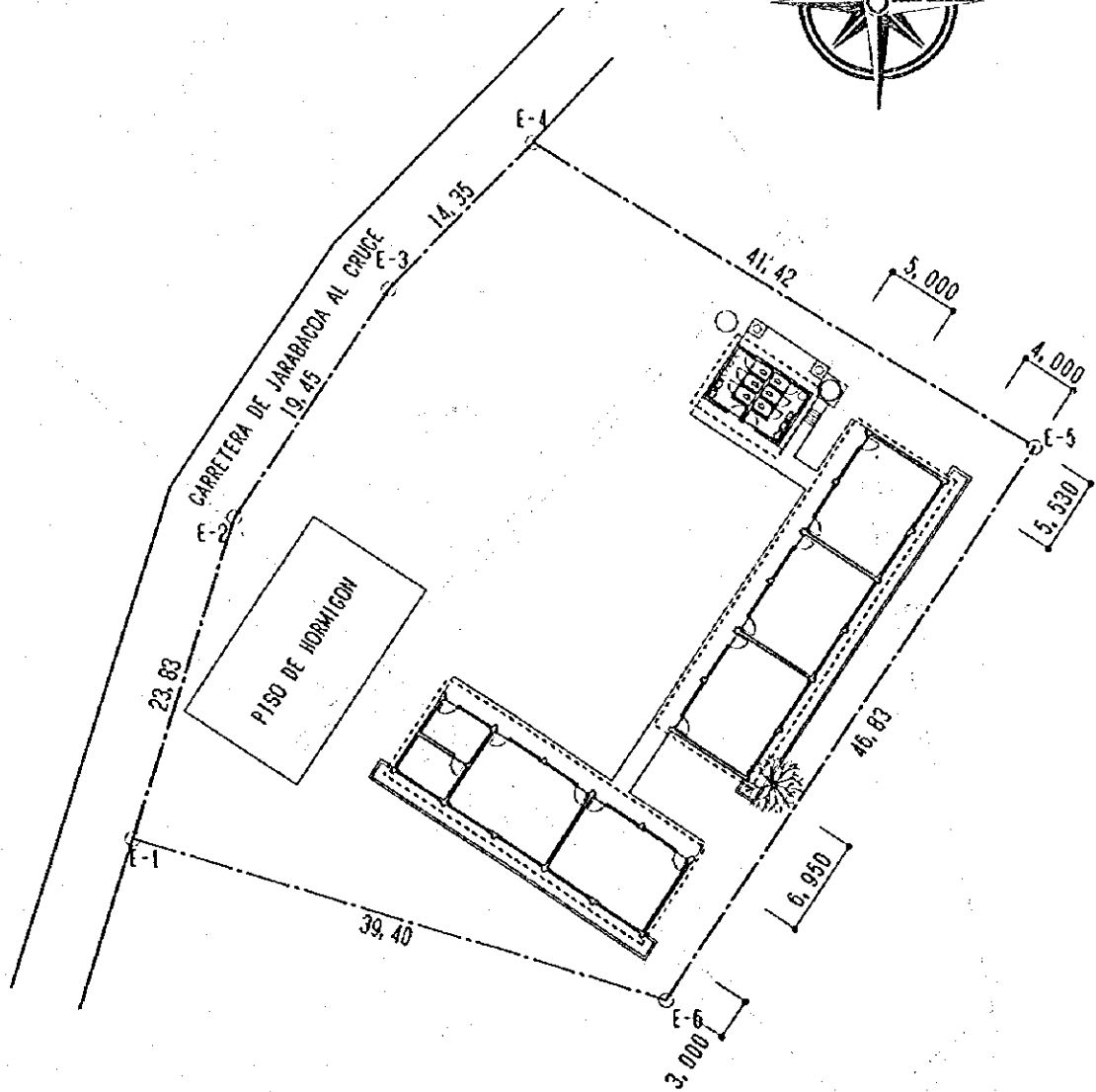

1-N-18-00-E	23,83	m ²
2-N-34-25-E	19,45	m ²
3-N-44-39-E	14,35	m ²
4-S-58-13-E	41,42	m ²
5-S-33-56-W	46,83	m ²
6-N-72-40-W	39,40	m ²

NOMBRE DE ESCUELA	EL CRUCERO
NUMERO DE TERRENO	24
ESCALA	ESC=1/500



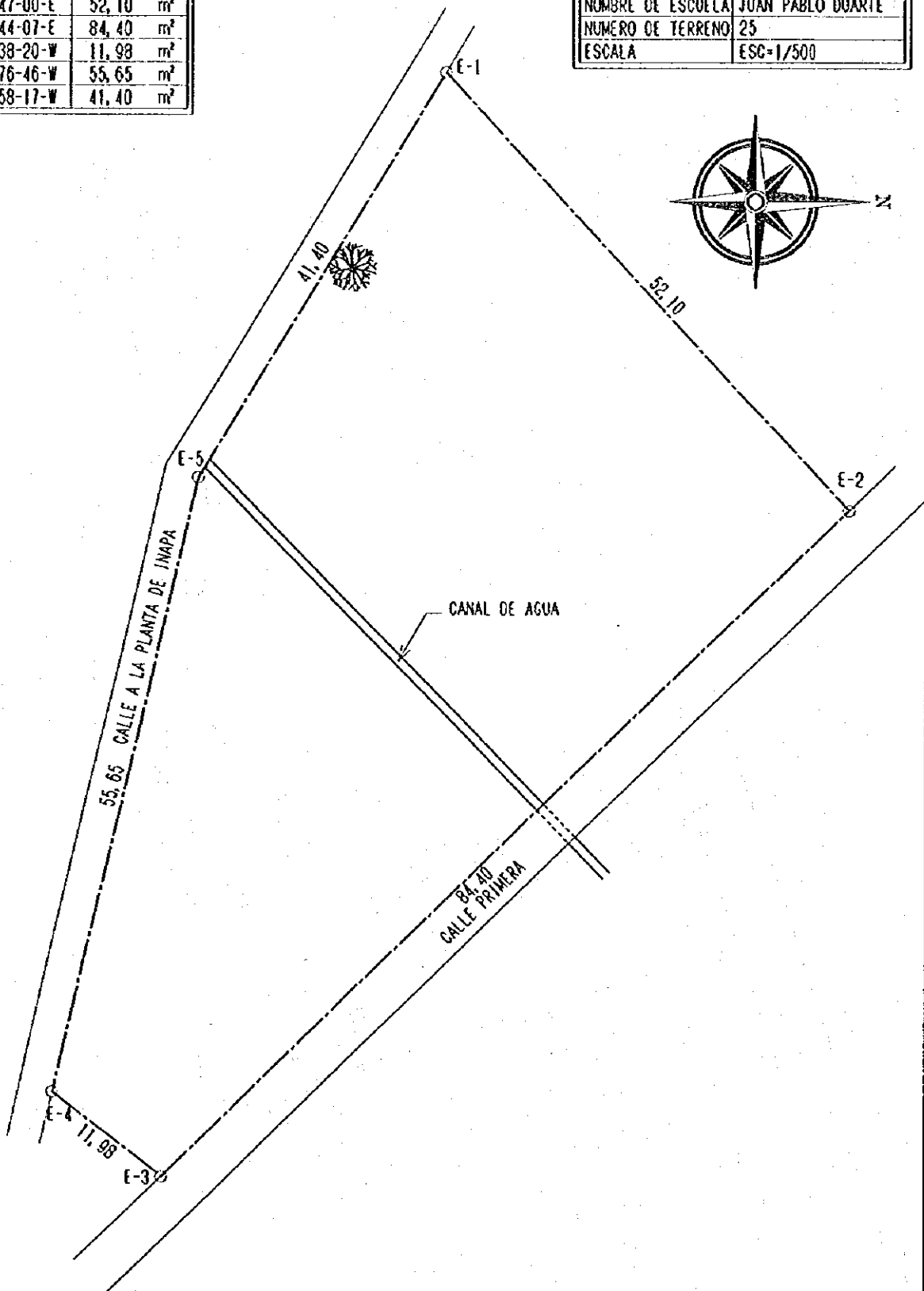

1-N-18-00-E	23,83	m ²
2-N-34-25-E	19,45	m ²
3-N-44-39-E	14,35	m ²
4-S-58-13-E	41,42	m ²
5-S-33-56-W	46,83	m ²
6-N-72-40-W	39,40	m ²

NOMBRE DE ESCUELA	EL CRUCERO
NUMERO DE TERRENO	24
ESCALA	ESC-1/500
TIPO	(2S+3) 168



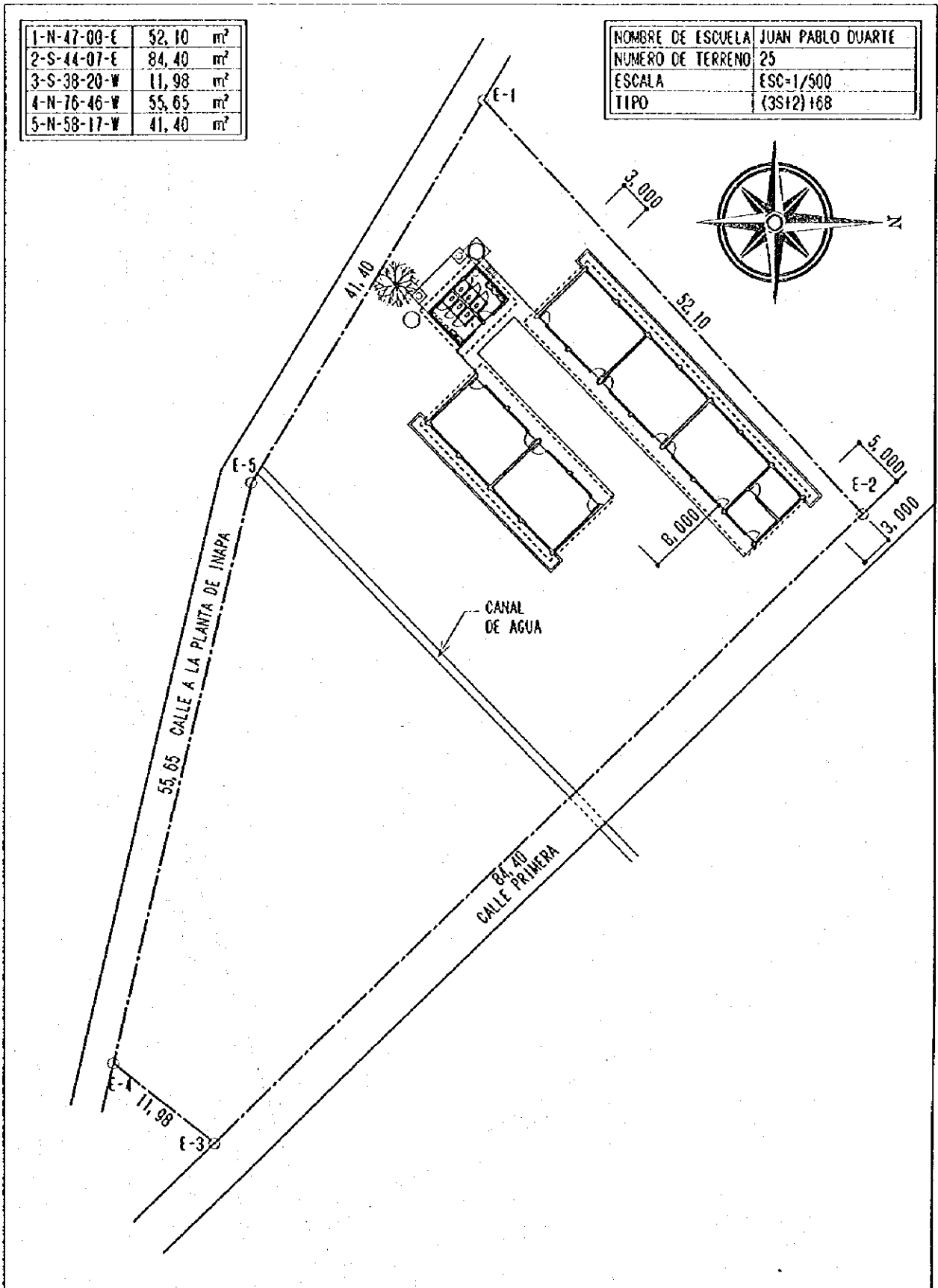
1-N-47-00-E	52,10	m ²
2-S-44-07-E	84,40	m ²
3-S-38-20-W	11,98	m ²
4-N-76-46-W	55,65	m ²
5-N-58-17-W	41,40	m ²

NOMBRE DE ESCUELA	JUAN PABLO DUARTE
NUMERO DE TERRENO	25
ESCALA	ESC=1/500



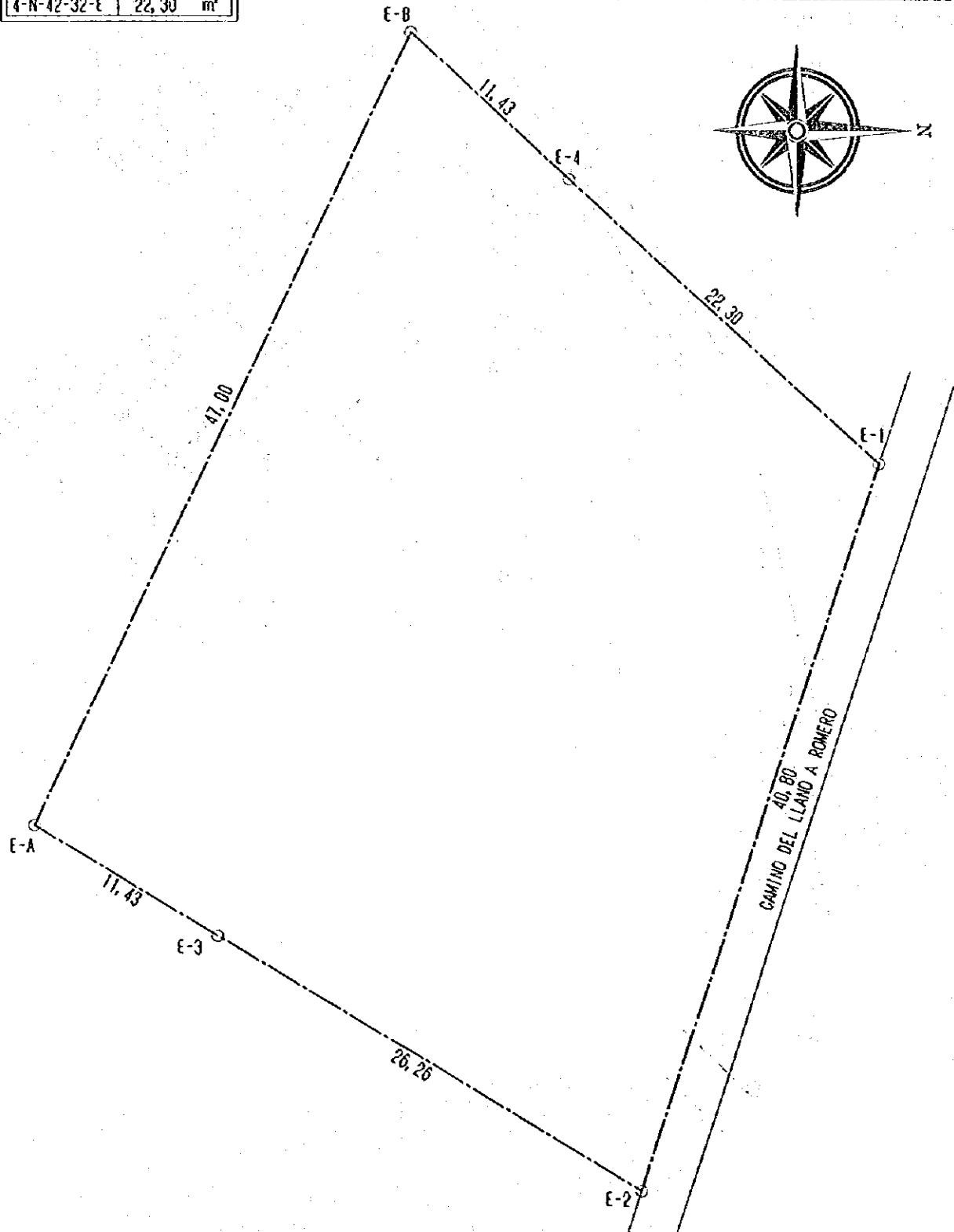

1-N-47-00-E	52,10	m ²
2-S-44-07-E	84,40	m ²
3-S-38-20-W	11,98	m ²
4-N-76-46-W	55,65	m ²
5-N-58-17-W	41,40	m ²

NOMBRE DE ESCUELA	JUAN PABLO DUARTE
NUMERO DE TERRENO	25
ESCALA	ESC-1/500
TIPO	(3S12) 168



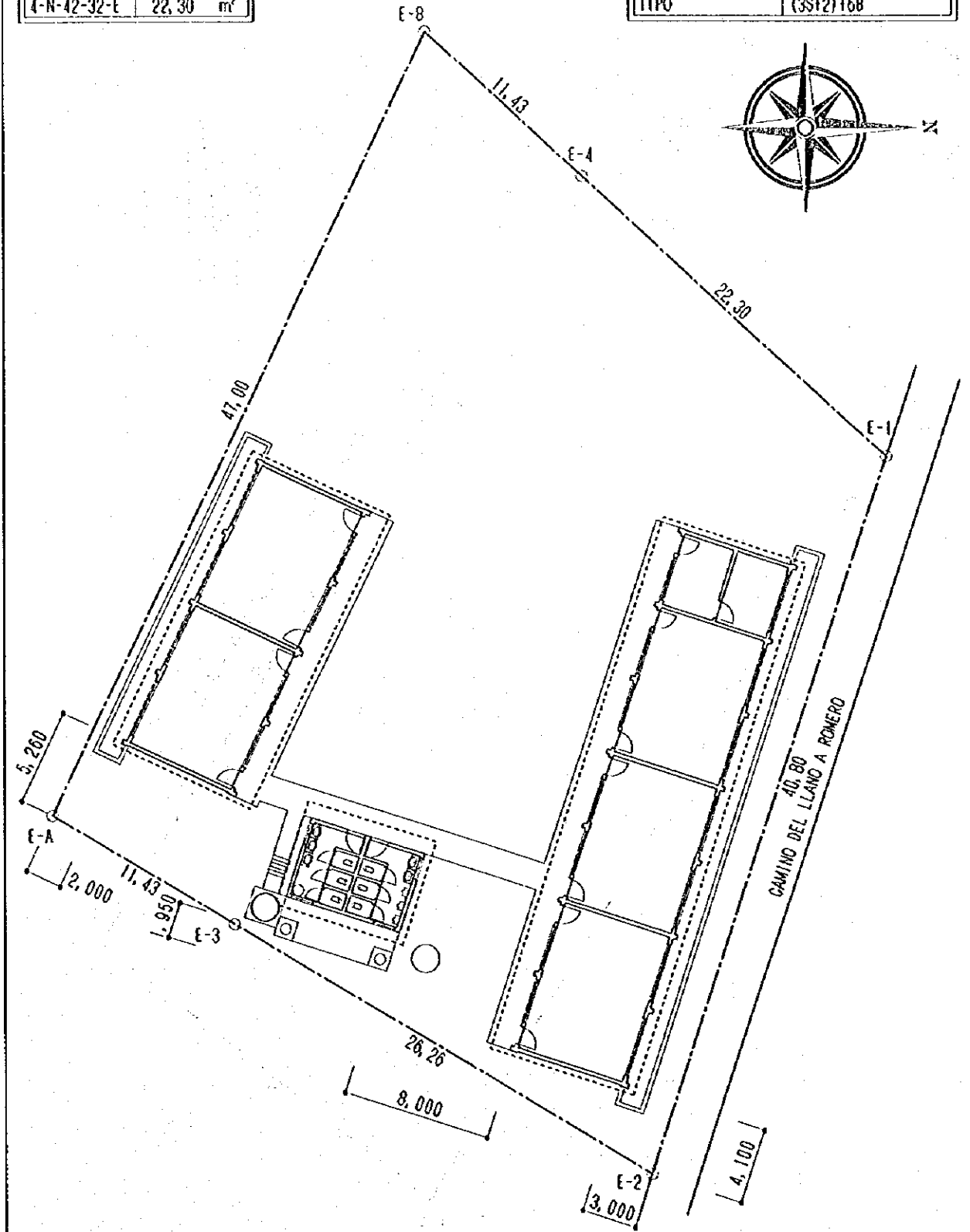
1-S-72-00-E	40,80	m ²
2-S-30-56-W	26,26	m ²
3-N-65-06-W	44,45	m ²
4-N-42-32-E	22,30	m ²

NOMBRE DE ESCUELA	BONAGUA
NUMERO DE TERRENO	26
ESCALA	ESC=1/300



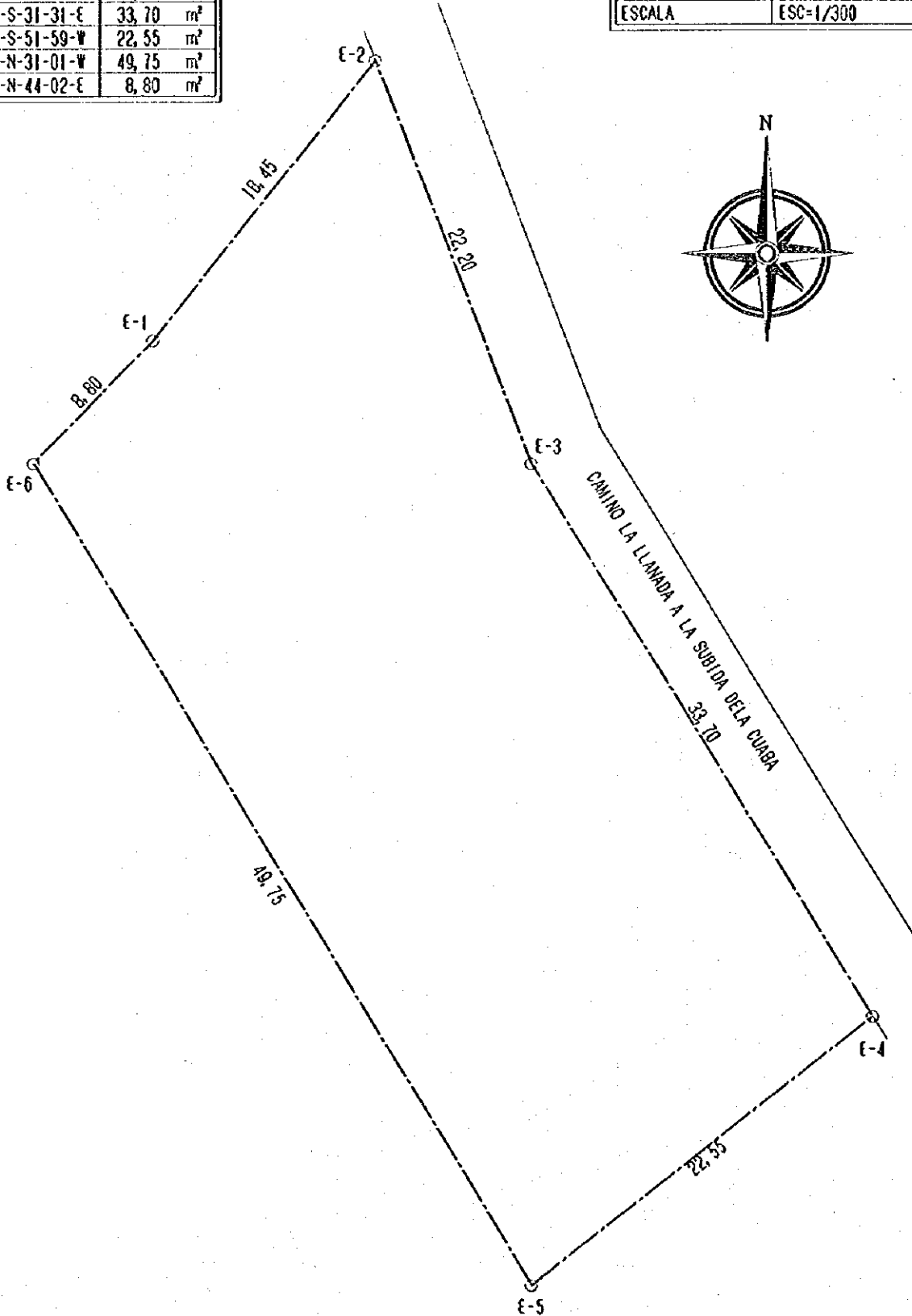
1-S-72-00-E	40,80	m ²
2-S-30-56-W	26,26	m ²
3-N-65-06-W	44,45	m ²
4-N-42-32-E	22,30	m ²

NOMBRE DE ESCUELA	BONAGUA
NUMERO DE TERRENO	26
ESCALA	ESC=1/300
TIPO	(3S12)168



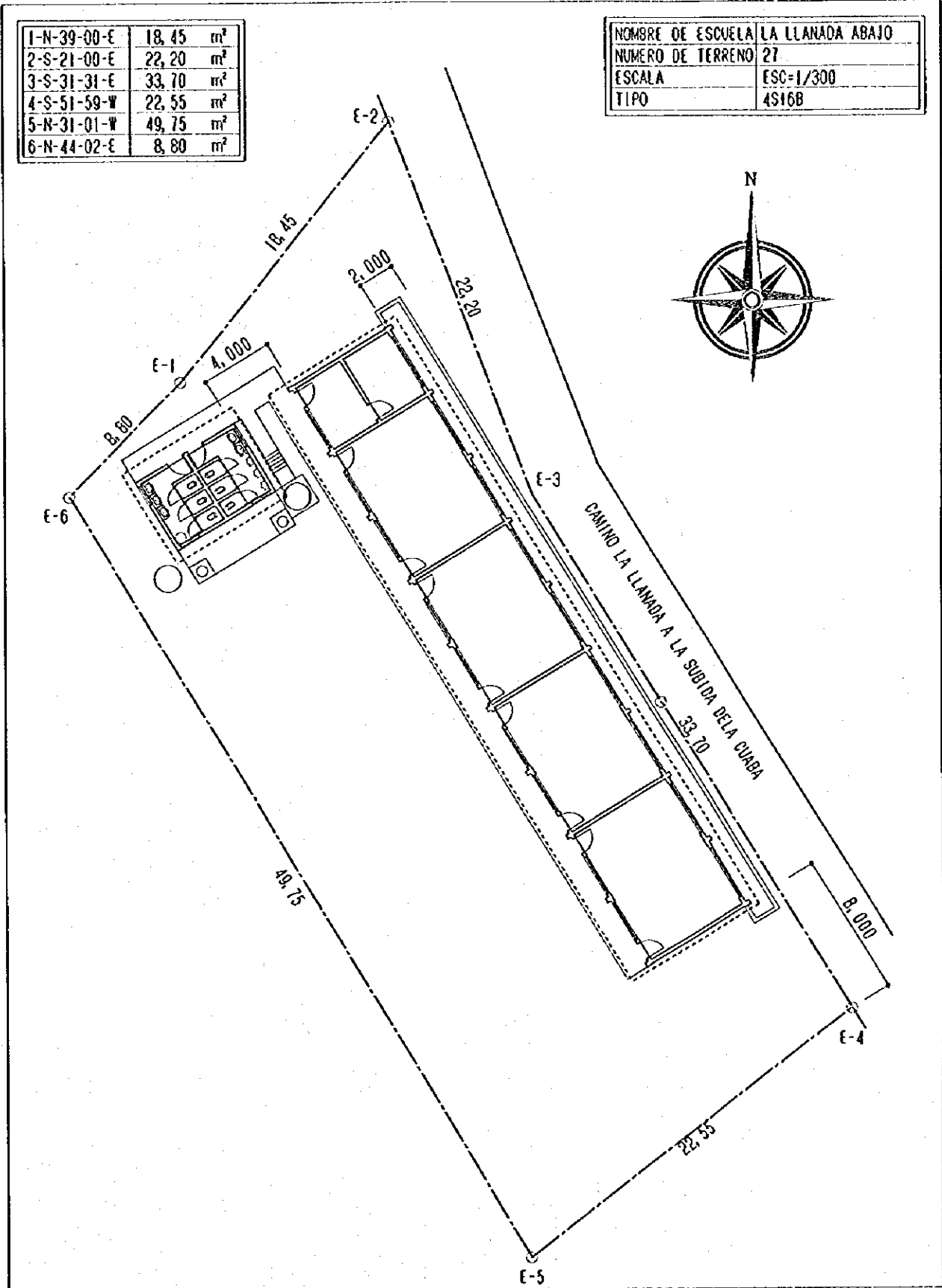
1-N-39-00-E	18,45	m ²
2-S-21-00-E	22,20	m ²
3-S-31-31-E	33,70	m ²
4-S-51-59-W	22,55	m ²
5-N-31-01-W	49,75	m ²
6-N-44-02-E	8,80	m ²

NOMBRE DE ESCUELA	LA LLANADA ABAJO
NUMERO DE TERRENO	27
ESCALA	ESC=1/300



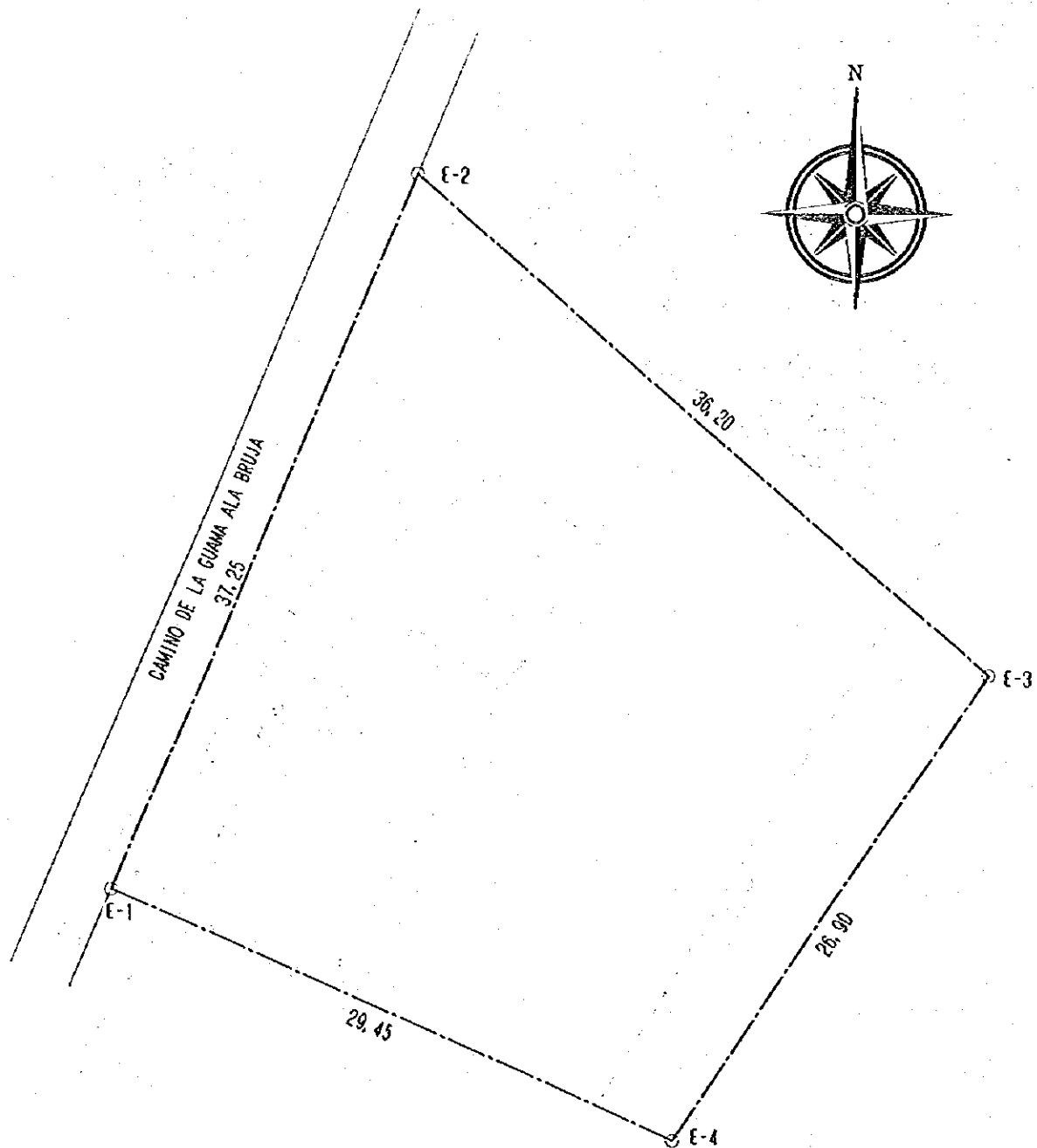

1-N-39-00-E	18,45	m ²
2-S-21-00-E	22,20	m ²
3-S-31-31-E	33,70	m ²
4-S-51-59-W	22,55	m ²
5-N-31-01-W	49,75	m ²
6-N-44-02-E	8,80	m ²

NOMBRE DE ESCUELA	LA LLANADA ABAJO
NUMERO DE TERRENO	27
ESCALA	ESC=1/300
TIPO	4S16B



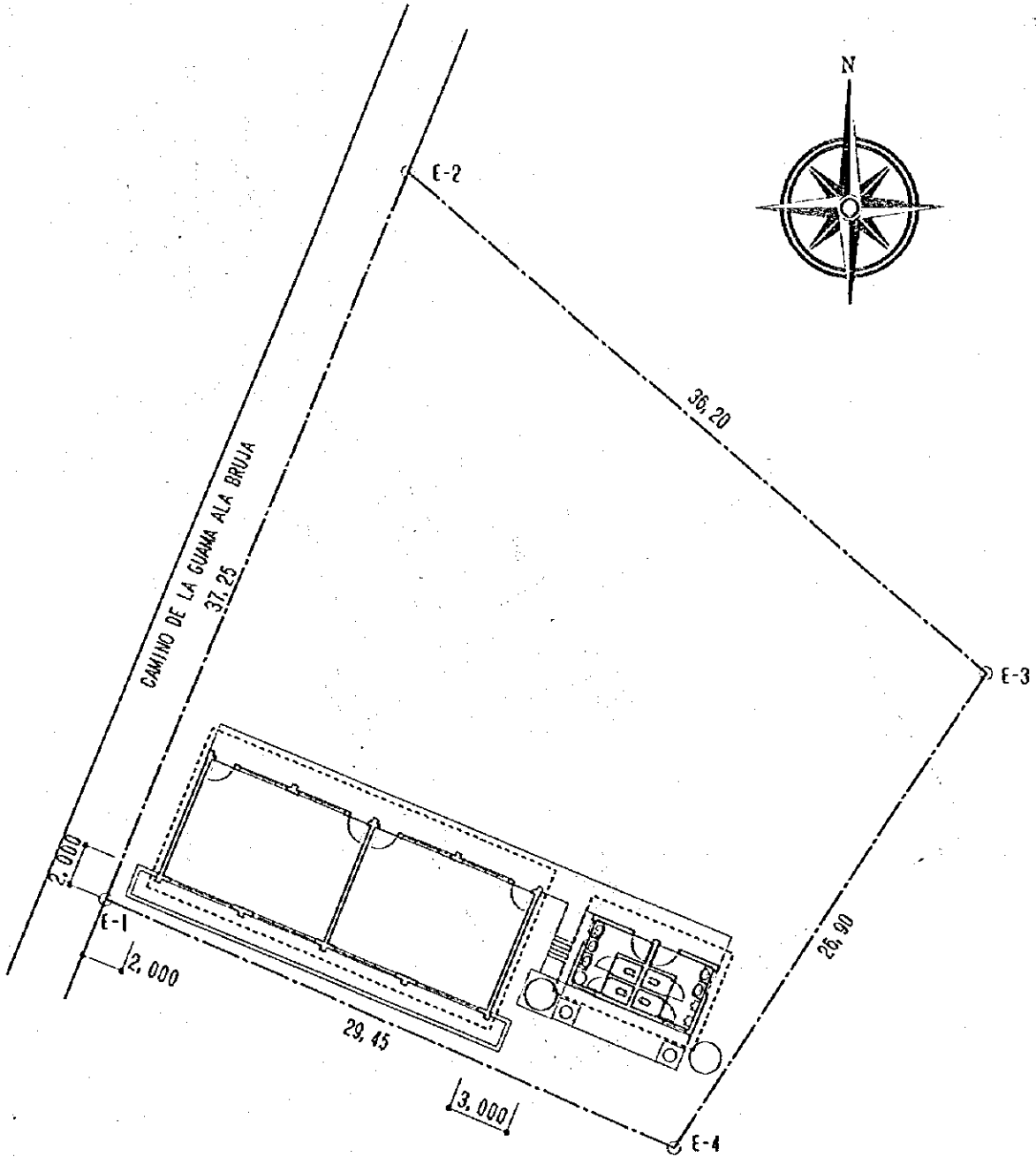
1-N-23-00-E	37,25	m ²
2-S-48-50-E	36,20	m ²
3-S-33-44-E	26,90	m ²
4-N-66-03-W	29,45	m ²

NOMBRE DE ESCUELA	LA GUAMA
NUMERO DE TERRENO	28
ESCALA	ESC=1/300



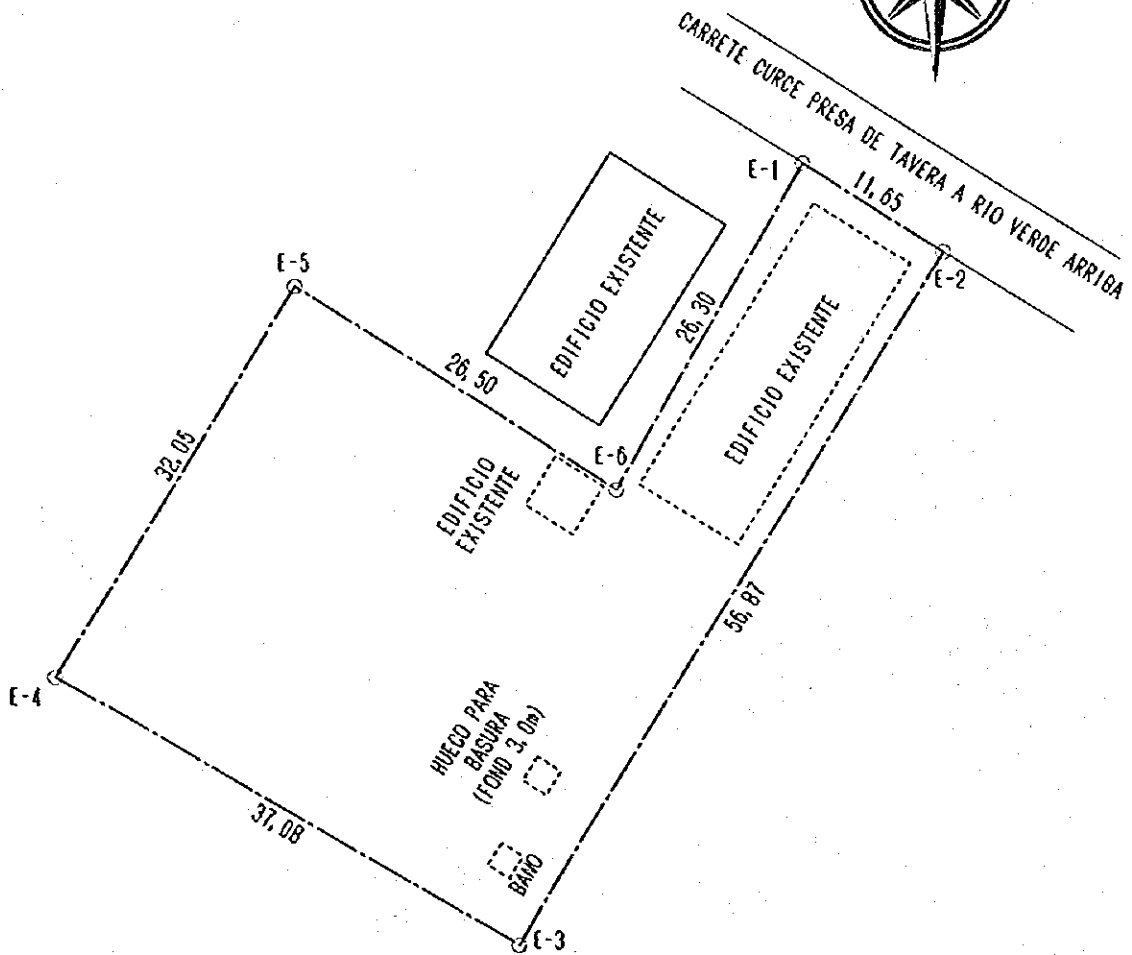

1-N-23-00-E	37,25	m ²
2-S-48-50-E	36,20	m ²
3-S-33-44-E	26,90	m ²
4-N-66-03-W	29,45	m ²

NOMBRE DE ESCUELA	LA GUAMA
NUMERO DE TERRENO	28
ESCALA	ESC=1/300
TIPO	214B



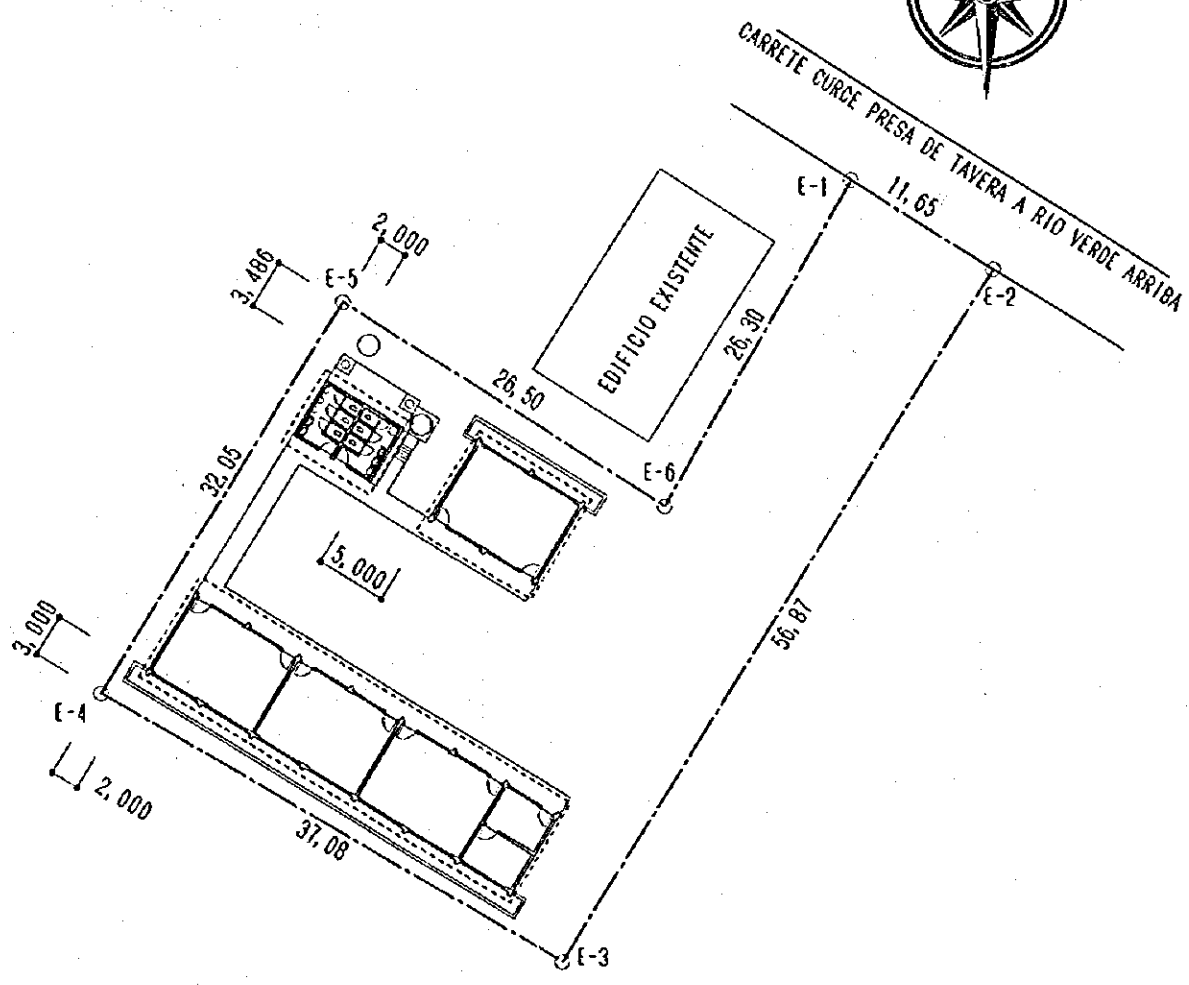

1-S-58-00-E	11,65	m ²
2-S-31-35-W	56,87	m ²
3-N-59-50-W	37,08	m ²
4-N-31-21-E	32,05	m ²
5-S-57-36-E	26,50	m ²
6-N-29-33-E	26,30	m ²

NOMBRE DE ESCUELA	EL QUEMADO
NUMERO DE TERRENO	29
ESCALA	ESC-1/500



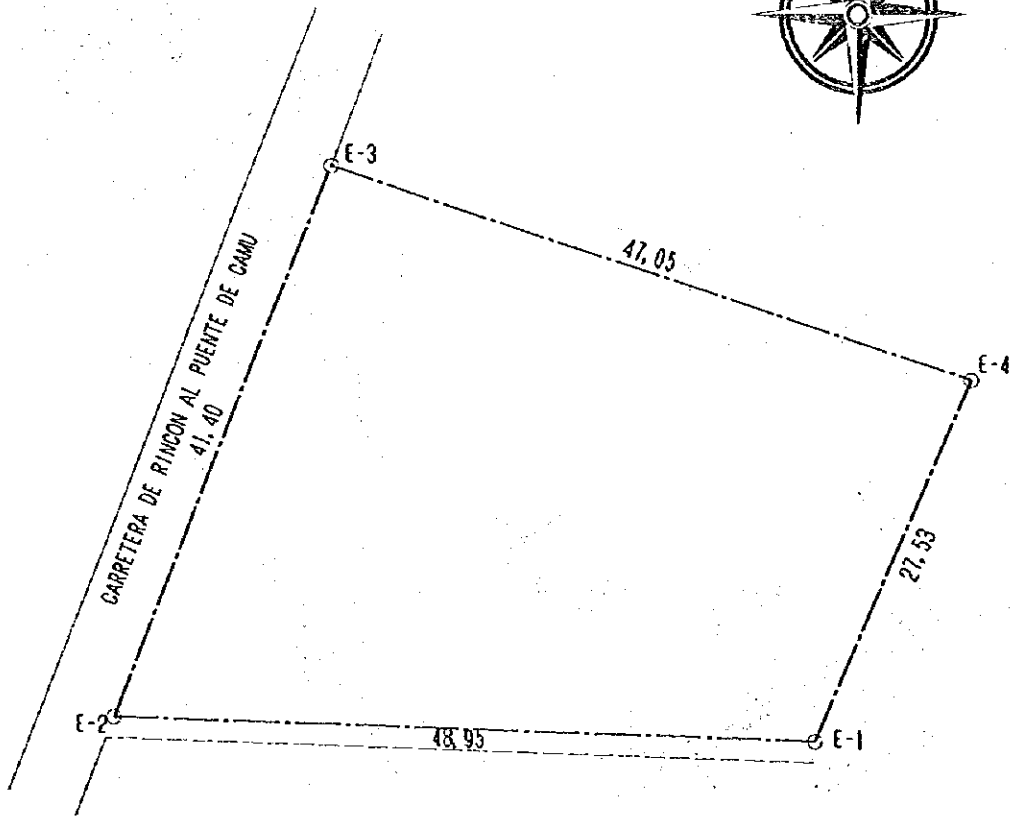

1-S-58-00-E	11,65	m ²
2-S-31-35-W	56,87	m ²
3-N-59-50-W	37,08	m ²
4-N-31-21-E	32,05	m ²
5-S-57-36-E	26,50	m ²
6-N-29-33-E	26,30	m ²

NOMBRE DE ESCUELA	EL QUEMADO
NUMERO DE TERRENO	29
ESCALA	ESC=1/500
TIPO	(3S+1)168



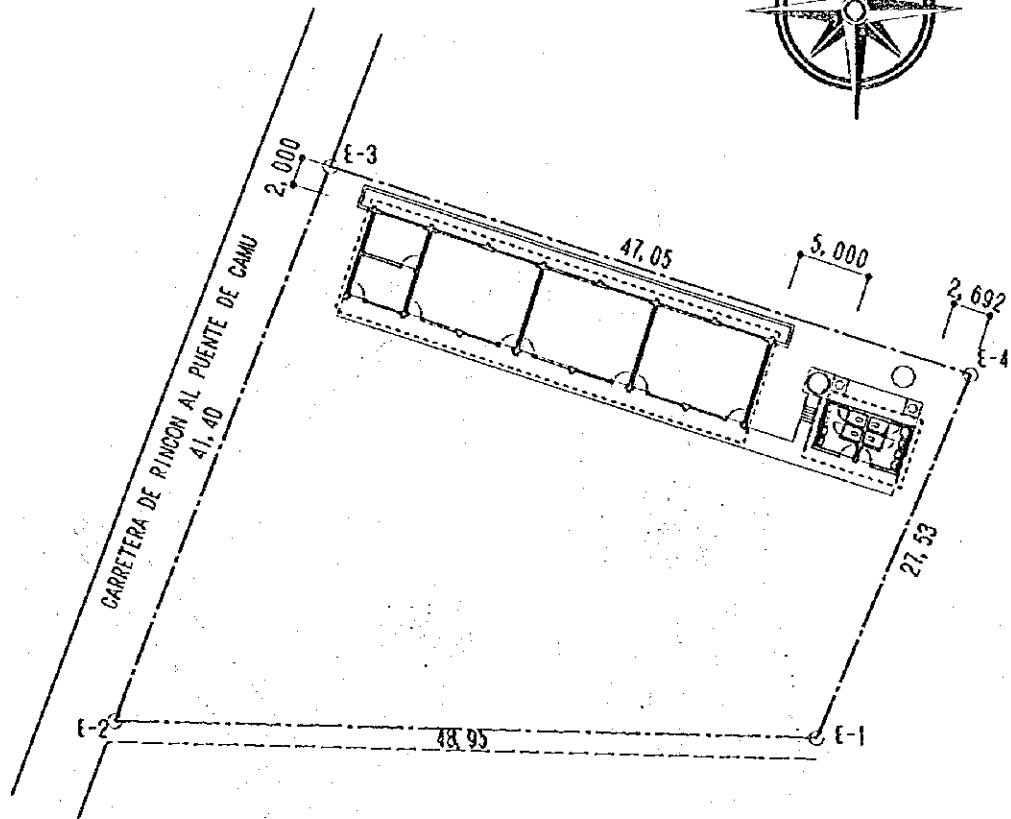

1-N-88-00-W	48,95	m ²
2-N-21-33-E	41,40	m ²
3-S-71-28-E	47,05	m ²
4-S-23-20-W	27,53	m ²

NOMBRE DE ESCUELA	LA CEIBITA
NUMERO DE TERRENO	30
ESCALA	ESC=1/500



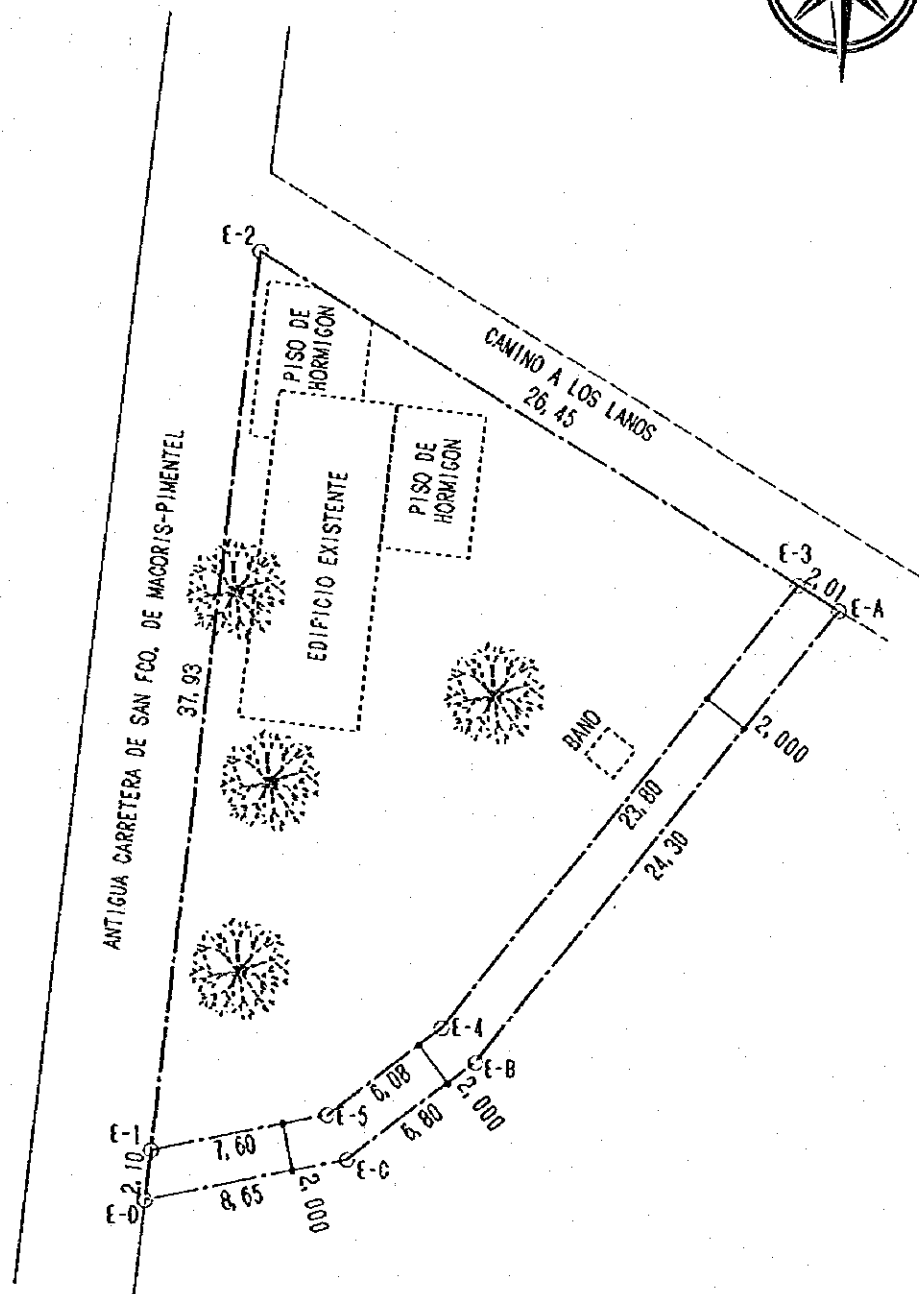

1-N-88-00-W	48,95	m ²
2-N-21-33-E	41,40	m ²
3-S-71-28-E	47,05	m ²
4-S-23-20-W	27,53	m ²

NOMBRE DE ESCUELA	LA CEIBITA
NUMERO DE TERRENO	30
ESCALA	ESC=1/500
TIPO	3S+4B



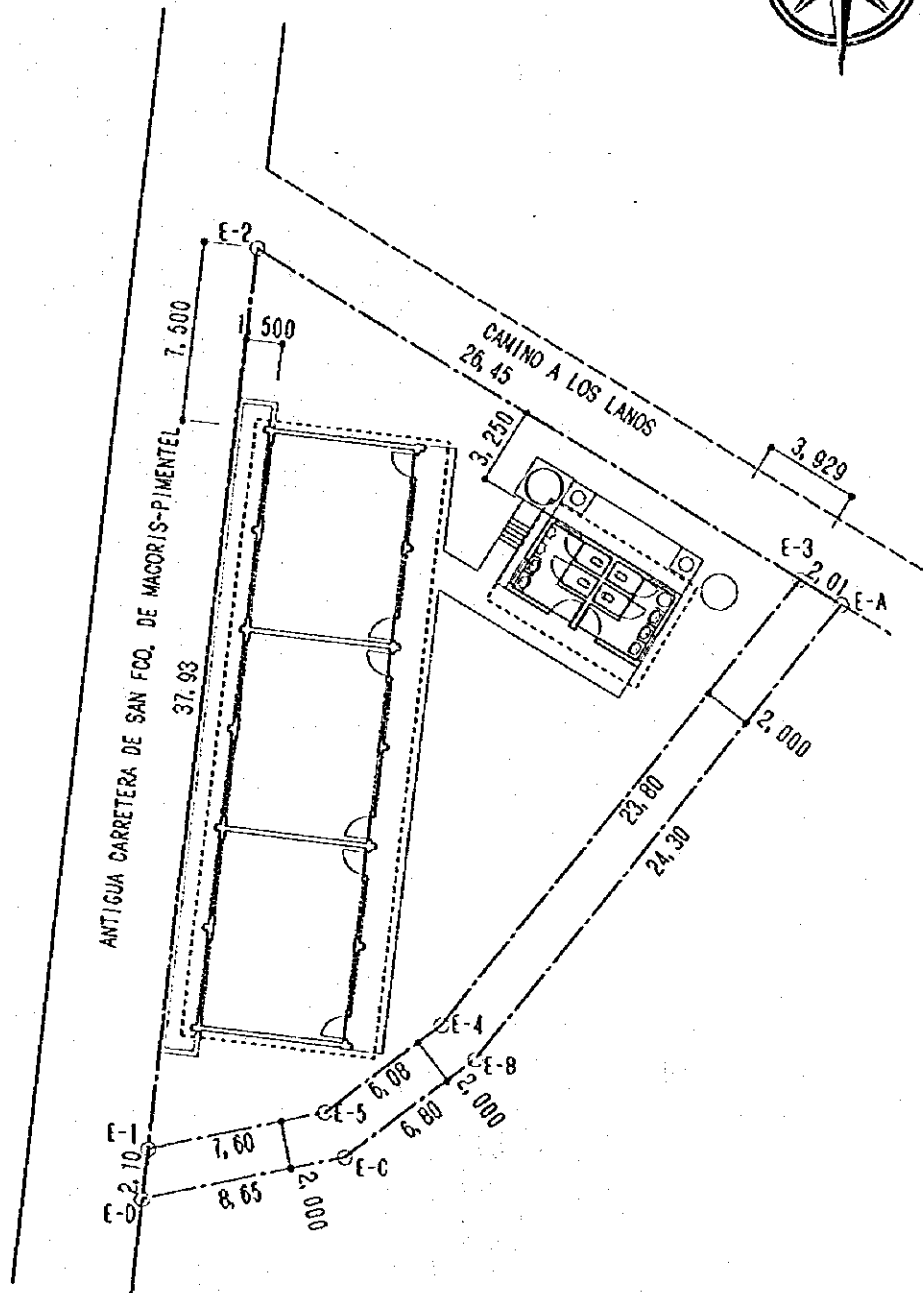

1-N-83-00-W	37,93	m ²
2-N-31-46-E	26,45	m ²
3-S-51-24-E	23,80	m ²
4-S-36-47-E	6,08	m ²
5-S-11-11-E	7,60	m ²

NOMBRE DE ESCUELA	CRUCE DE MAGUA
NUMERO DE TERRENO	31
ESCALA	ESC=1/300



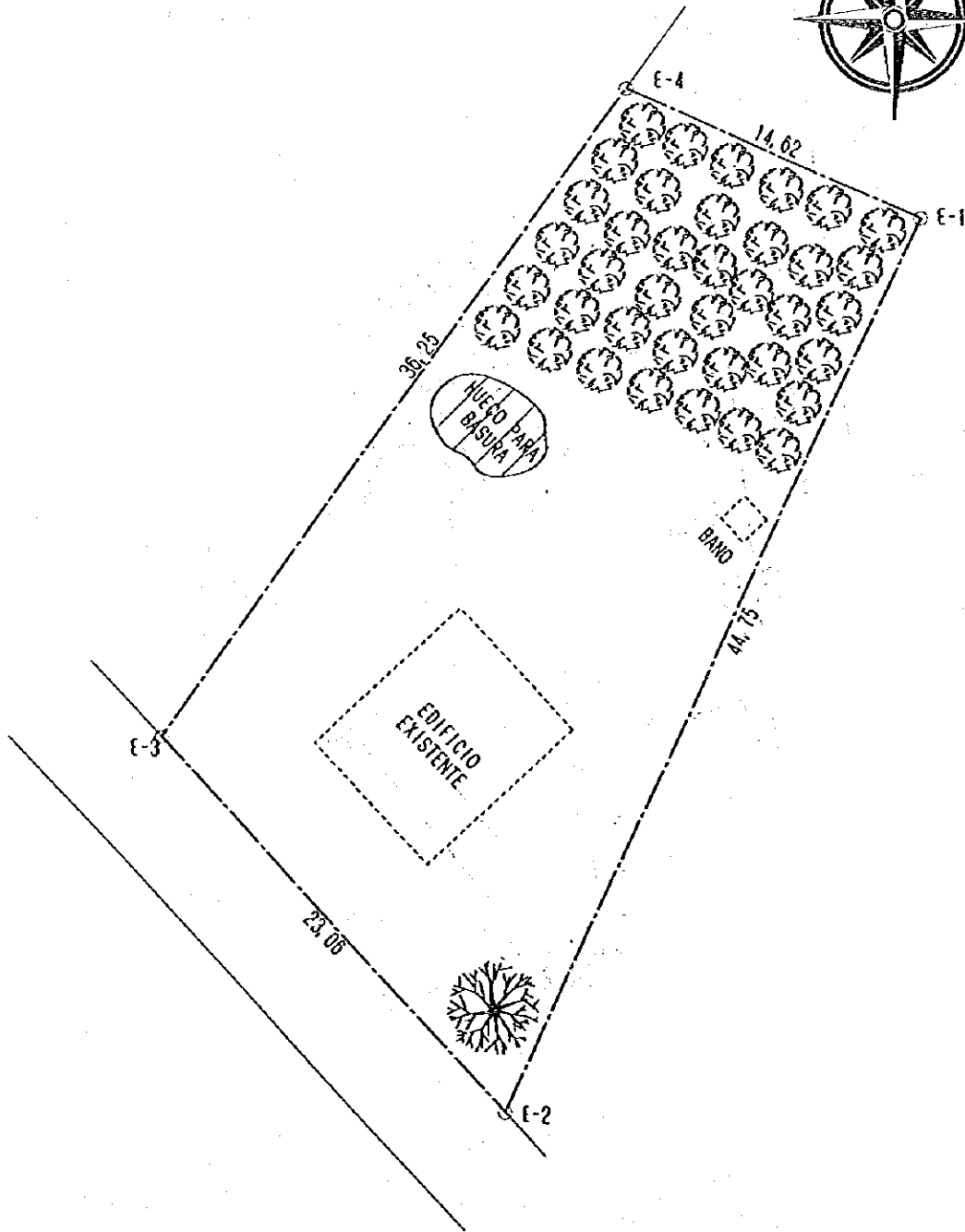

1-N-83-00-W	37.93	m ²
2-N-31-46-E	26.45	m ²
3-S-51-24-E	23.80	m ²
4-S-36-47-E	6.08	m ²
5-S-11-11-E	7.60	m ²

NOMBRE DE ESCUELA	CRUCE DE MAGUA
NUMERO DE TERRENO	31
ESCALA	ESC=1/300
TIPO	314B



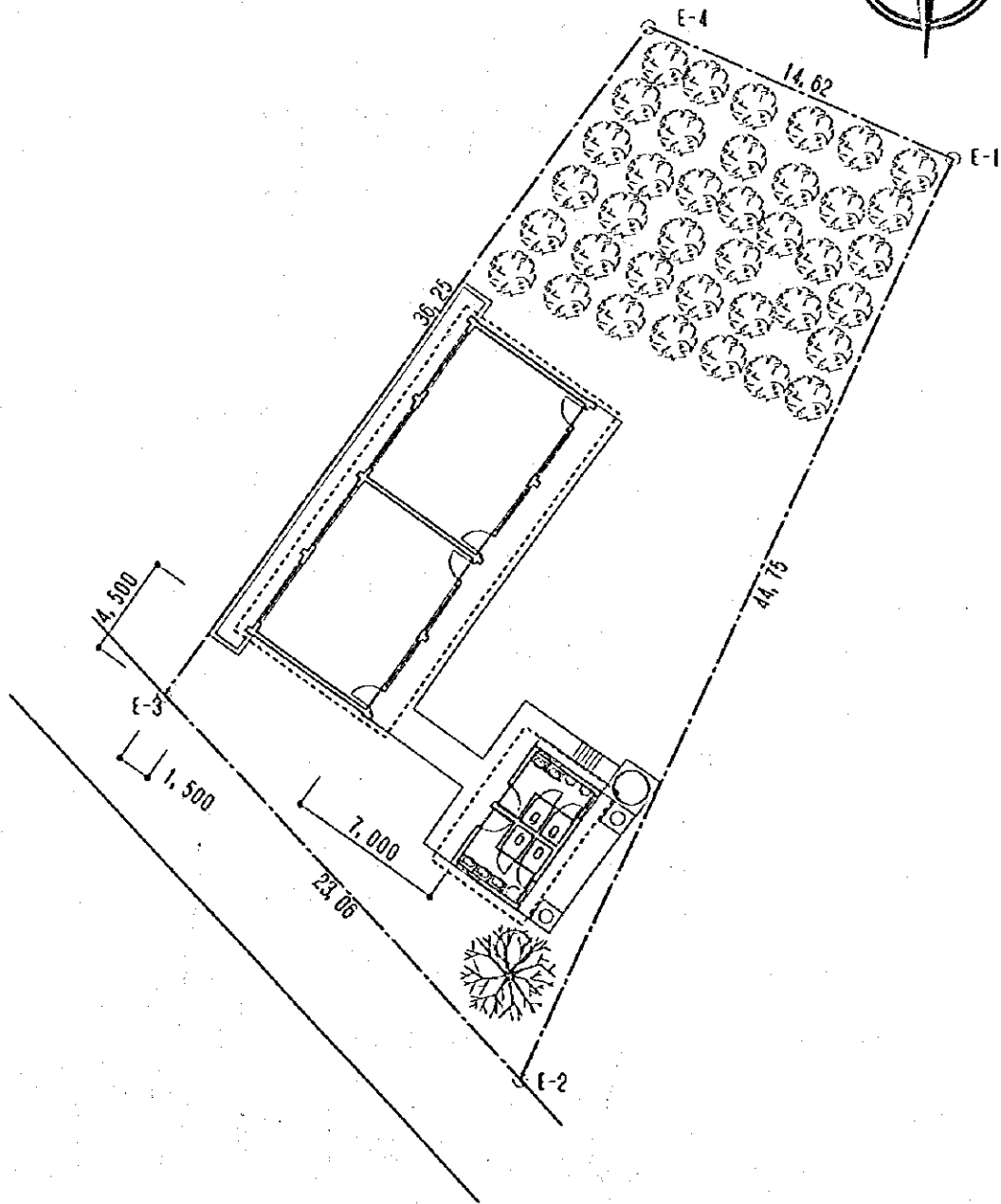
1-S-25-00-W	44,75	m ²
2-N-42-38-W	23,06	m ²
3-N-35-46-E	36,25	m ²
4-S-66-22-E	14,62	m ²

NOMBRE DE ESCUELA	REVENTAZON
NUMERO DE TERRENO	34
ESCALA	ESC=1/300



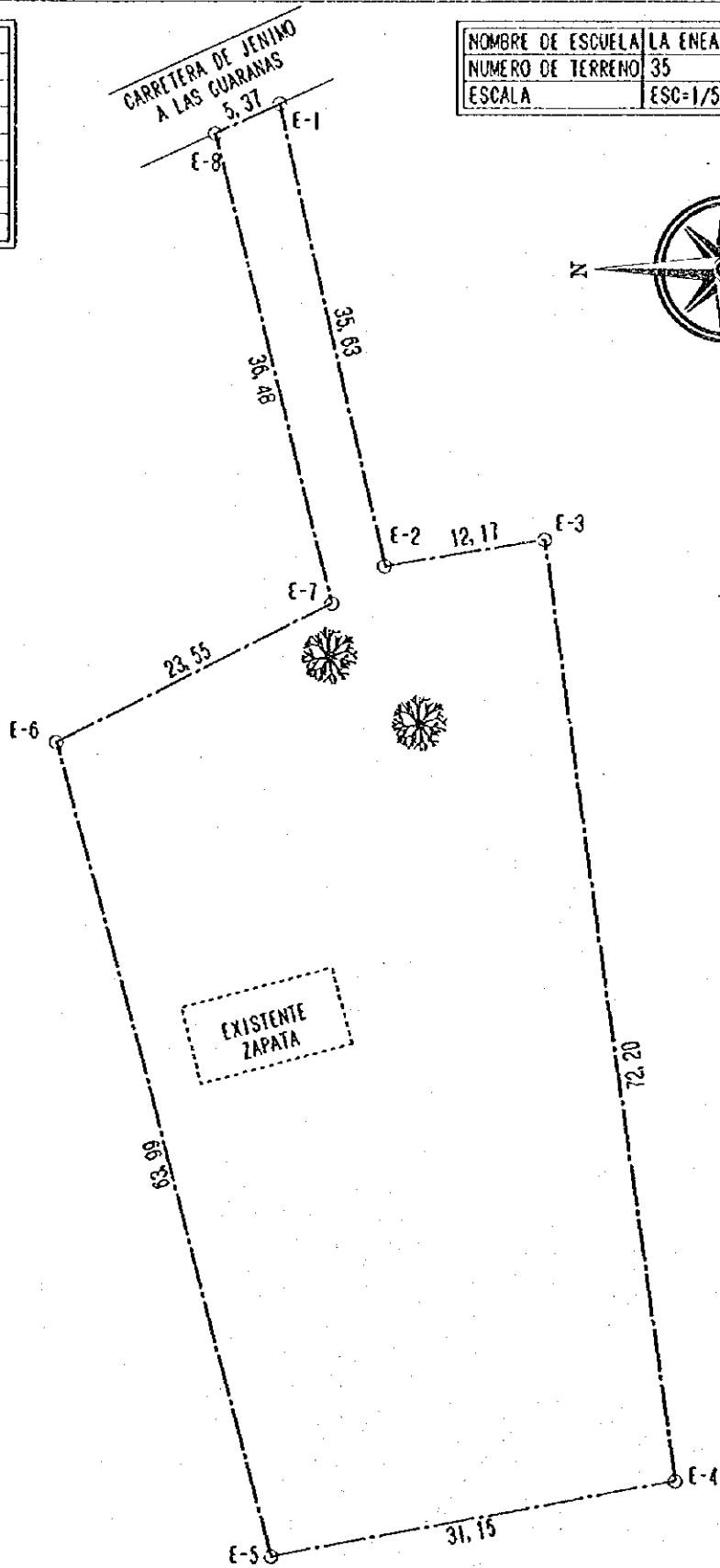

1-S-25-00-W	44,75	m ²
2-N-42-38-W	23,06	m ²
3-N-35-46-E	36,25	m ²
4-S-66-22-E	14,62	m ²

NOMBRE DE ESCUELA	REVENTAZON
NUMERO DE TERRENO	34
ESCALA	ESC=1/300
TIPO	2148



1-S-77-00-W	35,63	m ²
2-S-09-36-E	12,17	m ²
3-S-82-03-W	72,20	m ²
4-N-10-52-W	31,15	m ²
5-N-75-11-E	63,99	m ²
6-S-26-50-E	23,55	m ²
7-N-75-45-E	36,48	m ²
8-S-11-39-E	5,37	m ²

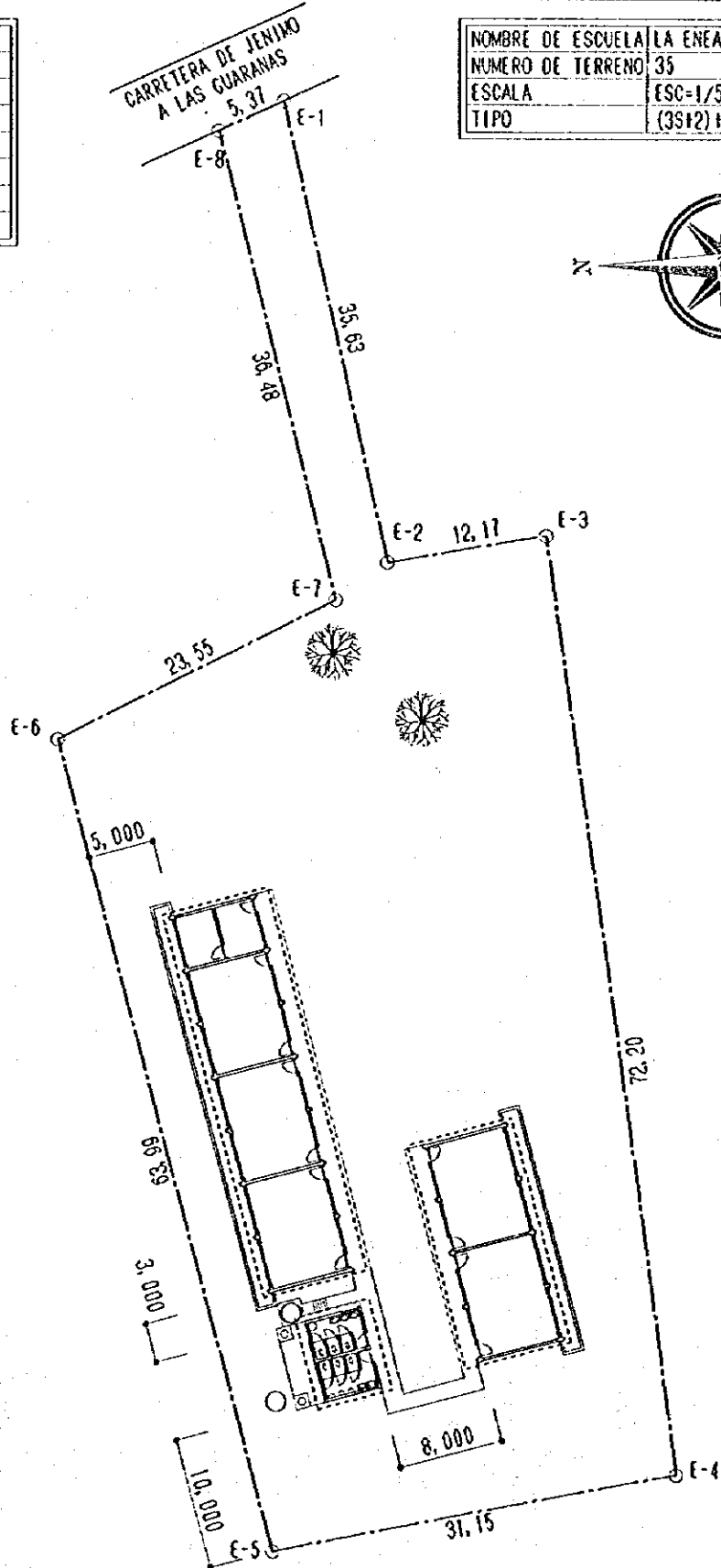

NOMBRE DE ESCUELA	LA ENEA
NUMERO DE TERRENO	35
ESCALA	ESC=1/500



1-S-77-00-W	35,63	m ²
2-S-09-36-E	12,17	m ²
3-S-82-03-W	72,20	m ²
4-N-10-52-W	31,15	m ²
5-N-75-11-E	63,99	m ²
6-S-26-50-E	23,55	m ²
7-N-75-45-E	36,48	m ²
8-S-11-39-E	5,37	m ²

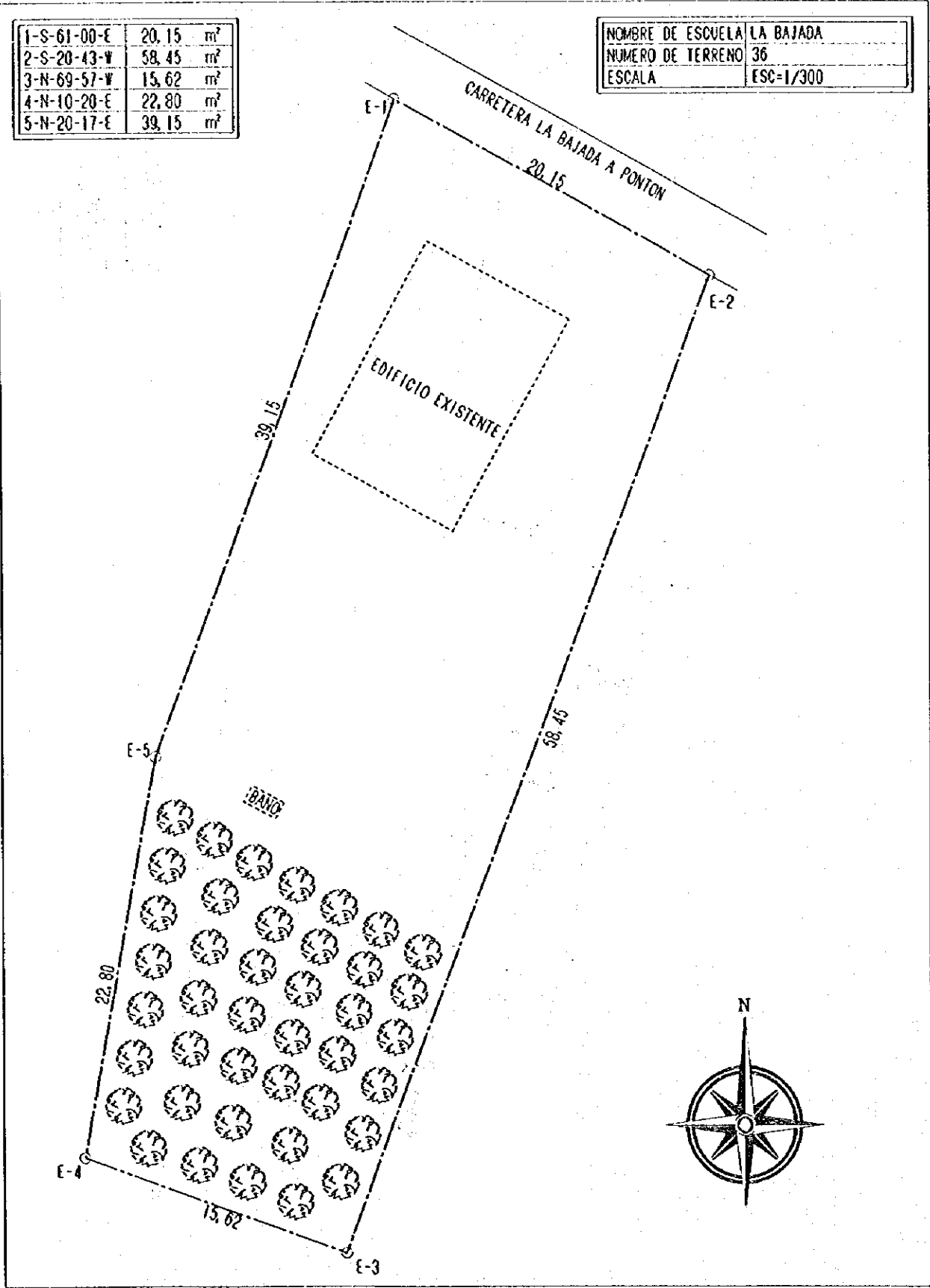
NOMBRE DE ESCUELA	LA ENEA
NUMERO DE TERRENO	35
ESCALA	ESC-1/500
TIPO	(3S+2) 16B

CARRETERA DE JENIXO
A LAS GUARANAS



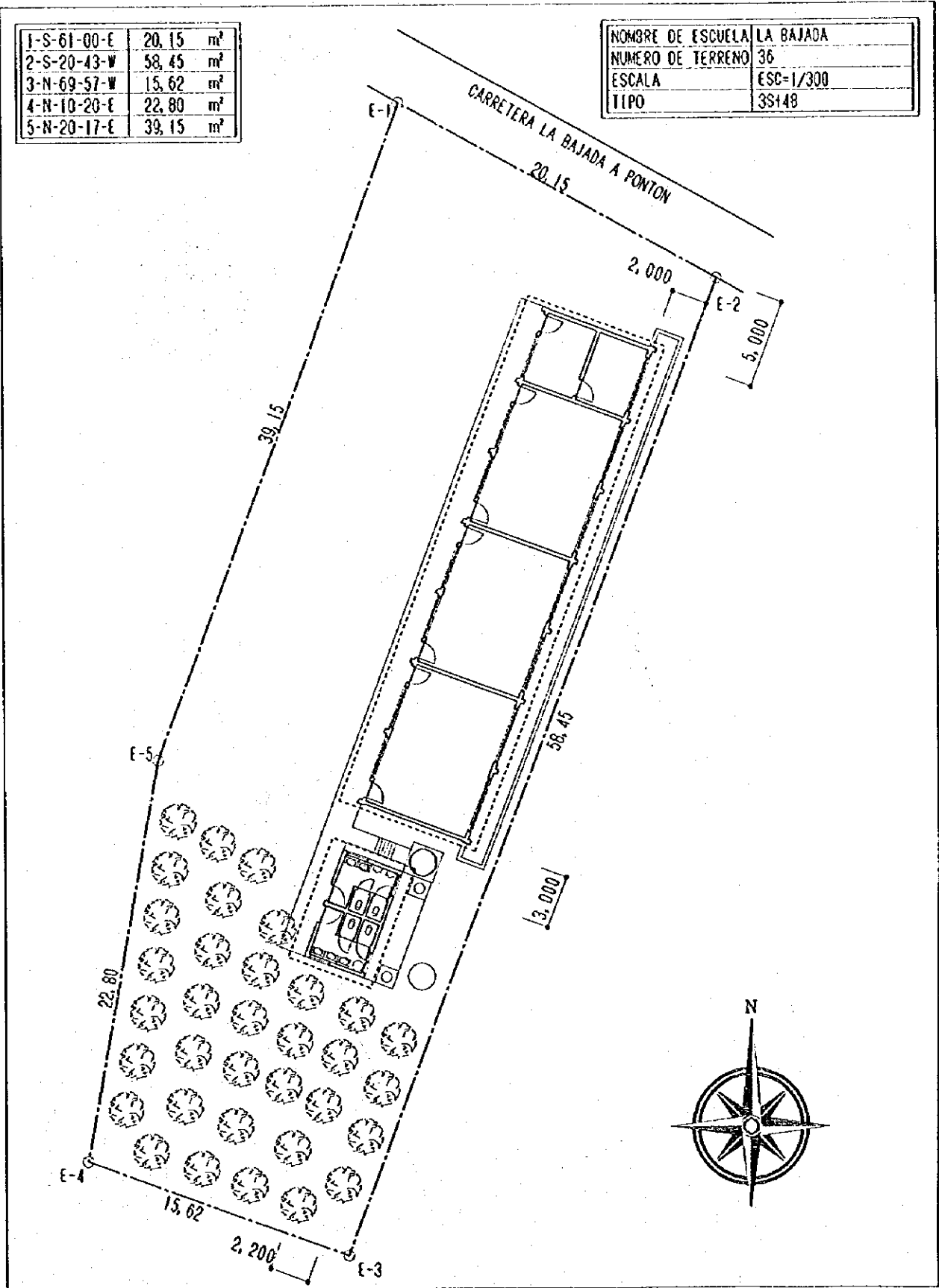
1-S-61-00-E	20,15	m ²
2-S-20-43-W	58,45	m ²
3-N-69-57-W	15,62	m ²
4-N-10-20-E	22,80	m ²
5-N-20-17-E	39,15	m ²

NOMBRE DE ESCUELA	LA BAJADA
NUMERO DE TERRENO	36
ESCALA	ESC=1/300



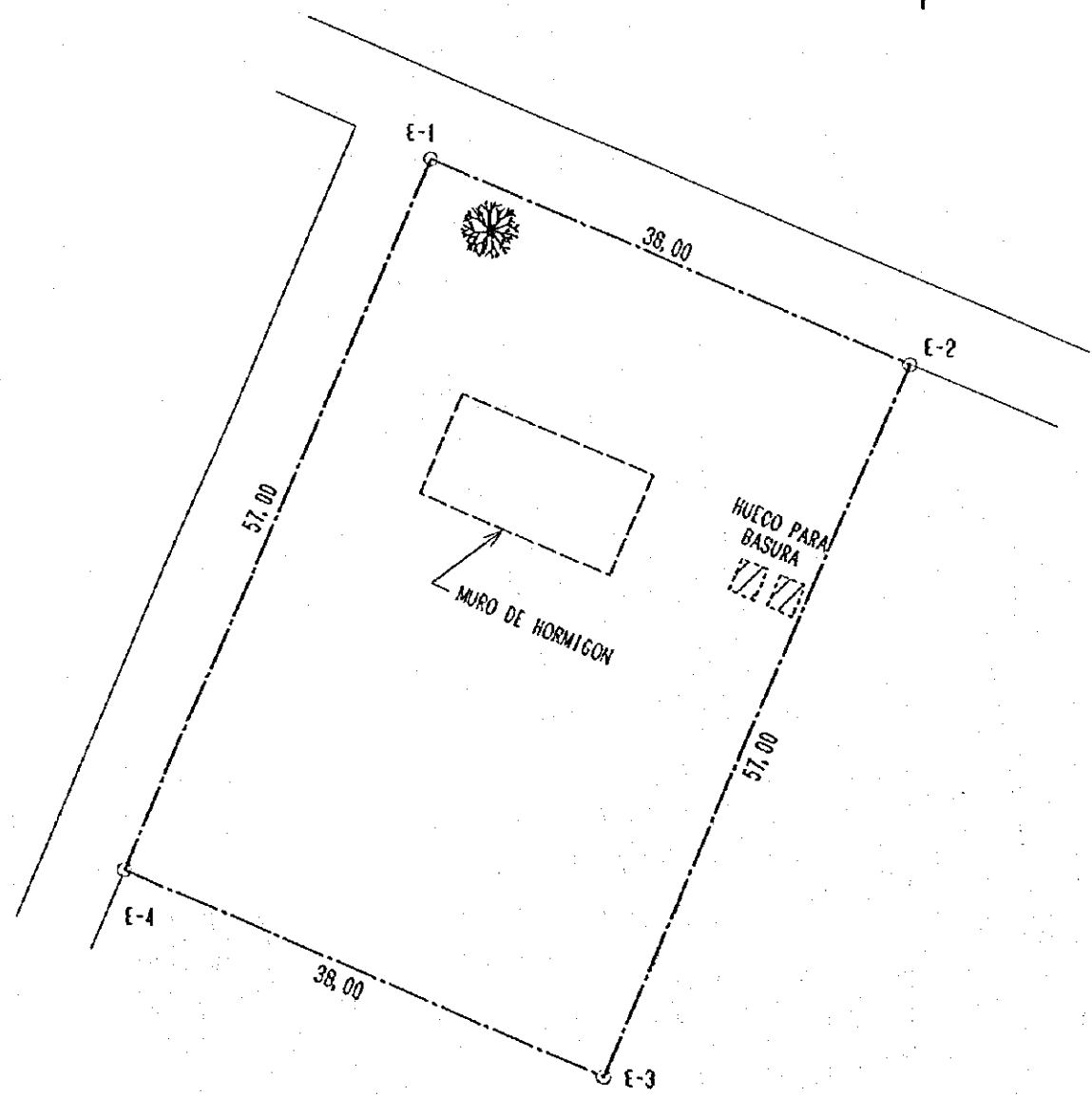

1-S-61-00-E	20,15	m ²
2-S-20-43-W	58,45	m ²
3-N-69-57-W	15,62	m ²
4-N-10-20-E	22,80	m ²
5-N-20-17-E	39,15	m ²

NOMBRE DE ESCUELA	LA BAJADA
NUMERO DE TERRENO	36
ESCALA	ESC=1/300
TIPO	3S148



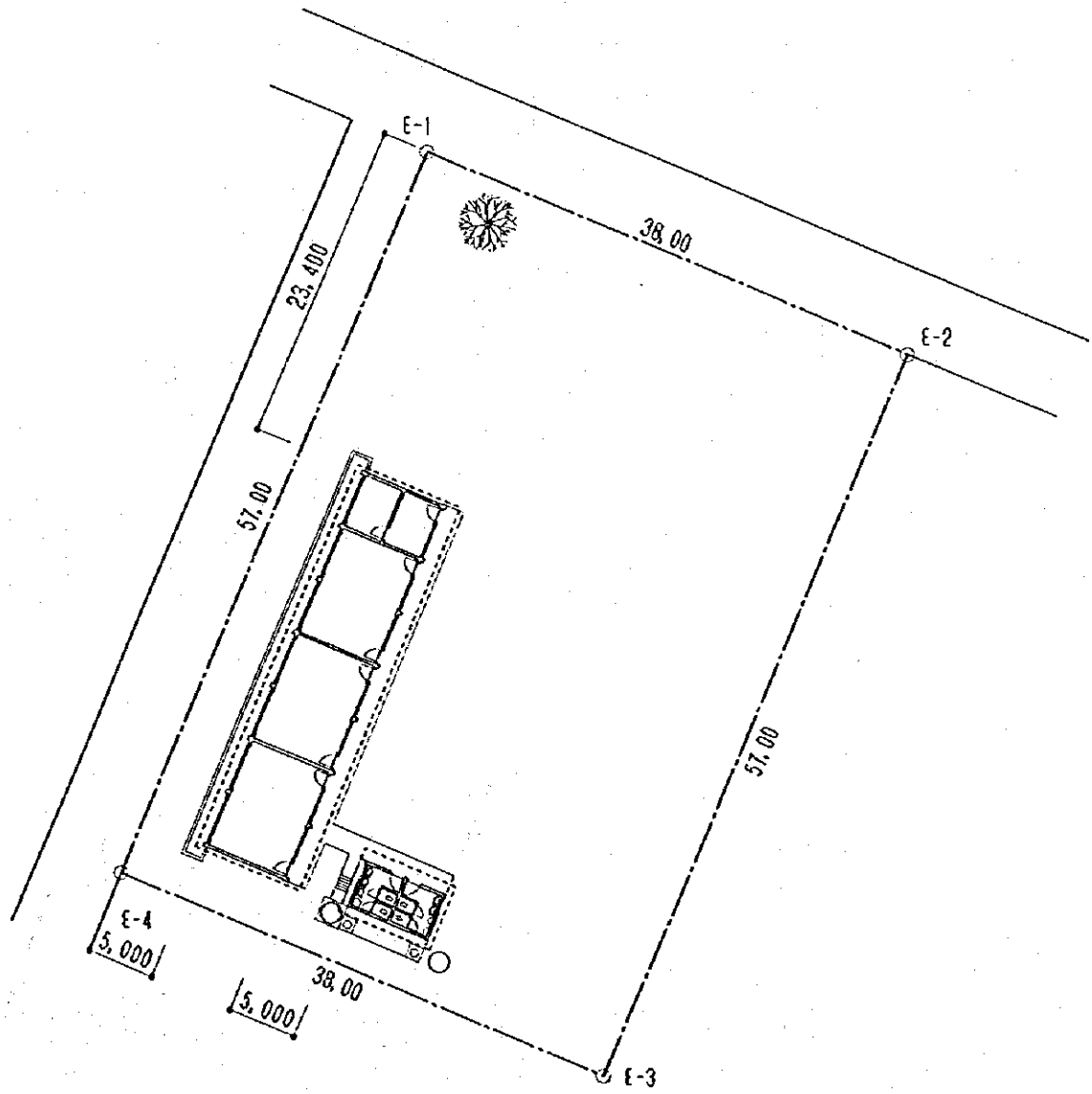

1-S-67-00-E	38,00	m ²
2-N-23-00-E	57,00	m ²
3-S-67-00-E	38,00	m ²
4-N-23-00-E	57,00	m ²

NOMBRE DE ESCUELA	LAS CAOBAS
NUMERO DE TERRENO	38
ESCALA	ESC=1/500



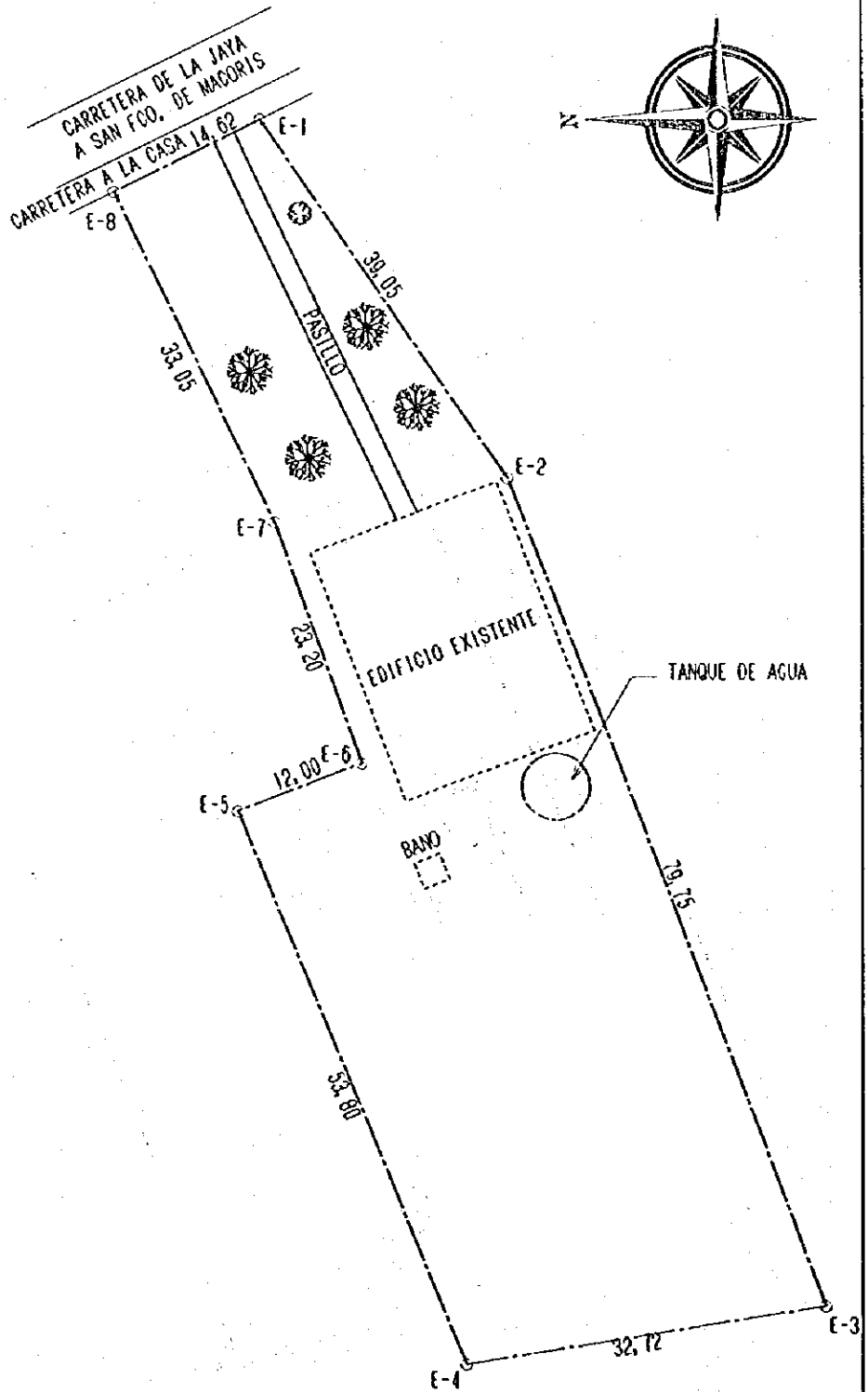

1-S-67-00-E	38,00	m ²
2-N-23-00-E	57,00	m ²
3-S-67-00-E	38,00	m ²
4-N-23-00-E	57,00	m ²

NOMBRE DE ESCUELA	LAS CAOBAS
NUMERO DE TERRENO	38
ESCALA	ESC-1/500
TIPO	3S14B



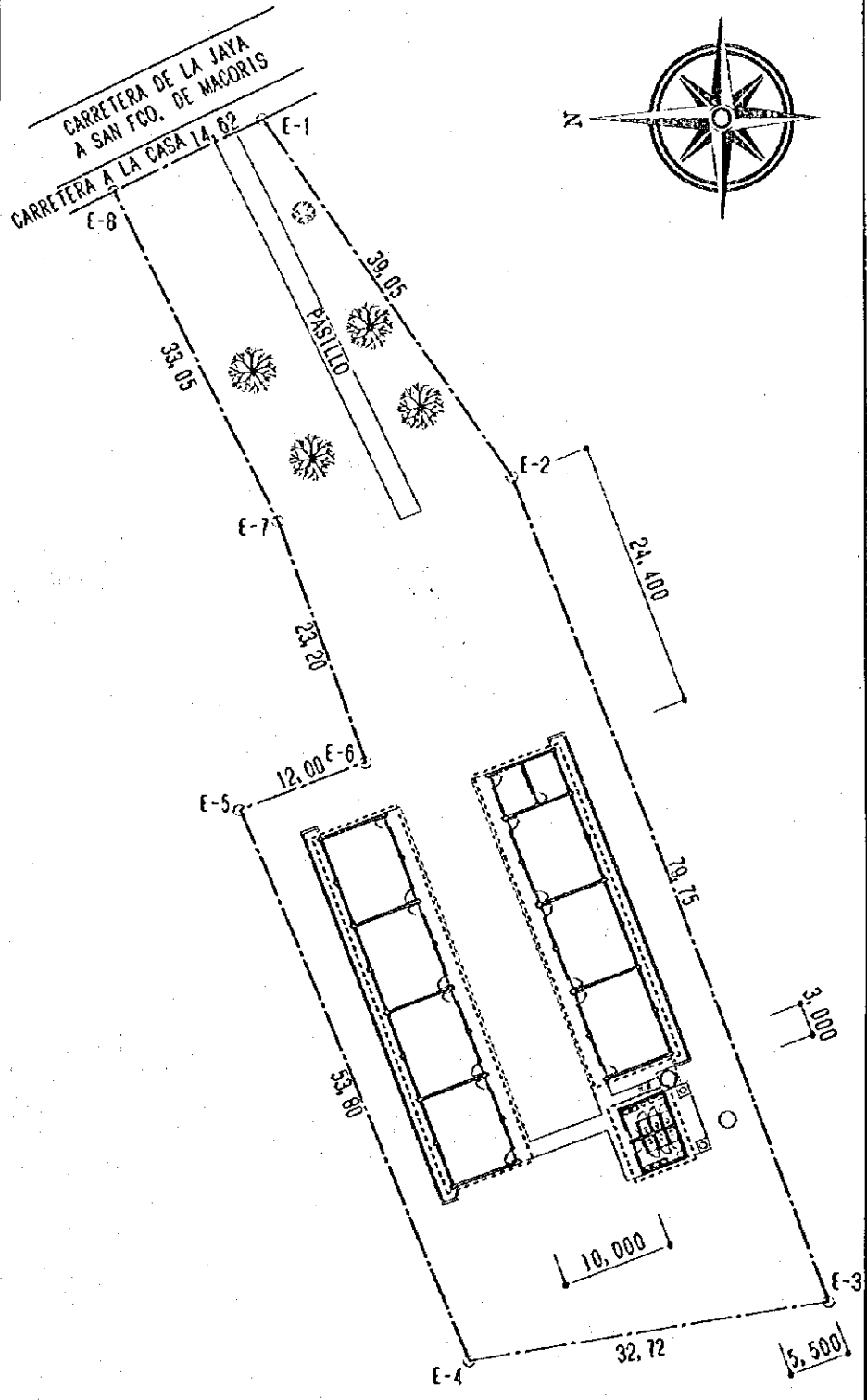

1-S-25-45-E	14,62	m ²
2-S-55-20-W	39,05	m ²
3-S-69-08-W	79,75	m ²
4-N-09-12-W	32,72	m ²
5-N-67-33-E	53,80	m ²
6-S-20-52-E	12,00	m ²
7-N-70-20-E	23,20	m ²
8-N-64-17-E	33,05	m ²

NOMBRE DE ESCUELA	LA JAYA
NUMERO DE TERRENO	39
ESCALA	ESC=1/600



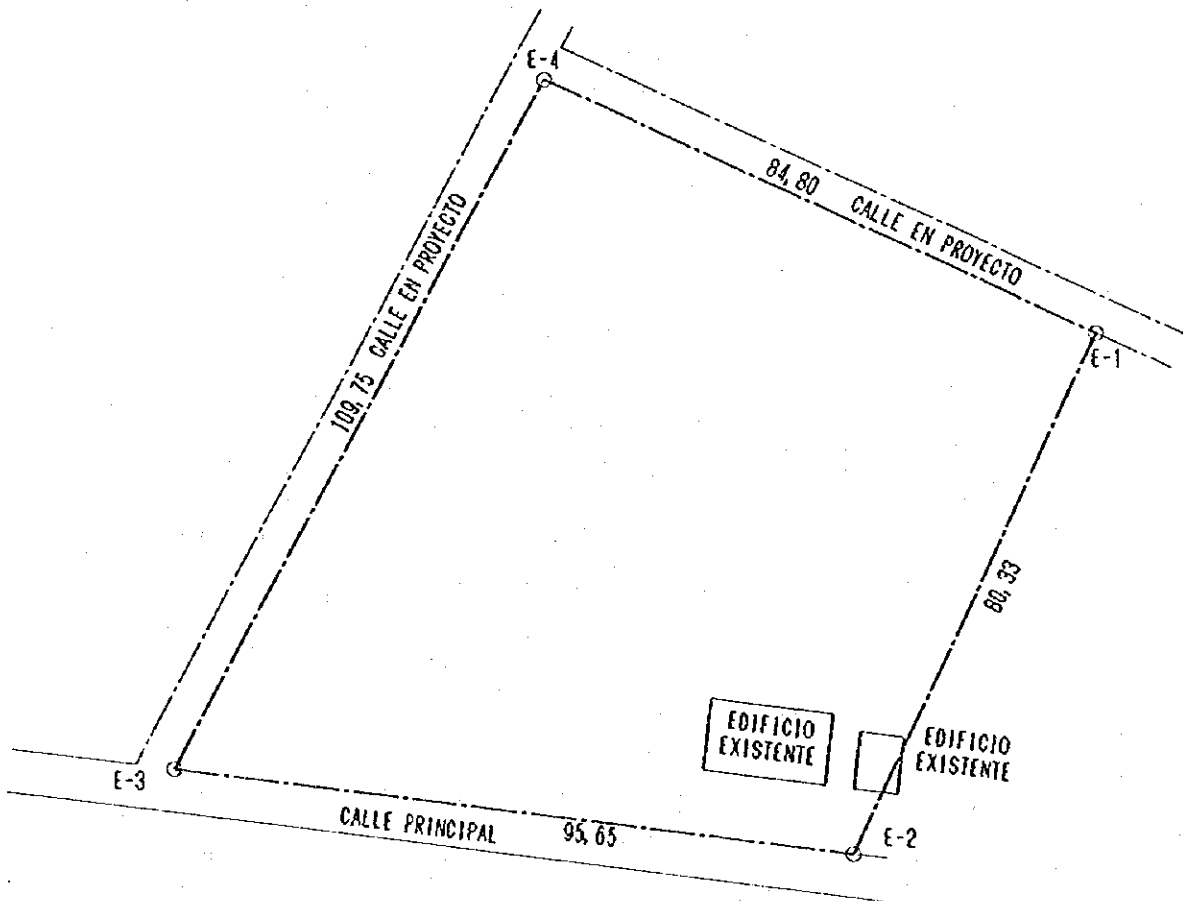

1-S-25-45-E	14,62	m ²
2-S-55-20-W	39,05	m ²
3-S-69-08-W	79,75	m ²
4-N-09-12-W	32,72	m ²
5-N-67-33-E	53,80	m ²
6-S-20-52-E	12,00	m ²
7-N-70-20-E	23,20	m ²
8-N-64-17-E	33,05	m ²

NOMBRE DE ESCUELA	LA JAYA
NUMERO DE TERRENO	39
ESCALA	ESC=1/600
TIPO	(3S+4)+6B



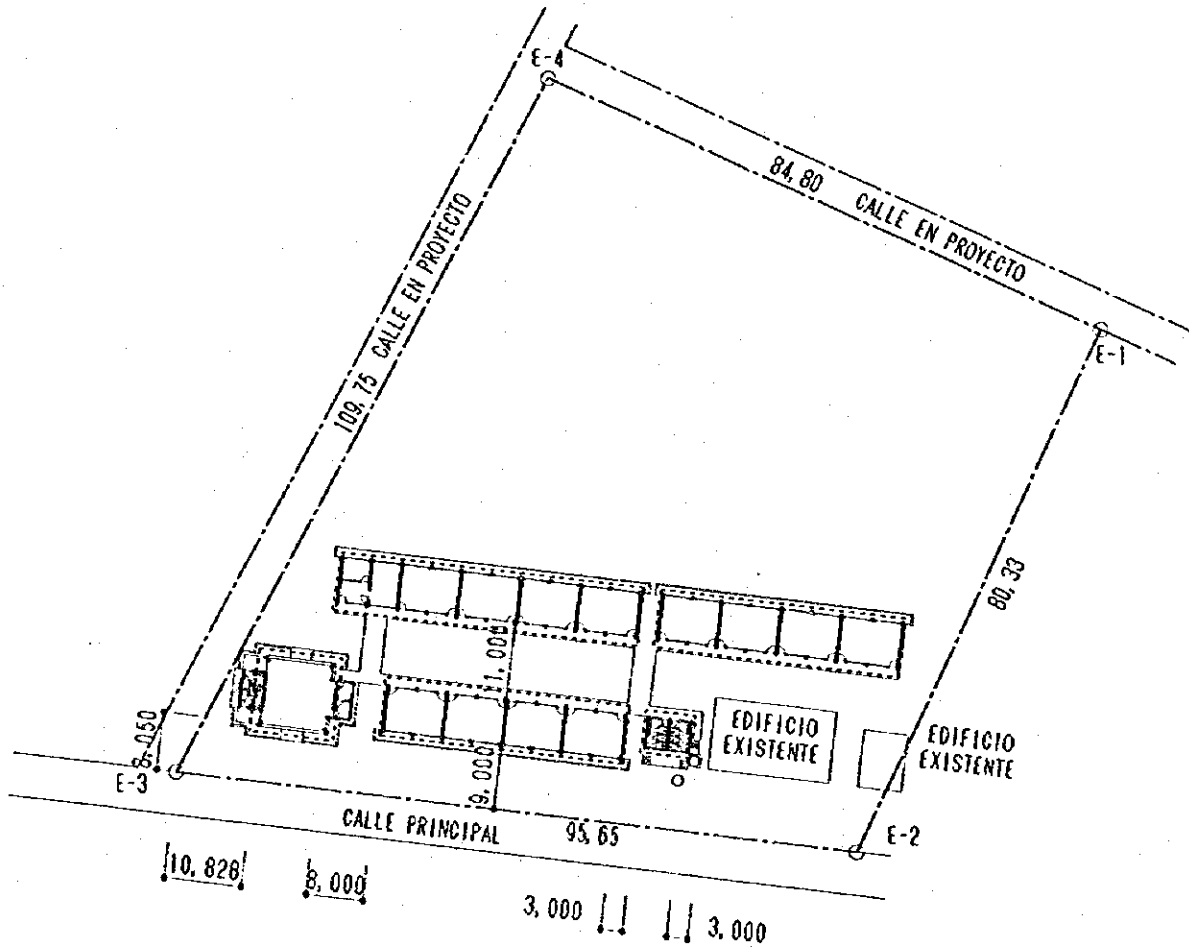

1-S-25-00-W	80,33	m ²
2-N-83-02-W	95,65	m ²
3-N-28-21-E	109,75	m ²
4-S-65-18-E	84,80	m ²

NOMBRE DE ESCUELA	GREGORIO LUPERON
NUMERO DE TERRENO	40
ESCALA	ESC=1/1,000



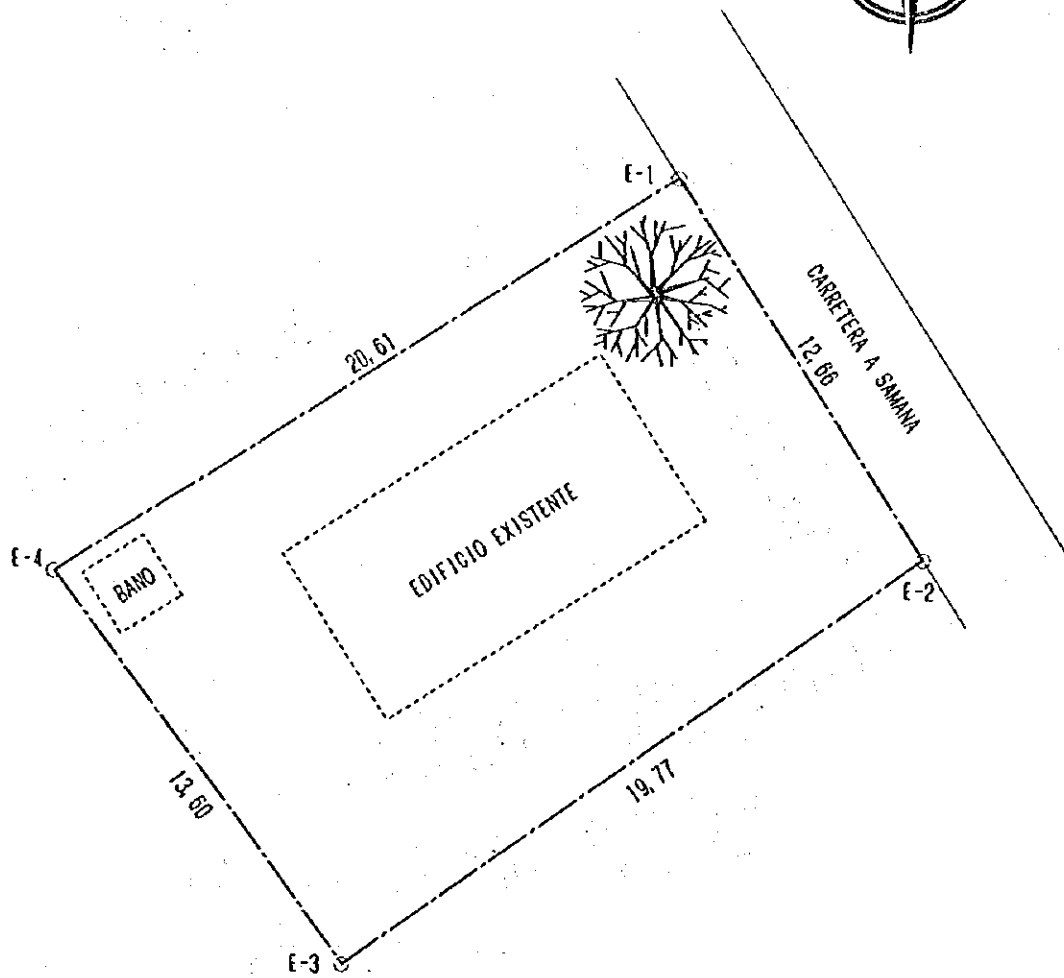

1-S-25-00-W	80,33	m ²
2-N-83-02-W	95,65	m ²
3-N-28-21-E	109,75	m ²
4-S-65-18-E	84,80	m ²

NOMBRE DE ESCUELA	GREGORIO LUPERON
NUMERO DE TERRENO	40
ESCALA	ESC=1/1.000
TIPO	(4L1414) 1681H



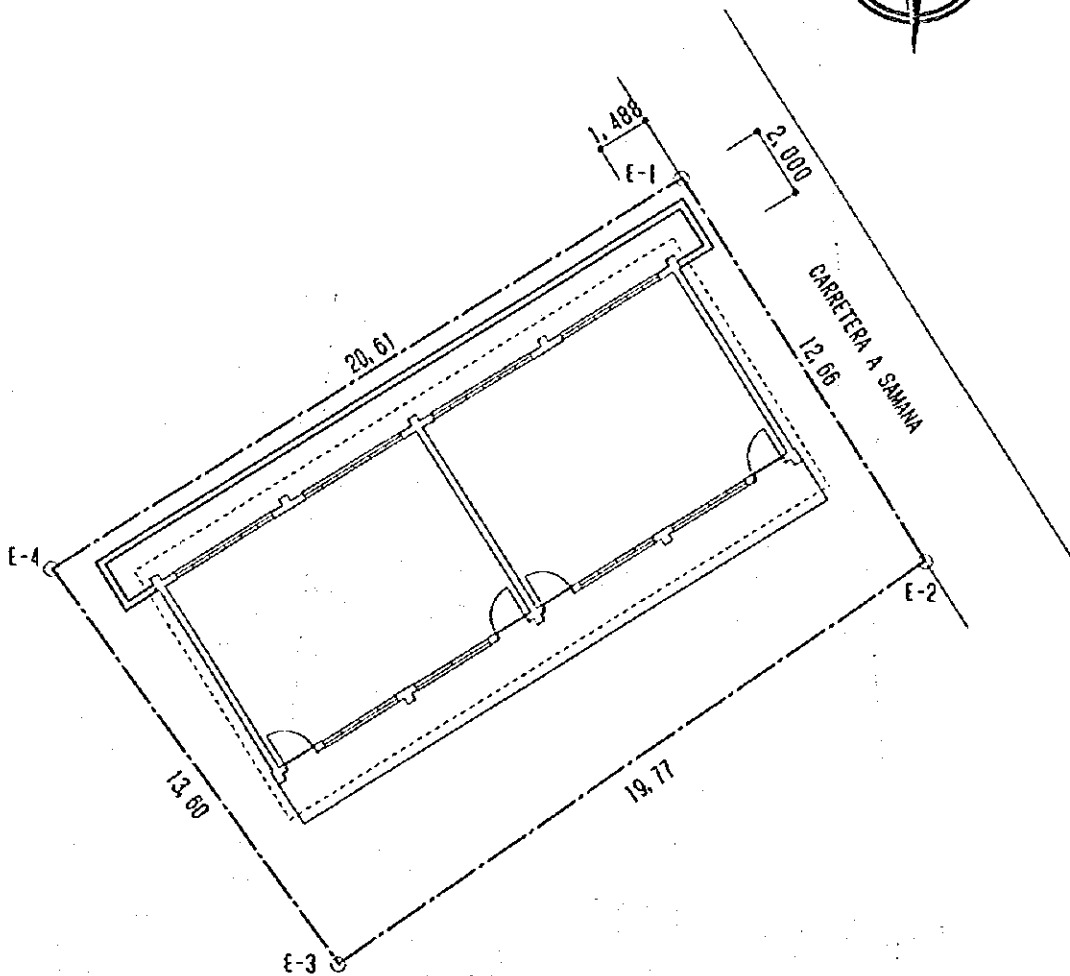

1-S-32-00-E	12,66	m ²
2-S-55-42-W	19,77	m ²
3-N-35-40-W	13,60	m ²
4-N-58-16-E	20,61	m ²

NOMBRE DE ESCUELA	EL GRIGRI
NUMERO DE TERRENO	41
ESCALA	ESC=1/200



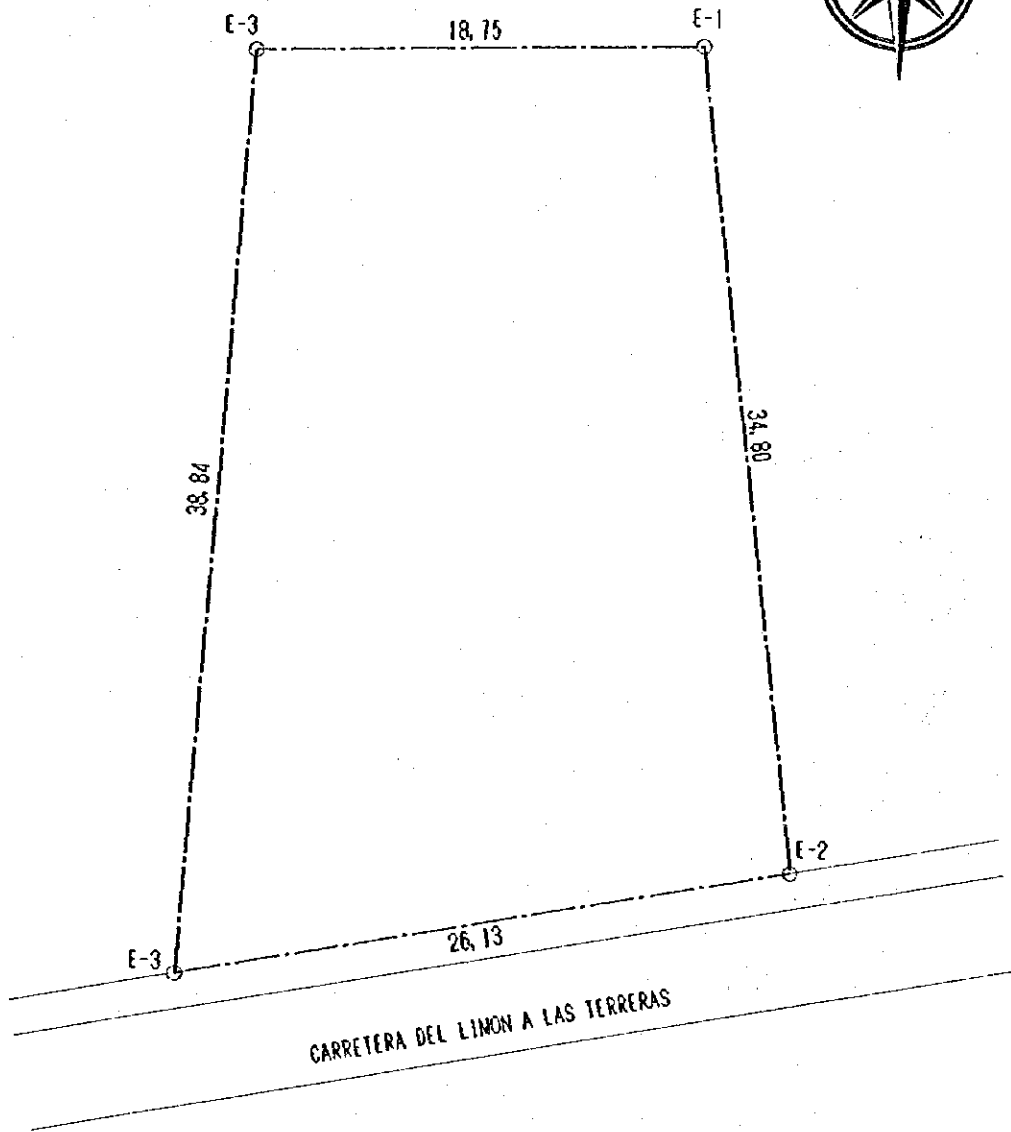

1-S-32-00-E	12,66	m ²
2-S-55-42-W	19,77	m ²
3-N-35-40-W	13,60	m ²
4-N-58-16-E	20,61	m ²

NOMBRE DE ESCUELA	EL GRIGRI
NUMERO DE TERRENO	41
ESCALA	ESC=1/200
TIPO	2



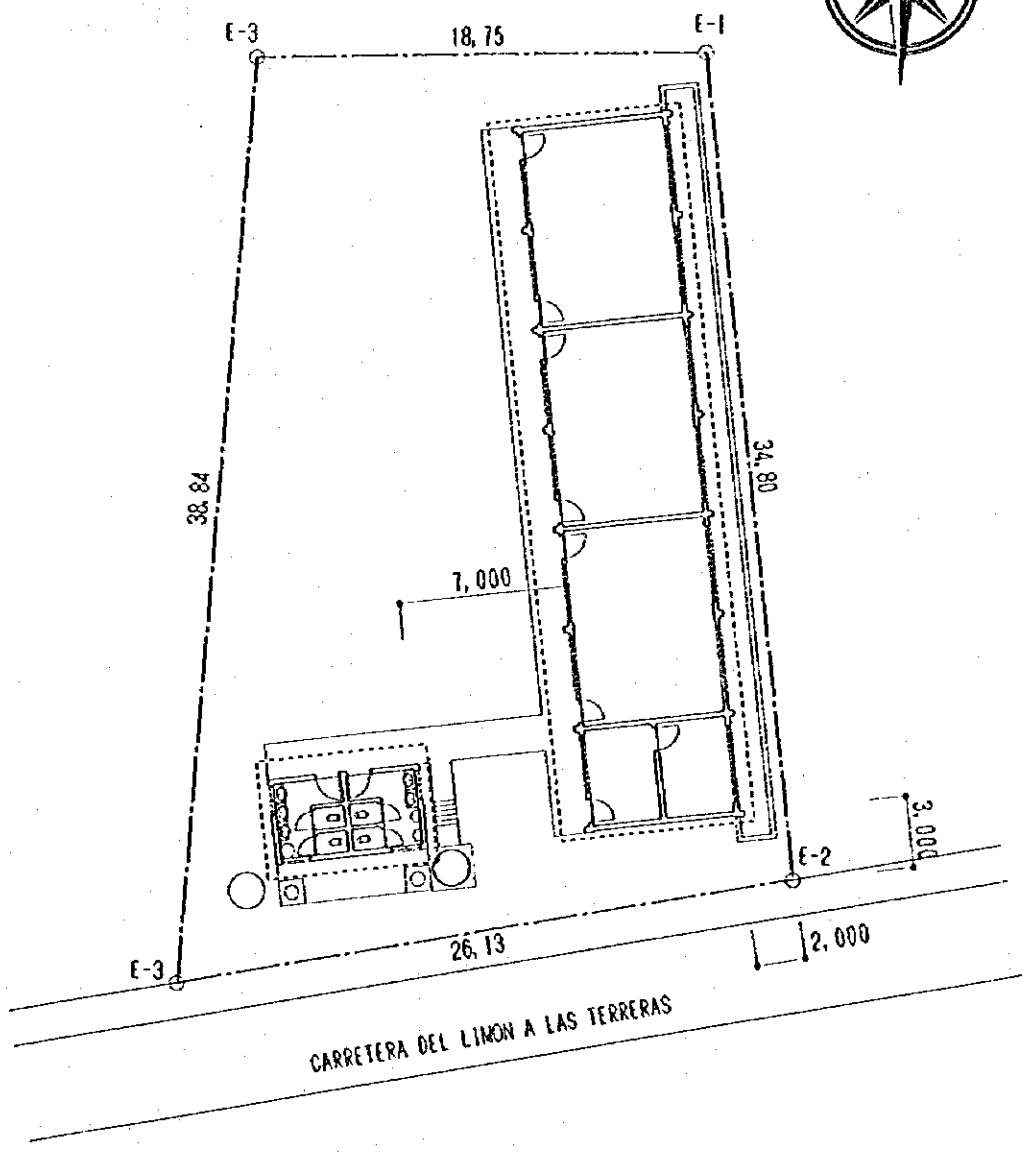

1-S-06-00-E	34,80	m ²
2-S-80-37-W	26,13	m ²
3-N-04-57-E	38,84	m ²
4-N-89-25-E	18,75	m ²

NOMBRE DE ESCUELA	LA BARBACOA
NUMERO DE TERRENO	43
ESCALA	ESC=1/300



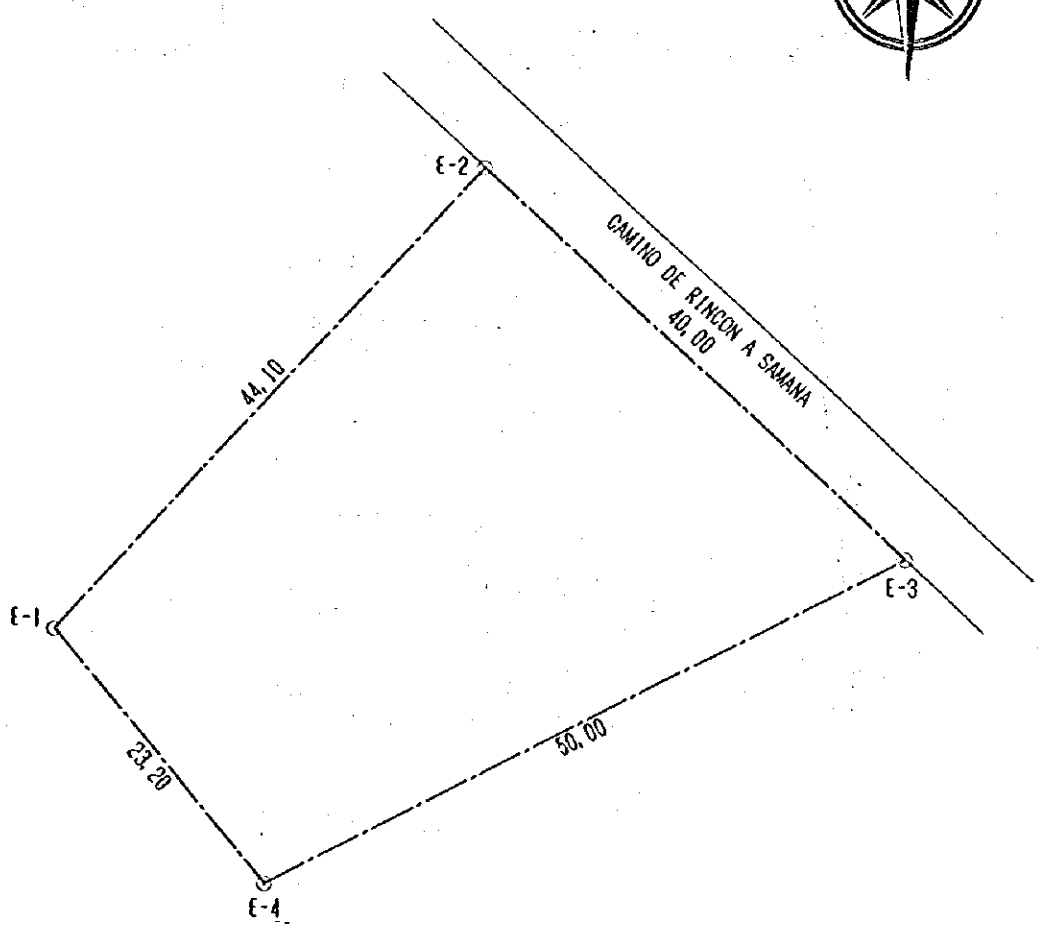

1-S-06-00-E	34,80	m ²
2-S-80-37-W	26,13	m ²
3-N-04-57-E	38,84	m ²
4-N-89-25-E	18,75	m ²

NOMBRE DE ESCUELA	LA BARBACOA
NUMERO DE TERRENO	43
ESCALA	ESC=1/300
TIPO	3S14B



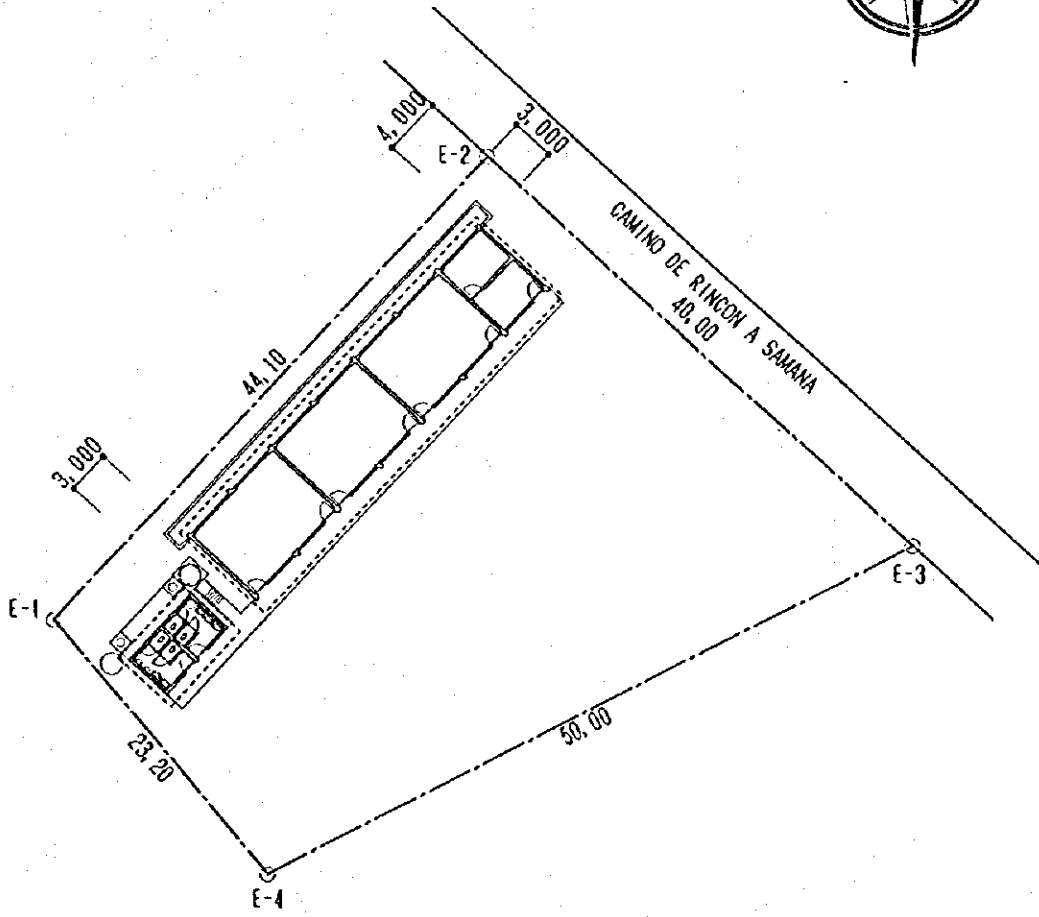

1-N-43-00-E	44,10	m ²
2-S-47-00-E	40,00	m ²
3-S-62-57-W	50,00	m ²
4-N-39-45-W	23,20	m ²

NOMBRE DE ESCUELA	EL RINCON
NUMERO DE TERRENO	44
ESCALA	ESC=1/500



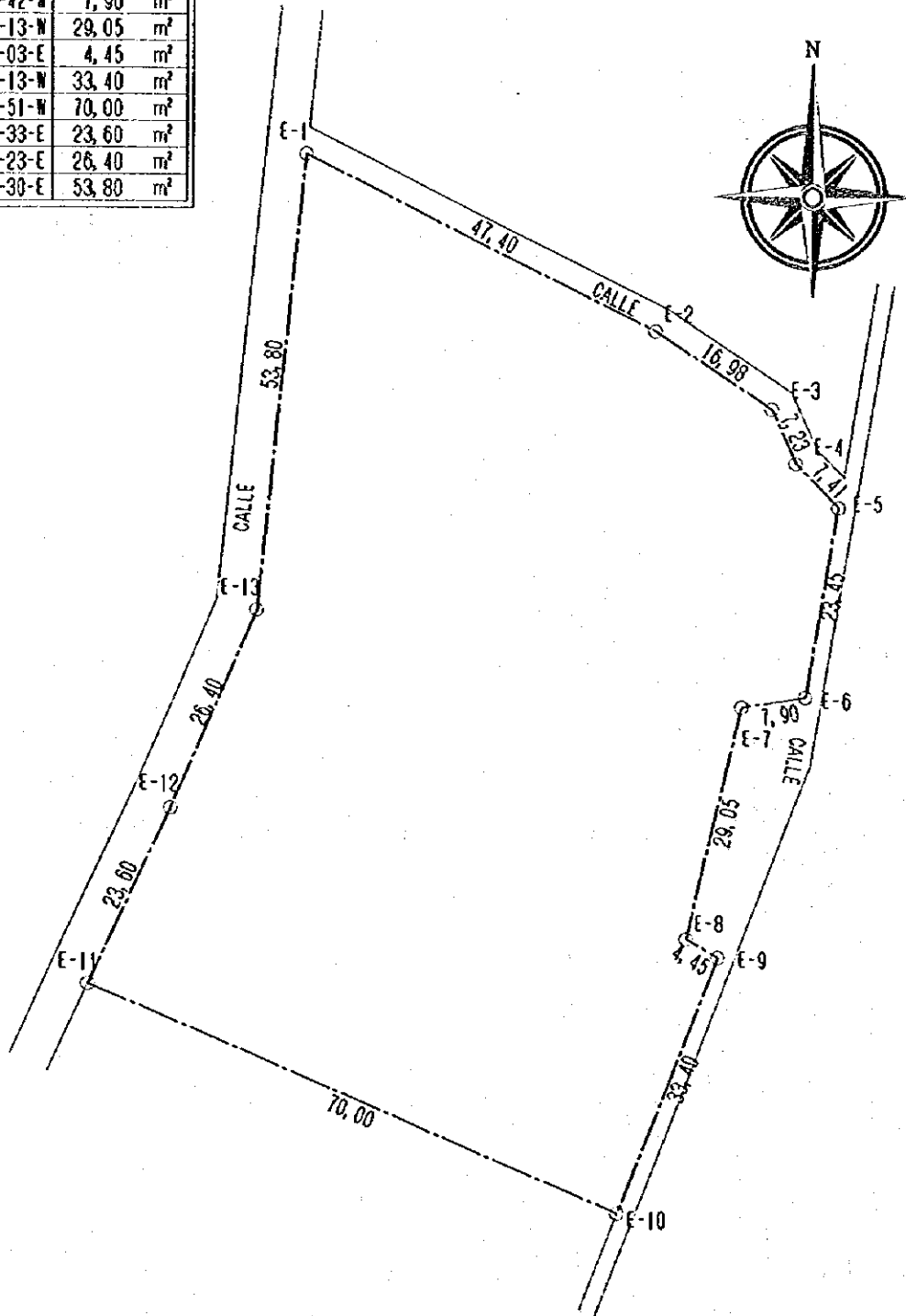
1-N-43-00-E	44,10	m ²
2-S-47-00-E	40,00	m ²
3-S-62-57-W	50,00	m ²
4-N-39-45-W	23,20	m ²

NOMBRE DE ESCUELA	EL RINCON
NUMERO DE TERRENO	44
ESCALA	ESC=1/500
TIPO	3S14B



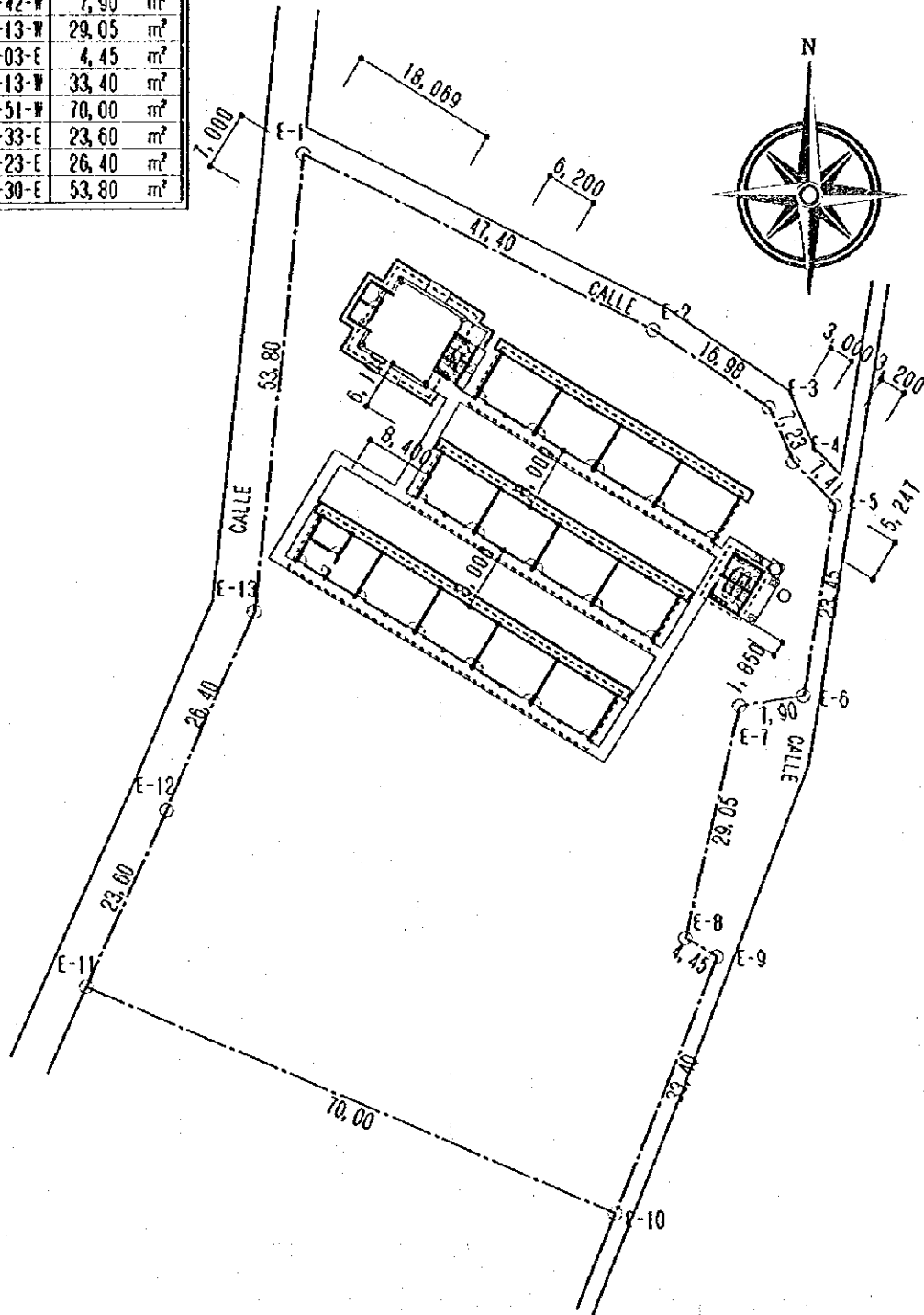
1-S-63-23-E	47,40	m ²
2-S-56-27-E	16,98	m ²
3-S-23-59-E	7,23	m ²
4-S-43-52-E	7,41	m ²
5-S-09-23-W	23,45	m ²
6-S-80-42-W	7,90	m ²
7-S-13-13-W	29,05	m ²
8-S-60-03-E	4,45	m ²
9-S-21-13-W	33,40	m ²
10-N-66-51-W	70,00	m ²
11-N-24-33-E	23,60	m ²
12-N-23-23-E	26,40	m ²
13-N-06-30-E	53,80	m ²

NOMBRE DE ESCUELA	LAS TERRENAS
NUMERO DE TERRENO	45
ESCALA	ESC=1/800



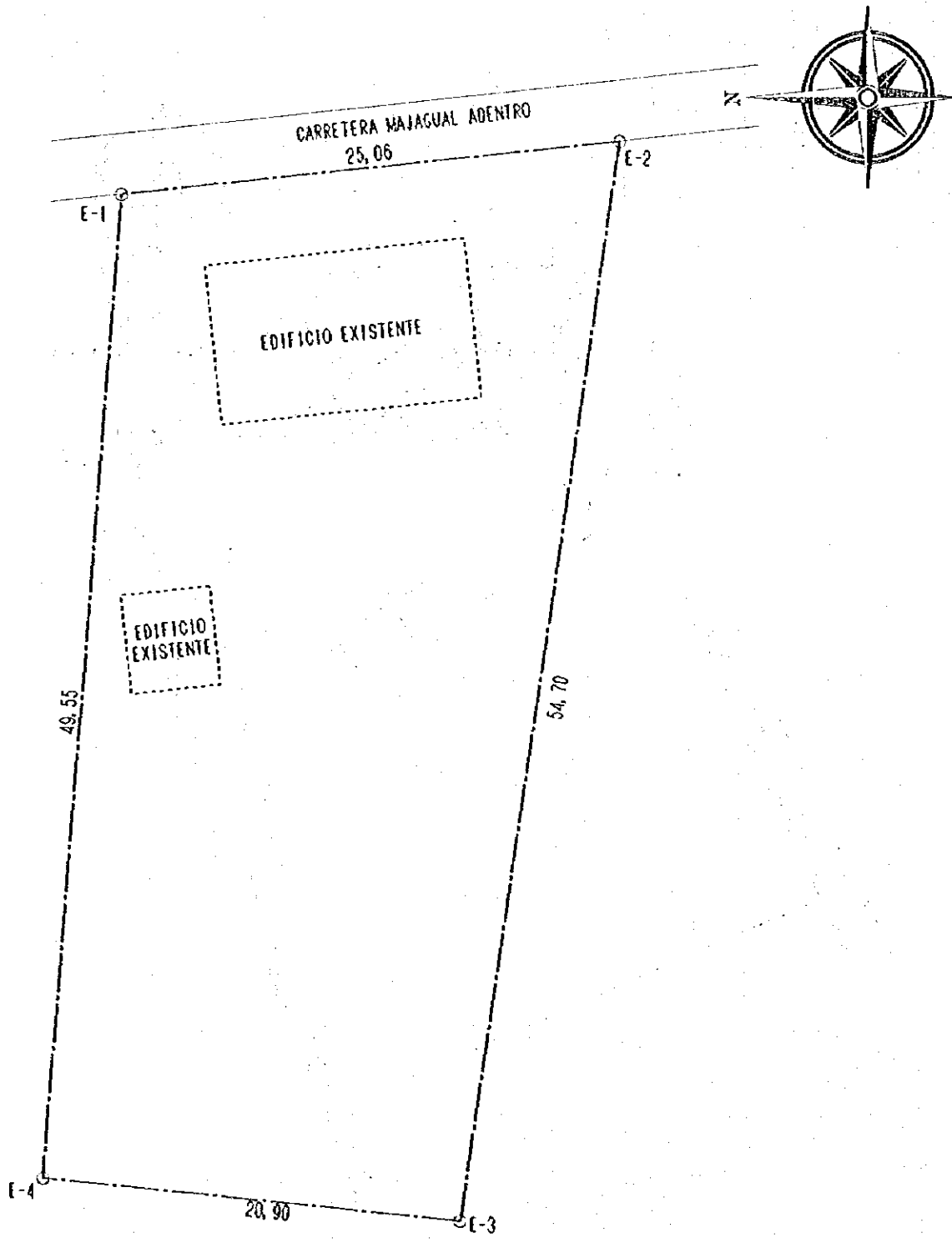
1-S-63-23-E	47,40	m ²
2-S-56-27-E	16,98	m ²
3-S-23-59-E	7,23	m ²
4-S-43-52-E	7,41	m ²
5-S-09-23-W	23,45	m ²
6-S-80-42-W	7,90	m ²
7-S-13-13-W	29,05	m ²
8-S-60-03-E	4,45	m ²
9-S-21-13-W	33,40	m ²
10-N-66-51-W	70,00	m ²
11-N-24-33-E	23,60	m ²
12-N-23-23-E	26,40	m ²
13-N-06-30-E	53,80	m ²

NOMBRE DE ESCUELA	LAS TERRENAS
NUMERO DE TERRENO	45
ESCALA	ESC=1/800
TIPO	(411414)1681H



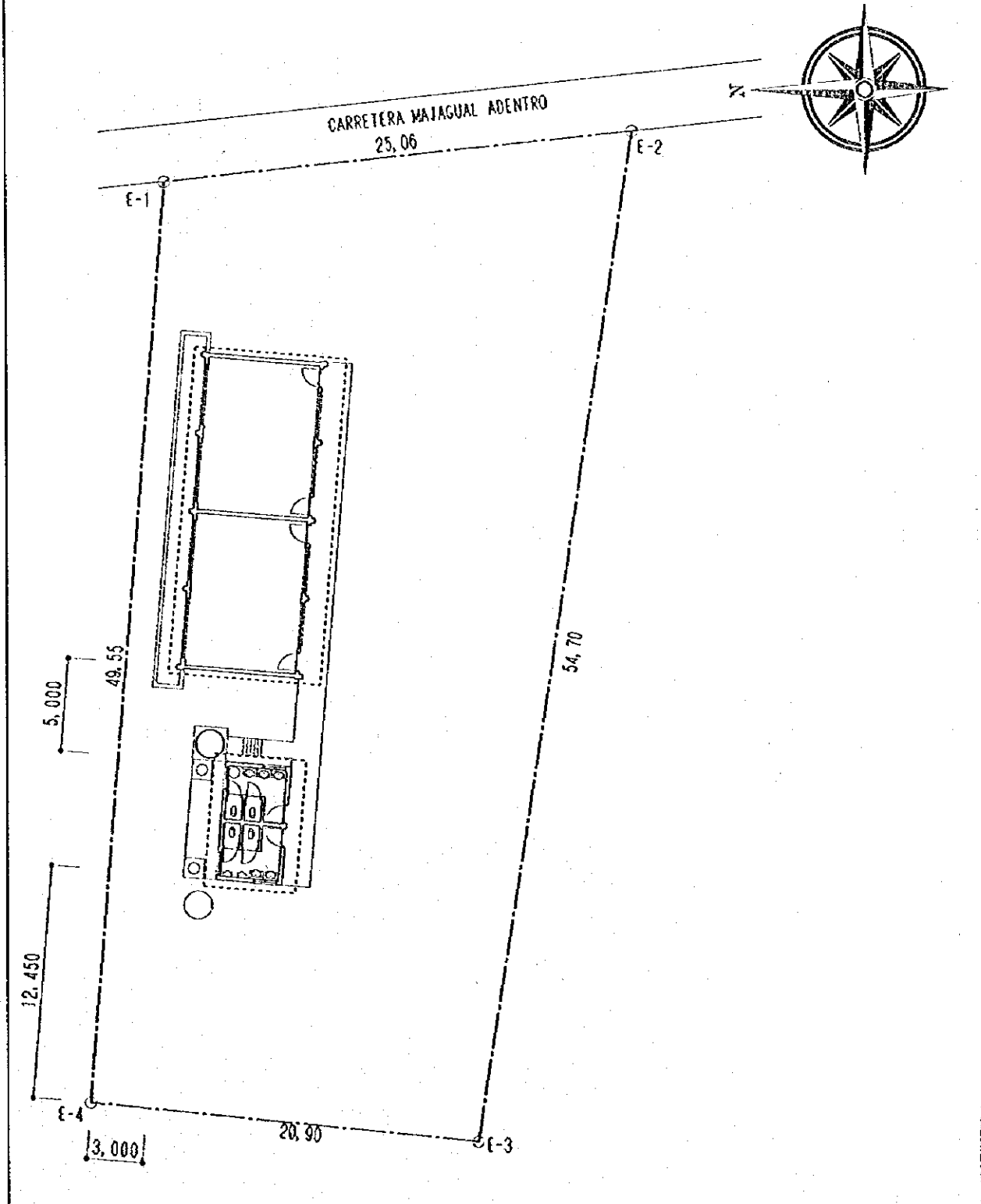
1-S-06-00-E	25,06	m ²
2-N-81-23-W	54,70	m ²
3-N-05-57-E	20,90	m ²
4-S-85-15-E	49,55	m ²

NOMBRE DE ESCUELA	MAJAGUAL ADENTRO
NUMERO DE TERRENO	46
ESCALA	ESC=1/300



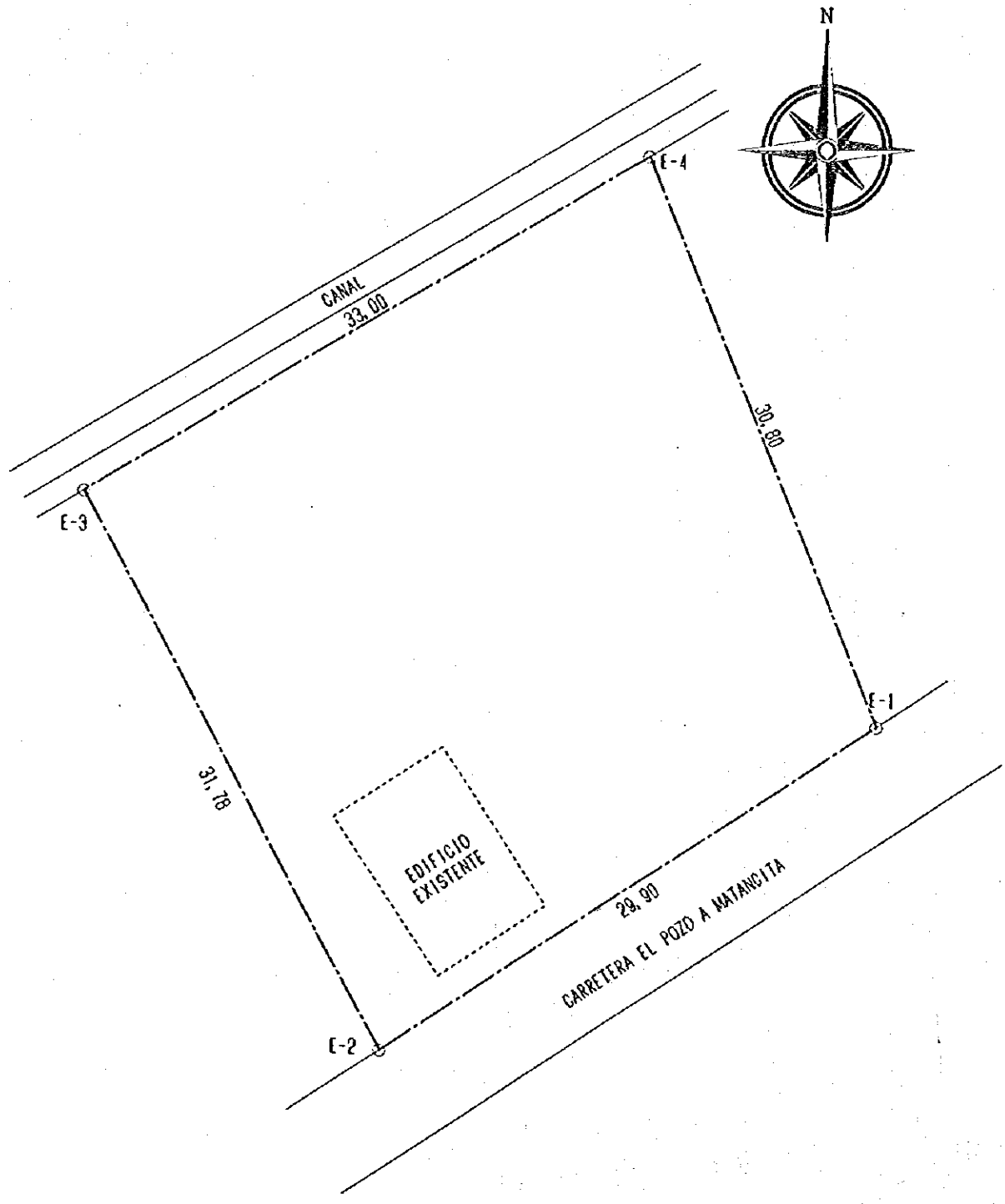
1-S-06-00-E	25,06	m ²
2-N-81-23-W	54,70	m ²
3-N-05-57-E	20,90	m ²
4-S-85-15-E	49,55	m ²

NOMBRE DE ESCUELA	MAJAGUAL ADETRO
NUMERO DE TERRENO	46
ESCALA	ESC=1/300
TIPO	2+4B



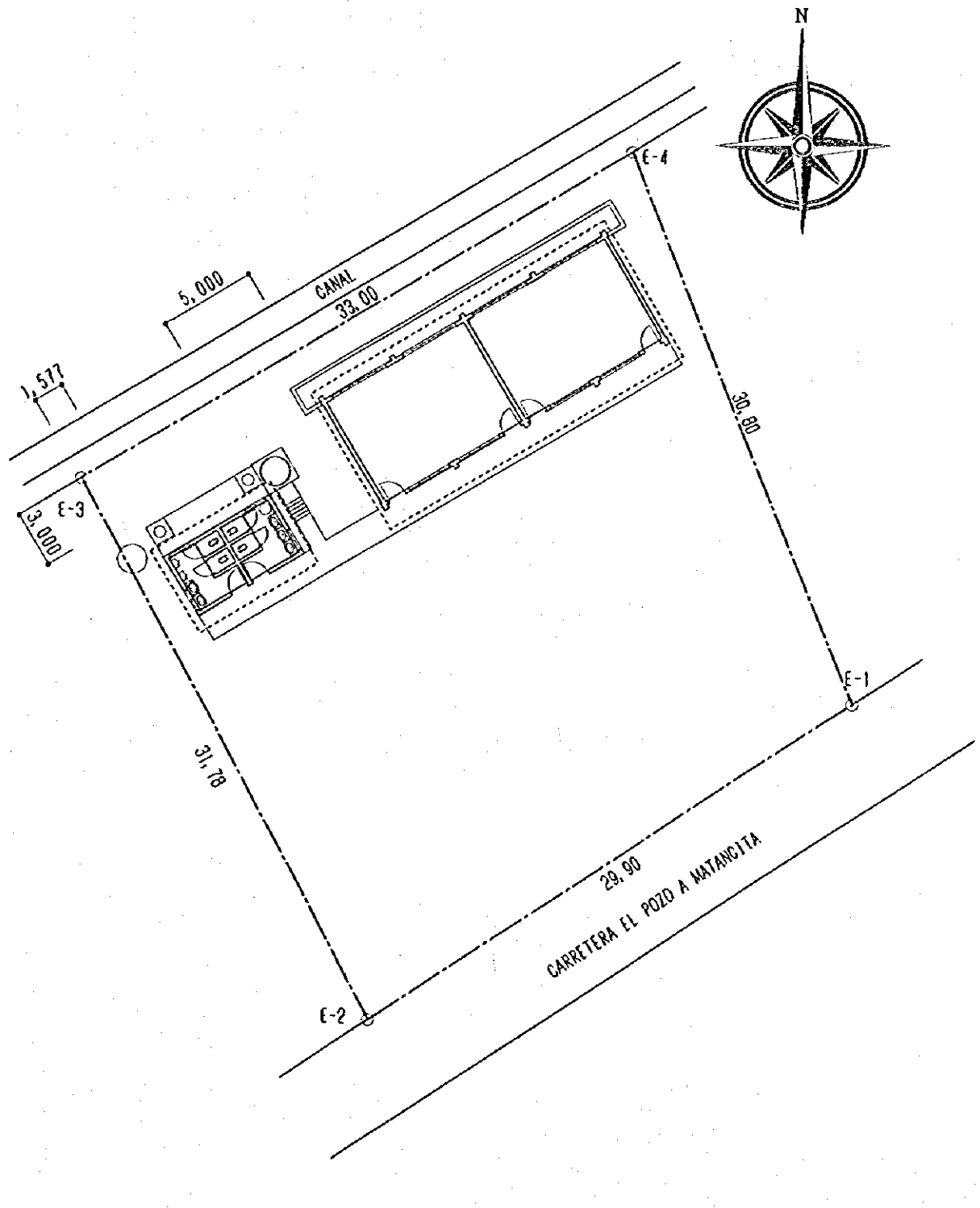
1-S-57-00-W	29,90	m ²
2-N-27-48-W	31,78	m ²
3-N-59-25-E	33,00	m ²
4-S-21-57-E	30,80	m ²

NOMBRE DE ESCUELA	CEJA DEL JOBO
NUMERO DE TERRENO	48
ESCALA	ESC=1/300




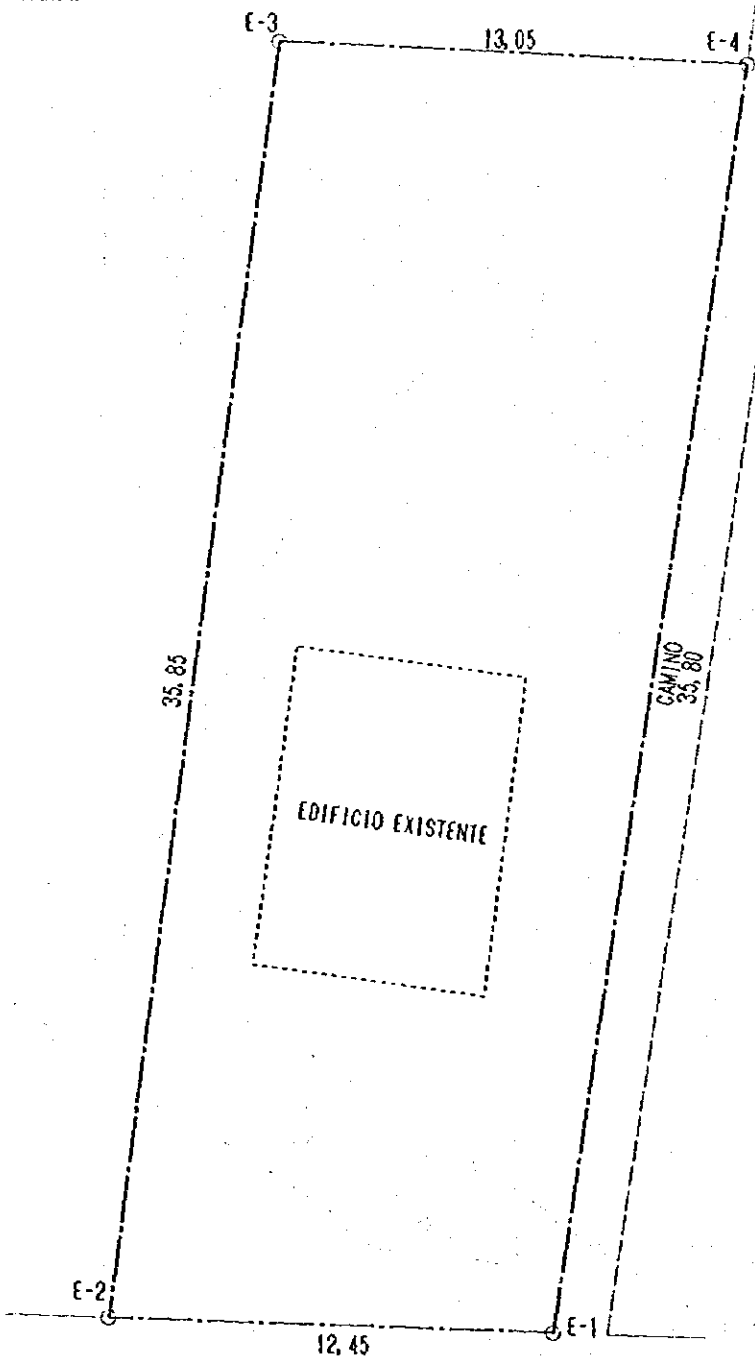
1-S-57-00-W	29,90	m ²
2-N-27-48-Y	31,78	m ²
3-N-59-25-E	33,00	m ²
4-S-21-57-E	30,80	m ²

NOMBRE DE ESCUELA	CEJA DEL JOBO
NUMERO DE TERRENO	48
ESCALA	ESC=1/300
TIPO	214B



1-N-88-00-W	12,45	m ²
2-N-87-10-E	35,85	m ²
3-S-87-10-E	13,05	m ²
4-S-08-47-W	35,80	m ²


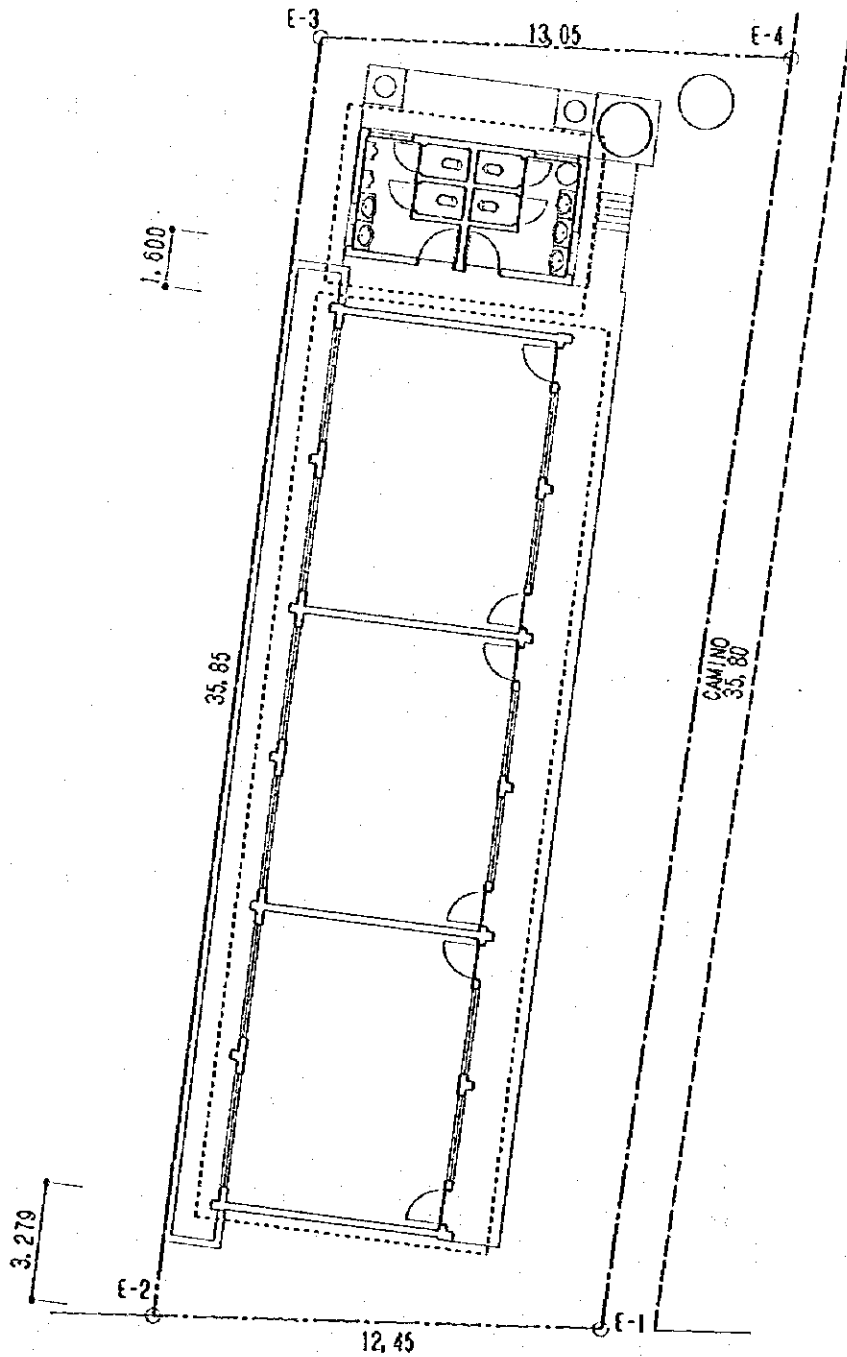
NOMBRE DE ESCUELA	LOMETA DE RINCON
NUMERO DE TERRENO	49
ESCALA	ESC=1/200



AUTOPISTA SAMANA-NAGUA

1-N-88-00-W	12,45	m ²
2-N-87-10-E	35,85	m ²
3-S-87-10-E	13,05	m ²
4-S-08-47-W	35,80	m ²

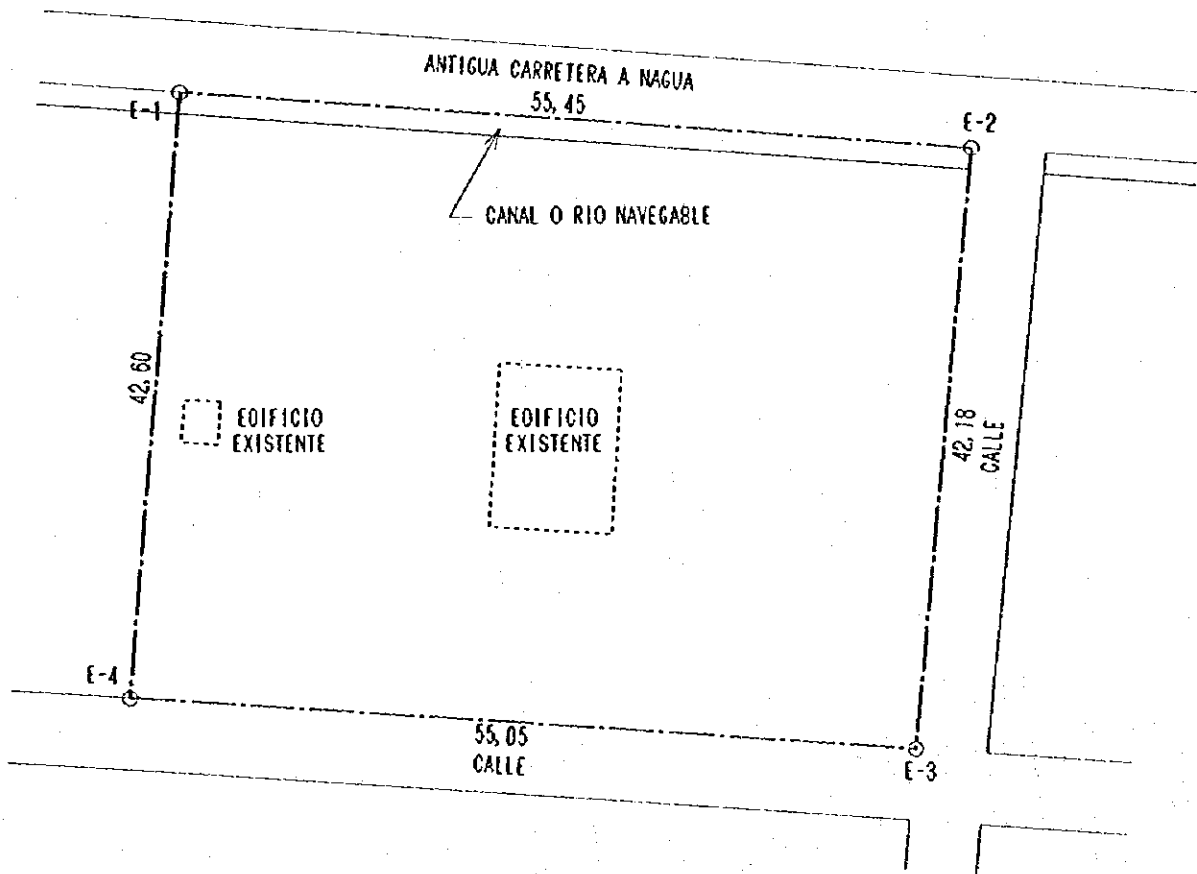

NOMBRE DE ESCUELA	LOMETA DE RINCON
NUMERO DE TERRENO	49
ESCALA	ESC-1/200
TIPO	3148



AUTOPISTA SAMANA-NAGUA

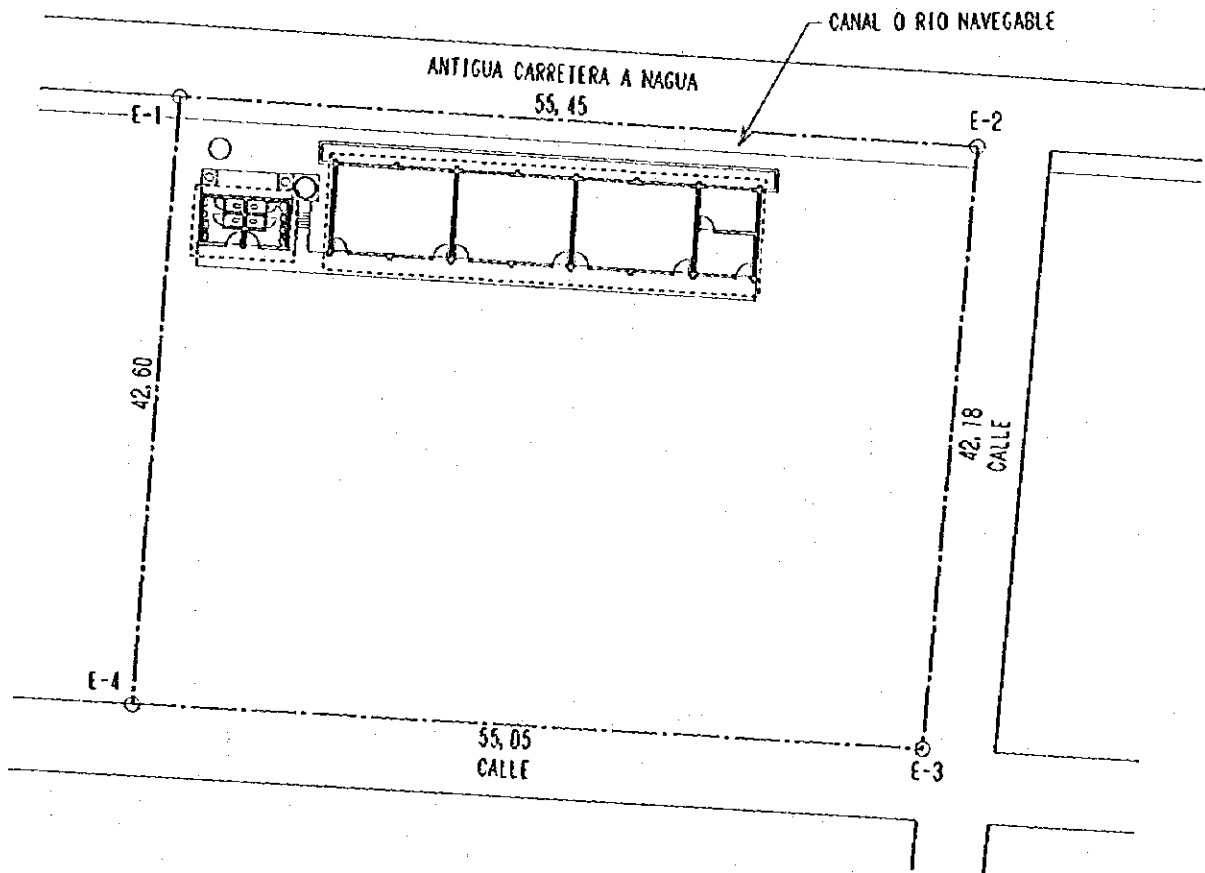

1-S-86-00-E	55,45	m ²
2-S-05-23-W	42,18	m ²
3-N-86-23-W	55,05	m ²
4-N-04-48-E	42,60	m ²

NOMBRE DE ESCUELA	LA FACTORIA
NUMERO DE TERRENO	50
ESCALA	ESC=1/500



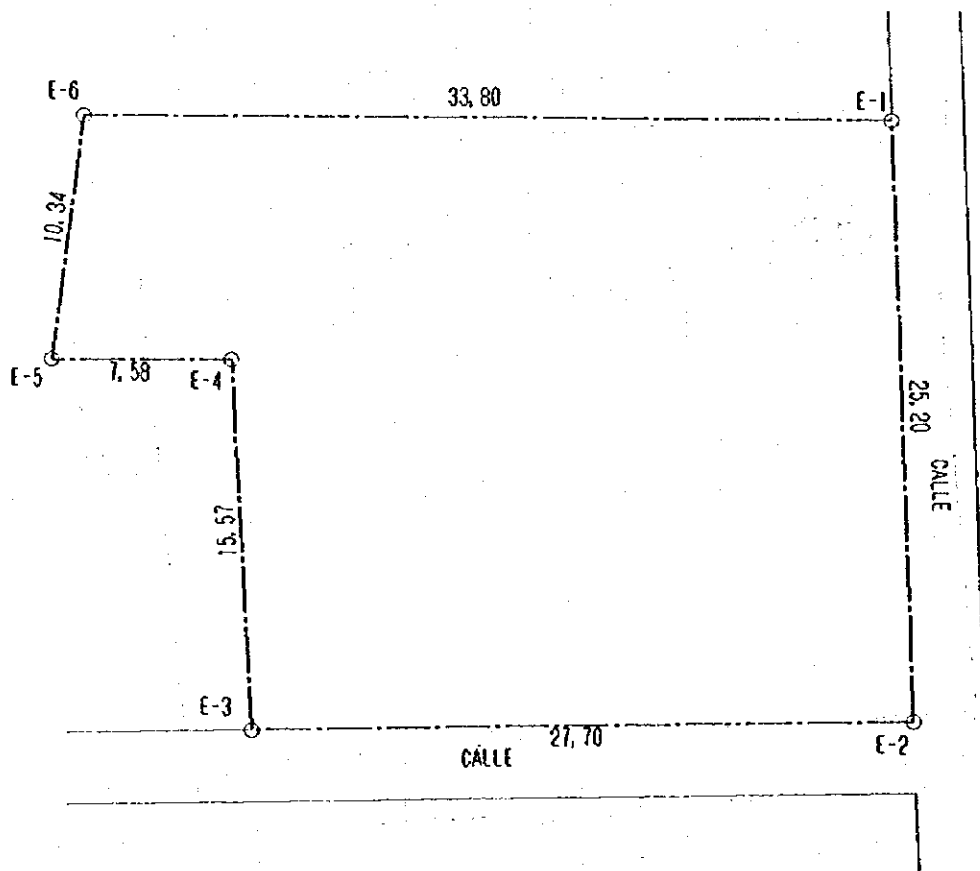

1-S-86-00-E	55,45	m ²
2-S-05-23-W	42,18	m ²
3-N-86-23-W	55,05	m ²
4-N-04-48-E	42,60	m ²

NOMBRE DE ESCUELA	LA FACTORIA
NUMERO DE TERRENO	50
ESCALA	ESC=1/500
TIPO	3S+4B



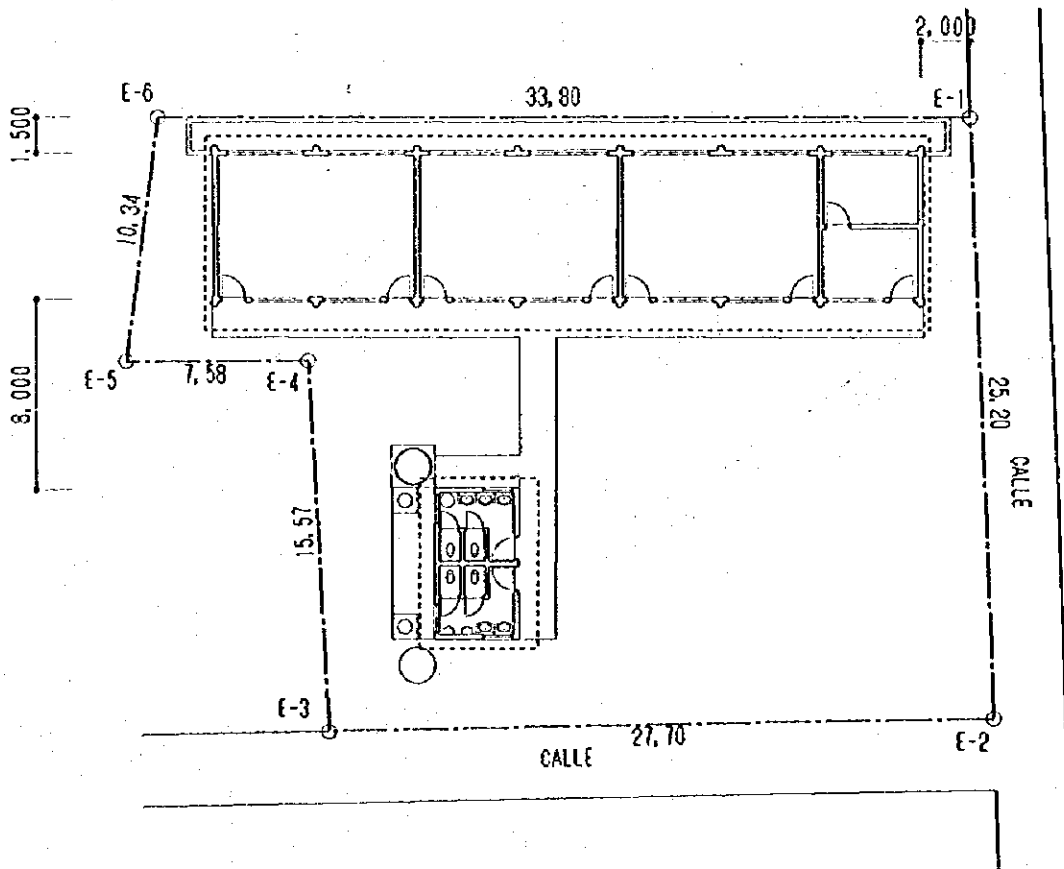

1-S-02-00-E	25,20	m ²
2-S-89-14-W	27,70	m ²
3-N-02-54-W	15,57	m ²
4-N-89-54-W	7,58	m ²
5-N-07-50-E	10,34	m ²
6-S-89-37-E	33,80	m ²

NOMBRE DE ESCUELA	LAS QUINIENTAS
NUMERO DE TERRENO	51
ESCALA	ESC=1/300



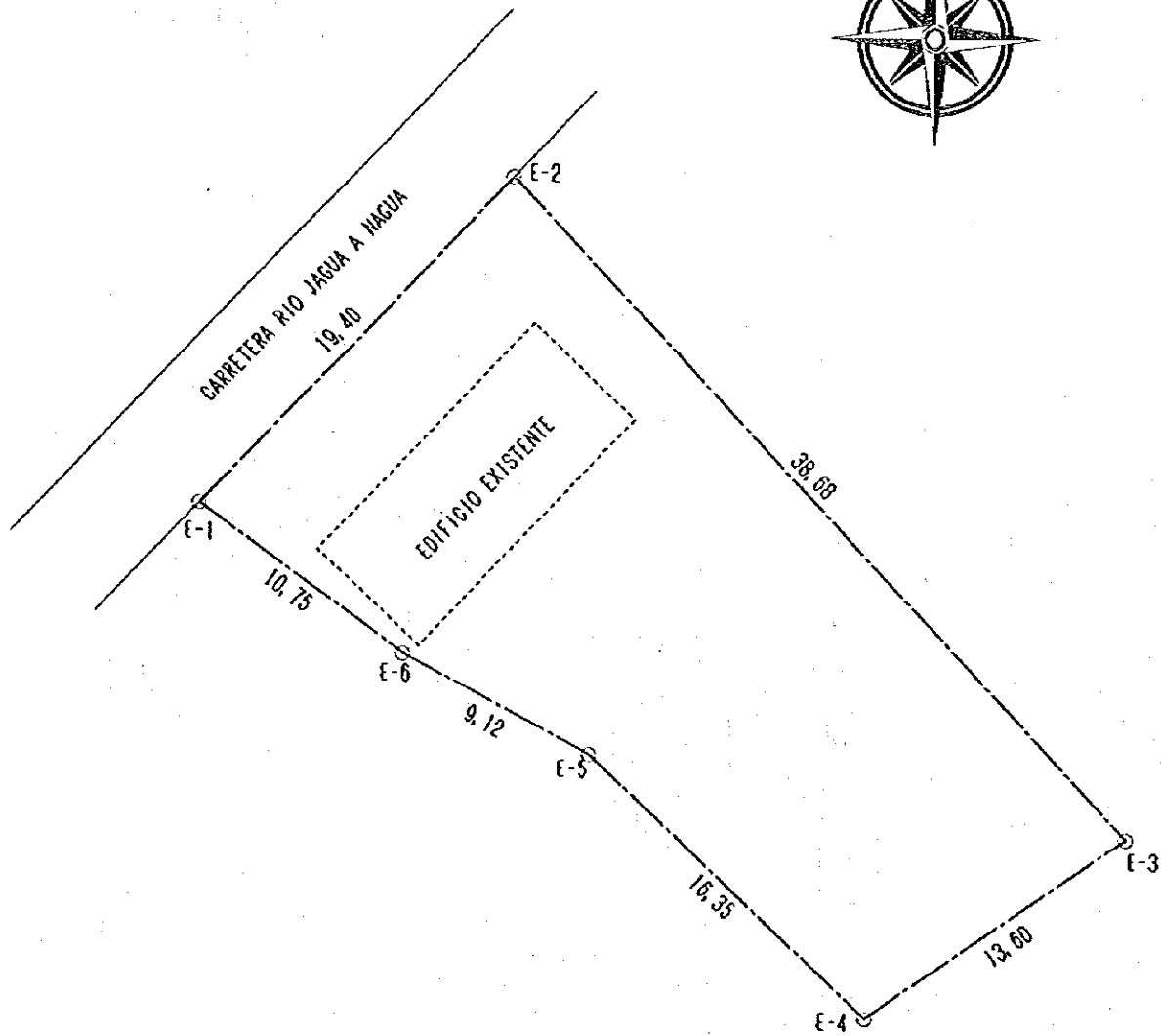

1-S-02-00-E	25,20	m ²
2-S-89-14-W	27,70	m ²
3-N-02-54-W	15,57	m ²
4-N-89-54-W	7,58	m ²
5-N-07-50-E	10,34	m ²
6-S-89-37-E	33,80	m ²

NOMBRE DE ESCUELA	LAS QUINIENTAS
NUMERO DE TERRENO	51
ESCALA	ESC=1/300
TIPO	3S+4B



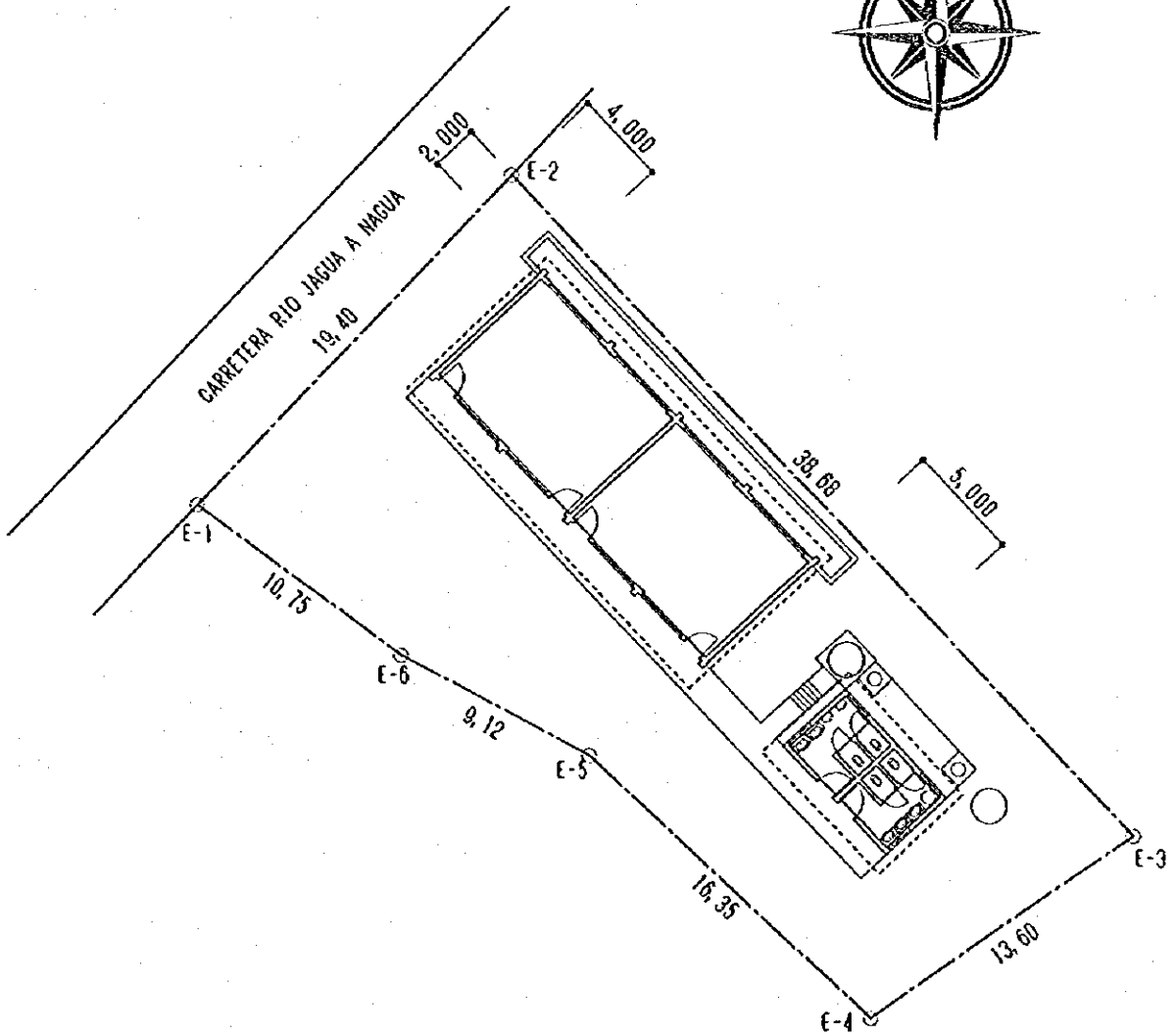

1-N-43-30-E	19,40	m ²
2-S-43-06-E	38,68	m ²
3-S-55-11-W	13,60	m ²
4-N-46-44-W	16,35	m ²
5-N-61-57-W	9,12	m ²
6-N-53-39-W	10,75	m ²

NOMBRE DE ESCUELA	PLACER BONITO
NUMERO DE TERRENO	52
ESCALA	ESC=1/300



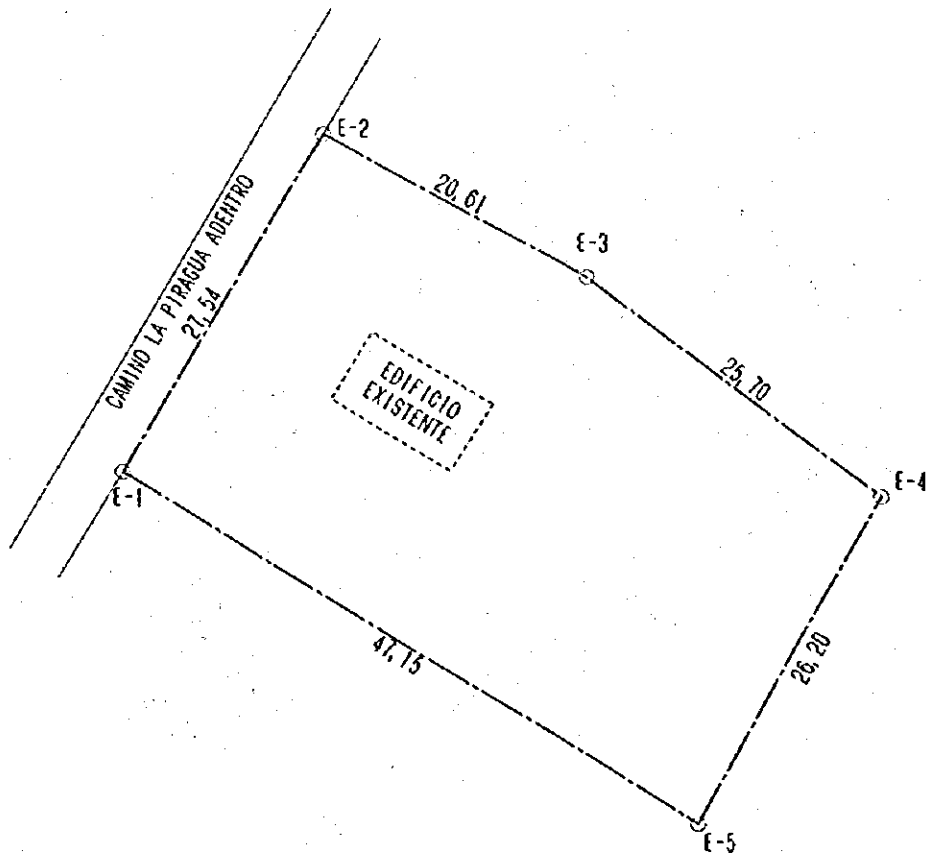

1-N-43-30-E	19,40	m ²
2-S-43-06-E	38,68	m ²
3-S-55-11-W	13,60	m ²
4-N-46-44-W	16,35	m ²
5-N-61-57-W	9,12	m ²
6-N-53-39-W	10,75	m ²

NOMBRE DE ESCUELA	PLACER BONITO
NUMERO DE TERRENO	52
ESCALA	ESC=1/300
TIPO	214B



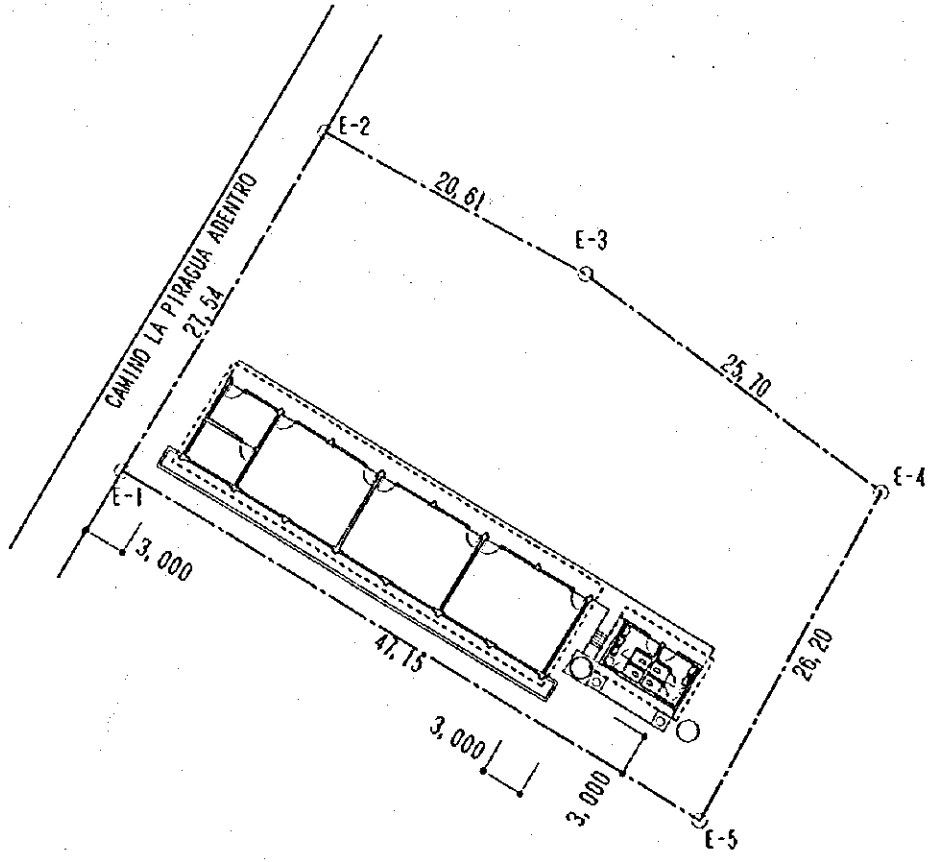

1-S-59-00-E	27,54	m ²
2-S-28-50-W	20,61	m ²
3-S-36-39-W	25,70	m ²
4-N-60-58-W	26,20	m ²
5-N-31-26-E	47,15	m ²

NOMBRE DE ESCUELA	LA PIRAGUA
NUMERO DE TERRENO	54
ESCALA	ESC=1/500



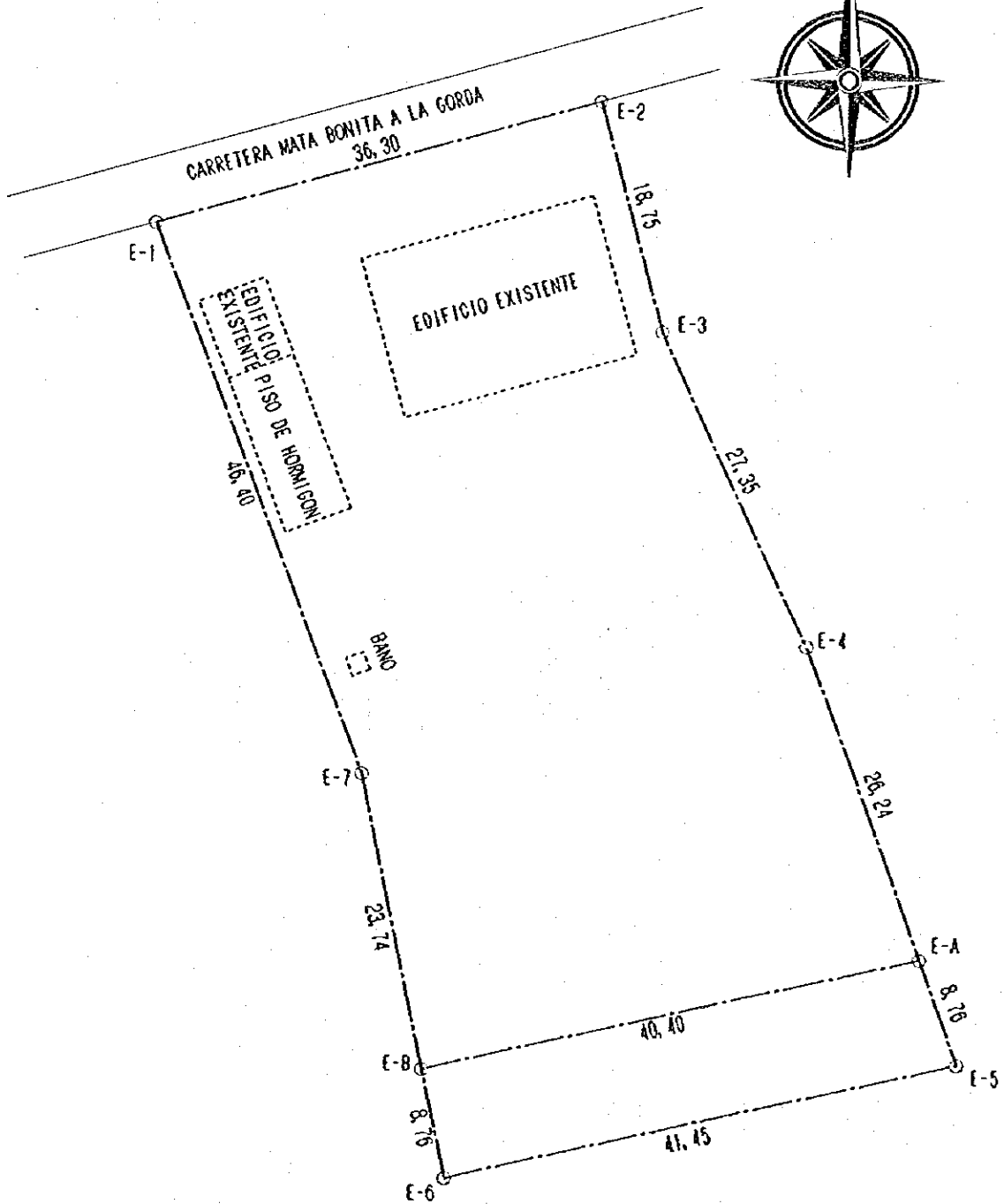

1-S-59-00-E	27,54	m ²
2-S-28-50-W	20,61	m ²
3-S-36-39-W	25,70	m ²
4-N-60-58-W	26,20	m ²
5-N-31-26-E	47,15	m ²

NOMBRE DE ESCUELA	LA PIRAGUA
NUMERO DE TERRENO	54
ESCALA	ESC=1/500
TIPO	3S14B



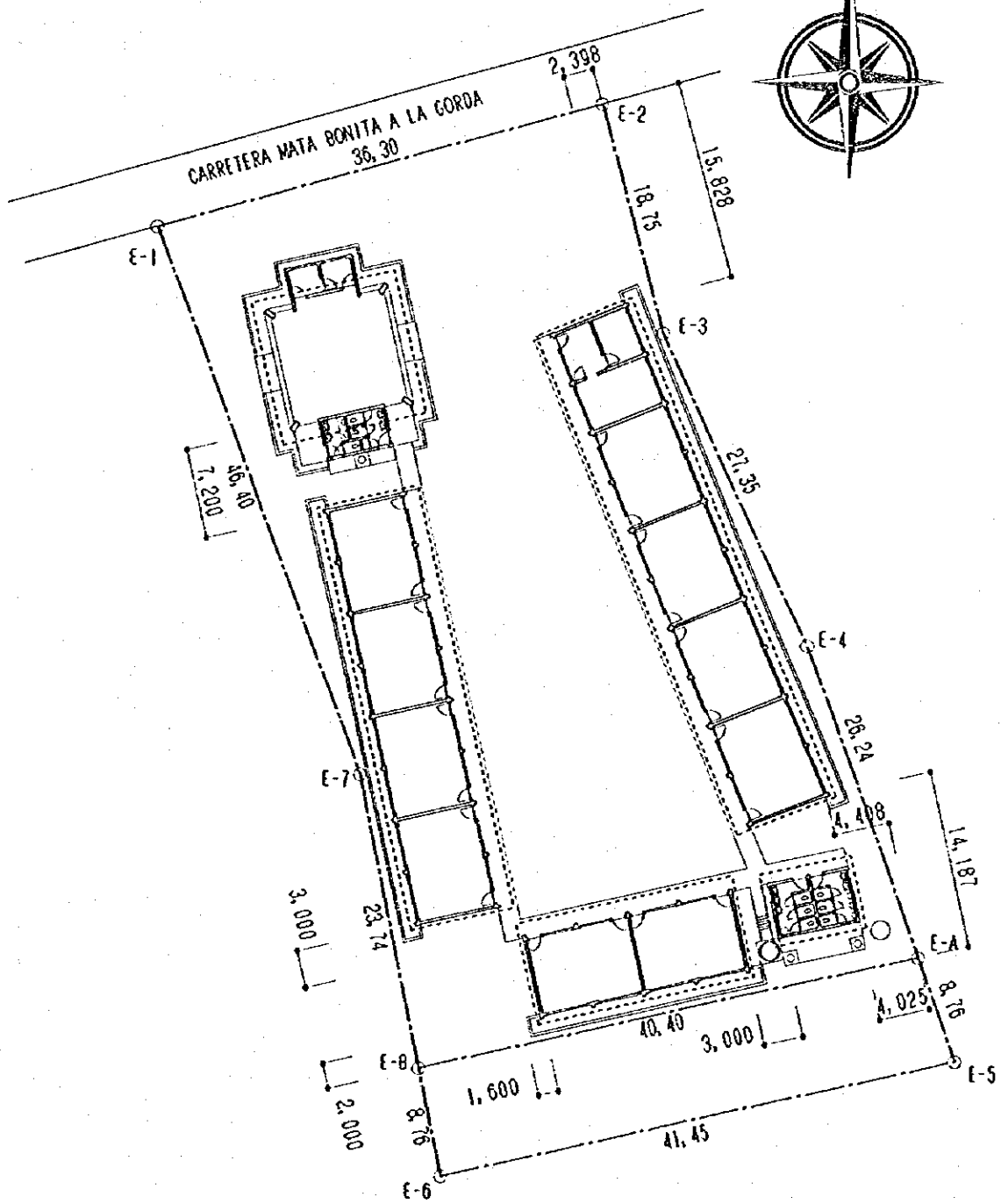

1-N-74-30-E	36,30	m ²
2-S-15-18-E	18,75	m ²
3-S-24-36-E	27,35	m ²
4-S-19-46-E	35,00	m ²
5-S-77-12-W	41,45	m ²
6-N-11-34-W	32,50	m ²
7-N-20-25-W	46,40	m ²

NOMBRE DE ESCUELA	MATA BONITA
NUMERO DE TERRENO	55
ESCALA	ESC=1/500



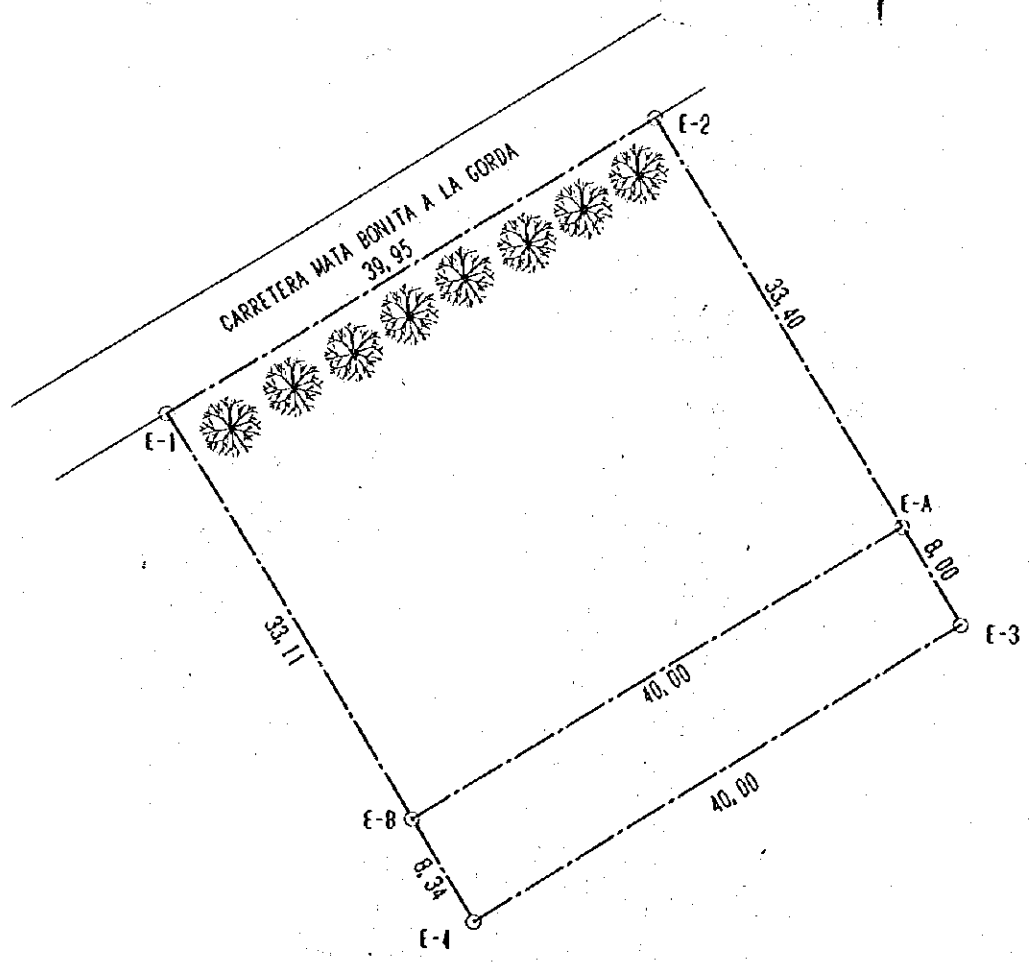

1-N-74-30-E	36,30	m ²
2-S-15-18-E	18,75	m ²
3-S-24-36-E	27,35	m ²
4-S-19-46-E	35,00	m ²
5-S-77-12-W	41,45	m ²
6-N-11-34-W	32,50	m ²
7-N-20-25-W	46,40	m ²

NOMBRE DE ESCUELA	MATA BONITA
NUMERO DE TERRENO	55
ESCALA	ESC=1/500
TIPO	(4L+4+2)E68+H



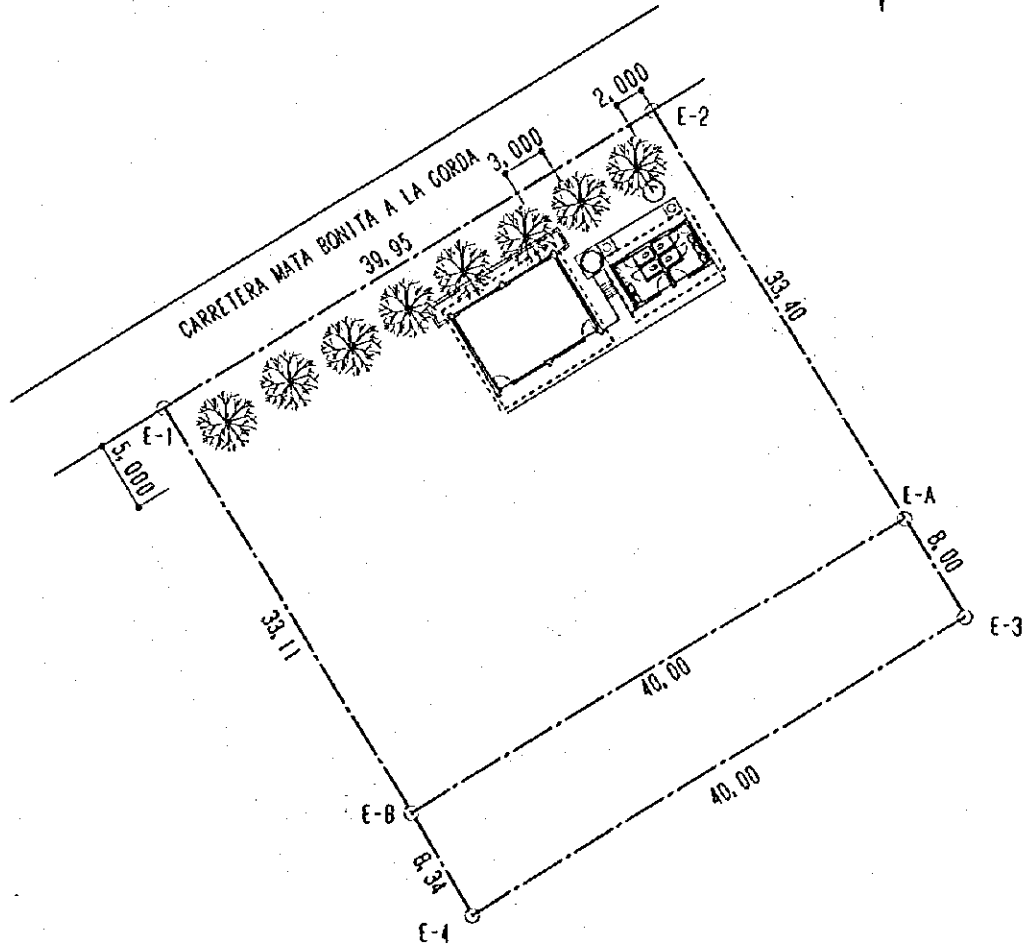

1-N-59-00-E	39,95	m ²
2-S-31-00-E	41,40	m ²
3-S-58-59-W	40,00	m ²
4-N-31-00-W	41,45	m ²

NOMBRE DE ESCUELA	GUARPO
NUMERO DE TERRENO	57
ESCALA	ESC=1/500



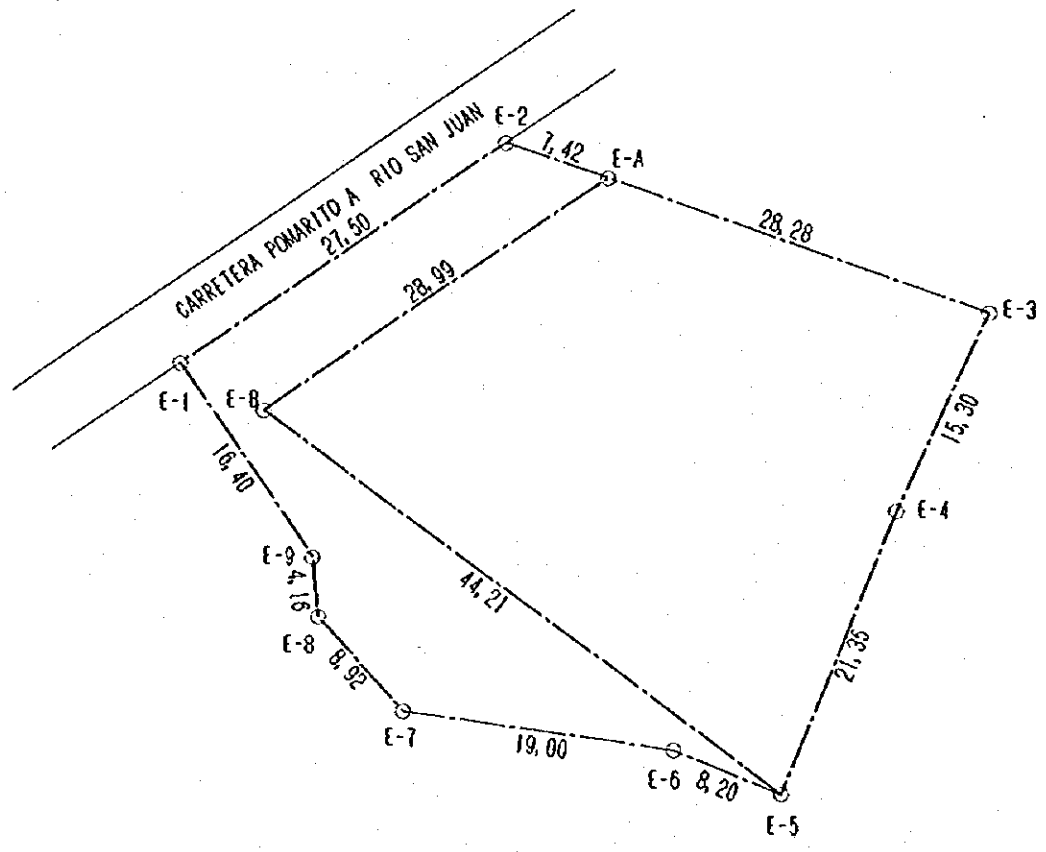

1-N-59-00-E	39,95	m ²
2-S-31-00-E	41,40	m ²
3-S-58-59-W	40,00	m ²
4-N-31-00-W	41,45	m ²

NOMBRE DE ESCUELA	GUARPO
NUMERO DE TERRENO	57
ESCALA	ESC=1/500
TIPO	1148



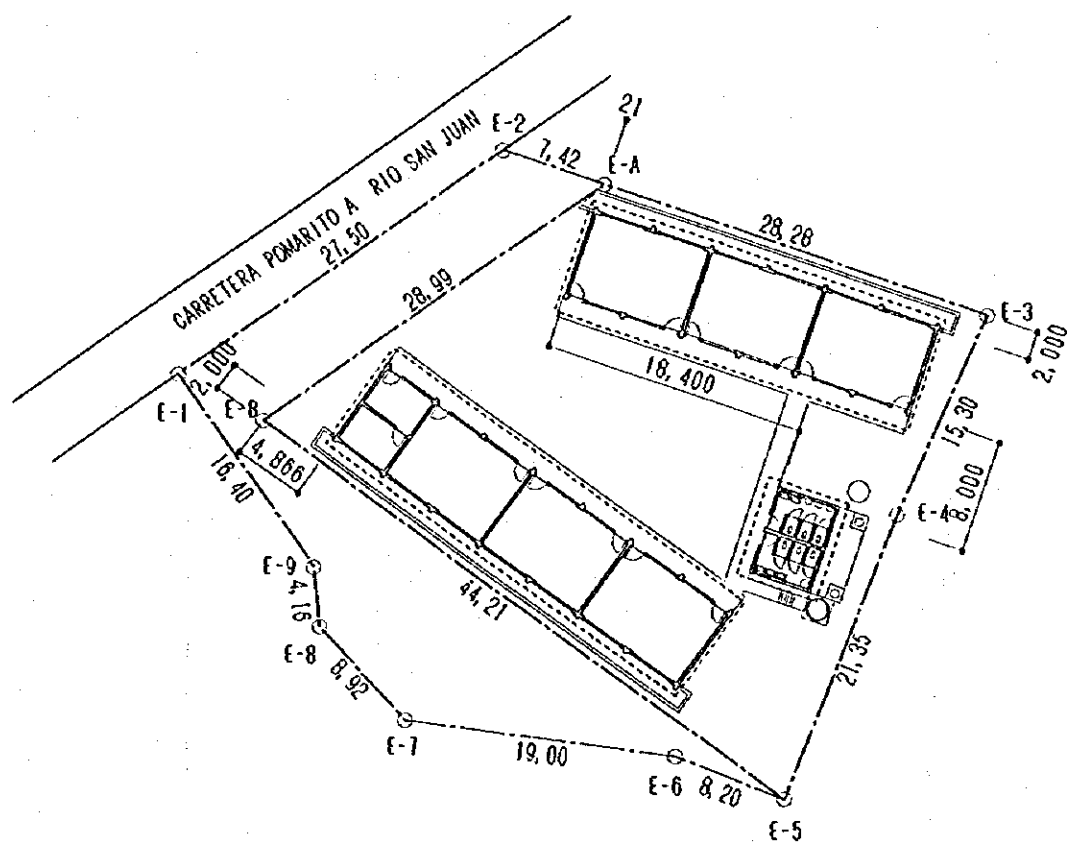

1-N-55-30-E	27,50	m ²
2-S-70-59-E	35,70	m ²
3-S-24-35-W	15,30	m ²
4-S-21-42-W	21,35	m ²
5-N-68-32-W	8,20	m ²
6-N-82-13-W	19,00	m ²
7-N-42-42-W	8,92	m ²
8-N-05-43-W	4,16	m ²
9-N-34-20-W	16,40	m ²

NOMBRE DE ESCUELA	BEJUCO ALAMBRE
NUMERO DE TERRENO	58
ESCALA	ESC=1/500



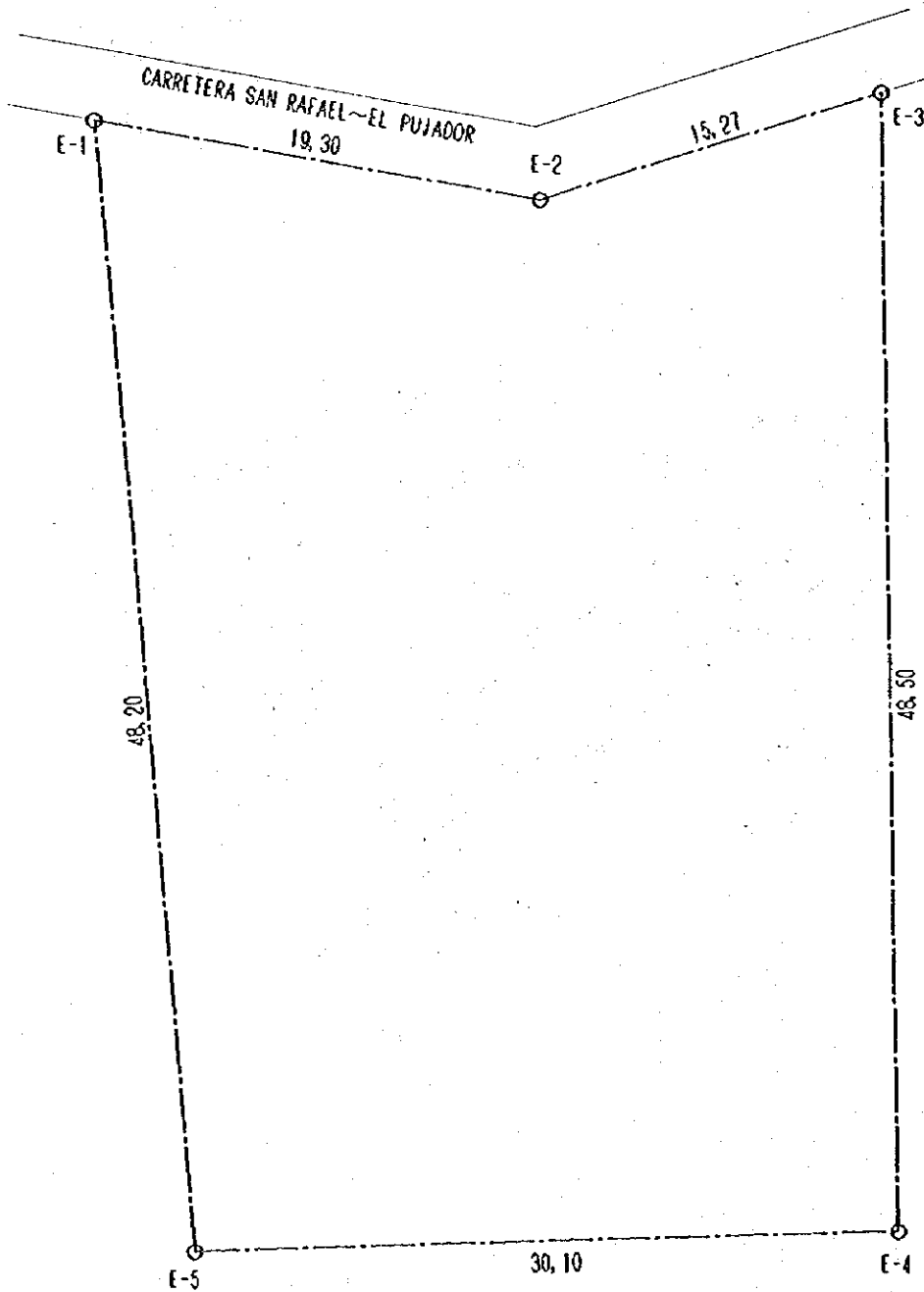

1-N-55-30-E	27,50	m ²
2-S-70-59-E	35,70	m ²
3-S-24-35-W	15,30	m ²
4-S-21-42-W	21,35	m ²
5-N-68-32-W	8,20	m ²
6-N-82-13-W	19,00	m ²
7-N-42-42-W	8,92	m ²
8-N-05-43-W	4,16	m ²
9-N-34-20-W	16,40	m ²

NOMBRE DE ESCUELA	BEJUCO ALAMBRE
NUMERO DE TERRENO	58
ESCALA	ESC=1/500
TIPO	(3513)16B



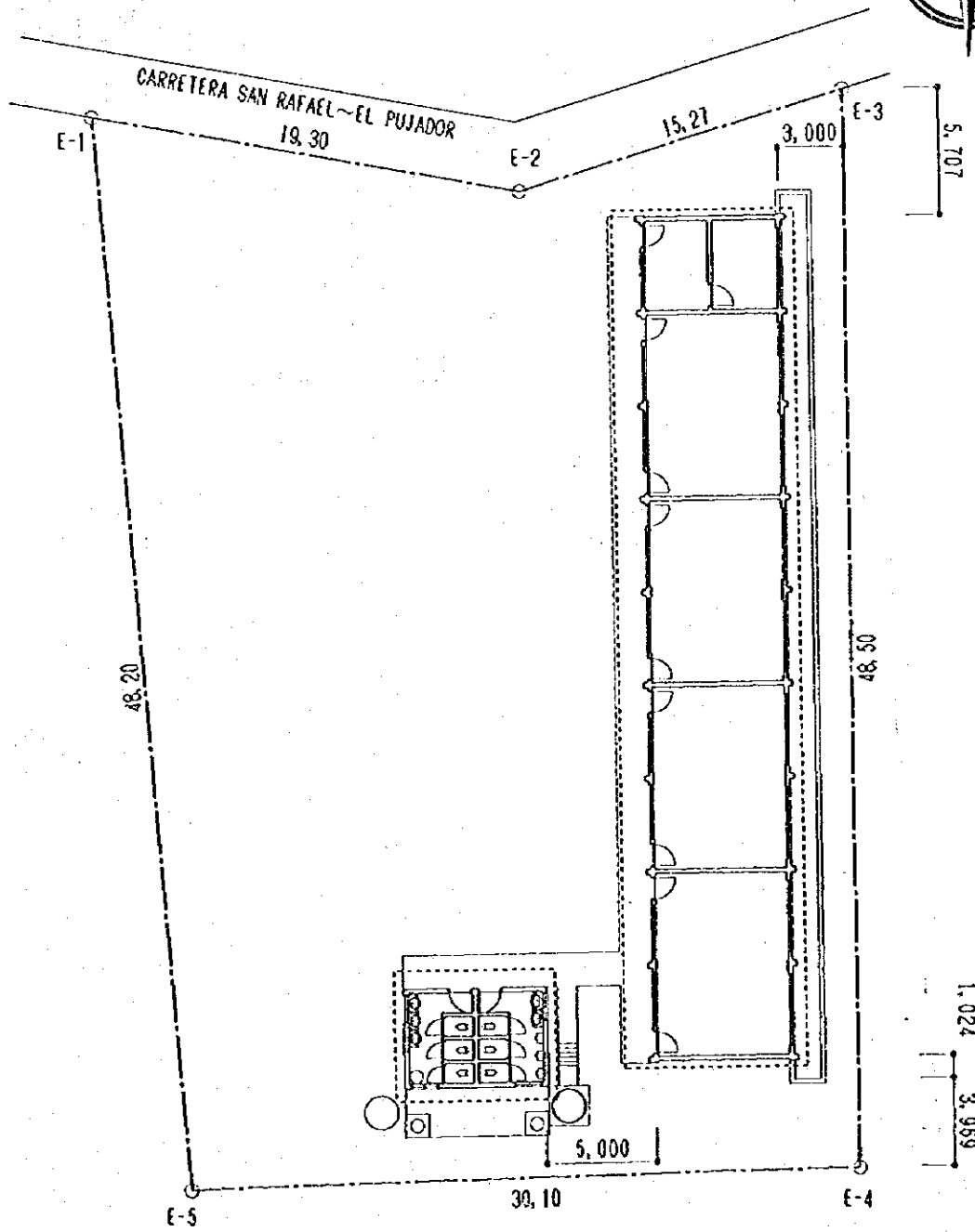

1-S-10-00-W	19,30	m ²
2-S-17-25-E	15,27	m ²
3-N-89-04-W	48,50	m ²
4-N-01-52-W	30,10	m ²
5-N-87-00-E	48,20	m ²

NOMBRE DE ESCUELA	EL PUJADOR
NUMERO DE TERRENO	59
ESCALA	ESC=1/300



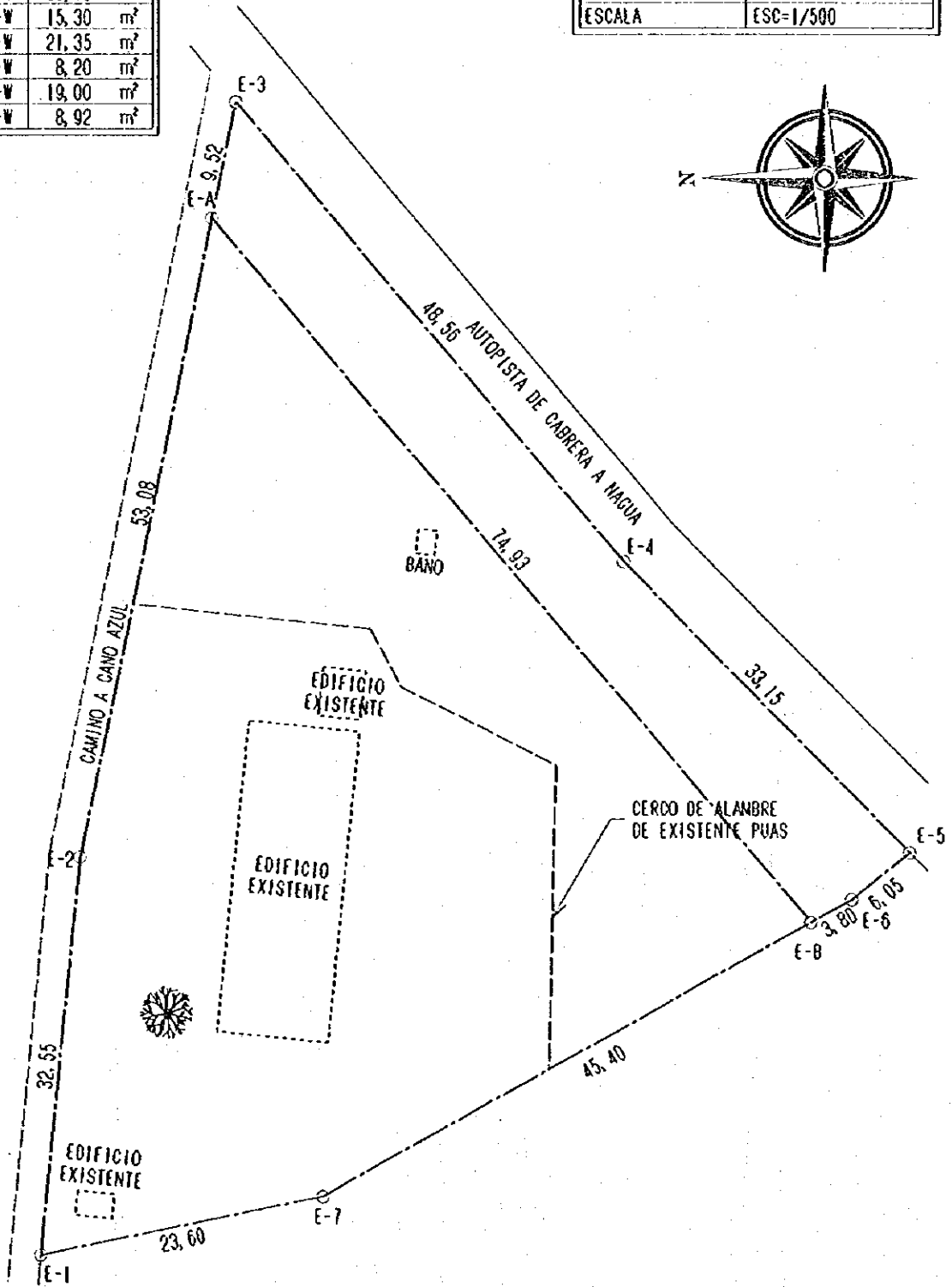

1-S-10-00-W	19,30	m ²
2-S-17-25-E	15,27	m ²
3-N-89-04-W	48,50	m ²
4-N-01-52-W	30,10	m ²
5-N-87-00-E	48,20	m ²

NOMBRE DE ESCUELA	EL PUJADOR
NUMERO DE TERRENO	59
ESCALA	ESC=1/300
TIPO	49168



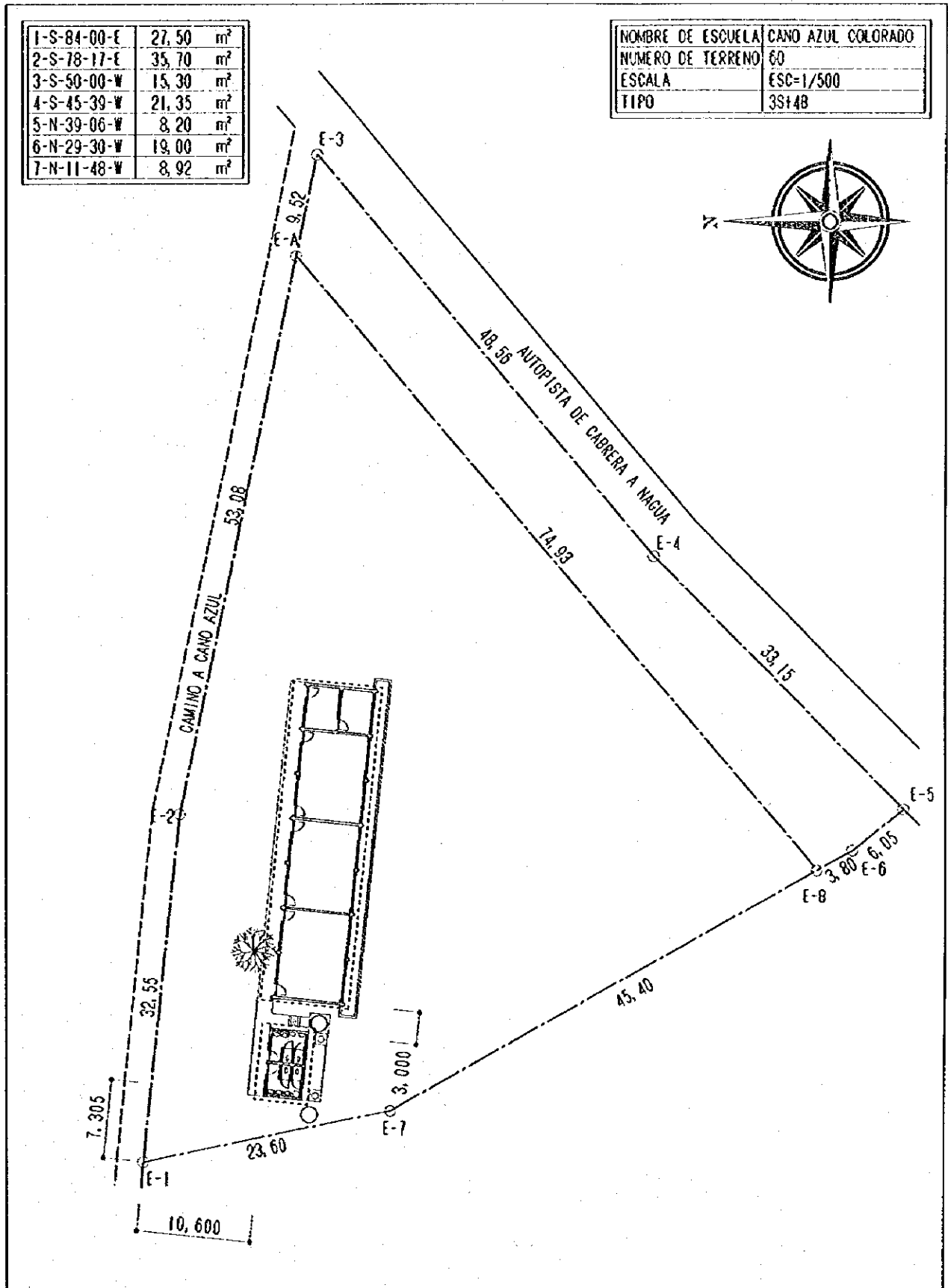

1-S-84-00-E	27,50	m ²
2-S-78-17-E	35,70	m ²
3-S-50-00-W	15,30	m ²
4-S-45-39-W	21,35	m ²
5-N-39-06-W	8,20	m ²
6-N-29-30-W	19,00	m ²
7-N-11-48-W	8,92	m ²

NOMBRE DE ESCUELA	CANO AZUL COLORADO
NUMERO DE TERRENO	60
ESCALA	ESC=1/500



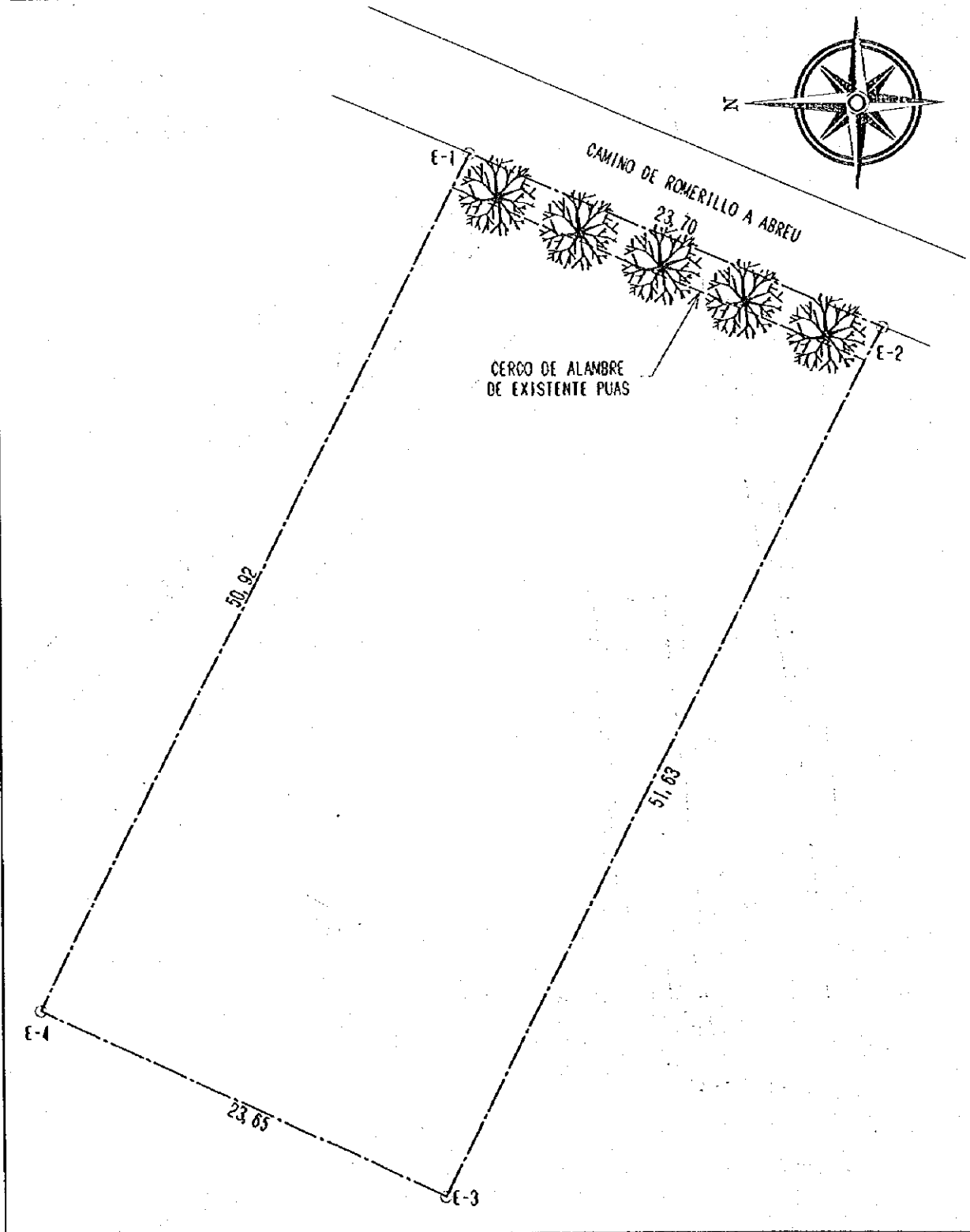
1-S-84-00-E	27,50	m ²
2-S-78-17-E	35,70	m ²
3-S-50-00-W	15,30	m ²
4-S-45-39-W	21,35	m ²
5-N-39-06-W	8,20	m ²
6-N-29-30-W	19,00	m ²
7-N-11-48-W	8,92	m ²

NOMBRE DE ESCUELA	CANO AZUL COLORADO
NUMERO DE TERRENO	60
ESCALA	ESC=1/500
TIPO	3S+4B



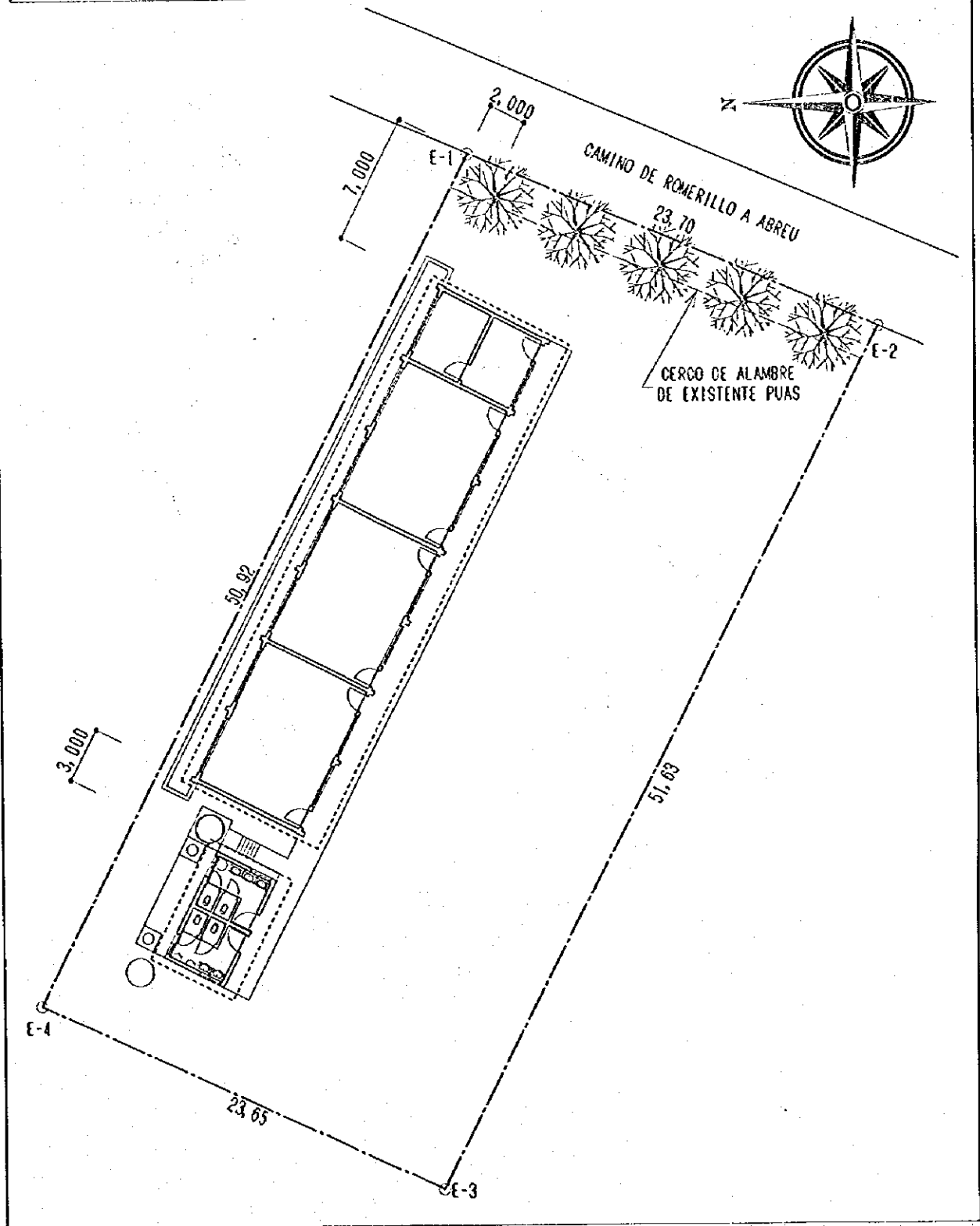

1-S-23-00-W	23,70	m ²
2-N-62-56-W	51,63	m ²
3-N-24-47-E	23,65	m ²
4-S-62-56-E	50,92	m ²

NOMBRE DE ESCUELA	LOS ROMERILLOS
NUMERO DE TERRENO	61
ESCALA	ESC=1/300



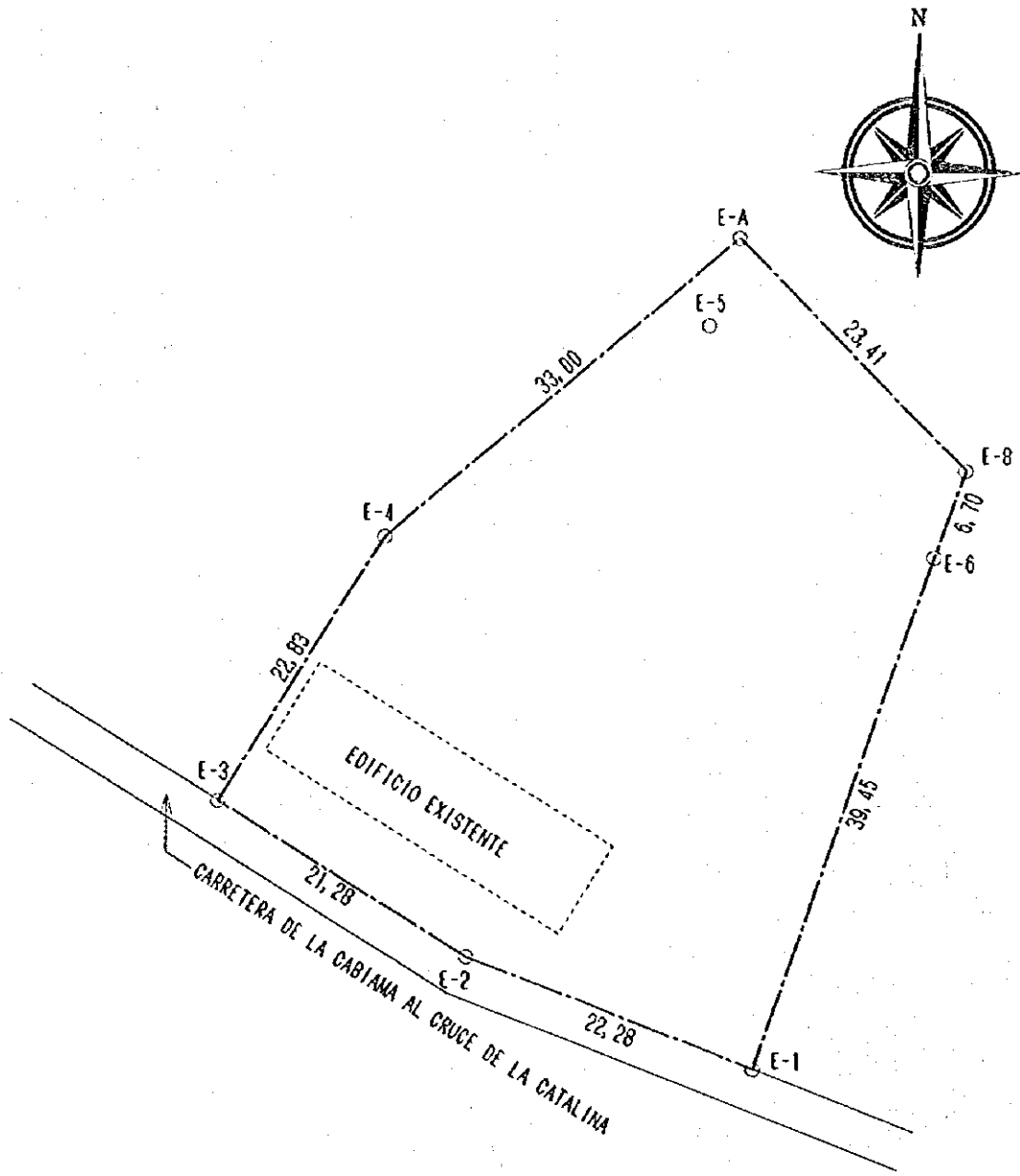
1-S-23-00-W	23,70	m ²
2-N-62-56-W	51,63	m ²
3-N-24-47-E	23,65	m ²
4-S-62-56-E	50,92	m ²

NOMBRE DE ESCUELA	LOS ROMERILLOS
NUMERO DE TERRENO	61
ESCALA	ESC=1/300
TIPO	3S14B



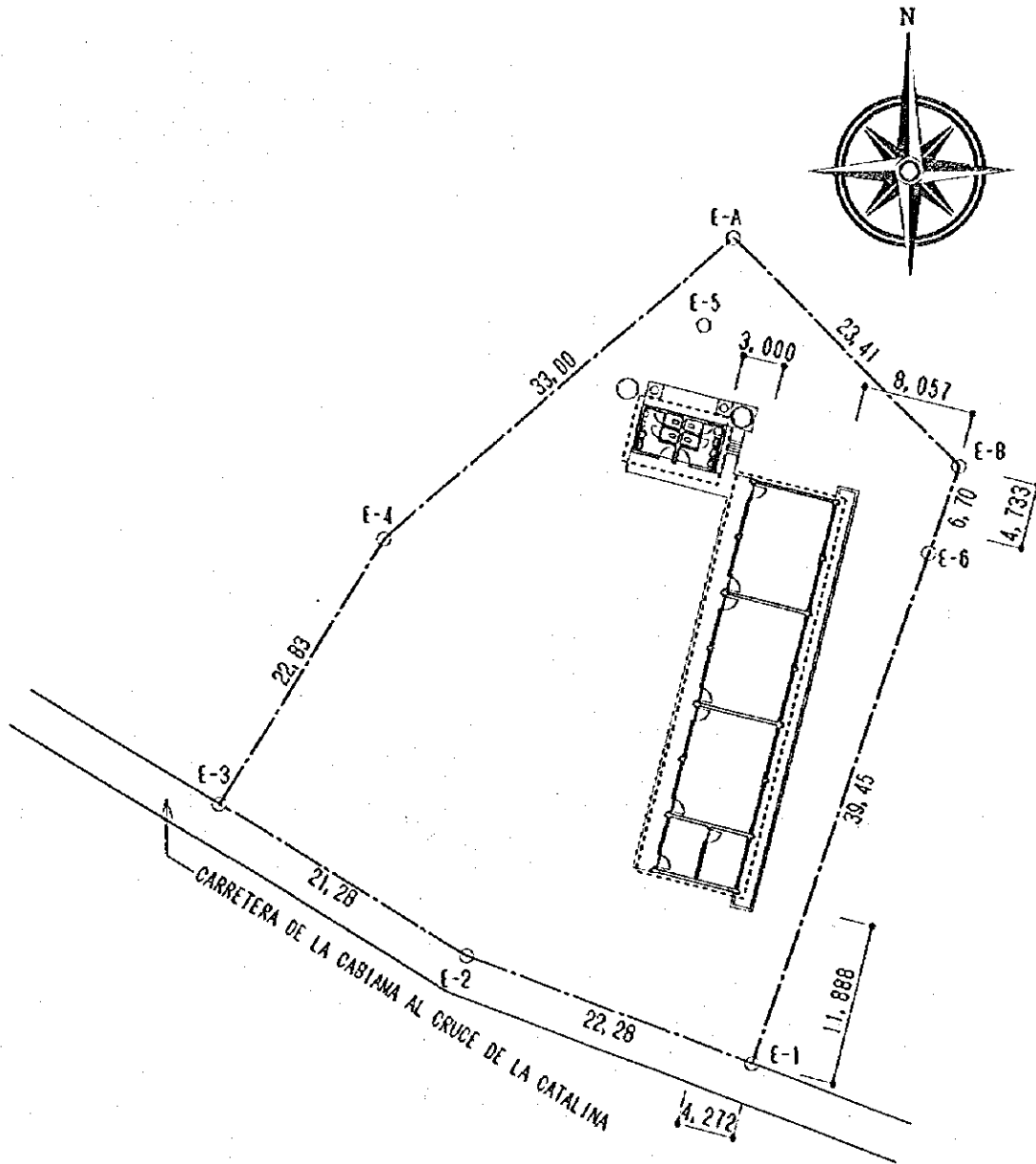
1-N-69-00-W	22,28	m ²
2-N-58-07-W	21,28	m ²
3-N-32-01-E	22,83	m ²
4-N-56-33-E	28,00	m ²
5-S-44-23-E	23,41	m ²
6-S-19-20-W	39,45	m ²

NOMBRE DE ESCUELA	LA CABIRMA
NUMERO DE TERRENO	62
ESCALA	ESC=1/500



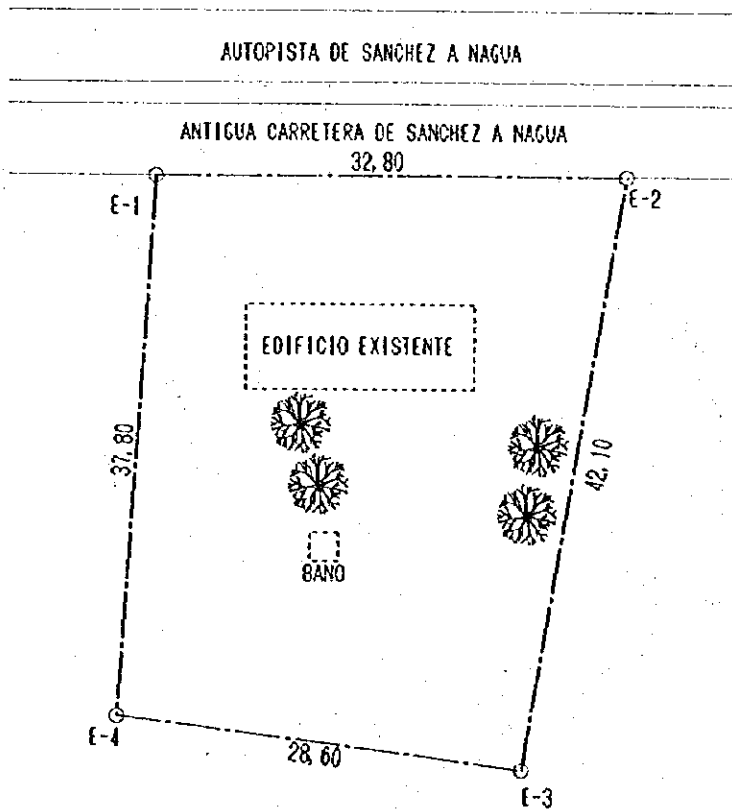

1-N-69-00-W	22,28	m ²
2-N-58-07-W	21,28	m ²
3-N-32-01-E	22,83	m ²
4-N-56-33-E	28,00	m ²
5-S-44-23-E	23,41	m ²
6-S-19-20-W	39,45	m ²

NOMBRE DE ESCUELA	LA CABIRMA
NUMERO DE TERRENO	62
ESCALA	ESC=1/500
TIPO	3S148



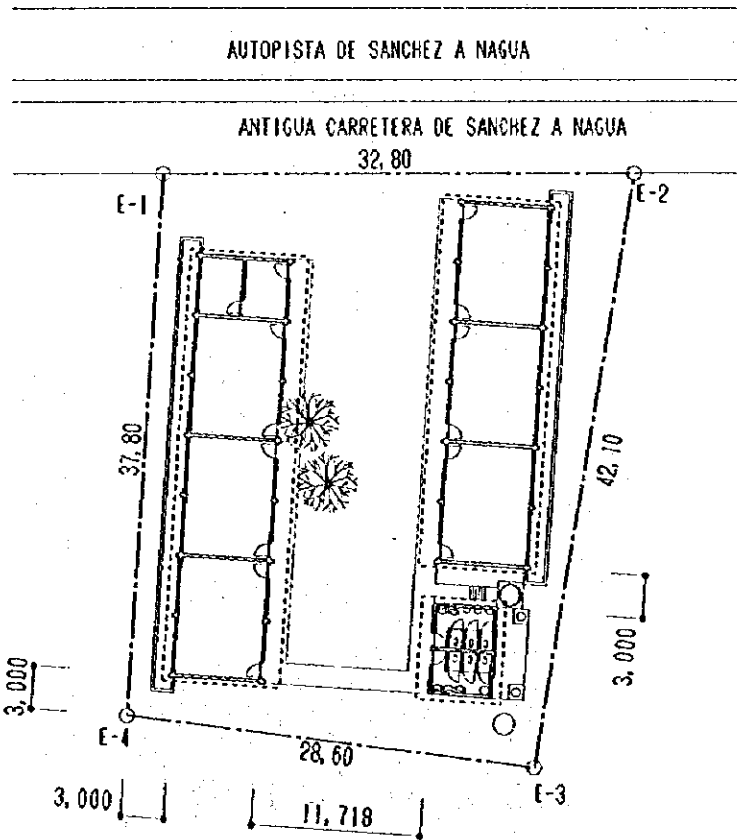

1-E-FRANCO	32,80	m ²
2-S-09-38-W	42,10	m ²
3-N-82-38-W	28,60	m ²
4-N-03-56-E	37,80	m ²

NOMBRE DE ESCUELA	LA CANOA
NUMERO DE TERRENO	OP-3
ESCALA	ESC=1/500



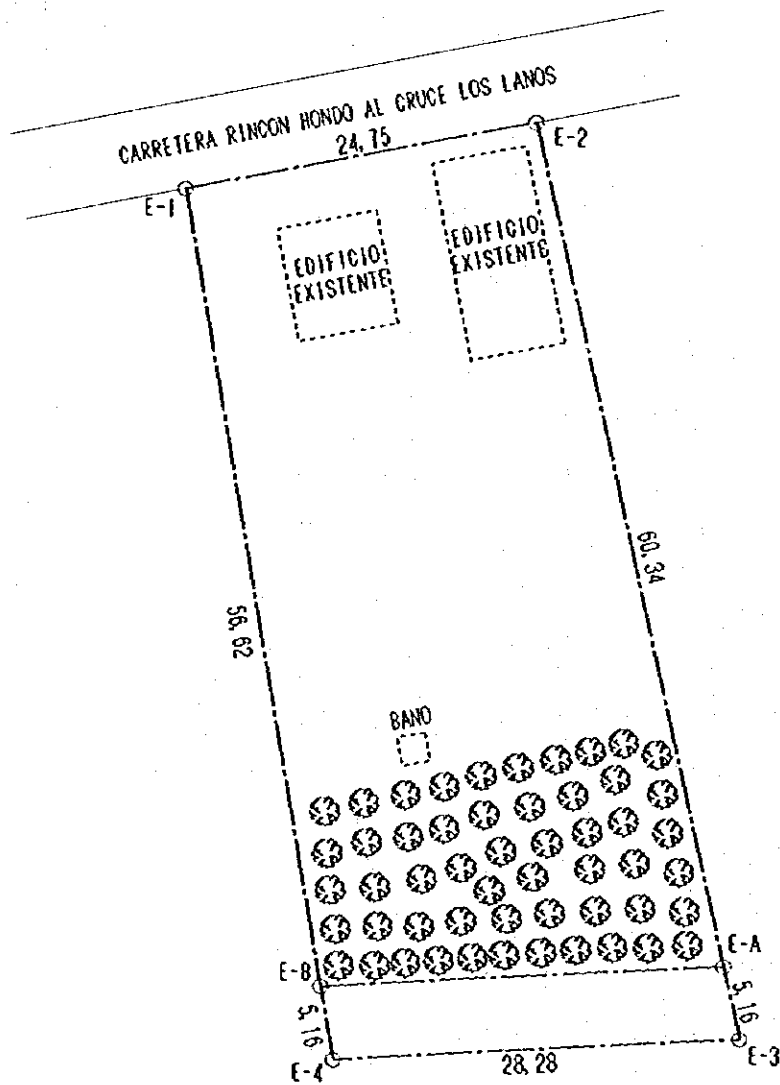

1-E-FRANCO	32,80	m ²
2-S-09-38-W	42,10	m ²
3-N-82-38-W	28,60	m ²
4-N-03-56-E	37,80	m ²

NOMBRE DE ESCUELA	LA CANOA
NUMERO DE TERRENO	OP-3
ESCALA	ESC=1/500
TIPO	(3S13) 168



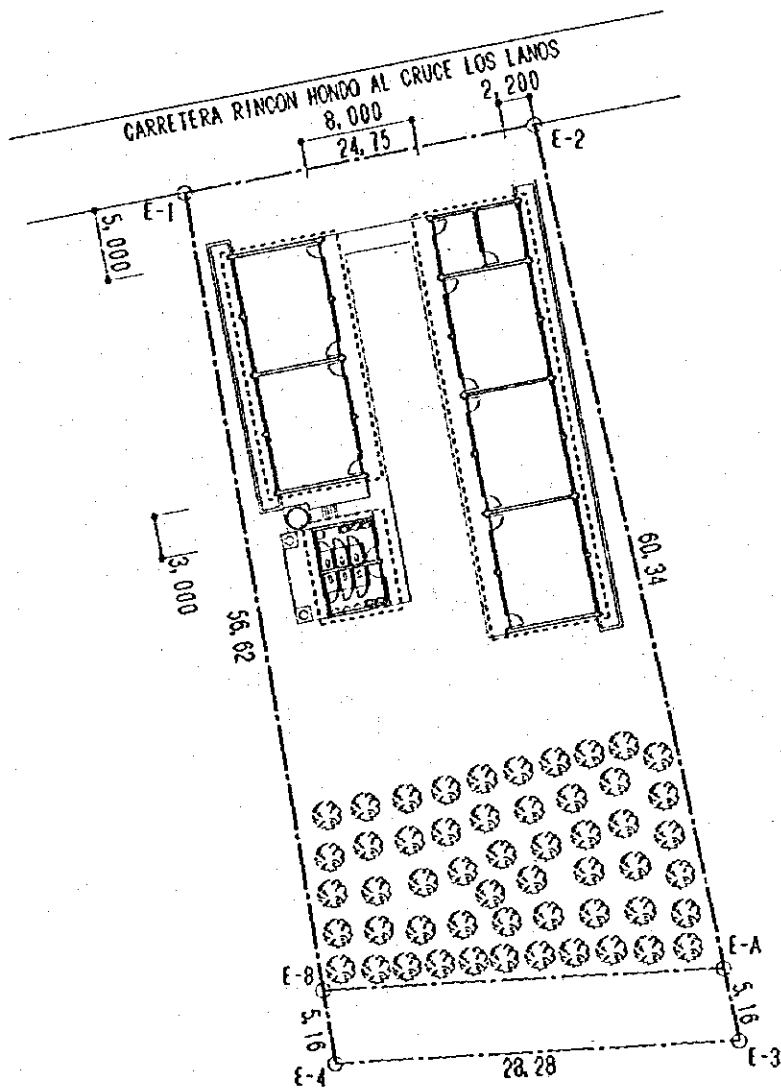

1-N-11-00-W	24,75	m ²
2-N-77-20-E	65,50	m ²
3-S-03-13-E	28,28	m ²
4-S-86-15-W	61,78	m ²

NOMBRE DE ESCUELA	RINCON HONDO
NUMERO DE TERRENO	OP-4
ESCALA	ESC=1/500



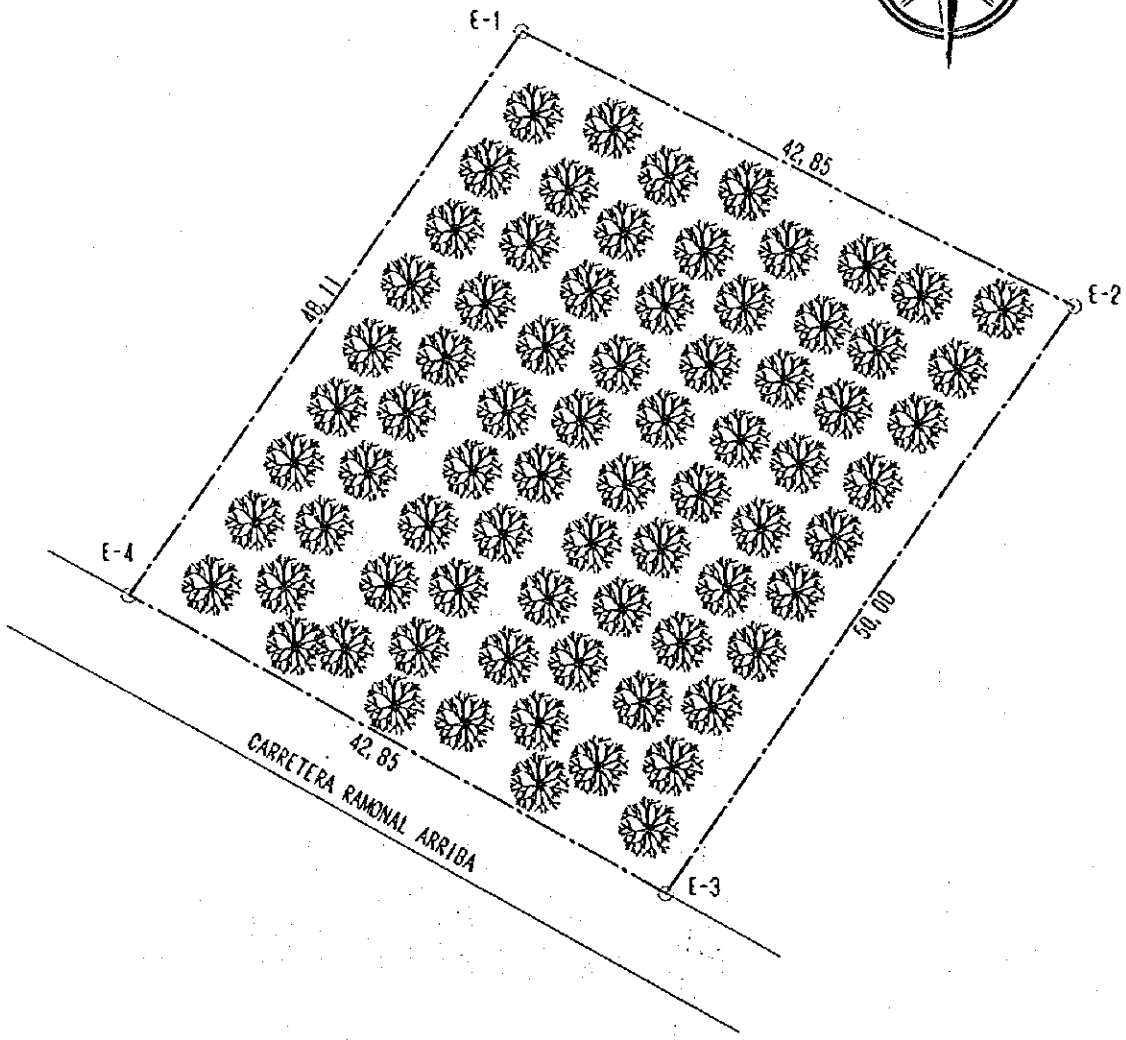

1-N-11-00-W	24,75	m ²
2-N-77-20-E	65,50	m ²
3-S-03-13-E	28,28	m ²
4-S-86-15-W	61,78	m ²

NOMBRE DE ESCUELA	RINCON HONDO
NUMERO DE TERRENO	OP-4
ESCALA	ESC=1/500
TIPO	(3S+2)16B



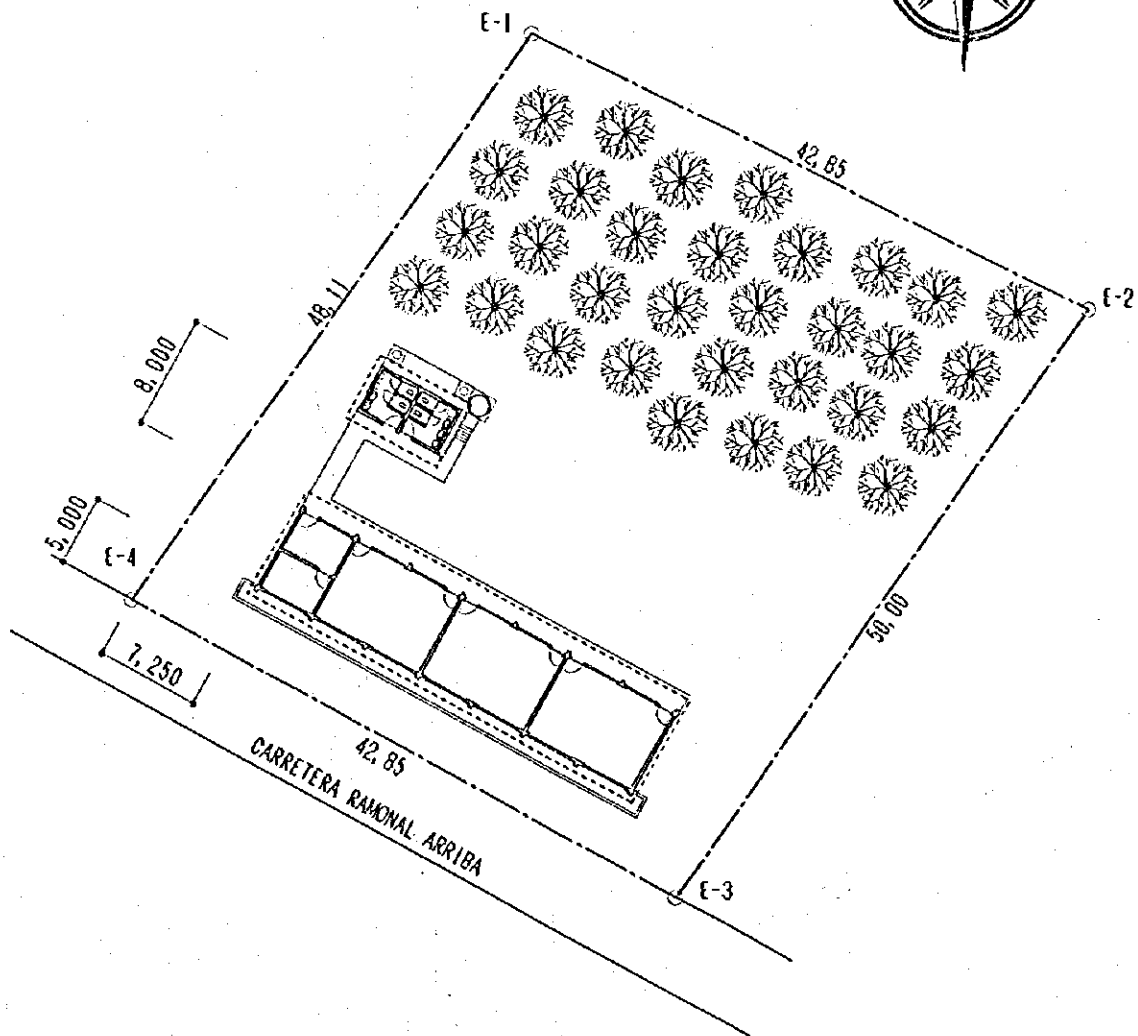

1-S-63-16-E	42,85	m ²
2-S-35-00-W	50,00	m ²
3-N-60-43-W	42,85	m ²
4-N-35-16-E	48,11	m ²

NOMBRE DE ESCUELA	RAMONAL ARRIBA
NUMERO DE TERRENO	OP-6
ESCALA	ESC=1/500



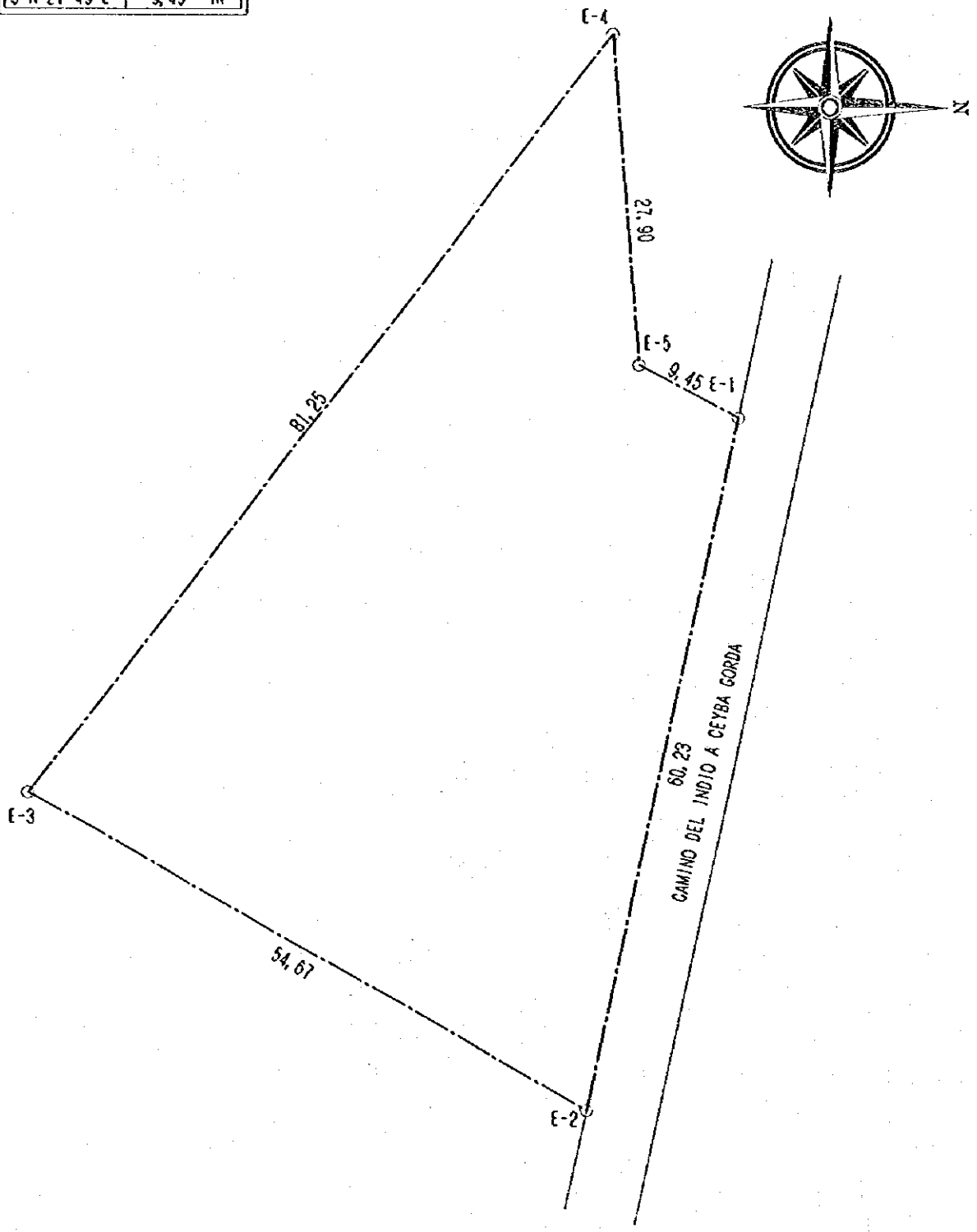
1-S-63-16-E	42,85	m ²
2-S-35-00-W	50,00	m ²
3-N-60-43-W	42,85	m ²
4-N-35-16-E	48,11	m ²

NOMBRE DE ESCUELA	RAMONAL ARRIBA
NUMERO DE TERRENO	OP-6
ESCALA	ESC=1/500
TIPO	3S14B



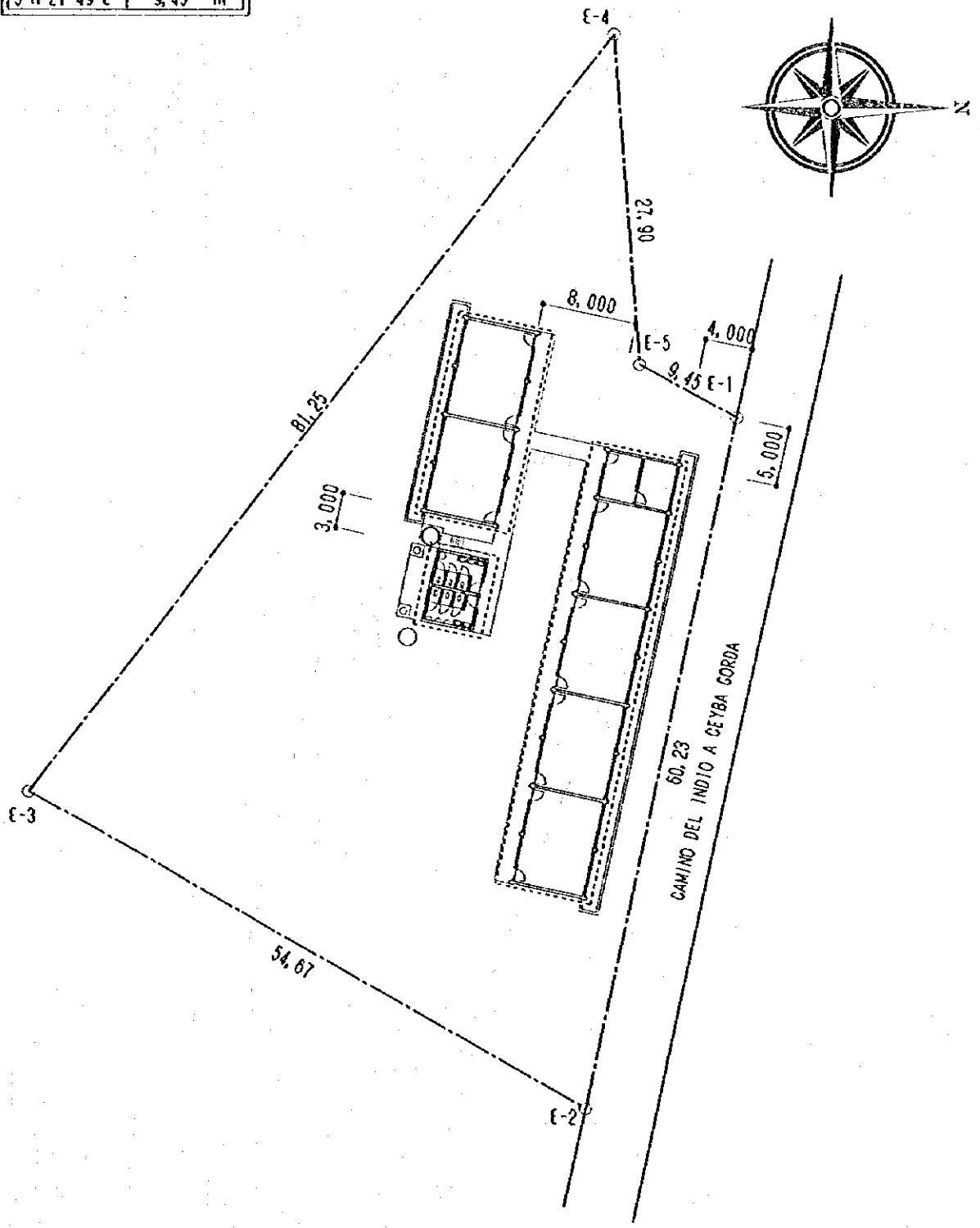
1-S-78-00-E	60,23	m ²
2-S-29-19-W	54,67	m ²
3-N-52-27-W	81,25	m ²
4-N-85-13-E	27,90	m ²
5-N-27-49-E	9,45	m ²

NOMBRE DE ESCUELA	EL INDIO
NUMERO DE TERRENO	QP-7
ESCALA	ESC=1/500



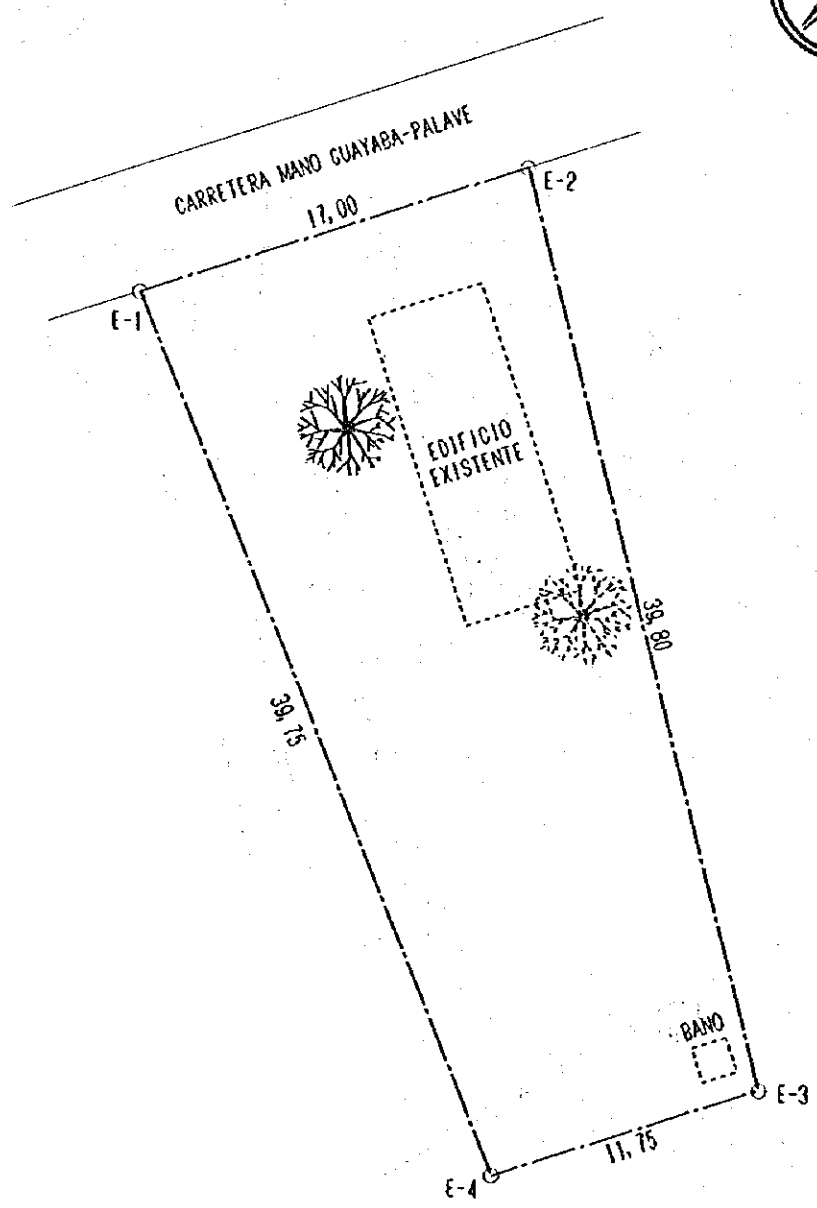

1-S-78-00-E	60,23	m ²
2-S-29-19-W	54,67	m ²
3-N-52-27-W	81,25	m ²
4-N-85-13-E	27,90	m ²
5-N-27-49-E	9,45	m ²

NOMBRE DE ESCUELA	EL INDIO
NUMERO DE TERRENO	OP-7
ESCALA	ESC-1/500
TIPO	(4S+2)16B



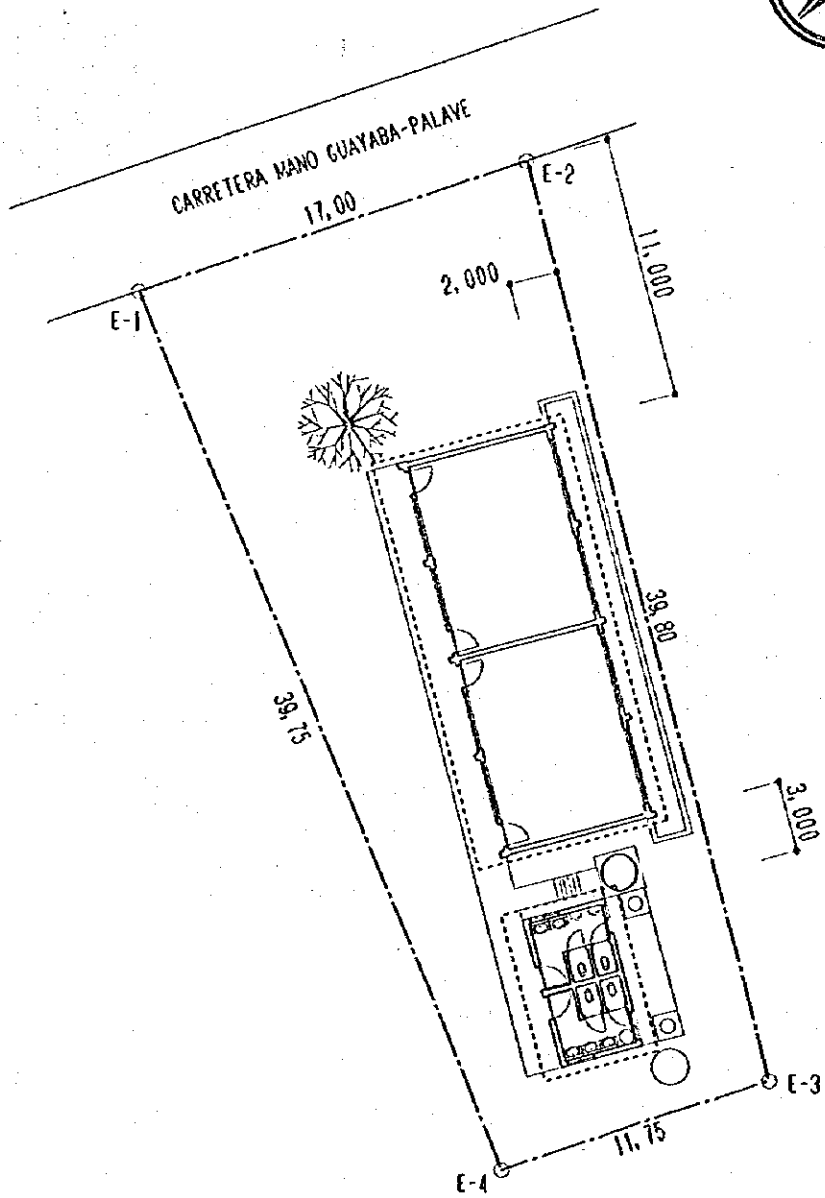

1-N-18-00-W	17,00	m ²
2-N-75-45-E	39,80	m ²
3-S-17-52-E	11,75	m ²
4-S-68-06-W	39,75	m ²

NOMBRE DE ESCUELA	BUENAS NOCHES
NUMERO DE TERRENO	OP-8
ESCALA	ESC=1/300



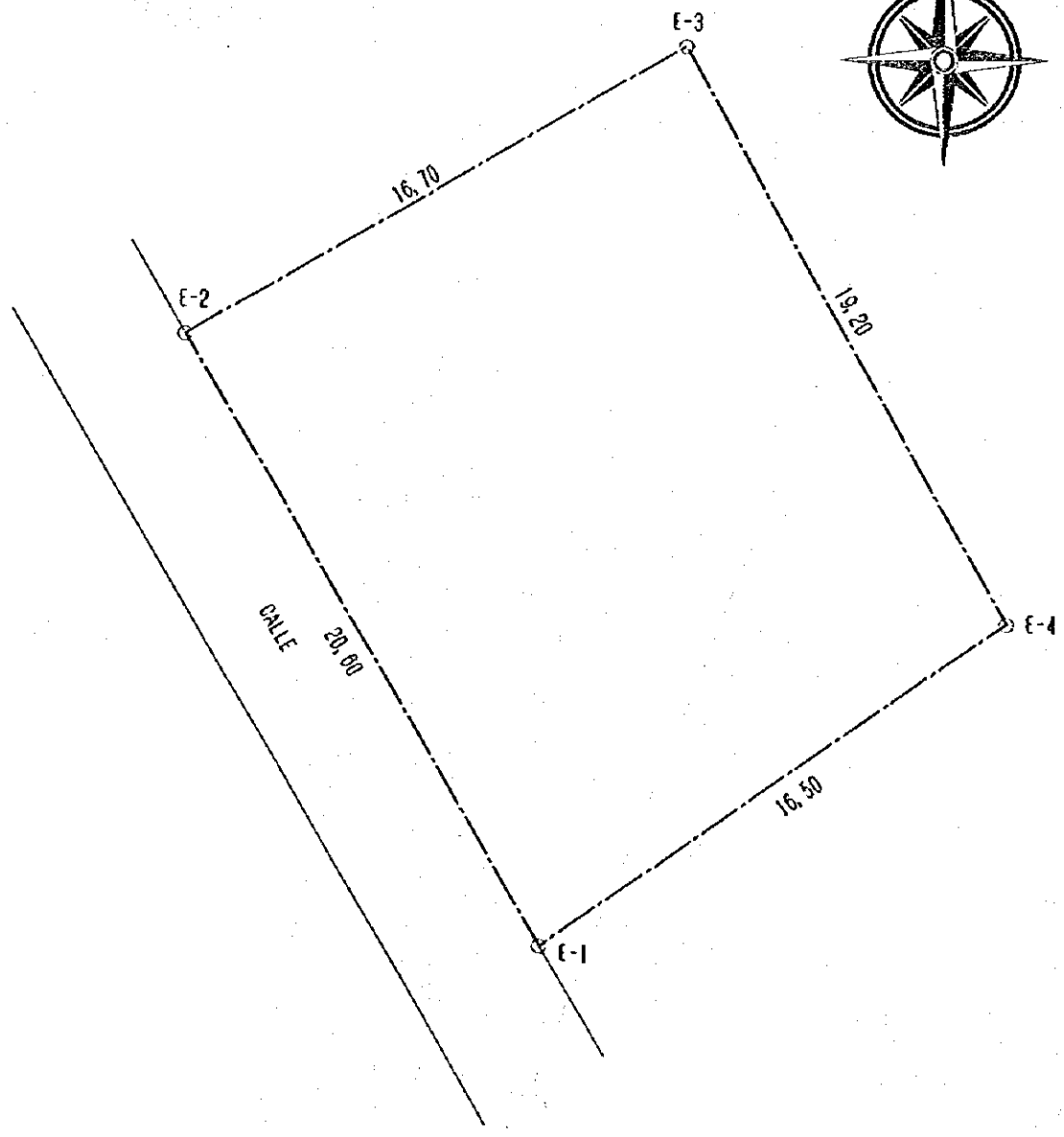

1-N-18-00-W	17,00	m ²
2-N-75-45-E	39,80	m ²
3-S-17-52-E	11,75	m ²
4-S-68-06-W	39,75	m ²

NOMBRE DE ESCUELA	BUENAS NOCHES
NUMERO DE TERRENO	OP-8
ESCALA	ESC=1/300
TIPO	2148



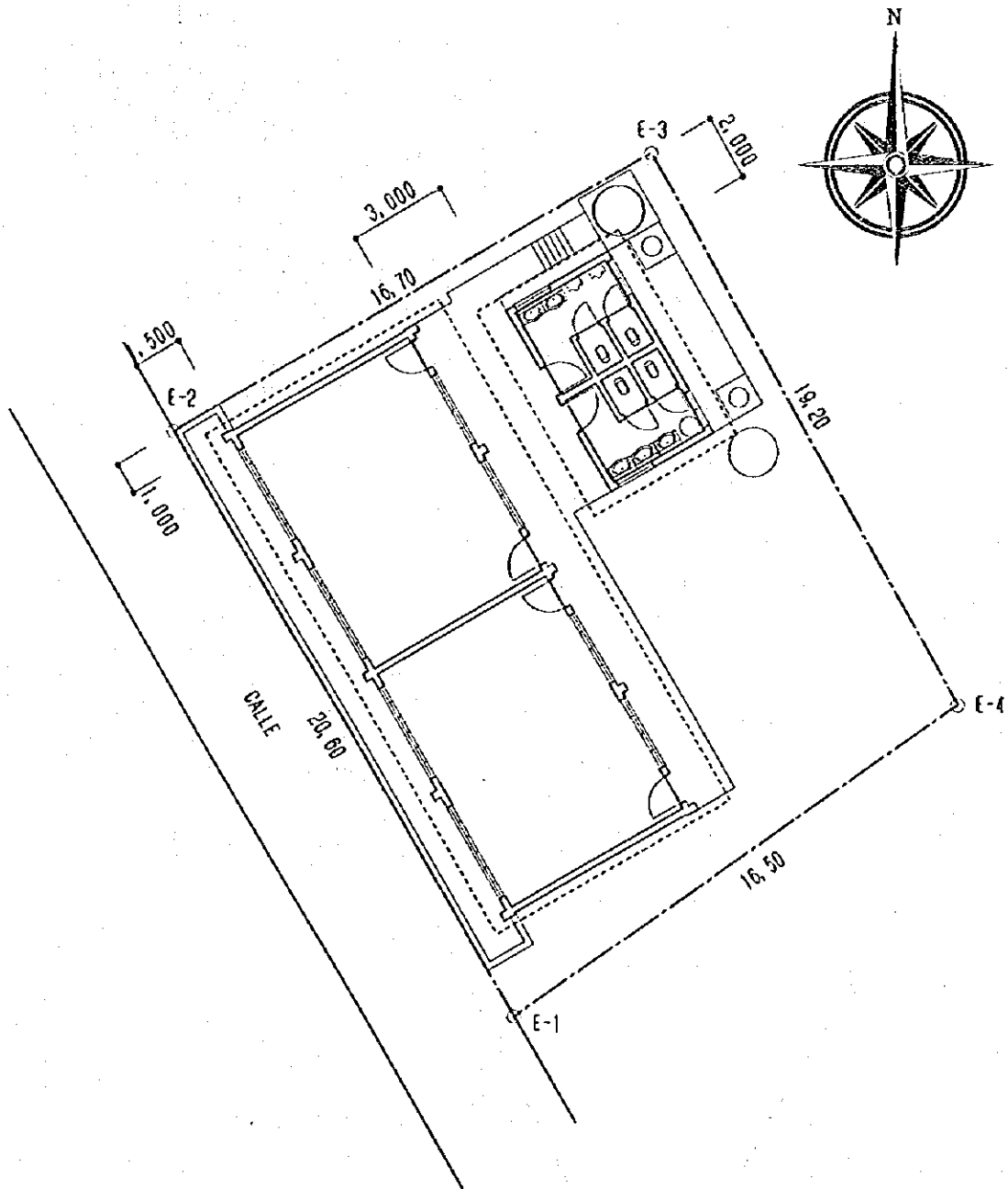
1-N-30-00-W	20,60	m ²
2-S-60-00-W	16,70	m ²
3-S-29-08-E	19,20	m ²
4-N-55-07-E	16,50	m ²

NOMBRE DE ESCUELA	CEJA DEL AGUACATE
NUMERO DE TERRENO	OP-9
ESCALA	ESC=1/200



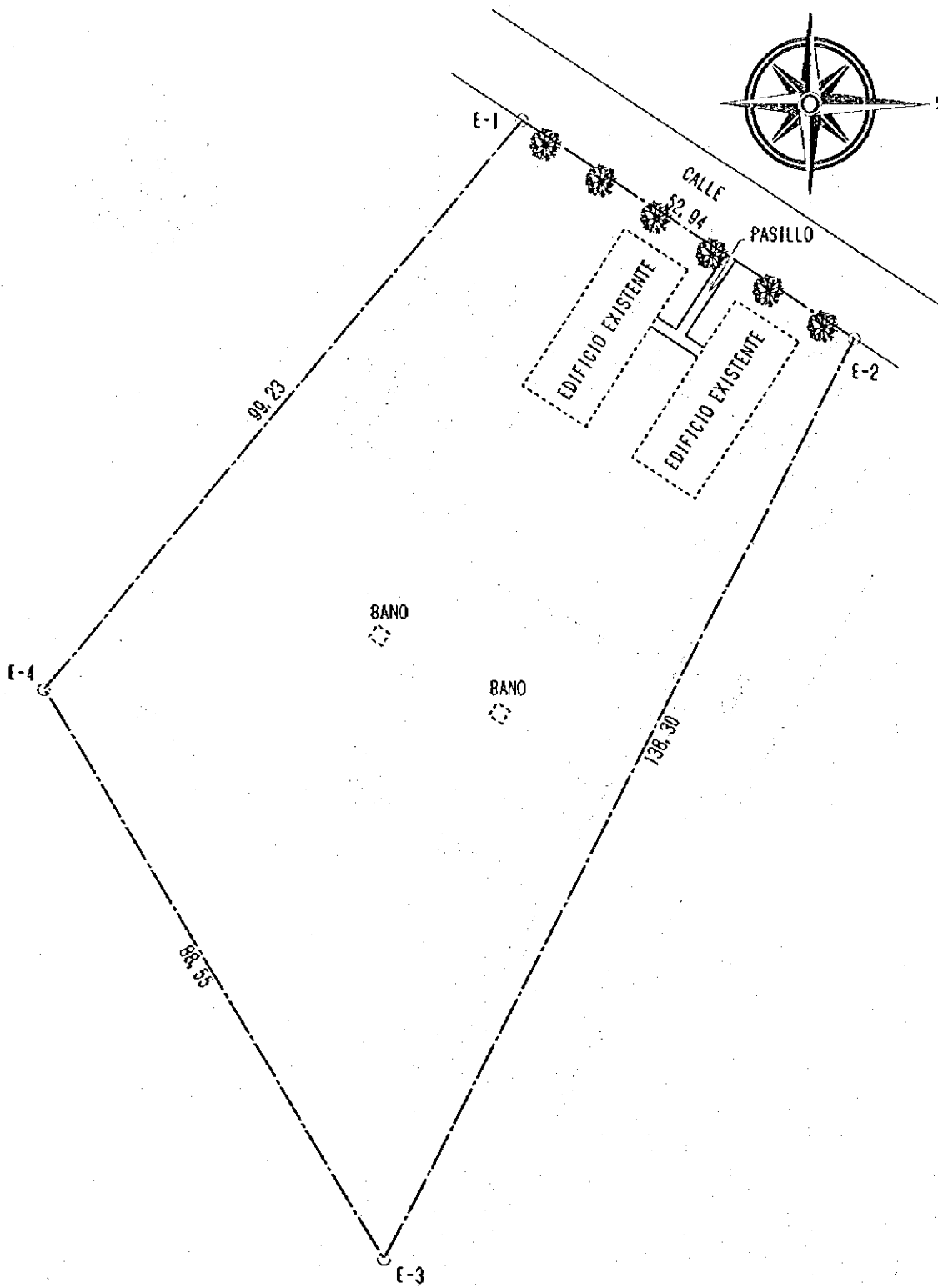

1-N-30-00-W	20,60	m ²
2-S-60-00-W	16,70	m ²
3-S-29-08-E	19,20	m ²
4-N-55-07-E	16,50	m ²

NOMBRE DE ESCUELA	CEJA DEL AGUACATE
NUMERO DE TERRENO	OP-9
ESCALA	ESC-1/200
TIPO	2148



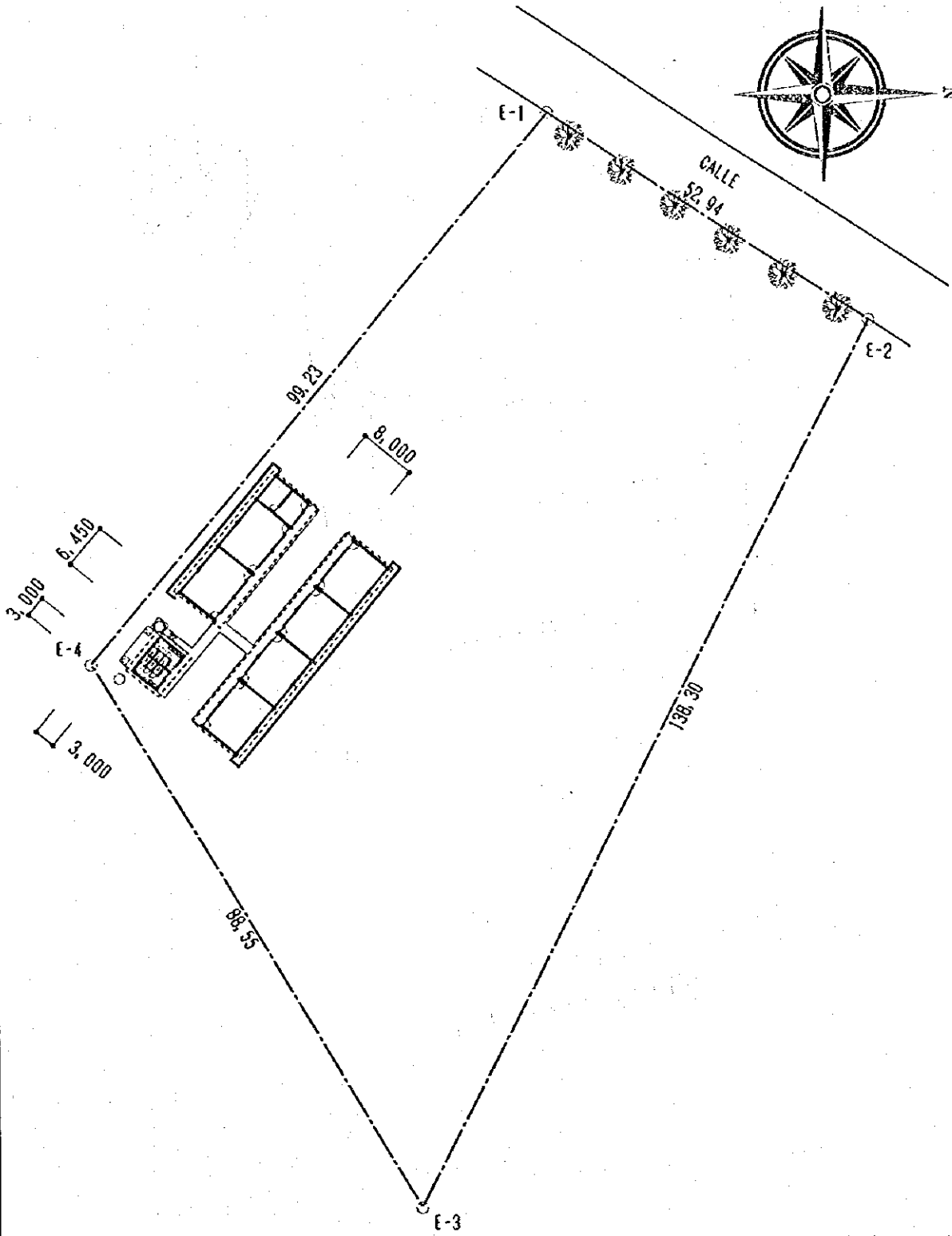

1-N-33-00-E	52,94	m ²
2-S-63-15-E	138,30	m ²
3-S-58-59-W	88,55	m ²
4-N-50-20-W	99,23	m ²

NOMBRE DE ESCUELA	BUENA VISTA
NUMERO DE TERRENO	OP-14
ESCALA	ESC=1/800



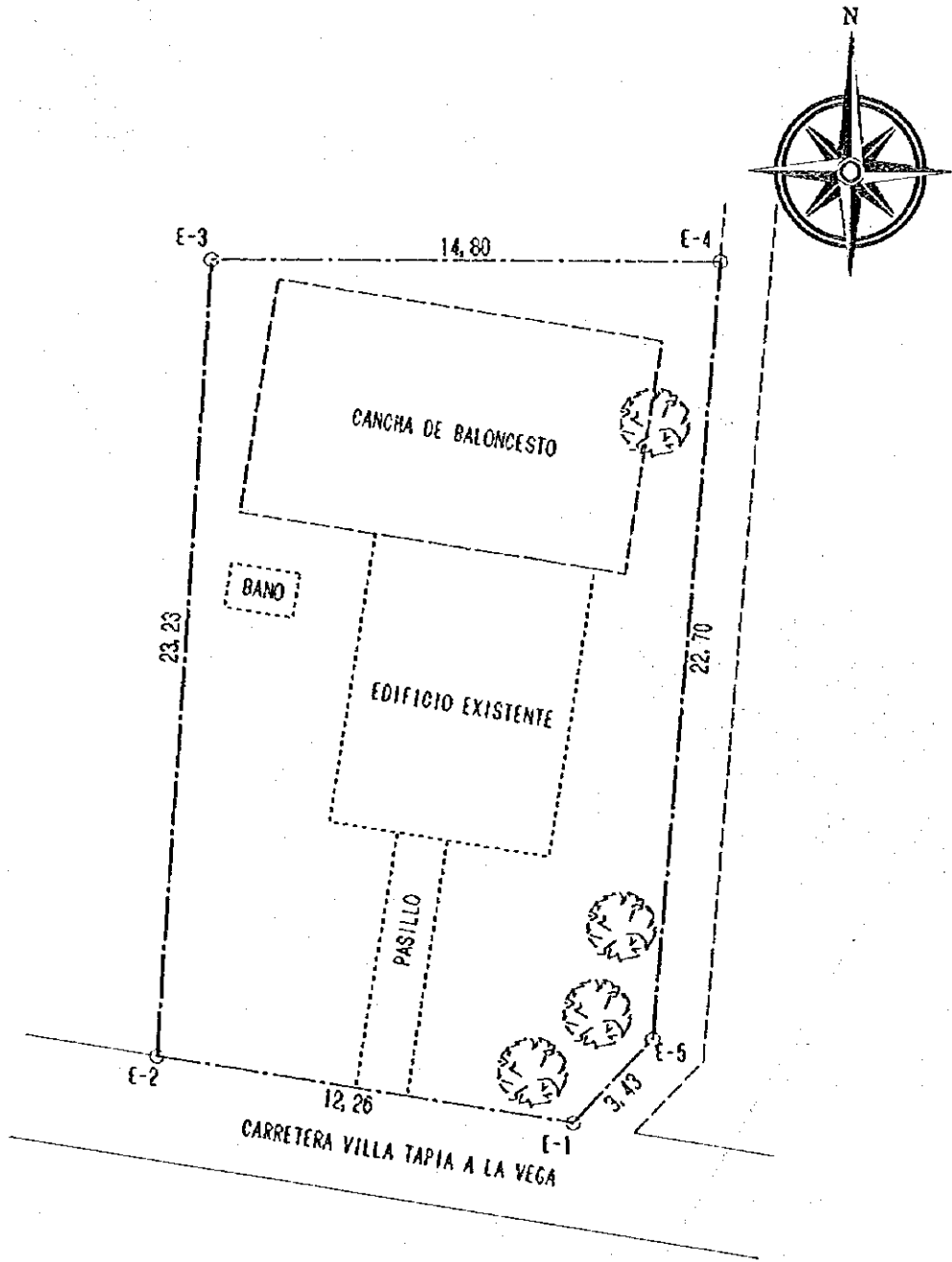
1-N-33-00-E	52,94	m ²
2-S-63-15-E	138,30	m ²
3-S-58-59-W	88,55	m ²
4-N-50-20-W	99,23	m ²

NOMBRE DE ESCUELA	BUENA VISTA
NUMERO DE TERRENO	OP-14
ESCALA	ESC=1/800
TIPO	(2S+4)+6B



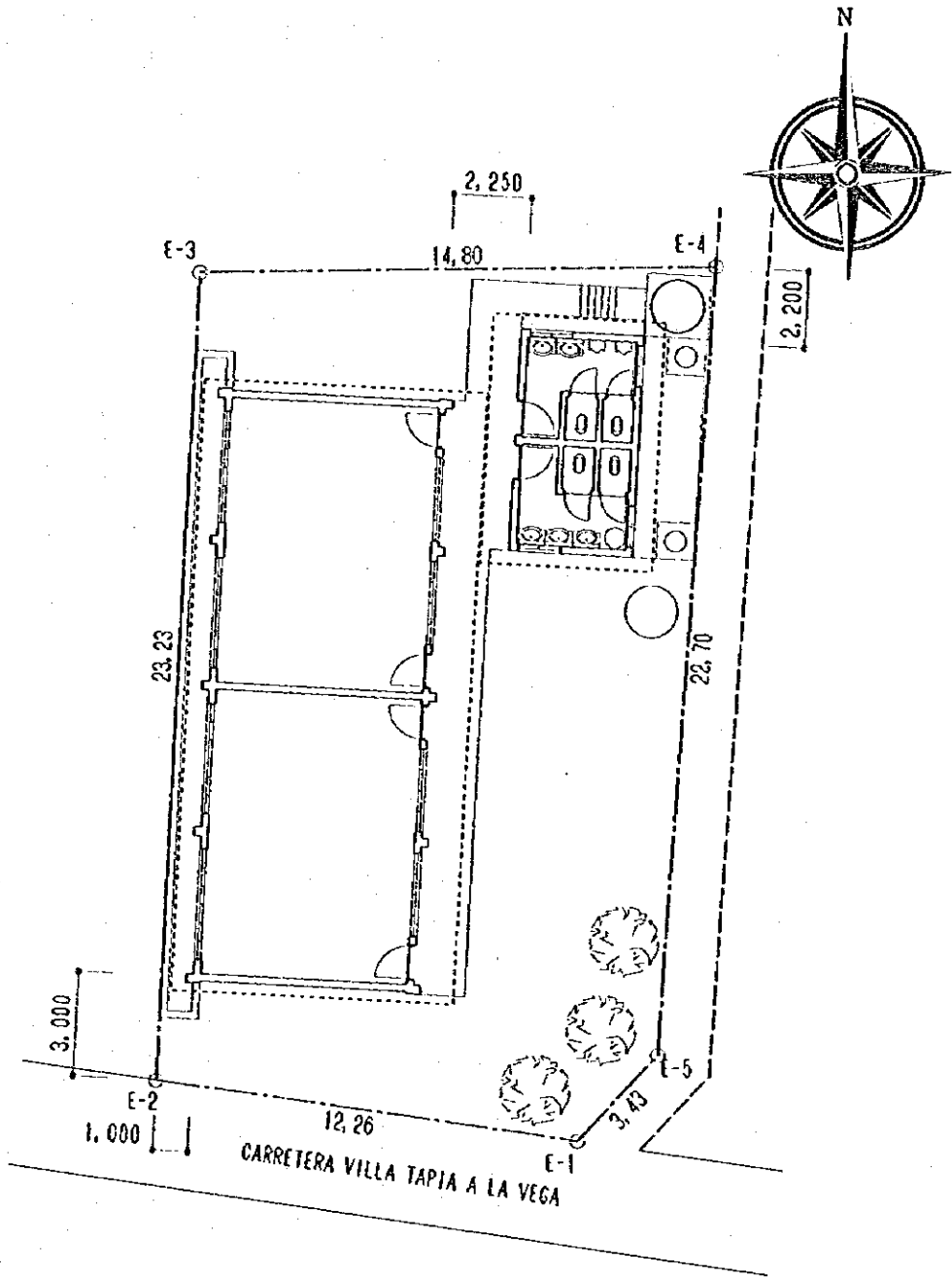
1-N-81-15-W	12,26	m ²
2-N-03-37-E	23,23	m ²
3-N-89-55-E	14,80	m ²
4-S-04-34-W	22,70	m ²
5-S-44-21-W	3,43	m ²

NOMBRE DE ESCUELA	JEREMIAS
NUMERO DE TERRENO	OP-15
ESCALA	ESC=1/200



1-N-81-15-W	12,26	m ²
2-N-03-37-E	23,23	m ²
3-N-89-55-E	14,80	m ²
4-S-04-34-W	22,70	m ²
5-S-44-21-W	3,43	m ²

NOMBRE DE ESCUELA	JEREMIAS
NUMERO DE TERRENO	OP-15
ESCALA	ESC=1/200
TIPO	2+4B



JICA