


ADJOINING SHEETS

102°45' E	102°55' E	103°05' E	103°15' E
18°15' N	18°25' N	18°35' N	18°45' N



Scale of the map: 1:25,000
The map is printed on a scale of 1:25,000. The scale is given in meters. The map is printed on a scale of 1:25,000. The scale is given in meters.

Scale: 1:25,000
Vertical Datum: Mean Sea Level of Hong Kong 1985
Horizontal Datum: Beijing 1954
Projection: UTM
Zone: 48N

**ເລື່ອງສິ່ງ
LEGEND**

<p>1. International Boundary</p> <p>2. National Boundary</p> <p>3. Administrative Boundary</p> <p>4. Railway</p> <p>5. Main Road</p> <p>6. Secondary Road</p> <p>7. Footpath</p> <p>8. Canal</p> <p>9. River</p> <p>10. Stream</p> <p>11. Pond</p> <p>12. Lake</p> <p>13. Swamp</p> <p>14. Forest</p> <p>15. Cultivated Land</p> <p>16. Bare Land</p> <p>17. Snow</p> <p>18. Ice</p> <p>19. Mountain Peak</p> <p>20. Hill</p> <p>21. Ridge</p> <p>22. Valley</p> <p>23. Depression</p> <p>24. Contour Line</p> <p>25. Spot Height</p> <p>26. Spot Elevation</p> <p>27. Spot Depression</p> <p>28. Spot Contour</p> <p>29. Spot Contour Depression</p> <p>30. Spot Contour Elevation</p>	<p>31. Spot Contour Depression</p> <p>32. Spot Contour Elevation</p> <p>33. Spot Contour Depression</p> <p>34. Spot Contour Elevation</p> <p>35. Spot Contour Depression</p> <p>36. Spot Contour Elevation</p> <p>37. Spot Contour Depression</p> <p>38. Spot Contour Elevation</p> <p>39. Spot Contour Depression</p> <p>40. Spot Contour Elevation</p> <p>41. Spot Contour Depression</p> <p>42. Spot Contour Elevation</p> <p>43. Spot Contour Depression</p> <p>44. Spot Contour Elevation</p> <p>45. Spot Contour Depression</p> <p>46. Spot Contour Elevation</p> <p>47. Spot Contour Depression</p> <p>48. Spot Contour Elevation</p> <p>49. Spot Contour Depression</p> <p>50. Spot Contour Elevation</p>
---	---

Vertical Datum: Mean Sea Level of Hong Kong 1985
Horizontal Datum: Beijing 1954
Projection: UTM
Zone: 48N

ADMINISTRATION CENTER


VIENTIANE	Administration Center
SALAVAN	Administration Center
WANGVIANG	Administration Center

VELAGE

1:1000	Velage
1:2000	Velage
1:5000	Velage
1:10000	Velage

GLOSSARY

1	1	1
2	2	2
3	3	3
4	4	4
5	5	5
6	6	6
7	7	7
8	8	8
9	9	9
10	10	10
11	11	11
12	12	12
13	13	13
14	14	14
15	15	15
16	16	16
17	17	17
18	18	18
19	19	19
20	20	20
21	21	21
22	22	22
23	23	23
24	24	24
25	25	25
26	26	26
27	27	27
28	28	28
29	29	29
30	30	30
31	31	31
32	32	32
33	33	33
34	34	34
35	35	35
36	36	36
37	37	37
38	38	38
39	39	39
40	40	40
41	41	41
42	42	42
43	43	43
44	44	44
45	45	45
46	46	46
47	47	47
48	48	48
49	49	49
50	50	50



STANDARD DATA
 1:25 000
 1958
 1:25 000
 1958

1:25 000
 1958

1:25 000
 1958

1:25 000
 1958

Legend entries for various symbols and features, including terrain, roads, and administrative boundaries.

Legend entries for various symbols and features, including terrain, roads, and administrative boundaries.


LEGEND

Legend entries for various symbols and features, including terrain, roads, and administrative boundaries.

Legend entries for various symbols and features, including terrain, roads, and administrative boundaries.

Legend entries for various symbols and features, including terrain, roads, and administrative boundaries.

ADMINISTRATION CENTER
 VIENTIANE
 SALAVAN
 VANGVIANG
 VILLAGE
 GLOSSARY



1:25 000

LEGEND

<p>ADMINISTRATION CENTER</p> <p>VIENTIANE</p> <p>SALAVAN</p> <p>VANGVIANG</p> <p>VILLAGE</p> <p>GLOSSARY</p>	<p>Legend symbols and descriptions for various features including roads, rivers, and terrain.</p>
---	---