


STUDY FOR TOPOGRAPHIC MAPPING

11/19/1996


STUDY FOR TOPOGRAPHIC MAPPING
OF
BOKHEAN PROVINCE
IN
LAOS PEOPLE'S DEMOCRATIC REPUBLIC

TOPOGRAPHIC MAP


1:25,000




1996



JAPAN INTERNATIONAL COOPERATION AGENCY





1:25 000
Spheroidal Projection
WGS 84 Datum
Universal Transverse Mercator
Zone 48 N
Scale of Horizontal Distances
1:25 000

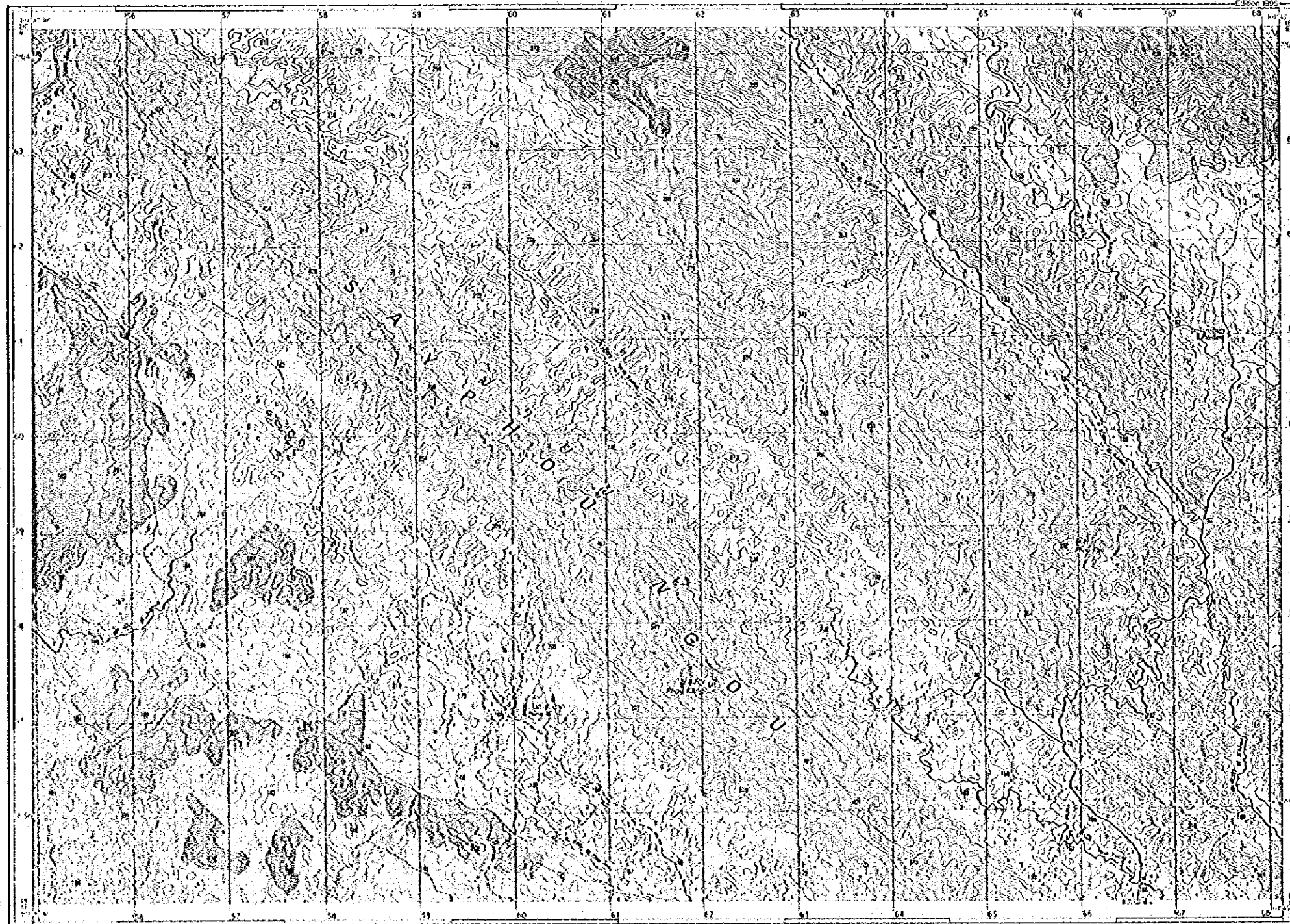
Legend
Legend
Legend

ADMINISTRATION CENTER
VIENTIANE
SALAVAN
VANGVIANG
VILLAGE
GLOSSARY

1. Contour interval 100 meters	2. Contour interval 200 meters	3. Contour interval 300 meters	4. Contour interval 400 meters	5. Contour interval 500 meters	6. Contour interval 600 meters	7. Contour interval 700 meters	8. Contour interval 800 meters	9. Contour interval 900 meters	10. Contour interval 1000 meters
11. Contour interval 1100 meters	12. Contour interval 1200 meters	13. Contour interval 1300 meters	14. Contour interval 1400 meters	15. Contour interval 1500 meters	16. Contour interval 1600 meters	17. Contour interval 1700 meters	18. Contour interval 1800 meters	19. Contour interval 1900 meters	20. Contour interval 2000 meters


1. Road	2. Road	3. Road	4. Road	5. Road	6. Road	7. Road	8. Road	9. Road	10. Road
11. Road	12. Road	13. Road	14. Road	15. Road	16. Road	17. Road	18. Road	19. Road	20. Road

1. Village	2. Village	3. Village	4. Village	5. Village	6. Village	7. Village	8. Village	9. Village	10. Village
11. Village	12. Village	13. Village	14. Village	15. Village	16. Village	17. Village	18. Village	19. Village	20. Village



ADJOINING SHEETS

E-48-52-A-a	E-48-52-A-b
E-48-52-A-c	E-48-52-A-d
E-48-52-A-e	E-48-52-A-f
E-48-52-A-g	E-48-52-A-h
E-48-52-A-i	E-48-52-A-j



1:25 000
 Spheroidal Projection
 UTM Zone 48N
 Datum: 1974
 Vertical Datum: Mean Sea Level of the Gulf of Thailand
 Contour Interval: 20 Meters

ເລື່ອງສັນຍາ
 LEGEND

<p>1. ສະໜອງ</p> <p>2. ສະໜອງ</p> <p>3. ສະໜອງ</p> <p>4. ສະໜອງ</p> <p>5. ສະໜອງ</p> <p>6. ສະໜອງ</p> <p>7. ສະໜອງ</p> <p>8. ສະໜອງ</p> <p>9. ສະໜອງ</p> <p>10. ສະໜອງ</p>	<p>11. ສະໜອງ</p> <p>12. ສະໜອງ</p> <p>13. ສະໜອງ</p> <p>14. ສະໜອງ</p> <p>15. ສະໜອງ</p> <p>16. ສະໜອງ</p> <p>17. ສະໜອງ</p> <p>18. ສະໜອງ</p> <p>19. ສະໜອງ</p> <p>20. ສະໜອງ</p>	<p>21. ສະໜອງ</p> <p>22. ສະໜອງ</p> <p>23. ສະໜອງ</p> <p>24. ສະໜອງ</p> <p>25. ສະໜອງ</p> <p>26. ສະໜອງ</p> <p>27. ສະໜອງ</p> <p>28. ສະໜອງ</p> <p>29. ສະໜອງ</p> <p>30. ສະໜອງ</p>	<p>31. ສະໜອງ</p> <p>32. ສະໜອງ</p> <p>33. ສະໜອງ</p> <p>34. ສະໜອງ</p> <p>35. ສະໜອງ</p> <p>36. ສະໜອງ</p> <p>37. ສະໜອງ</p> <p>38. ສະໜອງ</p> <p>39. ສະໜອງ</p> <p>40. ສະໜອງ</p>	<p>41. ສະໜອງ</p> <p>42. ສະໜອງ</p> <p>43. ສະໜອງ</p> <p>44. ສະໜອງ</p> <p>45. ສະໜອງ</p> <p>46. ສະໜອງ</p> <p>47. ສະໜອງ</p> <p>48. ສະໜອງ</p> <p>49. ສະໜອງ</p> <p>50. ສະໜອງ</p>
--	---	---	---	---

1:25 000
 Spheroidal Projection
 UTM Zone 48N
 Datum: 1974
 Vertical Datum: Mean Sea Level of the Gulf of Thailand
 Contour Interval: 20 Meters

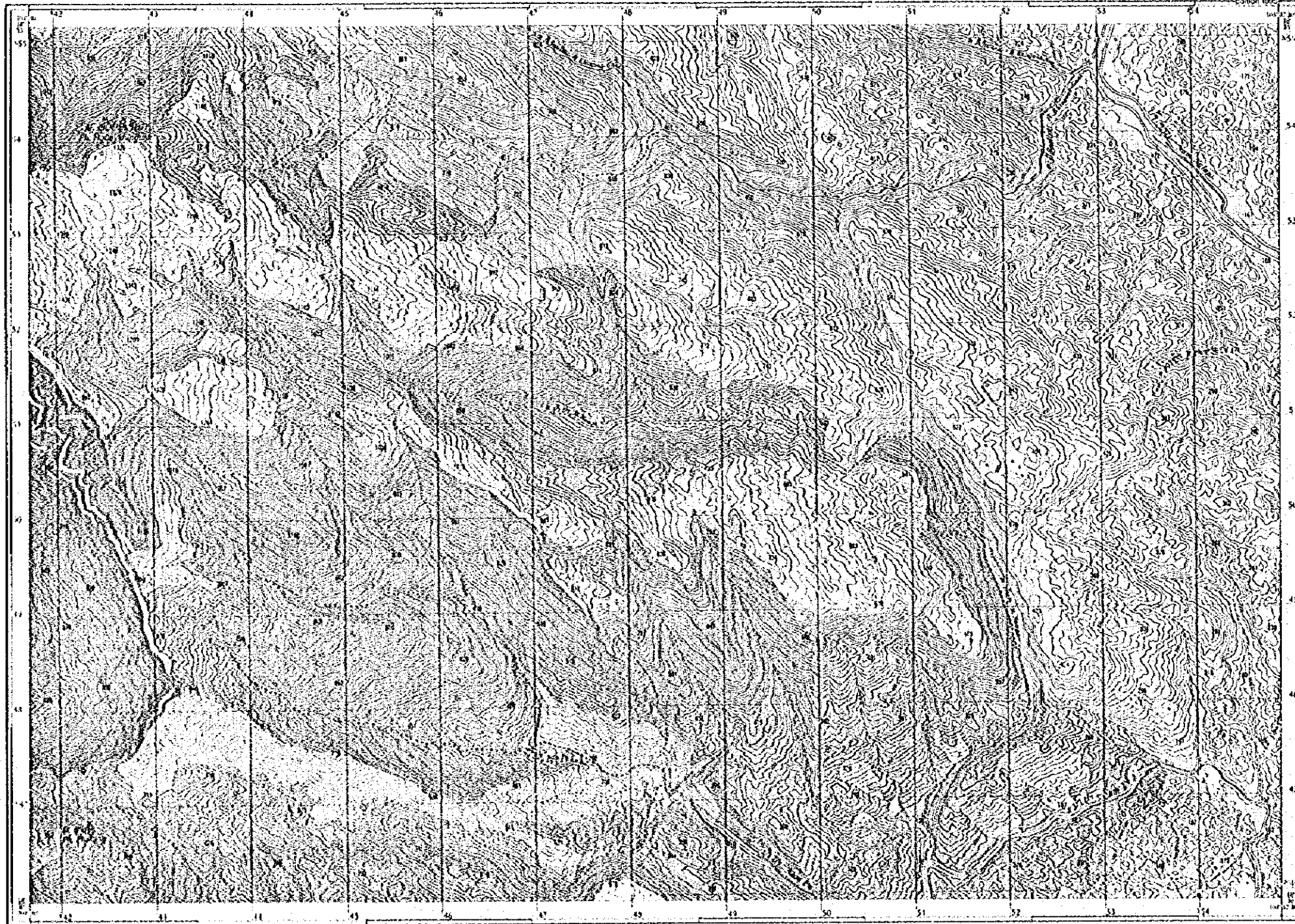
ADMINISTRATION CENTER

VIENTIANE	-----
SALAVAN	-----
VANGVIANG	-----

VILLAGE	-----

GLOSSARY

W	Water	Symbol
B	Bar	Symbol
h	Height	Symbol
P	Population	Symbol
Ph	Population Density	Symbol
Sp	Soil	Symbol
Ve	Vegetation	Symbol
Cl	Climate	Symbol
Hy	Hydrology	Symbol
Ge	Geology	Symbol



1:25 000


SHEET NO. 50 25 000
 1:25 000
 50 25 000

1973

LEGEND

<p>BOUNDARIES</p> <p>International National Provincial</p>	<p>ROADS</p> <p>Highway Road Path</p>	<p>WATER</p> <p>River Stream Canal Pond Lake</p>	<p>PLACES</p> <p>City Town Village Hamlet</p>
---	--	---	---

ADMINISTRATION CENTER
VIENTIANE
SALAVAN
VANGVIANG
VILLAGE
GLOSSARY



JOINING SHEETS

61	31
62	31
63	31
64	31
65	31
66	31
67	31
62	32
63	32
64	32
65	32
66	32
67	32
62	33
63	33
64	33
65	33
66	33
67	33
62	34
63	34
64	34
65	34
66	34
67	34
62	35
63	35
64	35
65	35
66	35
67	35


BOUNDARIES

PROVINCE OF BOLI KHIAN
PROVINCE OF SALAVAN

1:25 000
SCALE

LEGEND

<p>1. International boundary</p> <p>2. National boundary</p> <p>3. Provincial boundary</p> <p>4. District boundary</p> <p>5. Village boundary</p> <p>6. Watercourse</p> <p>7. River</p> <p>8. Stream</p> <p>9. Canal</p> <p>10. Irrigation canal</p> <p>11. Road</p> <p>12. Highway</p> <p>13. Railway</p> <p>14. Airfield</p> <p>15. Airport</p> <p>16. Post office</p> <p>17. School</p> <p>18. Temple</p> <p>19. Pagoda</p> <p>20. Monastery</p> <p>21. Cemetery</p> <p>22. Burial ground</p> <p>23. Market</p> <p>24. Fair</p> <p>25. Station</p> <p>26. Checkpoint</p> <p>27. Barracks</p> <p>28. Military installation</p> <p>29. Fort</p> <p>30. Gun emplacement</p> <p>31. Mine</p> <p>32. Landmine</p> <p>33. Obstacle</p> <p>34. Obstruction</p> <p>35. Barrier</p> <p>36. Wall</p> <p>37. Fence</p> <p>38. Hedge</p> <p>39. Ditch</p> <p>40. Trench</p> <p>41. Embankment</p> <p>42. Ridge</p> <p>43. Spur</p> <p>44. Gully</p> <p>45. Depression</p> <p>46. Contour</p> <p>47. Spot height</p> <p>48. Elevation</p> <p>49. Depression</p> <p>50. Snow</p> <p>51. Ice</p> <p>52. Glacier</p> <p>53. Permafrost</p> <p>54. Swamp</p> <p>55. Marsh</p> <p>56. Wetland</p> <p>57. Forest</p> <p>58. Woodland</p> <p>59. Park</p> <p>60. Garden</p> <p>61. Field</p> <p>62. Paddy field</p> <p>63. Rice field</p> <p>64. Orchard</p> <p>65. Plantation</p> <p>66. Cultivated land</p> <p>67. Uncultivated land</p> <p>68. Desert</p> <p>69. Sand dune</p> <p>70. Beach</p> <p>71. Cliff</p> <p>72. Rock</p> <p>73. Boulder</p> <p>74. Scree</p> <p>75. Talus</p> <p>76. Gravel</p> <p>77. Sand</p> <p>78. Silt</p> <p>79. Clay</p> <p>80. Limestone</p> <p>81. Marble</p> <p>82. Granite</p> <p>83. Basalt</p> <p>84. Andesite</p> <p>85. Diorite</p> <p>86. Gneiss</p> <p>87. Schist</p> <p>88. Slate</p> <p>89. Quartzite</p> <p>90. Sandstone</p> <p>91. Limestone</p> <p>92. Dolomite</p> <p>93. Gypsum</p> <p>94. Halite</p> <p>95. Sulfate</p> <p>96. Phosphate</p> <p>97. Uranium</p> <p>98. Coal</p> <p>99. Oil</p> <p>100. Gas</p>	<p>1. Administration center</p> <p>2. District center</p> <p>3. Village center</p> <p>4. School</p> <p>5. Temple</p> <p>6. Pagoda</p> <p>7. Monastery</p> <p>8. Cemetery</p> <p>9. Burial ground</p> <p>10. Market</p> <p>11. Fair</p> <p>12. Station</p> <p>13. Checkpoint</p> <p>14. Barracks</p> <p>15. Military installation</p> <p>16. Fort</p> <p>17. Gun emplacement</p> <p>18. Mine</p> <p>19. Landmine</p> <p>20. Obstacle</p> <p>21. Obstruction</p> <p>22. Barrier</p> <p>23. Wall</p> <p>24. Fence</p> <p>25. Hedge</p> <p>26. Ditch</p> <p>27. Trench</p> <p>28. Embankment</p> <p>29. Ridge</p> <p>30. Spur</p> <p>31. Gully</p> <p>32. Depression</p> <p>33. Contour</p> <p>34. Spot height</p> <p>35. Elevation</p> <p>36. Depression</p> <p>37. Snow</p> <p>38. Ice</p> <p>39. Glacier</p> <p>40. Permafrost</p> <p>41. Swamp</p> <p>42. Marsh</p> <p>43. Wetland</p> <p>44. Forest</p> <p>45. Woodland</p> <p>46. Park</p> <p>47. Garden</p> <p>48. Field</p> <p>49. Paddy field</p> <p>50. Rice field</p> <p>51. Orchard</p> <p>52. Plantation</p> <p>53. Cultivated land</p> <p>54. Uncultivated land</p> <p>55. Desert</p> <p>56. Sand dune</p> <p>57. Beach</p> <p>58. Cliff</p> <p>59. Rock</p> <p>60. Boulder</p> <p>61. Scree</p> <p>62. Talus</p> <p>63. Gravel</p> <p>64. Sand</p> <p>65. Silt</p> <p>66. Clay</p> <p>67. Limestone</p> <p>68. Marble</p> <p>69. Granite</p> <p>70. Basalt</p> <p>71. Andesite</p> <p>72. Diorite</p> <p>73. Gneiss</p> <p>74. Schist</p> <p>75. Slate</p> <p>76. Quartzite</p> <p>77. Sandstone</p> <p>78. Limestone</p> <p>79. Dolomite</p> <p>80. Gypsum</p> <p>81. Halite</p> <p>82. Sulfate</p> <p>83. Phosphate</p> <p>84. Uranium</p> <p>85. Coal</p> <p>86. Oil</p> <p>87. Gas</p>	<p>ADMINISTRATION CENTER</p> <p>VIENTIANE</p> <p>SALAVAN</p> <p>WANGVIANG</p> <p>VILLAGE</p> <p>1. Village</p> <p>2. Village</p> <p>3. Village</p> <p>4. Village</p> <p>5. Village</p> <p>6. Village</p> <p>7. Village</p> <p>8. Village</p> <p>9. Village</p> <p>10. Village</p> <p>11. Village</p> <p>12. Village</p> <p>13. Village</p> <p>14. Village</p> <p>15. Village</p> <p>16. Village</p> <p>17. Village</p> <p>18. Village</p> <p>19. Village</p> <p>20. Village</p> <p>21. Village</p> <p>22. Village</p> <p>23. Village</p> <p>24. Village</p> <p>25. Village</p> <p>26. Village</p> <p>27. Village</p> <p>28. Village</p> <p>29. Village</p> <p>30. Village</p> <p>31. Village</p> <p>32. Village</p> <p>33. Village</p> <p>34. Village</p> <p>35. Village</p> <p>36. Village</p> <p>37. Village</p> <p>38. Village</p> <p>39. Village</p> <p>40. Village</p> <p>41. Village</p> <p>42. Village</p> <p>43. Village</p> <p>44. Village</p> <p>45. Village</p> <p>46. Village</p> <p>47. Village</p> <p>48. Village</p> <p>49. Village</p> <p>50. Village</p> <p>51. Village</p> <p>52. Village</p> <p>53. Village</p> <p>54. Village</p> <p>55. Village</p> <p>56. Village</p> <p>57. Village</p> <p>58. Village</p> <p>59. Village</p> <p>60. Village</p> <p>61. Village</p> <p>62. Village</p> <p>63. Village</p> <p>64. Village</p> <p>65. Village</p> <p>66. Village</p> <p>67. Village</p> <p>68. Village</p> <p>69. Village</p> <p>70. Village</p> <p>71. Village</p> <p>72. Village</p> <p>73. Village</p> <p>74. Village</p> <p>75. Village</p> <p>76. Village</p> <p>77. Village</p> <p>78. Village</p> <p>79. Village</p> <p>80. Village</p> <p>81. Village</p> <p>82. Village</p> <p>83. Village</p> <p>84. Village</p> <p>85. Village</p> <p>86. Village</p> <p>87. Village</p> <p>88. Village</p> <p>89. Village</p> <p>90. Village</p> <p>91. Village</p> <p>92. Village</p> <p>93. Village</p> <p>94. Village</p> <p>95. Village</p> <p>96. Village</p> <p>97. Village</p> <p>98. Village</p> <p>99. Village</p> <p>100. Village</p>	<p>GLOSSARY</p> <p>W. Water</p> <p>R. River</p> <p>S. Stream</p> <p>C. Canal</p> <p>I. Irrigation canal</p> <p>Rd. Road</p> <p>Hwy. Highway</p> <p>Rly. Railway</p> <p>Air. Airfield</p> <p>Post. Post office</p> <p>Sch. School</p> <p>Temp. Temple</p> <p>Pag. Pagoda</p> <p>Mon. Monastery</p> <p>Cem. Cemetery</p> <p>Bur. Burial ground</p> <p>Mar. Market</p> <p>Fair. Fair</p> <p>Stn. Station</p> <p>Chk. Checkpoint</p> <p>Barr. Barracks</p> <p>Mil. Military installation</p> <p>Fort. Fort</p> <p>Gun. Gun emplacement</p> <p>Mine. Mine</p> <p>Land. Landmine</p> <p>Obs. Obstacle</p> <p>Obstr. Obstruction</p> <p>Bar. Barrier</p> <p>Wall. Wall</p> <p>Fence. Fence</p> <p>Hedge. Hedge</p> <p>Ditch. Ditch</p> <p>Trench. Trench</p> <p>Embank. Embankment</p> <p>Ridge. Ridge</p> <p>Spur. Spur</p> <p>Gully. Gully</p> <p>Depression. Depression</p> <p>Contour. Contour</p> <p>Spot. Spot height</p> <p>Elev. Elevation</p> <p>Dep. Depression</p> <p>Snow. Snow</p> <p>Ice. Ice</p> <p>Glacier. Glacier</p> <p>Permafrost. Permafrost</p> <p>Swamp. Swamp</p> <p>Marsh. Marsh</p> <p>Wetland. Wetland</p> <p>Forest. Forest</p> <p>Woodland. Woodland</p> <p>Park. Park</p> <p>Garden. Garden</p> <p>Field. Field</p> <p>Paddy. Paddy field</p> <p>Rice. Rice field</p> <p>Orchard. Orchard</p> <p>Plantation. Plantation</p> <p>Cultivated. Cultivated land</p> <p>Uncultivated. Uncultivated land</p> <p>Desert. Desert</p> <p>Sand. Sand dune</p> <p>Beach. Beach</p> <p>Cliff. Cliff</p> <p>Rock. Rock</p> <p>Boulder. Boulder</p> <p>Scree. Scree</p> <p>Talus. Talus</p> <p>Gravel. Gravel</p> <p>Silt. Silt</p> <p>Clay. Clay</p> <p>Limestone. Limestone</p> <p>Marble. Marble</p> <p>Granite. Granite</p> <p>Basalt. Basalt</p> <p>Andesite. Andesite</p> <p>Diorite. Diorite</p> <p>Gneiss. Gneiss</p> <p>Schist. Schist</p> <p>Slate. Slate</p> <p>Quartzite. Quartzite</p> <p>Sandstone. Sandstone</p> <p>Limestone. Limestone</p> <p>Dolomite. Dolomite</p> <p>Gypsum. Gypsum</p> <p>Halite. Halite</p> <p>Sulfate. Sulfate</p> <p>Phosphate. Phosphate</p> <p>Uranium. Uranium</p> <p>Coal. Coal</p> <p>Oil. Oil</p> <p>Gas. Gas</p>
--	---	---	---




1:25,000

LEGEND

<p>BOUNDARY LINES</p> <p>INTERNATIONAL</p> <p>NATIONAL</p> <p>PROVINCIAL</p> <p>COUNTY</p>	<p>ROADS</p> <p>INTERNATIONAL</p> <p>NATIONAL</p> <p>PROVINCIAL</p> <p>COUNTY</p>	<p>RAILROADS</p> <p>INTERNATIONAL</p> <p>NATIONAL</p> <p>PROVINCIAL</p> <p>COUNTY</p>	<p>WATER</p> <p>INTERNATIONAL</p> <p>NATIONAL</p> <p>PROVINCIAL</p> <p>COUNTY</p>
---	--	--	--

<p>ADMINISTRATION CENTER</p> <p>VIENTIANE</p> <p>SALAVAN</p> <p>VANGVIANG</p>	<p>WILLAGES</p> <p>INTERNATIONAL</p> <p>NATIONAL</p> <p>PROVINCIAL</p> <p>COUNTY</p>	<p>GLOSSARY</p> <p>Laos</p> <p>Vientiane</p> <p>Salavan</p> <p>Vangviang</p>	<p>Other Symbols</p> <p>...</p>
--	---	---	--



ADONNÉS
BANDRES

1:25 000

ເລື່ອງ
LEGEND

SHEUNG
PROJECTION
HORIZONTAL DATUM
VERTICAL DATUM
NEAR PHOTOGRAPHIC

GENEVE
UTM Zone 48
MOAN DATUM 1973
MEAN SEA LEVEL OF PHOU MEUY
On 1973 Jan 1983

This map was prepared jointly by the International Geographical Agency (IGAS) and the National Geographic Department (NGD) of the National Geographic Programme of the Government of Laos and the Government of the Lao People's Democratic Republic.

<ul style="list-style-type: none"> 1. International Boundary 2. National Boundary 3. Provincial Boundary 4. District Boundary 5. Commune Boundary 6. Village Boundary 7. Hamlet Boundary 8. River 9. Stream 10. Canal 11. Road 12. Path 13. Railway 14. Airfield 15. Airport 16. Post Office 17. Telephone Station 18. School 19. Health Center 20. Police Station 21. Religious Building 22. Monument 23. Ruin 24. Cemetery 25. Forest 26. Swamp 27. Marsh 28. Field 29. Garden 30. Orchard 31. Rice Paddy 32. Dry Field 33. Pasture 34. Forest Reserve 35. National Park 36. Wildlife Sanctuary 37. Game Reserve 38. Hunting Ground 39. Fishing Ground 40. Quarry 41. Mine 42. Oil Well 43. Power Station 44. Dam 45. Reservoir 46. Lake 47. Pond 48. Spring 49. Well 50. Waterfall 51. Cave 52. Hot Spring 53. Cold Spring 54. Iceberg 55. Glacier 56. Snowfield 57. Permafrost 58. Icecap 59. Iceberg 60. Iceberg 	<ul style="list-style-type: none"> 1. Capital 2. Provincial Center 3. District Center 4. Commune Center 5. Village Center 6. Hamlet Center 7. Post Office 8. Telephone Station 9. School 10. Health Center 11. Police Station 12. Religious Building 13. Monument 14. Ruin 15. Cemetery 16. Forest 17. Swamp 18. Marsh 19. Field 20. Garden 21. Orchard 22. Rice Paddy 23. Dry Field 24. Pasture 25. Forest Reserve 26. National Park 27. Wildlife Sanctuary 28. Game Reserve 29. Hunting Ground 30. Fishing Ground 31. Quarry 32. Mine 33. Oil Well 34. Power Station 35. Dam 36. Reservoir 37. Lake 38. Pond 39. Spring 40. Well 41. Waterfall 42. Cave 43. Hot Spring 44. Cold Spring 45. Iceberg 46. Glacier 47. Snowfield 48. Permafrost 49. Icecap 50. Iceberg 51. Iceberg
---	---

<ul style="list-style-type: none"> 1. Capital 2. Provincial Center 3. District Center 4. Commune Center 5. Village Center 6. Hamlet Center 7. Post Office 8. Telephone Station 9. School 10. Health Center 11. Police Station 12. Religious Building 13. Monument 14. Ruin 15. Cemetery 16. Forest 17. Swamp 18. Marsh 19. Field 20. Garden 21. Orchard 22. Rice Paddy 23. Dry Field 24. Pasture 25. Forest Reserve 26. National Park 27. Wildlife Sanctuary 28. Game Reserve 29. Hunting Ground 30. Fishing Ground 31. Quarry 32. Mine 33. Oil Well 34. Power Station 35. Dam 36. Reservoir 37. Lake 38. Pond 39. Spring 40. Well 41. Waterfall 42. Cave 43. Hot Spring 44. Cold Spring 45. Iceberg 46. Glacier 47. Snowfield 48. Permafrost 49. Icecap 50. Iceberg 51. Iceberg 	<ul style="list-style-type: none"> 1. Capital 2. Provincial Center 3. District Center 4. Commune Center 5. Village Center 6. Hamlet Center 7. Post Office 8. Telephone Station 9. School 10. Health Center 11. Police Station 12. Religious Building 13. Monument 14. Ruin 15. Cemetery 16. Forest 17. Swamp 18. Marsh 19. Field 20. Garden 21. Orchard 22. Rice Paddy 23. Dry Field 24. Pasture 25. Forest Reserve 26. National Park 27. Wildlife Sanctuary 28. Game Reserve 29. Hunting Ground 30. Fishing Ground 31. Quarry 32. Mine 33. Oil Well 34. Power Station 35. Dam 36. Reservoir 37. Lake 38. Pond 39. Spring 40. Well 41. Waterfall 42. Cave 43. Hot Spring 44. Cold Spring 45. Iceberg 46. Glacier 47. Snowfield 48. Permafrost 49. Icecap 50. Iceberg 51. Iceberg
---	---

<ul style="list-style-type: none"> 1. Capital 2. Provincial Center 3. District Center 4. Commune Center 5. Village Center 6. Hamlet Center 7. Post Office 8. Telephone Station 9. School 10. Health Center 11. Police Station 12. Religious Building 13. Monument 14. Ruin 15. Cemetery 16. Forest 17. Swamp 18. Marsh 19. Field 20. Garden 21. Orchard 22. Rice Paddy 23. Dry Field 24. Pasture 25. Forest Reserve 26. National Park 27. Wildlife Sanctuary 28. Game Reserve 29. Hunting Ground 30. Fishing Ground 31. Quarry 32. Mine 33. Oil Well 34. Power Station 35. Dam 36. Reservoir 37. Lake 38. Pond 39. Spring 40. Well 41. Waterfall 42. Cave 43. Hot Spring 44. Cold Spring 45. Iceberg 46. Glacier 47. Snowfield 48. Permafrost 49. Icecap 50. Iceberg 51. Iceberg 	<ul style="list-style-type: none"> 1. Capital 2. Provincial Center 3. District Center 4. Commune Center 5. Village Center 6. Hamlet Center 7. Post Office 8. Telephone Station 9. School 10. Health Center 11. Police Station 12. Religious Building 13. Monument 14. Ruin 15. Cemetery 16. Forest 17. Swamp 18. Marsh 19. Field 20. Garden 21. Orchard 22. Rice Paddy 23. Dry Field 24. Pasture 25. Forest Reserve 26. National Park 27. Wildlife Sanctuary 28. Game Reserve 29. Hunting Ground 30. Fishing Ground 31. Quarry 32. Mine 33. Oil Well 34. Power Station 35. Dam 36. Reservoir 37. Lake 38. Pond 39. Spring 40. Well 41. Waterfall 42. Cave 43. Hot Spring 44. Cold Spring 45. Iceberg 46. Glacier 47. Snowfield 48. Permafrost 49. Icecap 50. Iceberg 51. Iceberg
---	---

ADMINISTRATION CENTER
VIENTIANE
SALAVAN
VANGVIANG

VILLAGE

GLOSSARY

1. Capital	1. Capital
2. Provincial Center	2. Provincial Center
3. District Center	3. District Center
4. Commune Center	4. Commune Center
5. Village Center	5. Village Center
6. Hamlet Center	6. Hamlet Center
7. Post Office	7. Post Office
8. Telephone Station	8. Telephone Station
9. School	9. School
10. Health Center	10. Health Center
11. Police Station	11. Police Station
12. Religious Building	12. Religious Building
13. Monument	13. Monument
14. Ruin	14. Ruin
15. Cemetery	15. Cemetery
16. Forest	16. Forest
17. Swamp	17. Swamp
18. Marsh	18. Marsh
19. Field	19. Field
20. Garden	20. Garden
21. Orchard	21. Orchard
22. Rice Paddy	22. Rice Paddy
23. Dry Field	23. Dry Field
24. Pasture	24. Pasture
25. Forest Reserve	25. Forest Reserve
26. National Park	26. National Park
27. Wildlife Sanctuary	27. Wildlife Sanctuary
28. Game Reserve	28. Game Reserve
29. Hunting Ground	29. Hunting Ground
30. Fishing Ground	30. Fishing Ground
31. Quarry	31. Quarry
32. Mine	32. Mine
33. Oil Well	33. Oil Well
34. Power Station	34. Power Station
35. Dam	35. Dam
36. Reservoir	36. Reservoir
37. Lake	37. Lake
38. Pond	38. Pond
39. Spring	39. Spring
40. Well	40. Well
41. Waterfall	41. Waterfall
42. Cave	42. Cave
43. Hot Spring	43. Hot Spring
44. Cold Spring	44. Cold Spring
45. Iceberg	45. Iceberg
46. Glacier	46. Glacier
47. Snowfield	47. Snowfield
48. Permafrost	48. Permafrost
49. Icecap	49. Icecap
50. Iceberg	50. Iceberg
51. Iceberg	51. Iceberg