
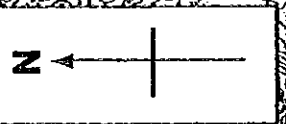
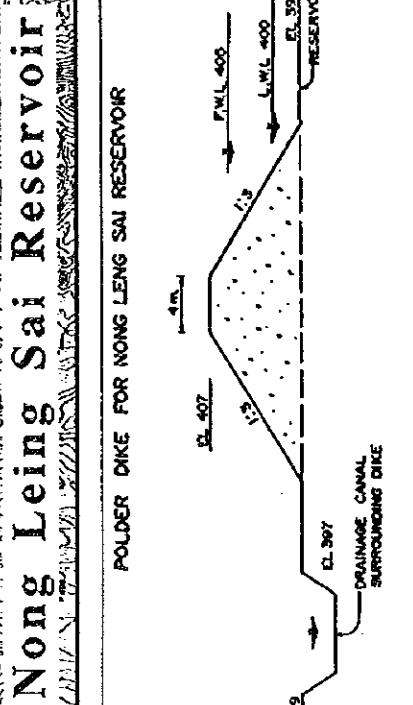
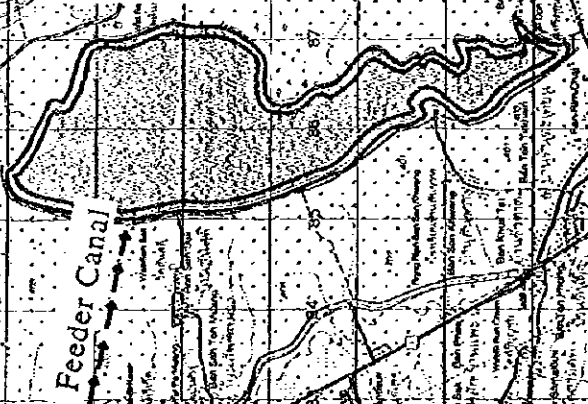


<b>PART VI</b>	<b>ASSOCIATED IRRIGATION PROJECT</b>
<b>Figure I-1</b>	<b>Nong Leng Sai Reservoir</b>
<b>Figure I-2</b>	<b>Nong Leng Sai Irrigation Area (1/2)</b>
<b>Figure I-3</b>	<b>Nong Leng Sai Irrigation Area (2/2), Upper Ing Irrigation Area (1/2)</b>
<b>Figure I-4</b>	<b>Upper Ing Irrigation Area (2/2)</b>
<b>Figure I-5</b>	<b>Lower Ing Irrigation Area</b>



Nong Leing Sai Reservoir  
 FWL 405  
 LWL 400  
 Area 600ha  
 Capacity 2.5MCM



THE STUDY ON THE KOK-ING-NAN WATER DIVERSION PROJECT	
NONG LEING SAI RESERVOIR	Map & Drawing No.
JAPAN INTERNATIONAL COOPERATION AGENCY (JICA)	
SANYU CONSULTANTS INC. & NIPPON KOEI CO., LTD.	
Figure 1-1	


# Nong Leing Sai Irrigation Area (1/2)



Nong Leing Sai Project Area  
A=3,000ha

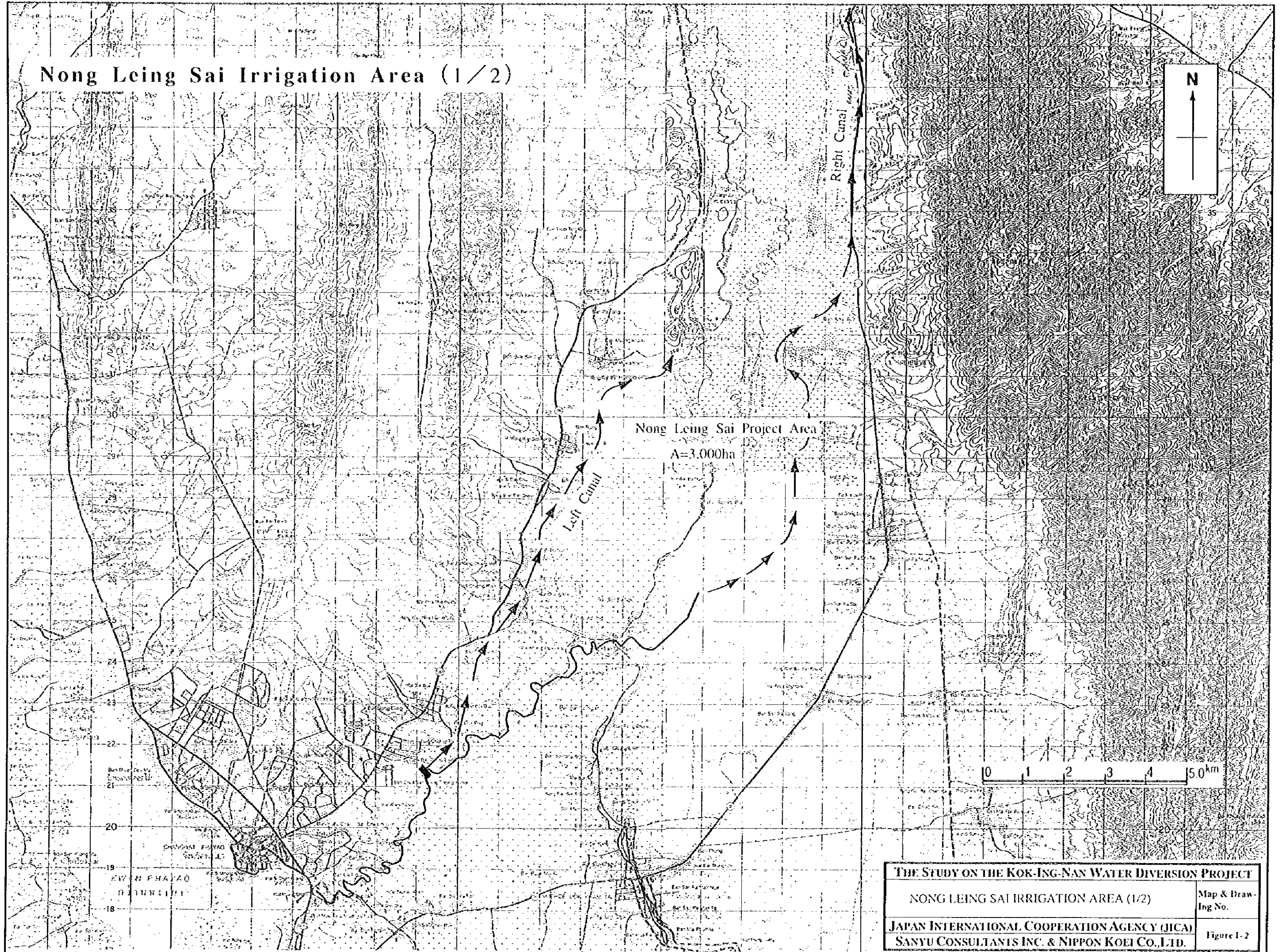
Left Canal

Right Canal

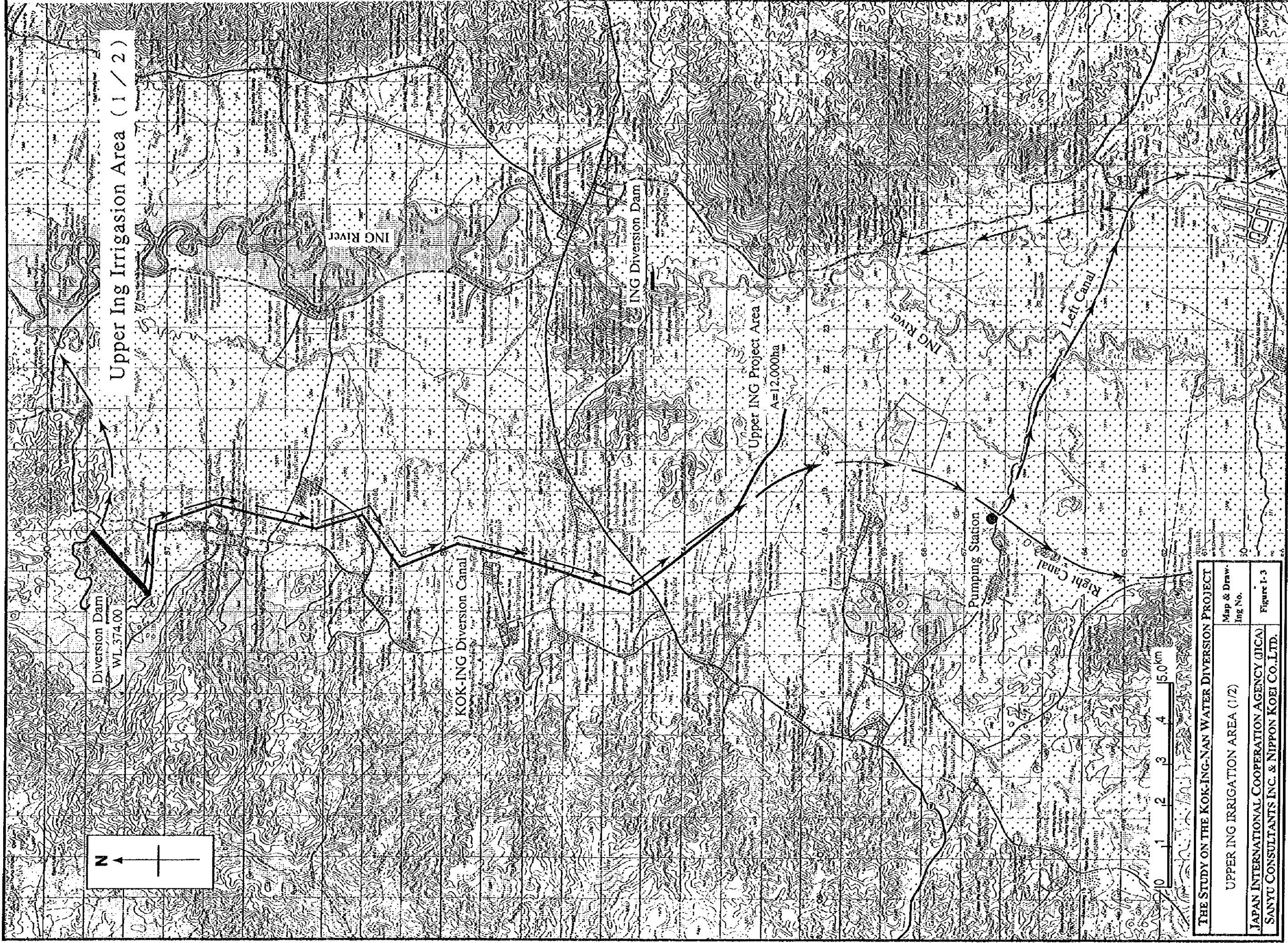


THE STUDY ON THE KOK-ING-NAN WATER DIVERSION PROJECT	
NONG LEING SAI IRRIGATION AREA (1/2)	Map & Draw- ing No.
JAPAN INTERNATIONAL COOPERATION AGENCY (JICA) SANYU CONSULTANTS INC. & NIPPON KOEI CO., LTD.	Figure I-2

# Nong Leing Sai Irrigation Area (1/2)



THE STUDY ON THE KOK-ING-NAN WATER DIVERSION PROJECT	
NONG LEING SAI IRRIGATION AREA (1/2)	Map & Drawing No.
JAPAN INTERNATIONAL COOPERATION AGENCY (JICA)	Figure I-2
SANYU CONSULTANTS INC. & NIPPON KOEI CO., LTD.	



**THE STUDY ON THE KOK-ING-NAN WATER DIVERSION PROJECT**  
 Map & Draw.  
 Ing. No.  
**UPPER ING IRRIGATION AREA (1/2)**  
 JAPAN INTERNATIONAL COOPERATION AGENCY (JICA)  
 SANYU CONSULTANTS INC. & NIPPON KOEI CO., LTD.  
 Figure 1-3

Upper Ing Irrigation Area (2 / 2)



Upper ING Project Area

A=12,000ha

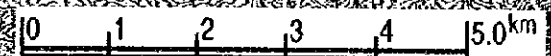
ING River

Existing Rubber Dam

Nong Leing Sai Irrigation Area (2 / 2)

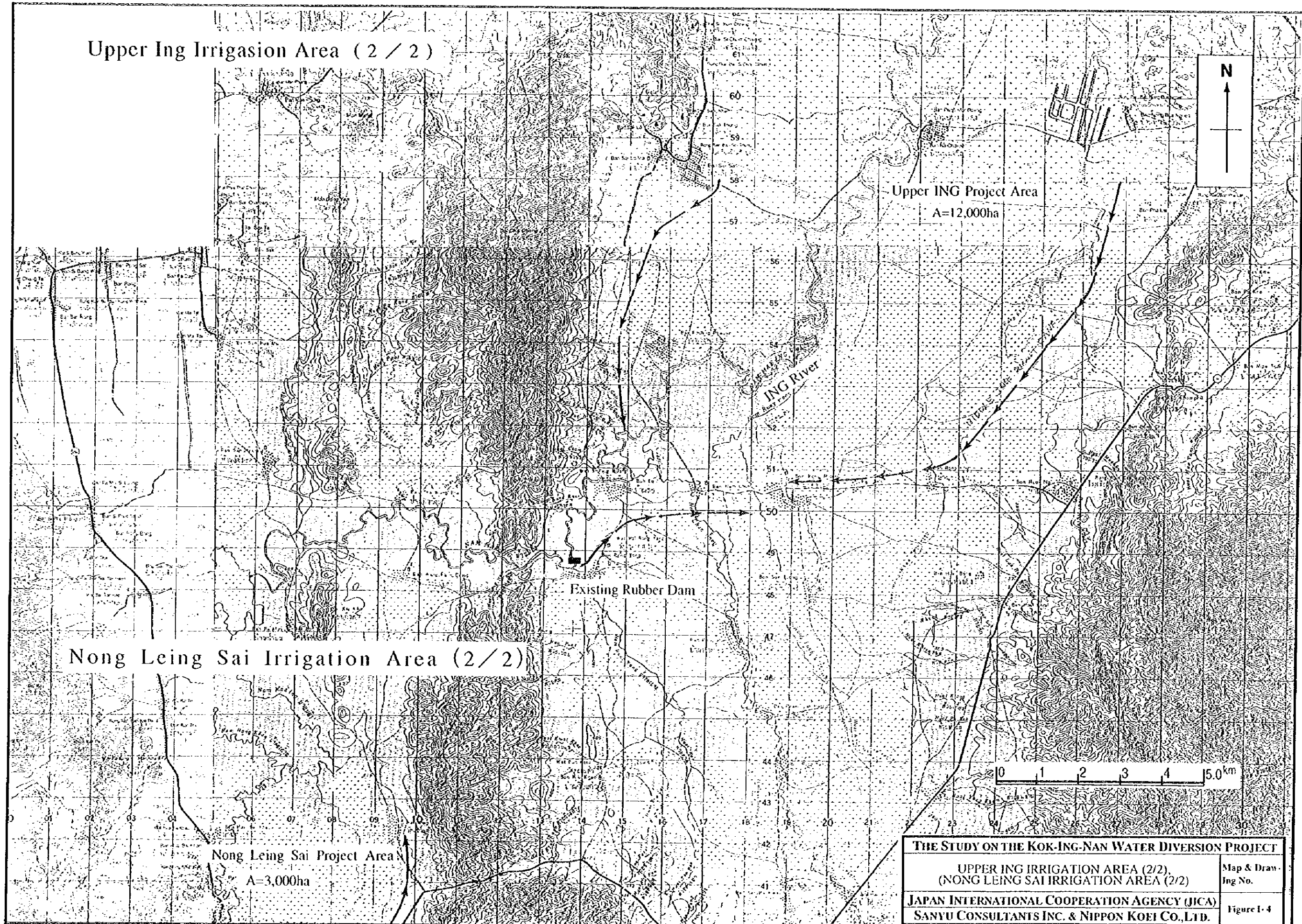
Nong Leing Sai Project Area

A=3,000ha




<b>THE STUDY ON THE KOK-ING-NAN WATER DIVERSION PROJECT</b>	
UPPER ING IRRIGATION AREA (2/2), (NONG LEING SAI IRRIGATION AREA (2/2))	Map & Draw- ing No.
JAPAN INTERNATIONAL COOPERATION AGENCY (JICA) SANYU CONSULTANTS INC. & NIPPON KOEI CO., LTD.	Figure I-4

Upper Ing Irrigation Area (2 / 2)



Nong Leing Sai Irrigation Area (2 / 2)

<b>THE STUDY ON THE KOK-ING-NAN WATER DIVERSION PROJECT</b>	
UPPER ING IRRIGATION AREA (2/2), (NONG LEING SAI IRRIGATION AREA (2/2))	Map & Draw. Ing No.
JAPAN INTERNATIONAL COOPERATION AGENCY (JICA) SANYU CONSULTANTS INC. & NIPPON KOEI CO.,LTD.	Figure I-4



**THE STUDY ON THE KOK-ING-NAN WATER DIVERSION PROJECT**  
 Map & Drawing No. \_\_\_\_\_  
**LOWER ING IRRIGATION AREA**  
 JAPAN INTERNATIONAL COOPERATION AGENCY (JICA)  
 SANYU CONSULTANTS INC. & NIPPON KOEI CO., LTD.  
 Figure I-5