


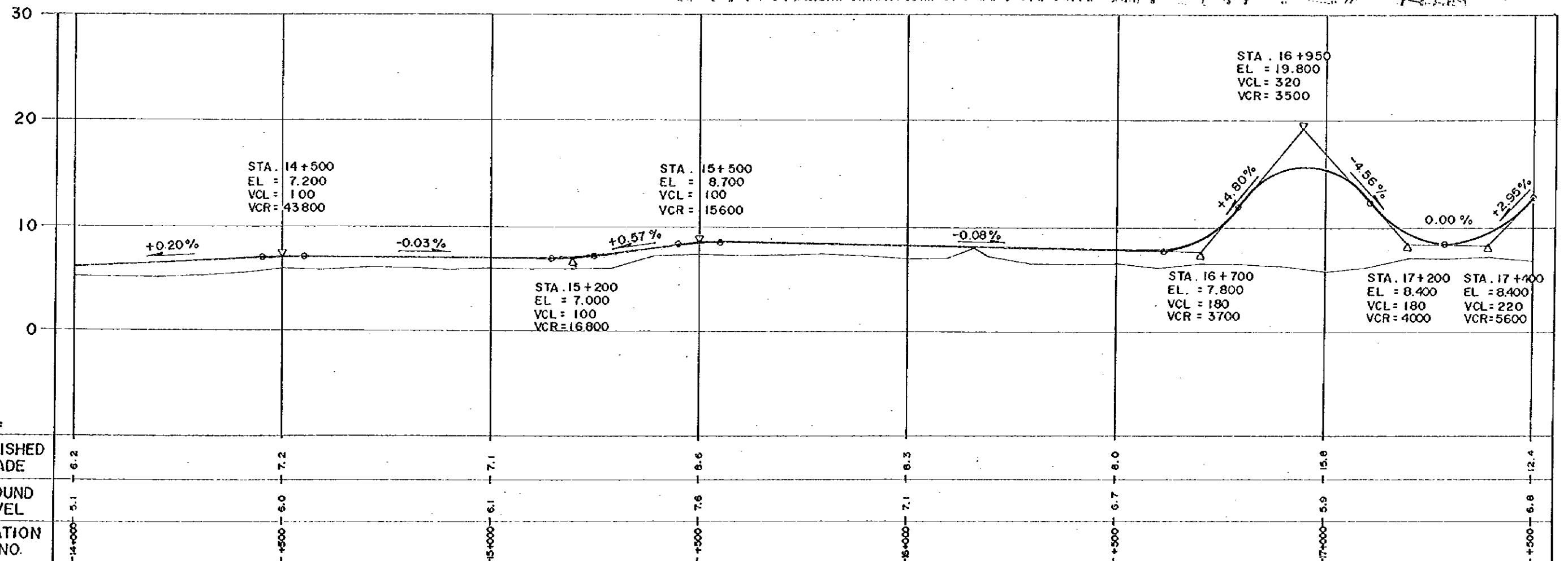
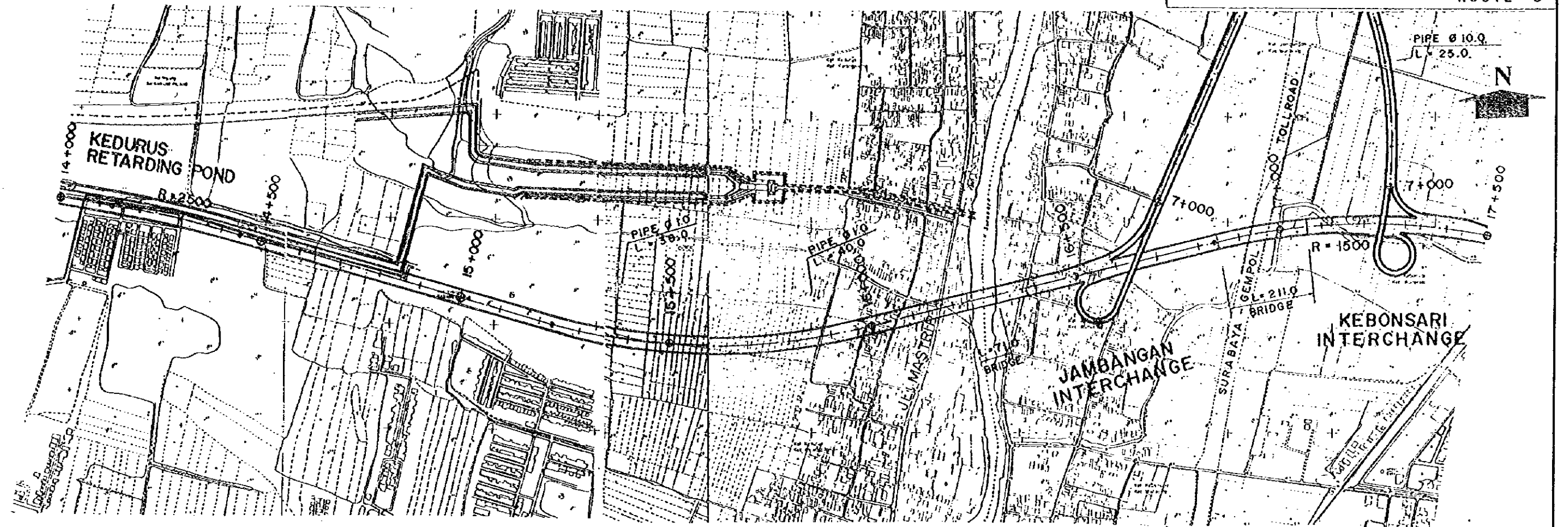
PROJECT	PROVINCE	SHEET NO	TOTAL SHEET
ARSDS - GKS	EAST JAVA	68	109
PHOTO MOSAIC ( 31 )		SCALE 1:10 000	
ROUTE - 5			



14+000

17+500

PROJECT	PROVINCE	SHEET NO.	TOTAL SHEET
ARSDS - GKS	EAST JAVA	69	109
PLAN AND PROFILE (31)		SCALE H: 1:100000 V: 1:400	
ROUTE - 5			





PROJECT	PROVINCE	SHEET NO	TOTAL SHEET
ARSDS - GKS	EAST JAVA	70	109
PHOTO MOSAIC ( 32 )		SCALE 1:10 000	
ROUTE - 5			

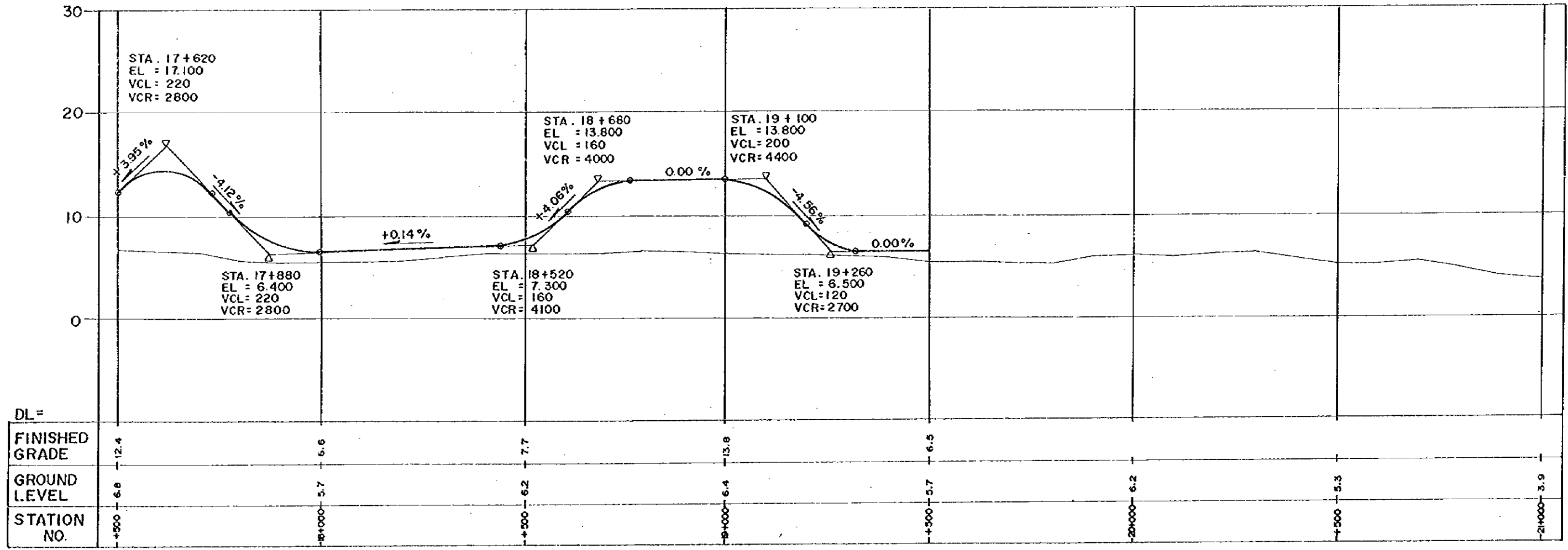
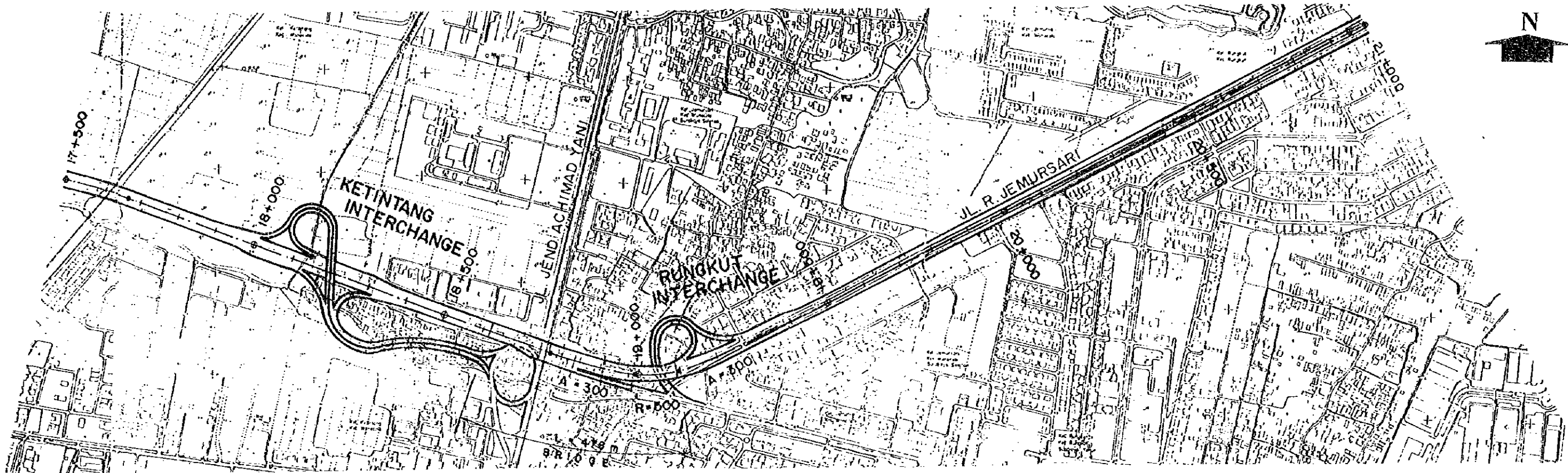


17+500

21+000




PROJECT	PROVINCE	SHEET NO.	TOTAL SHEET
ARSDS - GKS	EAST JAVA	71	109
PLAN AND PROFILE (32)		SCALE H:1:10000 V:1:400	
ROUTE - 5			

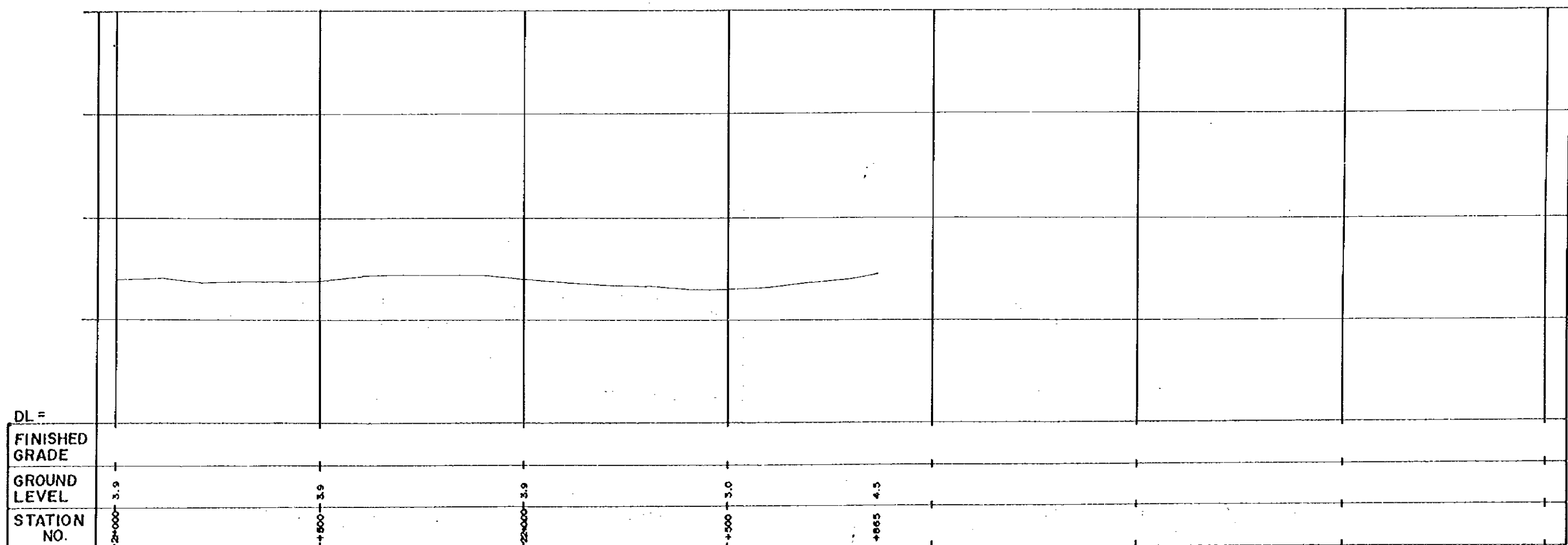
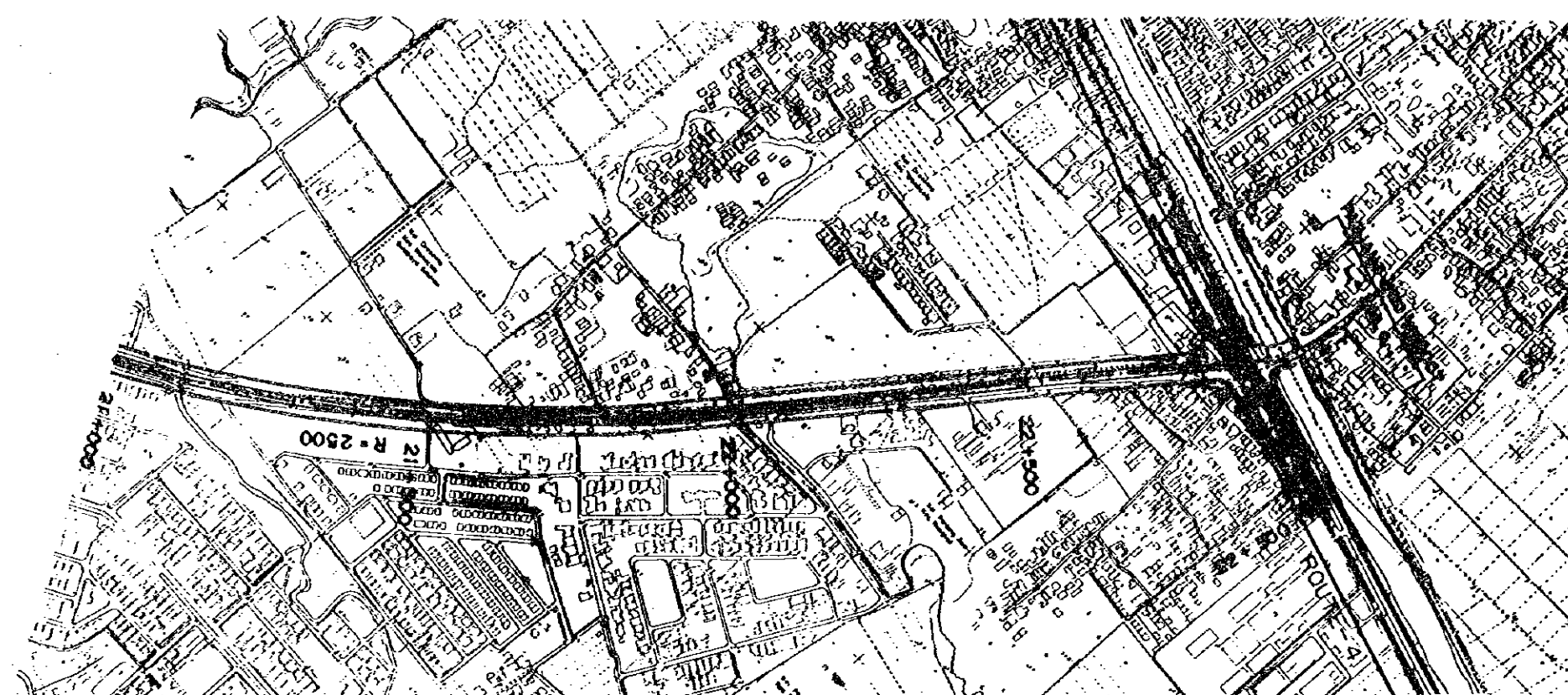




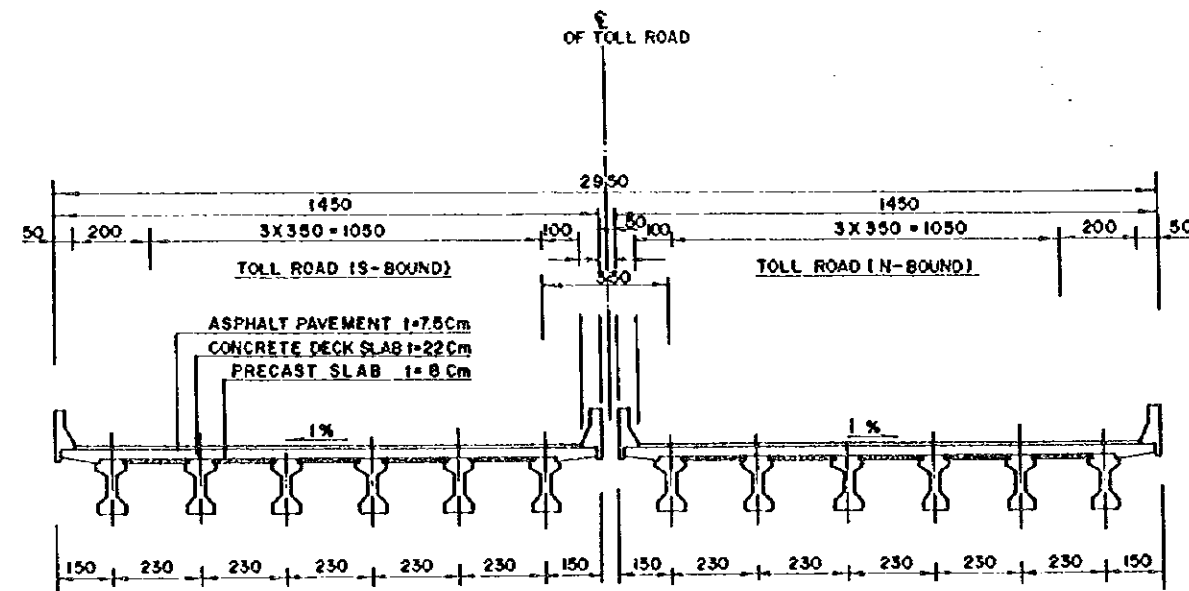
PROJECT	PROVINCE	SHEET NO	TOTAL SHEET
ARSOS - GKS	EAST JAVA	72	109
PHOTO MOSAIC ( 33 )		SCALE 1:10 000	
ROUTE-5			



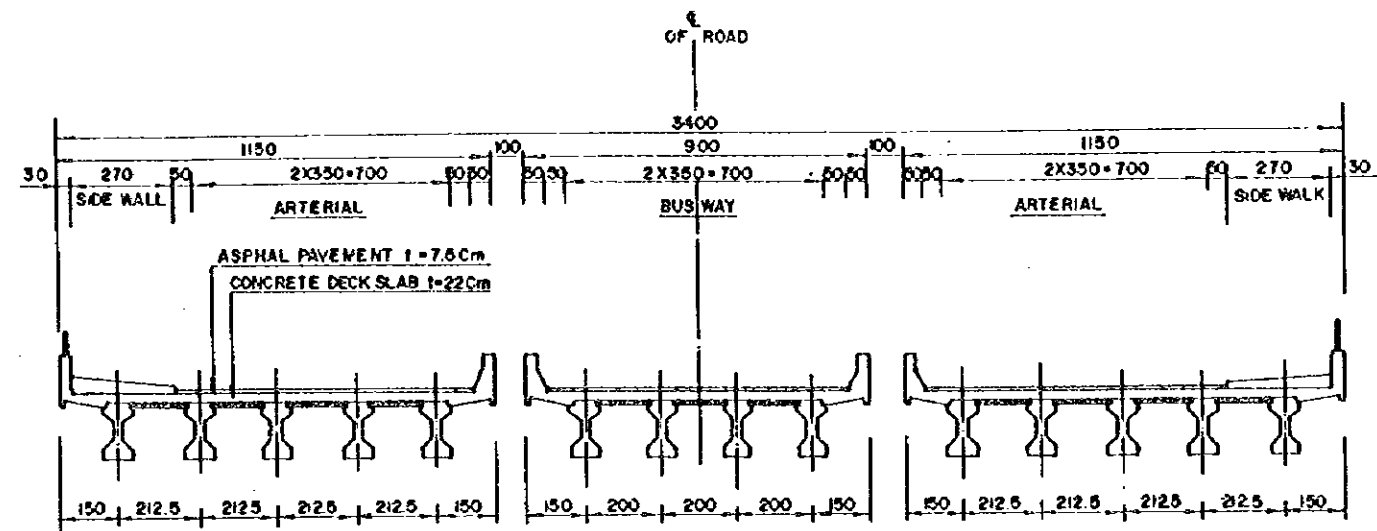
PROJECT	PROVINCE	SHEET NO.	TOTAL SHEET
ARSDS - GKS	EAST JAVA	73	109
PLAN AND PROFILE (33)		SCALE H:1:10000 V:1:400	
ROUTE - 5			



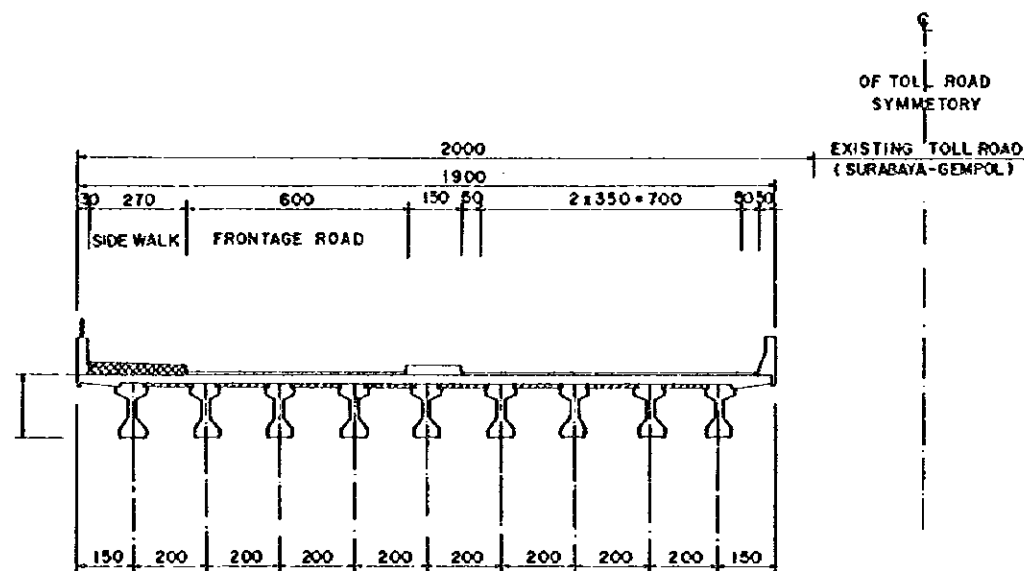
PROJECT	PROVINCE	SHEET NO	TOTAL SHEET
ARSDS - GKS	EAST JAVA	74	109
TYPICAL CROSS SECTION OF BRIDGE		SCALE = 1/200	
ROUTE 1-5			



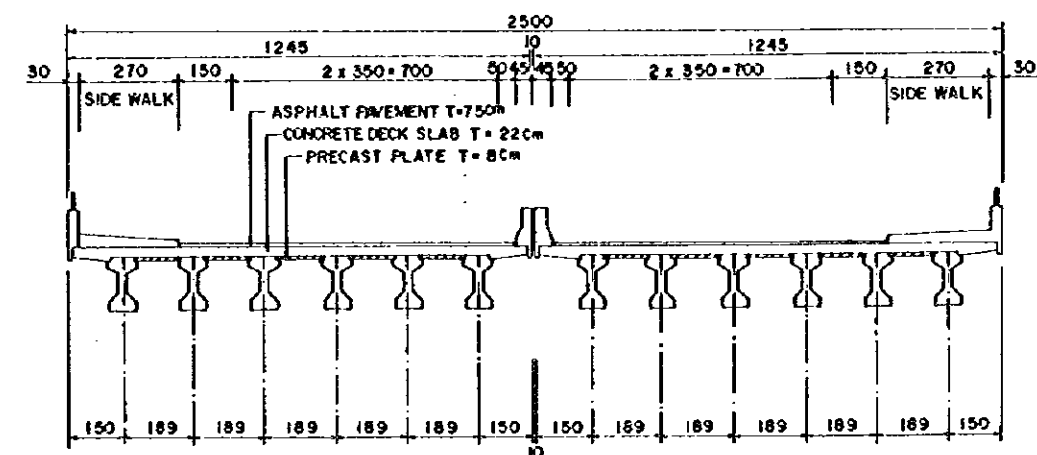
**ROUTE-1 (TOLL WAY SECTION)**  
S=1/500



**ROUTE-4 and 5**  
S=1/100

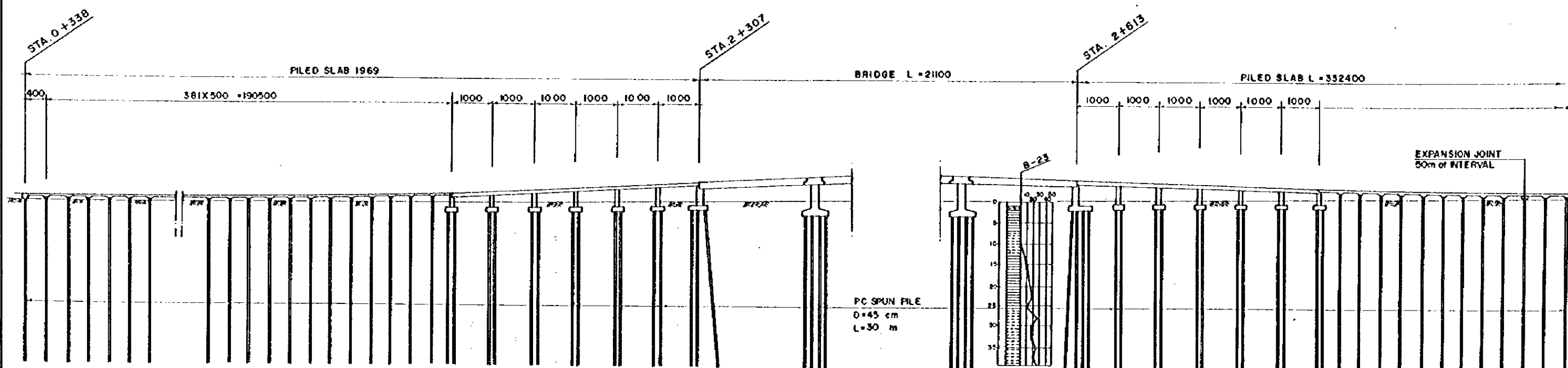


**ROUTE - 2 (ONE WAY OPERATION SECTION)**  
S=1/100

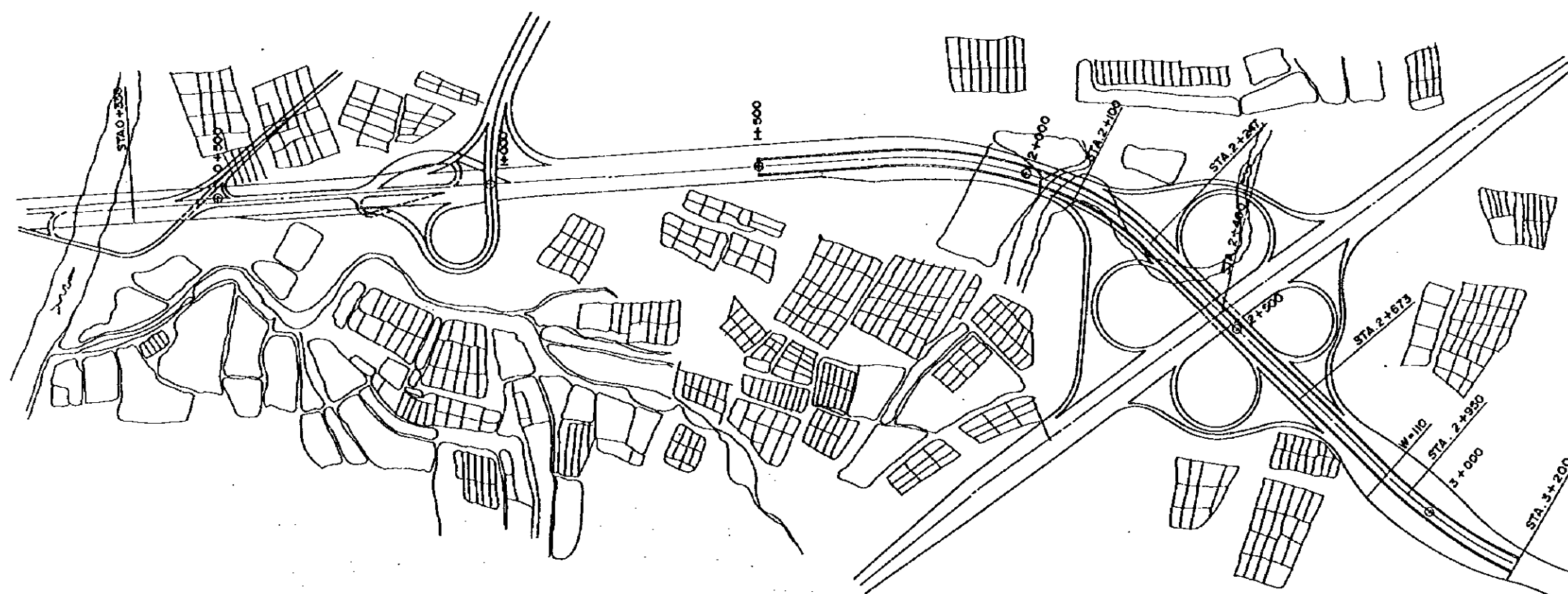


**ROUTE - 3**  
**ROUTE - 2 (FOR 2 - WAY OPERATION SECTION)**  
S=1/100

PROJECT	PROVINCE	SHEET NO	TOTAL SHEET
ARSDS - GKS	EAST JAVA	75	109
GENERAL VIEW OF PILED SLAB (1)		SCALE: 1/1000 and 1/10000	
ROUTE-1			



**ELEVATION**  
S=1/500

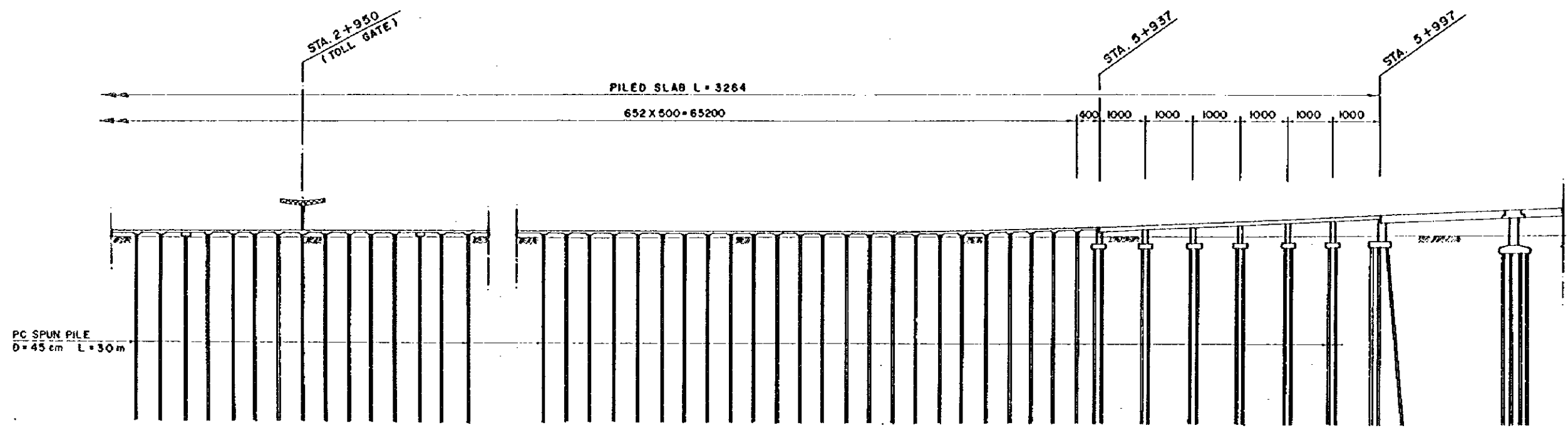


**PLAN**  
S=1/2500

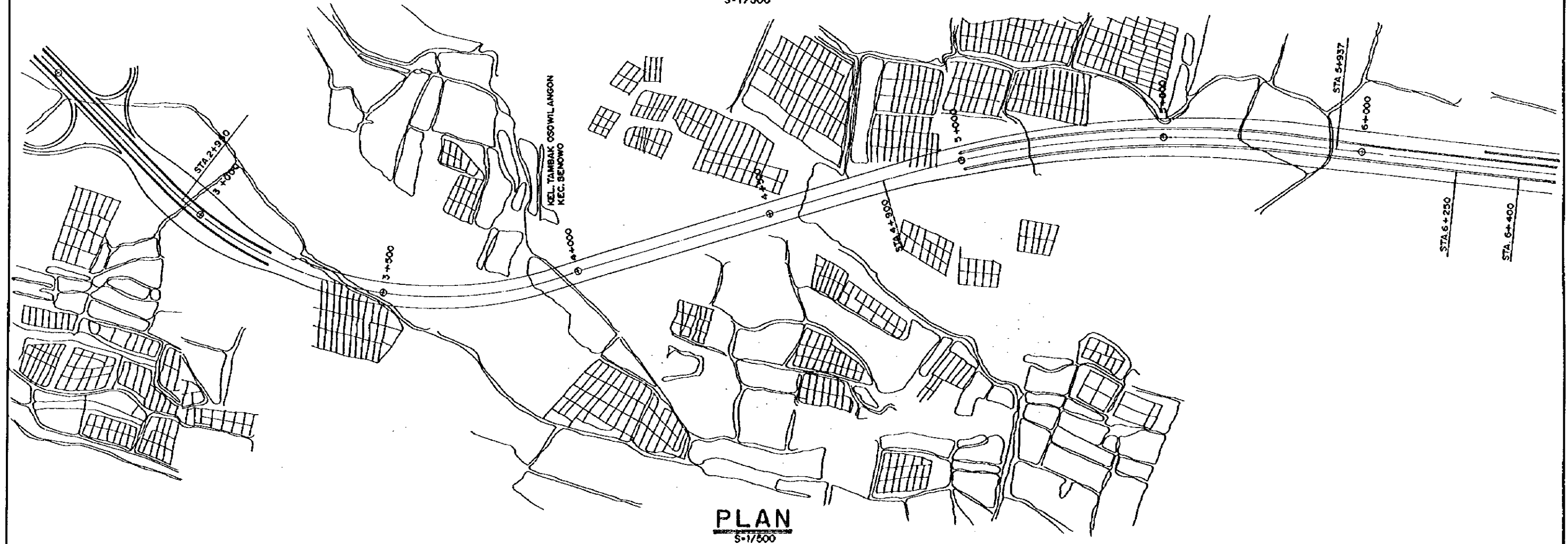
NOTE:  
GENERAL VIEW OF BRIDGE  
IS SHOWN IN DWG NO. R2-1



PROJECT	PROVINCE	SHEET NO.	TOTAL SHEET
ARSDS - GKS	EAST JAVA	76	109
GENERAL VIEW OF PILED SLAB (2)		SCALE 1/1000	
ROUTE-1			

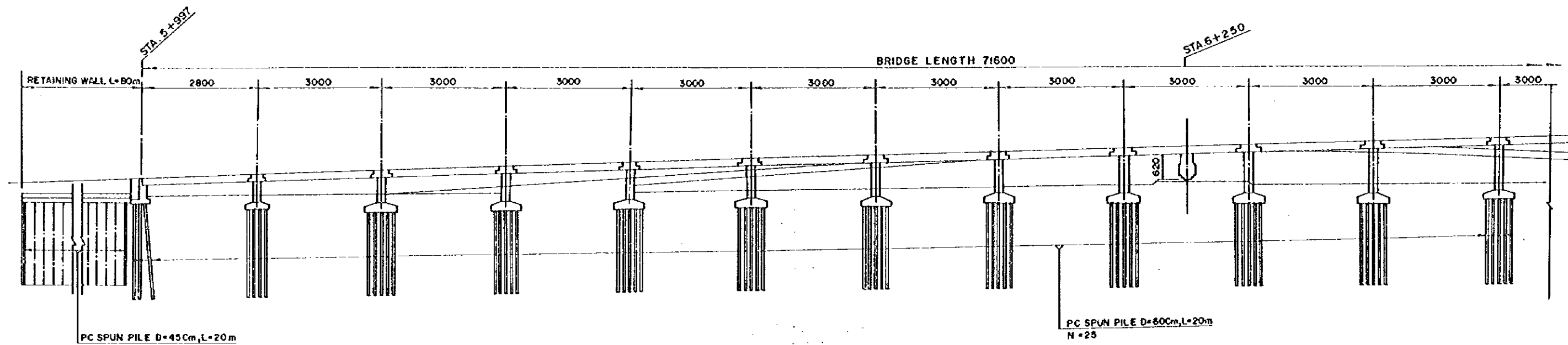


**ELEVATION**  
S=1/500

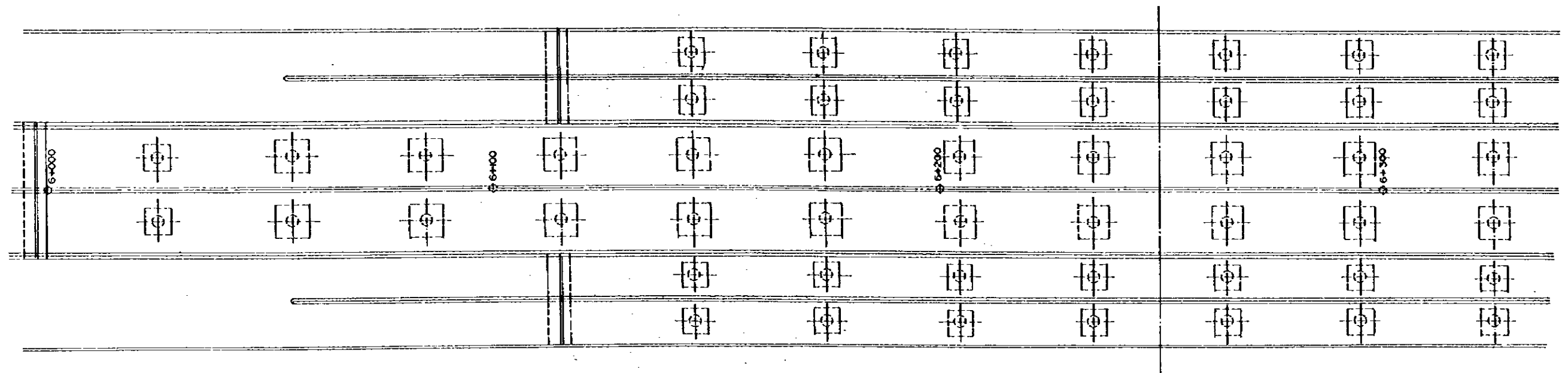


**PLAN**  
S=1/500

PROJECT	PROPINCE	SHEET NO	TOTAL SHEET
ARSDS - GKS	EAST JAVA	77	109
GENERAL VIEW OF BRIDGE (I)		SCALE 1/1000	
TOLL ROAD NO.1 RAIL WAY FLYOVER BRIDGE			ROUTE-1

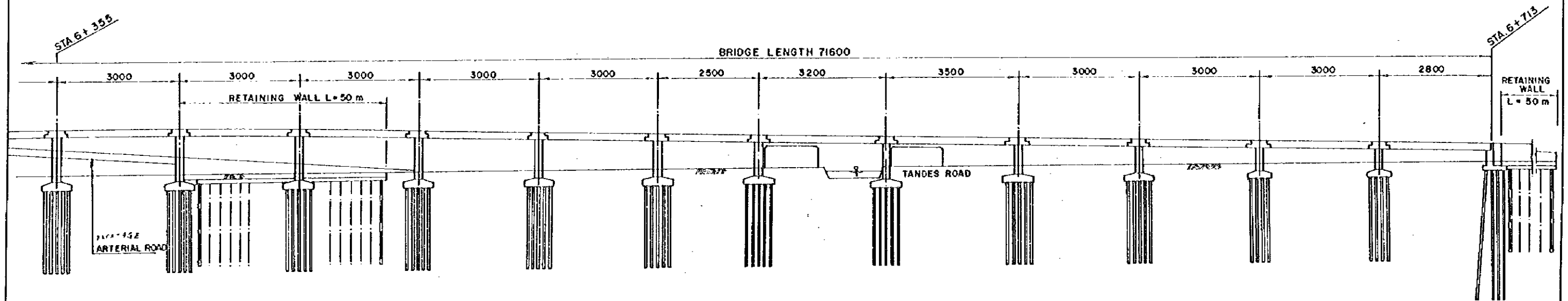


**ELEVATION**  
S = 1/500

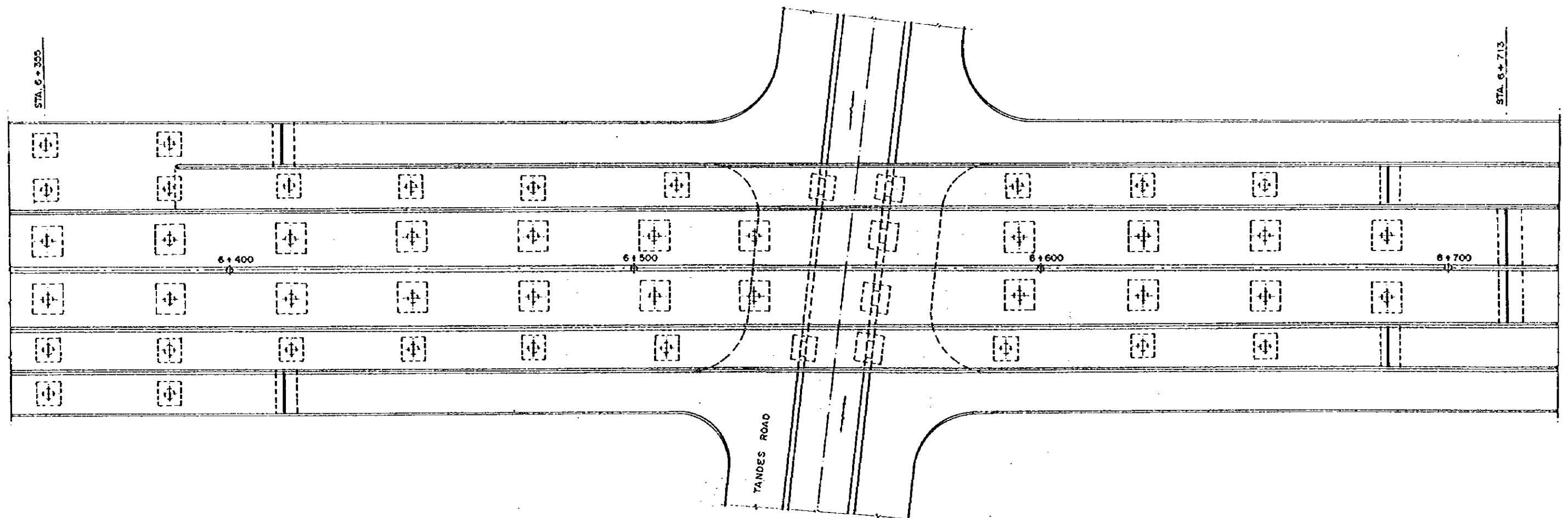


**PLAN**  
S = 1/500

PROJECT	PROPINC	SHEET NO.	TOTAL SHEET
ARSDS -- GKS	EAST JAVA	78	109
GENERAL VIEW OF BRIDGE (2)		SCALE 1/1000	
TOLL ROAD NO 1 RAILWAY FLYOVER BRIDGE		ROUTE - 1	

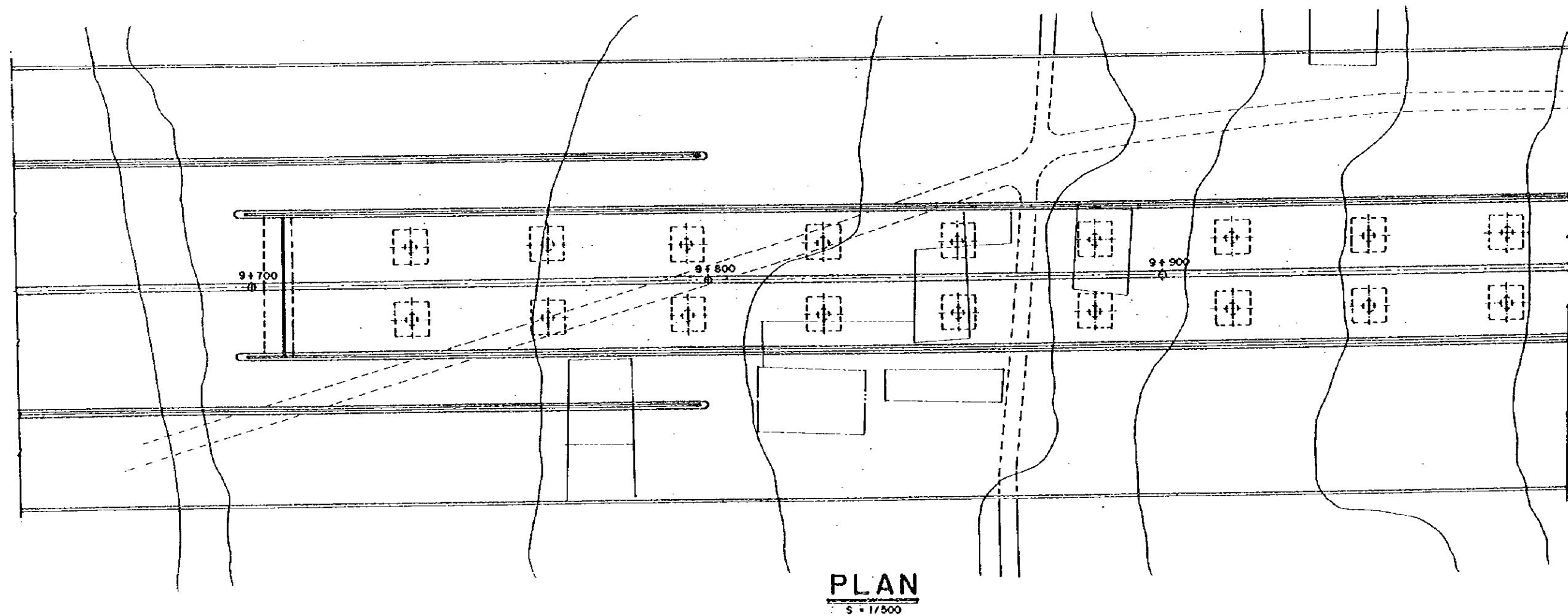
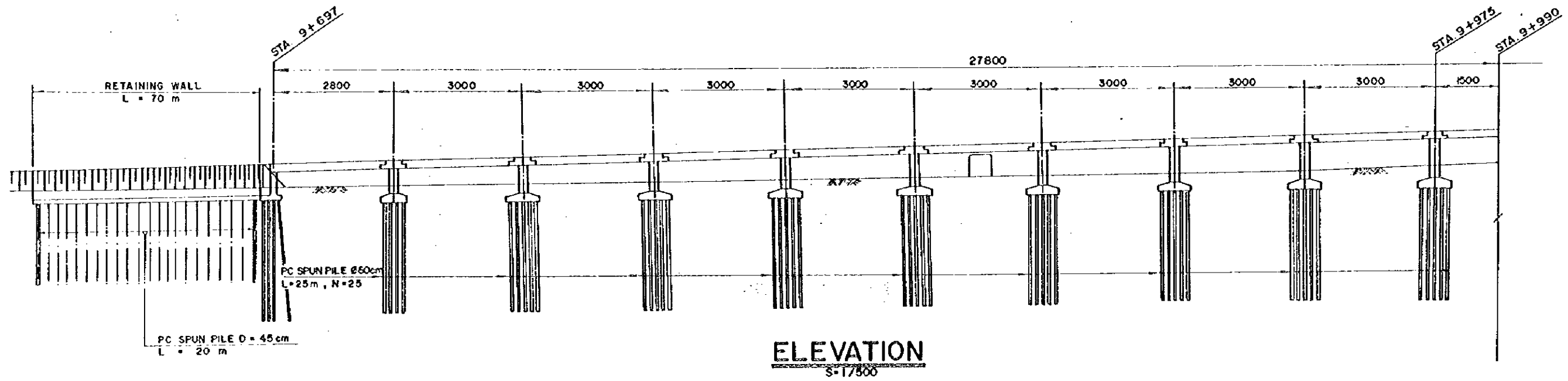


**ELEVATION**  
S=1/500

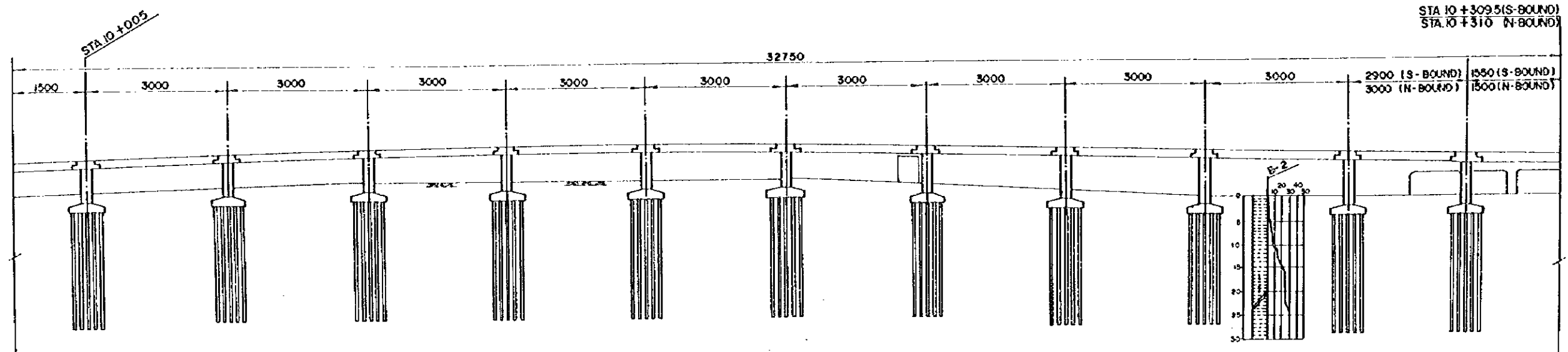




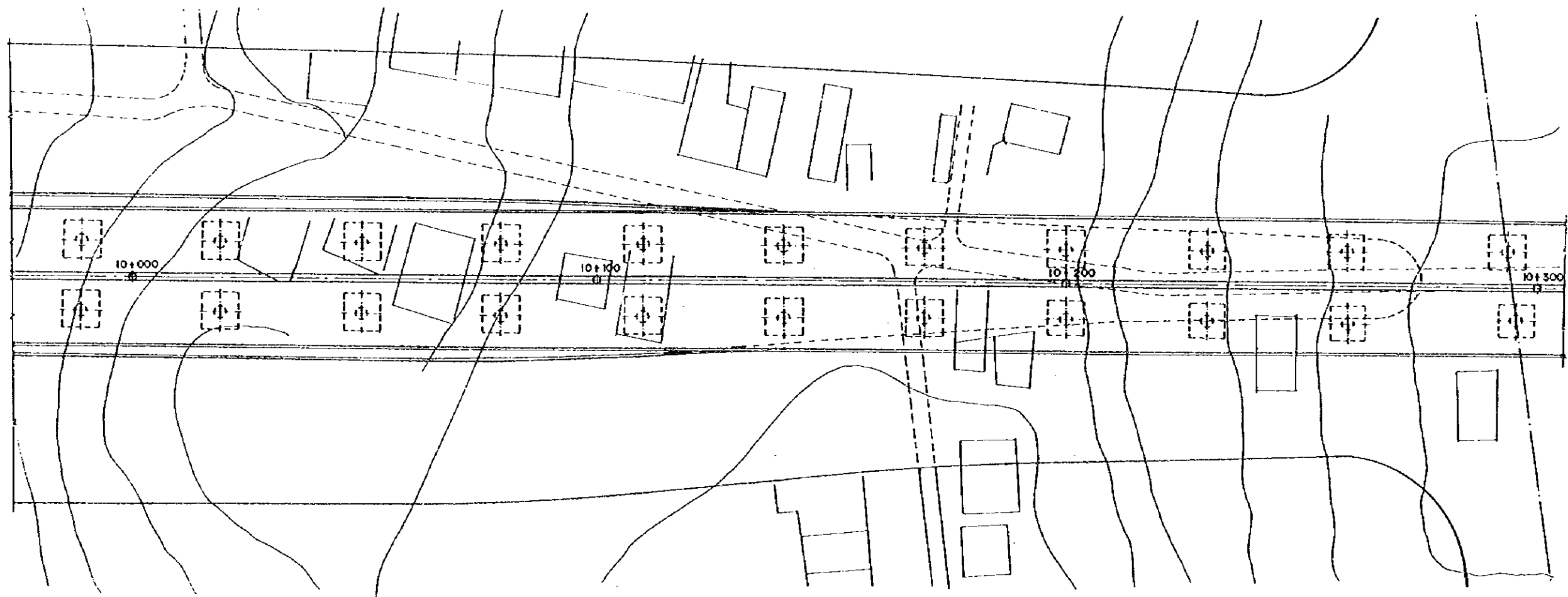
PROJECT	PROVINCE	SHEET NO	TOTAL SHEET
ARSDS — GKS	EAST JAVA	79	109
GENERAL VIEW OF BRIDGE (3)		SCALE 1/1000	
LAKAR SANTRI VIADUCT (1)		ROUTE-1	



PROJECT	PROVINCE	SHEET NO	TOTAL SHEET
ARSOS - GKS	EAST JAVA	80	109
GENERAL VIEW OF BRIDGE (4)		SCALE 1/1000	
LAKARSANTRI VIADUCT (2)		ROUTE-1	

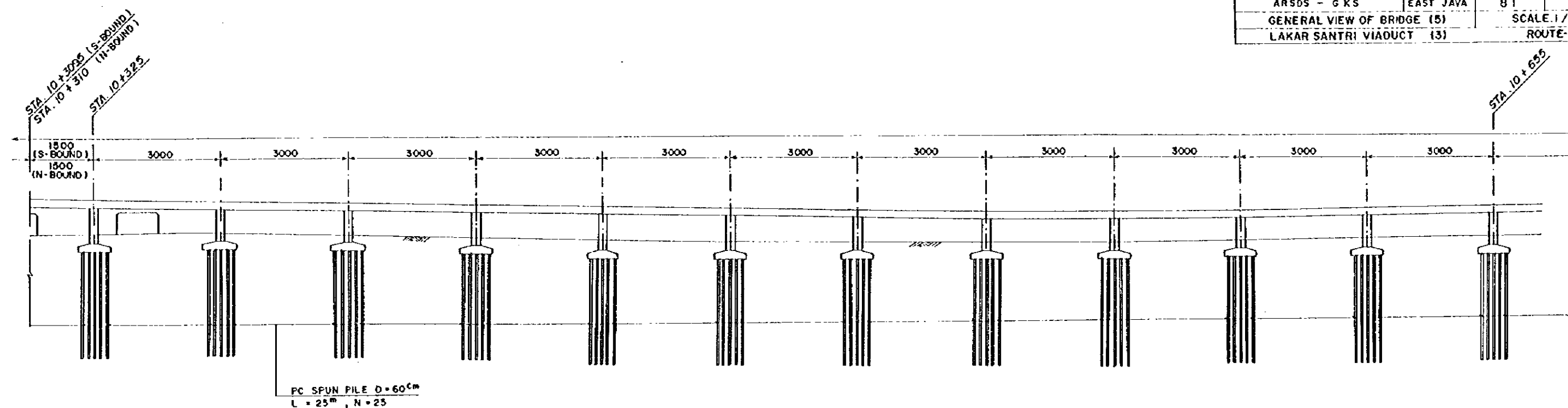


**ELEVATION**  
S = 1/500

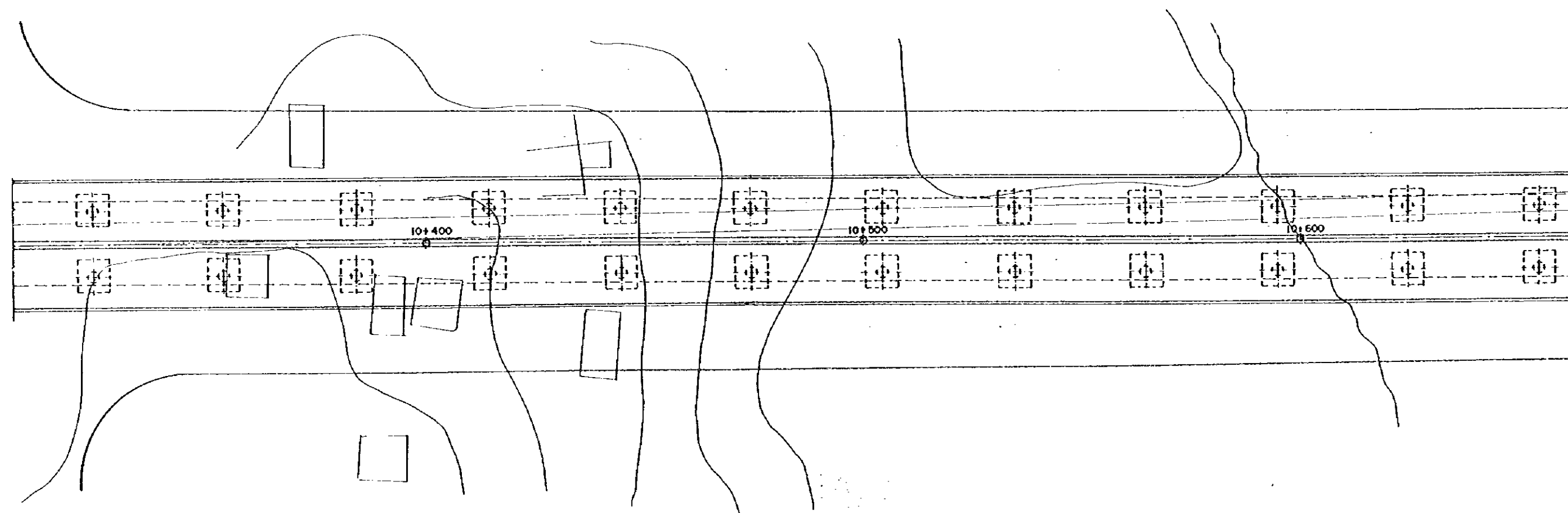


**PLAN**  
S = 1/500

PROJECT	PROVINCE	SHEET NO	TOTAL SHEET
ARSDS - GKS	EAST JAVA	81	109
GENERAL VIEW OF BRIDGE (5)		SCALE 1/1000	
LAKAR SANTRI VIADUCT (3)		ROUTE-1	



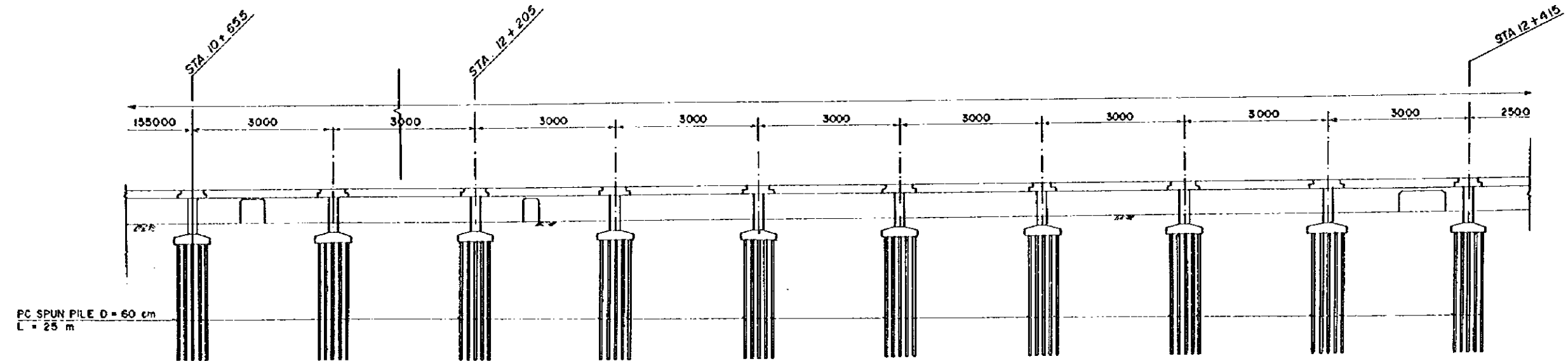
**ELEVATION**  
S = 1/500



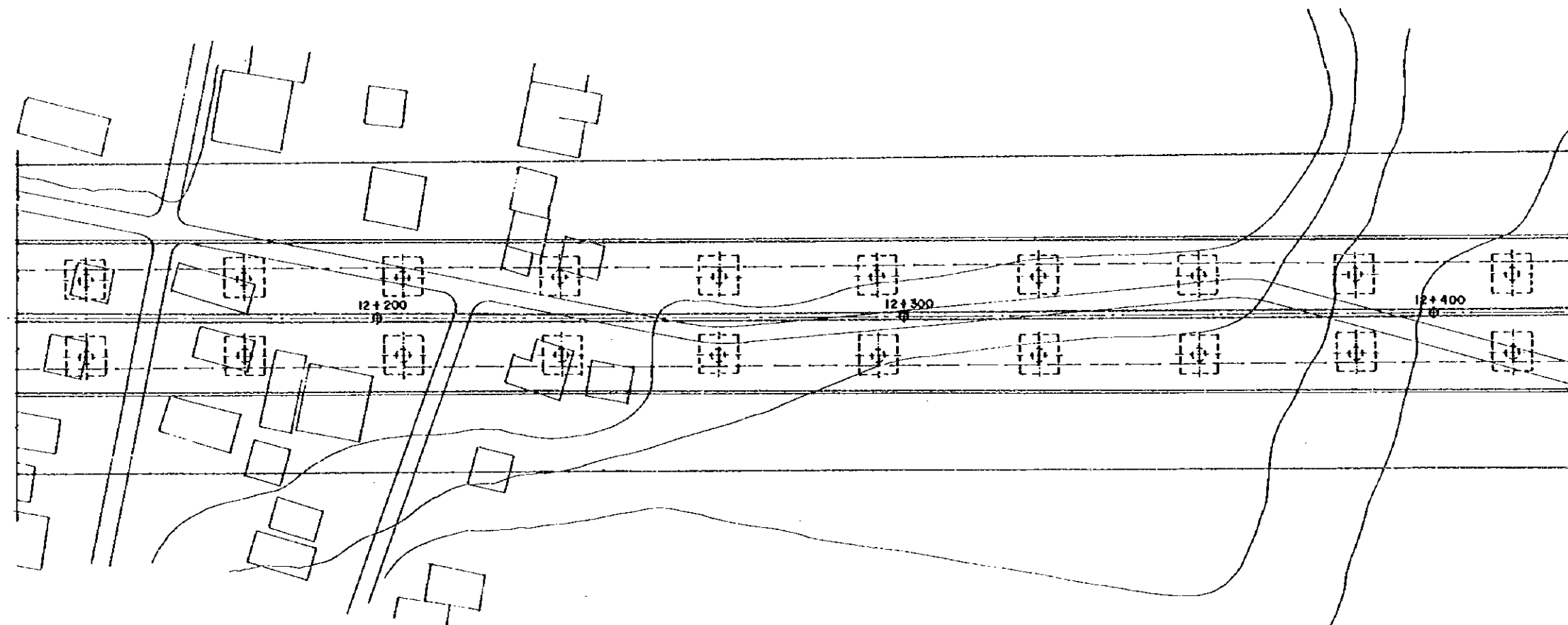
**PLAN**  
S = 1/500



PROJECT	PROVINCE	SHEET NO	TOTAL SHEET
ARSDS - GKS	EAST JAVA	82	109
GENERAL VIEW OF BRIDGE (6)		SCALE 1/1000	
LAKAR SANTRI VIADUCT (4)		ROUTE --1	

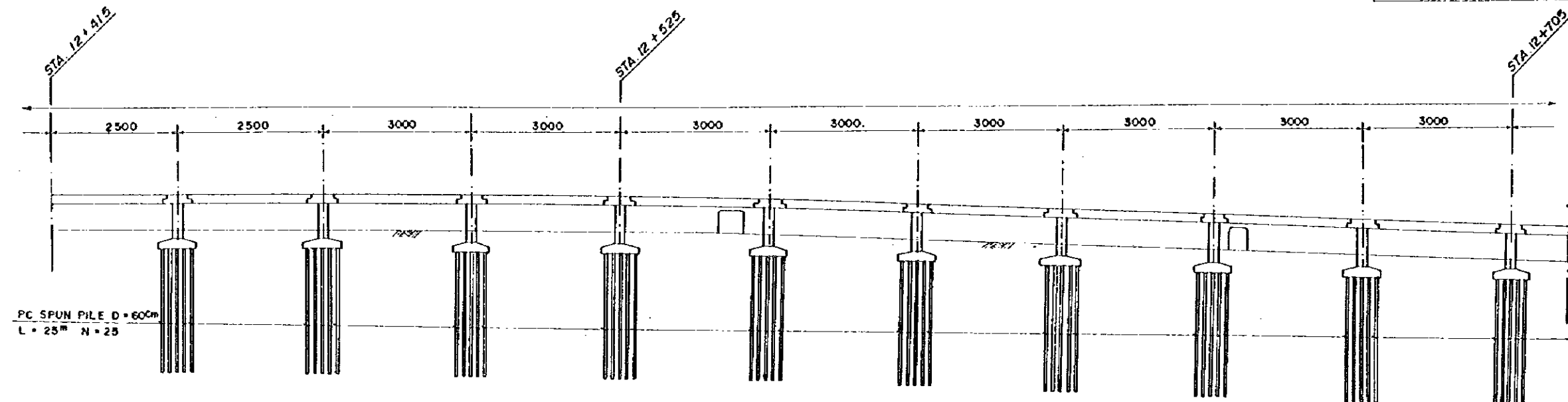


**ELEVATION**  
S = 1/800

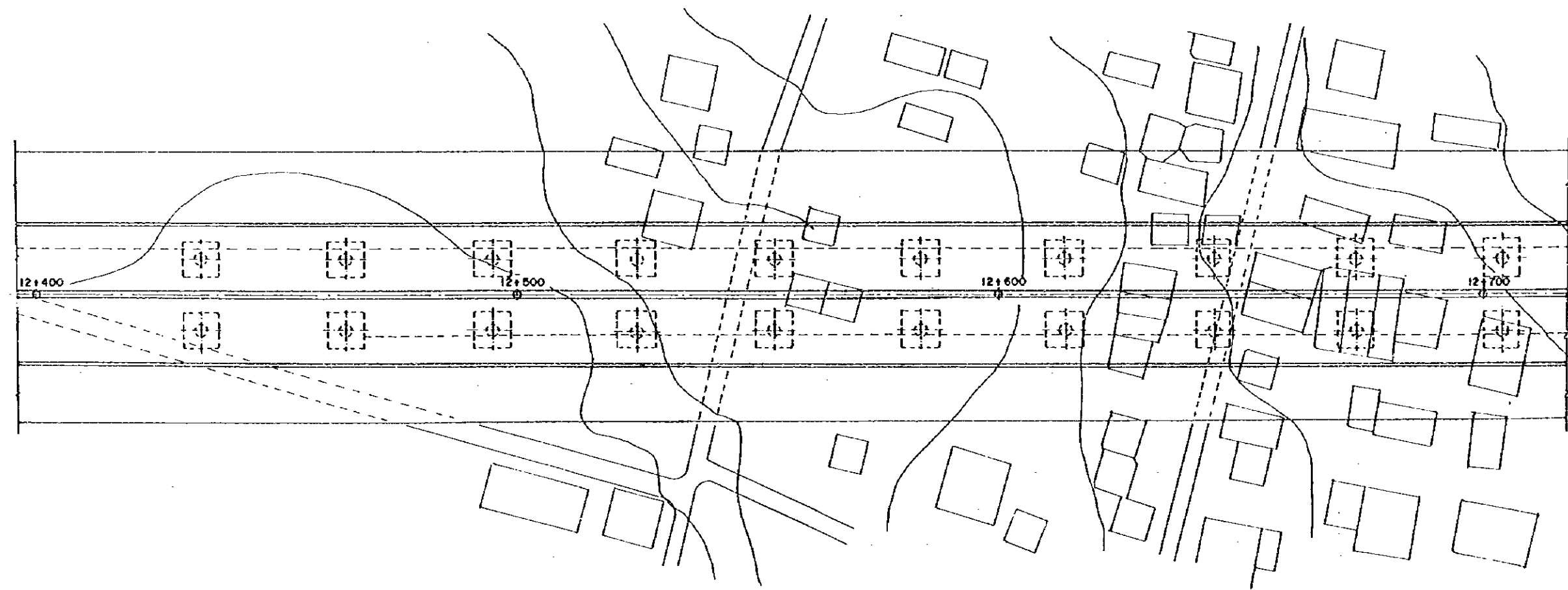


**PLAN**  
S = 1/800

PROJECT	PROVINCE	SHEET NO.	TOTAL SHEET
ARSDS - GKS	EAST JAVA	83	109
GENERAL VIEW OF BRIDGE (7)		SCALE 1/1000	
LAKAR SANTRI VIADUCT (5)		ROUTE - I	

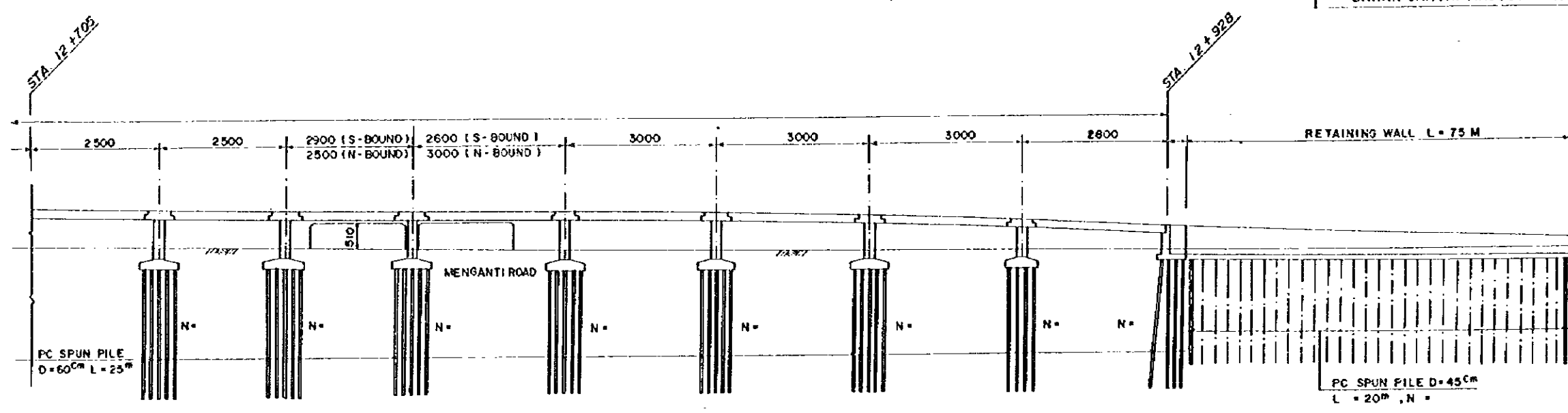


**ELEVATION**  
S = 1/500

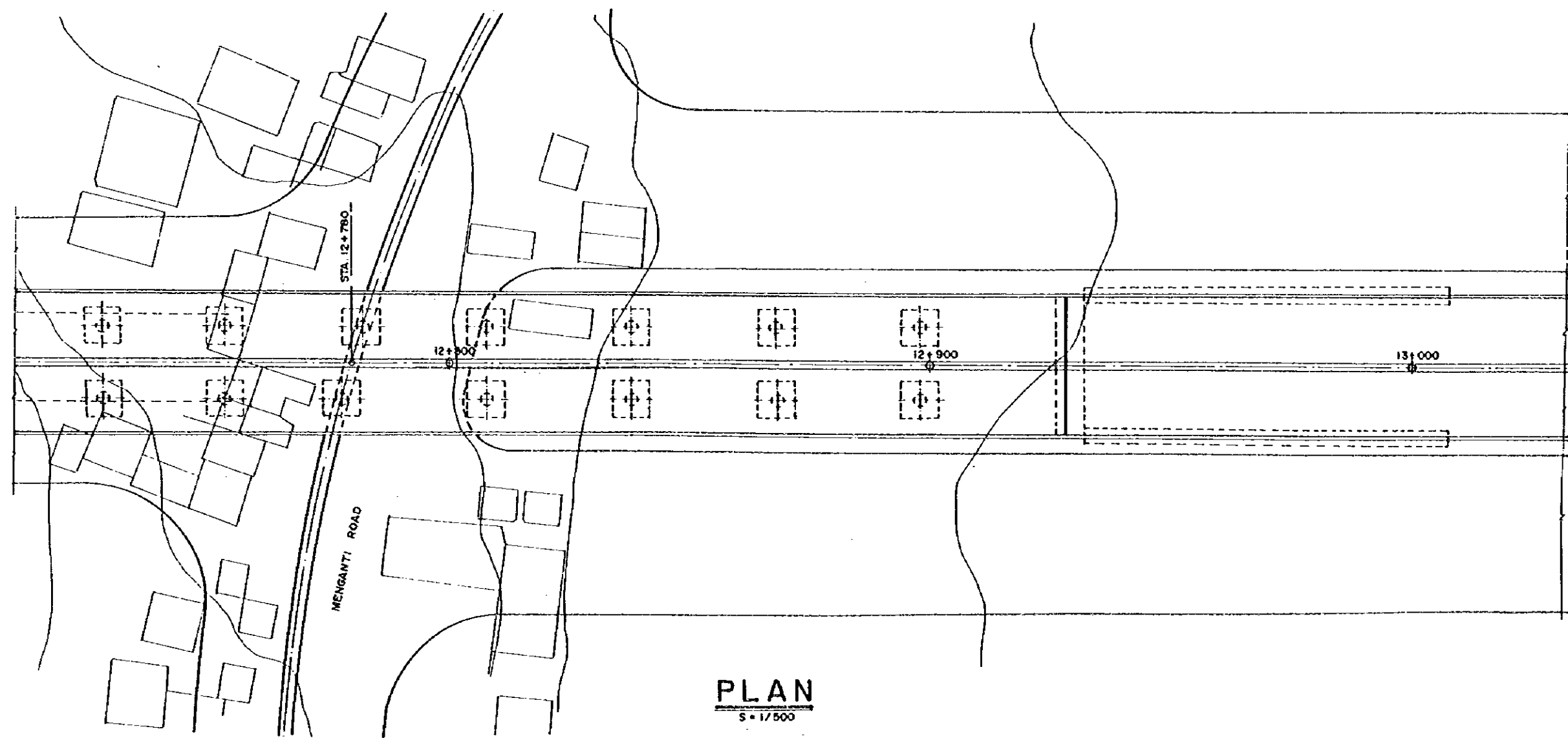


**PLAN**  
S = 1/500

PROJECT	PROVINCE	SHEET NO.	TOTAL SHEET
ARSDS - GKS	EAST JAVA	84	109
GENERAL VIEW OF BRIDGE (8)		SCALE 1/1000	
LAKAR SANTRI VIADUCT (6)		ROUTE - I	



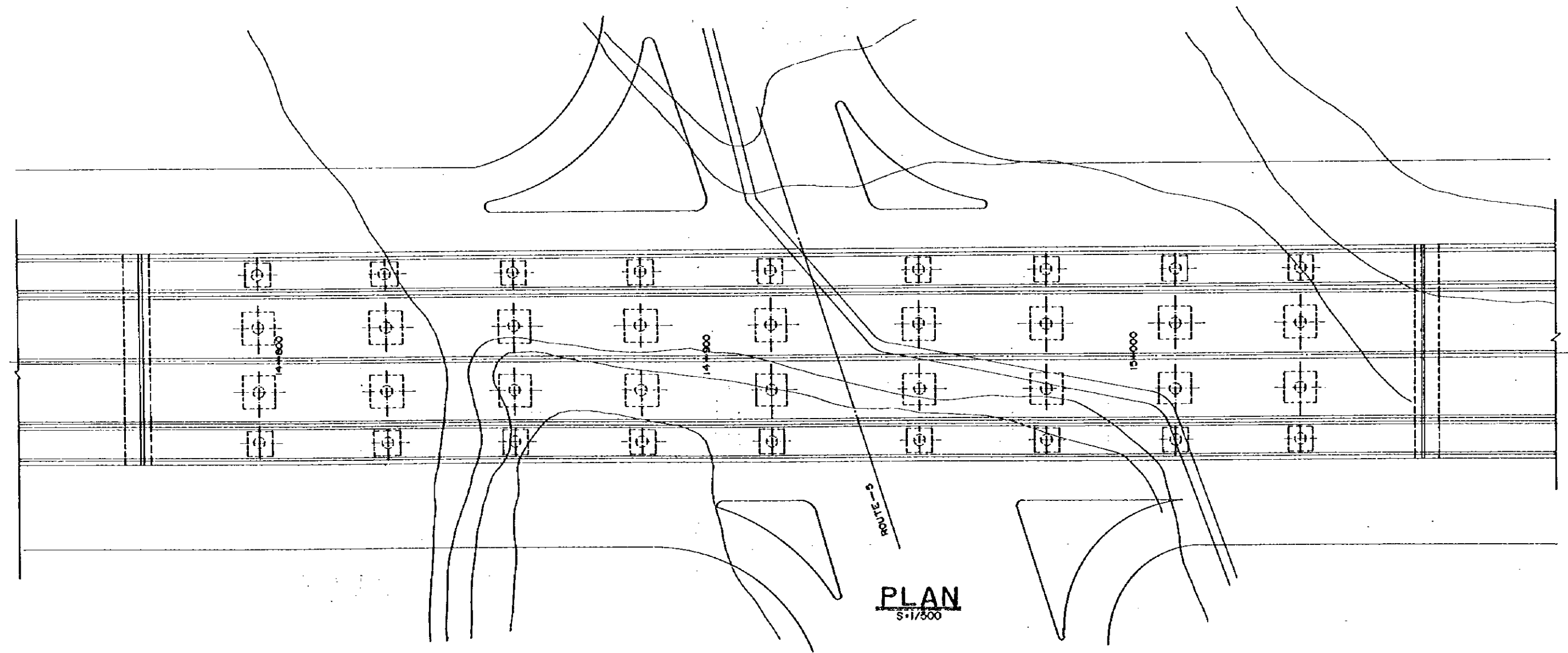
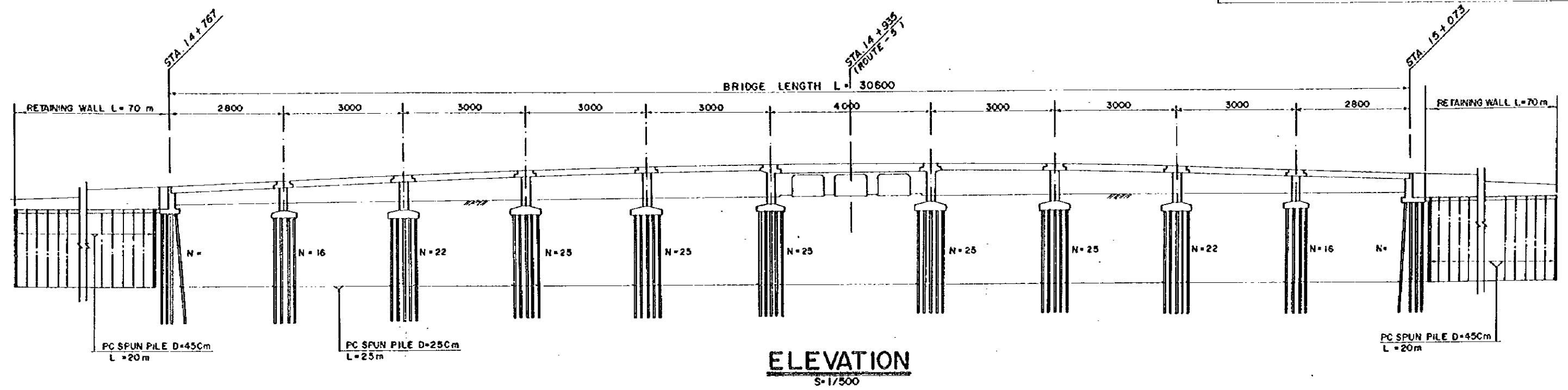
**ELEVATION**  
S = 1/500



**PLAN**  
S = 1/500

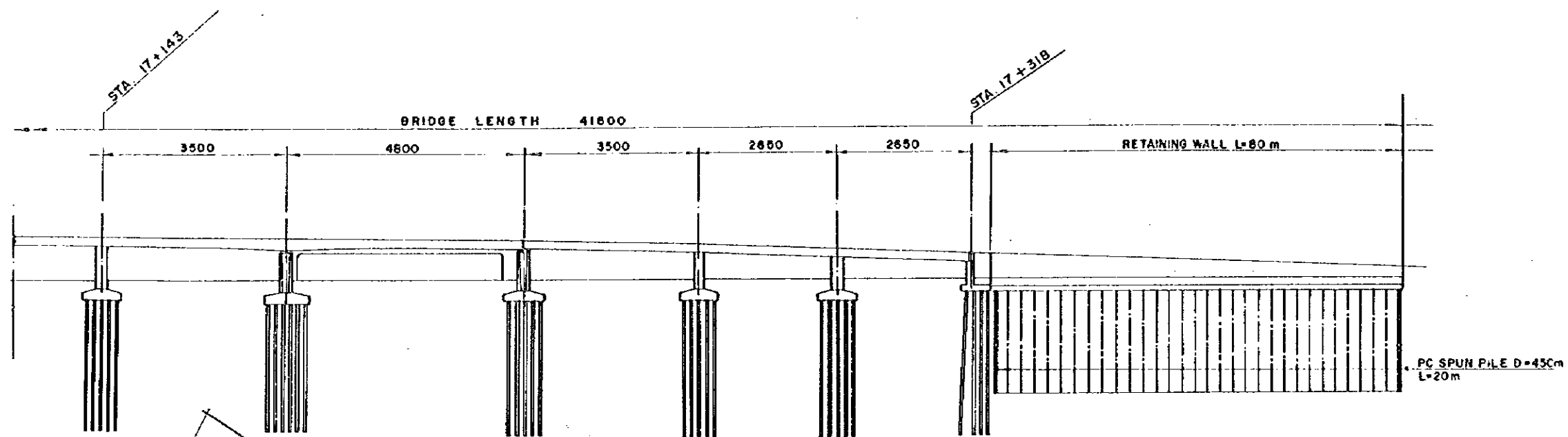


PROJECT	PROVINCE	SHEET NO	TOTAL SHEET
ARSDS - GKS	EAST JAVA	85	109
GENERAL VIEW OF BRIDGE (9)		SCALE 1/1000	
ROUTE-5 FLYOVER BRIDGE		ROUTE-1	

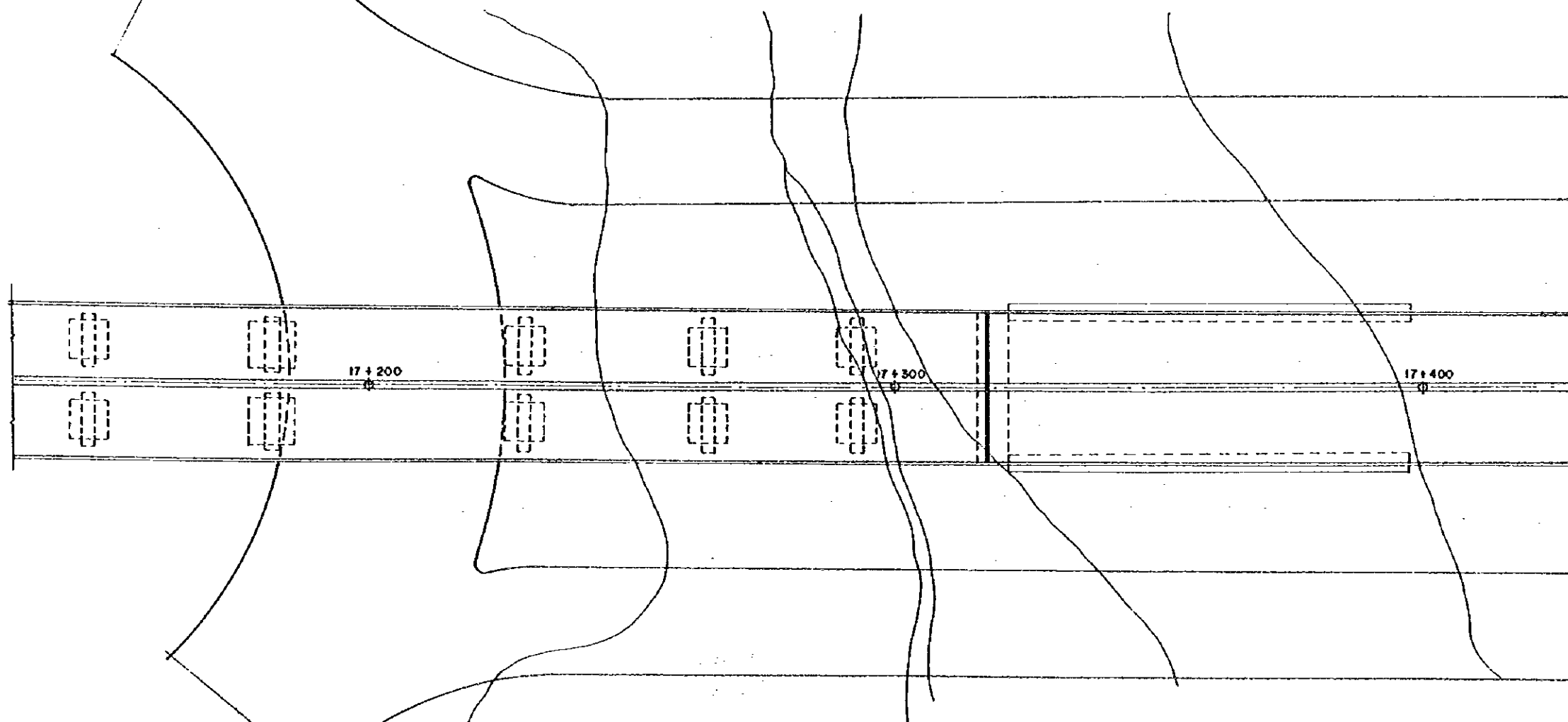




PROJECT	PROVINCE	SHEET NO.	TOTAL SHEET
AR90S--GKS	EAST JAVA	87	109
GENERAL VIEW OF BRIDGE (II)		SCALE 1/1000	
NO 2 SURABAYA--MOJOKERTO FLYOVER BRIDGE (II) ROUTE-1			



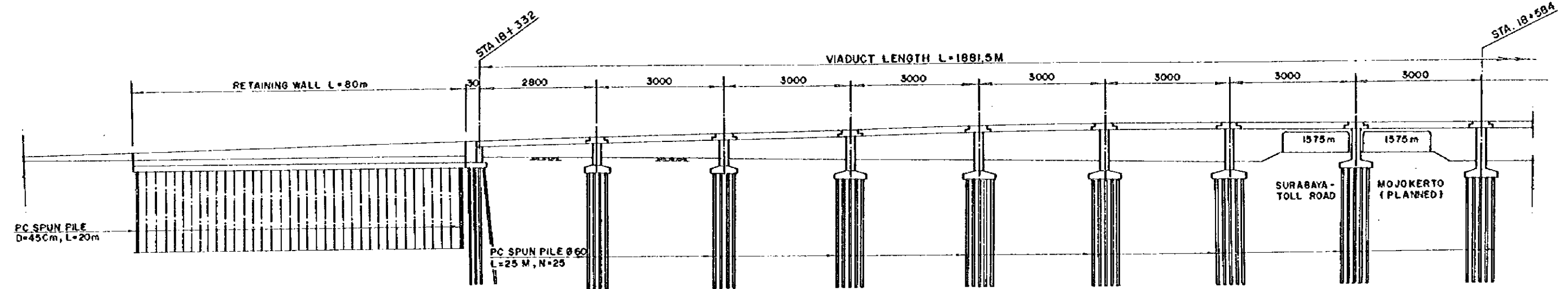
**ELEVATION**  
S = 1/500



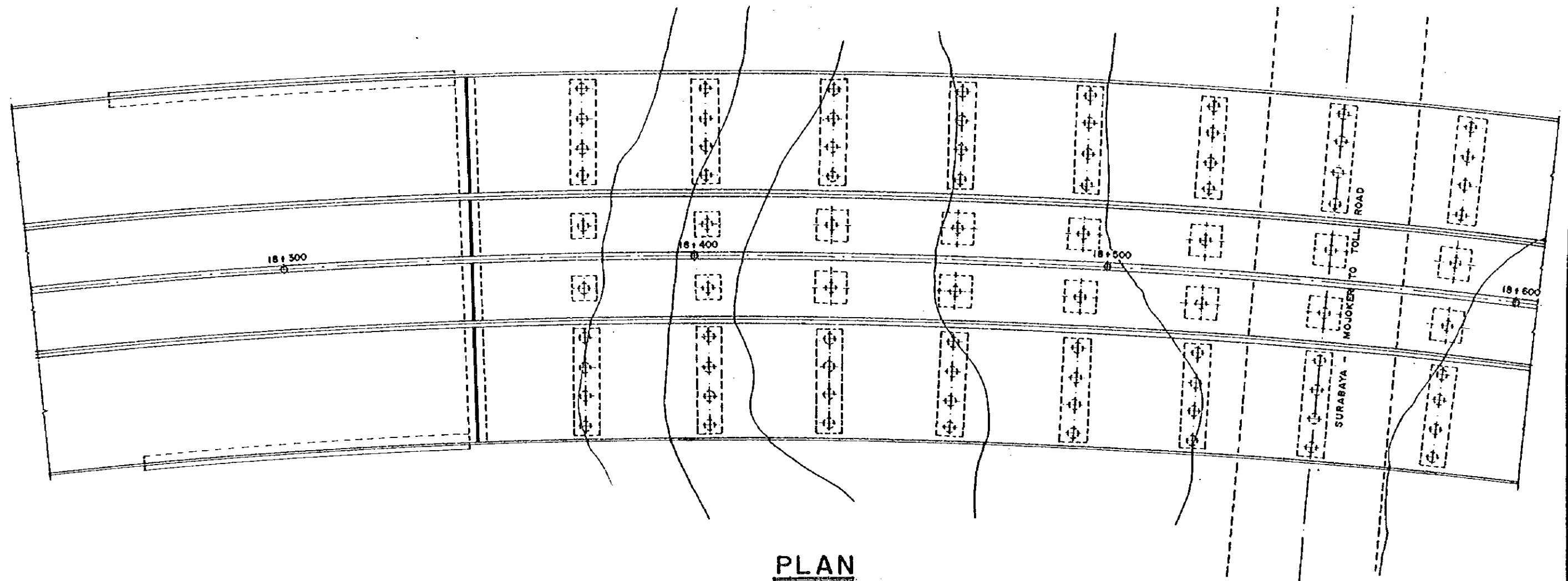
**PLAN**  
S = 1/500



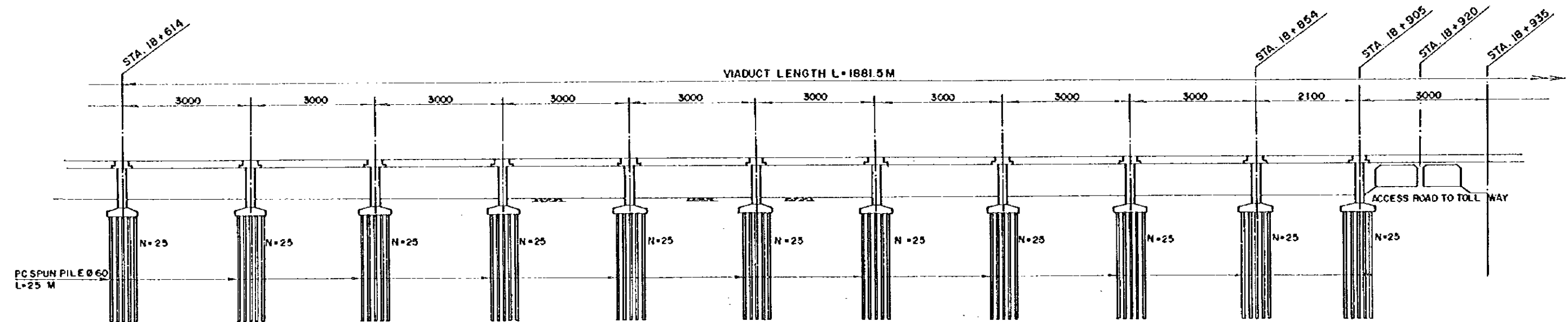
PROJECT	PROVINCE	SHEET NO.	TOTAL SHEET
ARSDS - GKS	EAST JAVA	88	109
GENERAL VIEW OF BRIDGE (12)		SCALE 1/1000	
NO.2 SURABAYA-MOJOKERTO FLYOVER BRIDGE(12) ROUTE-1			



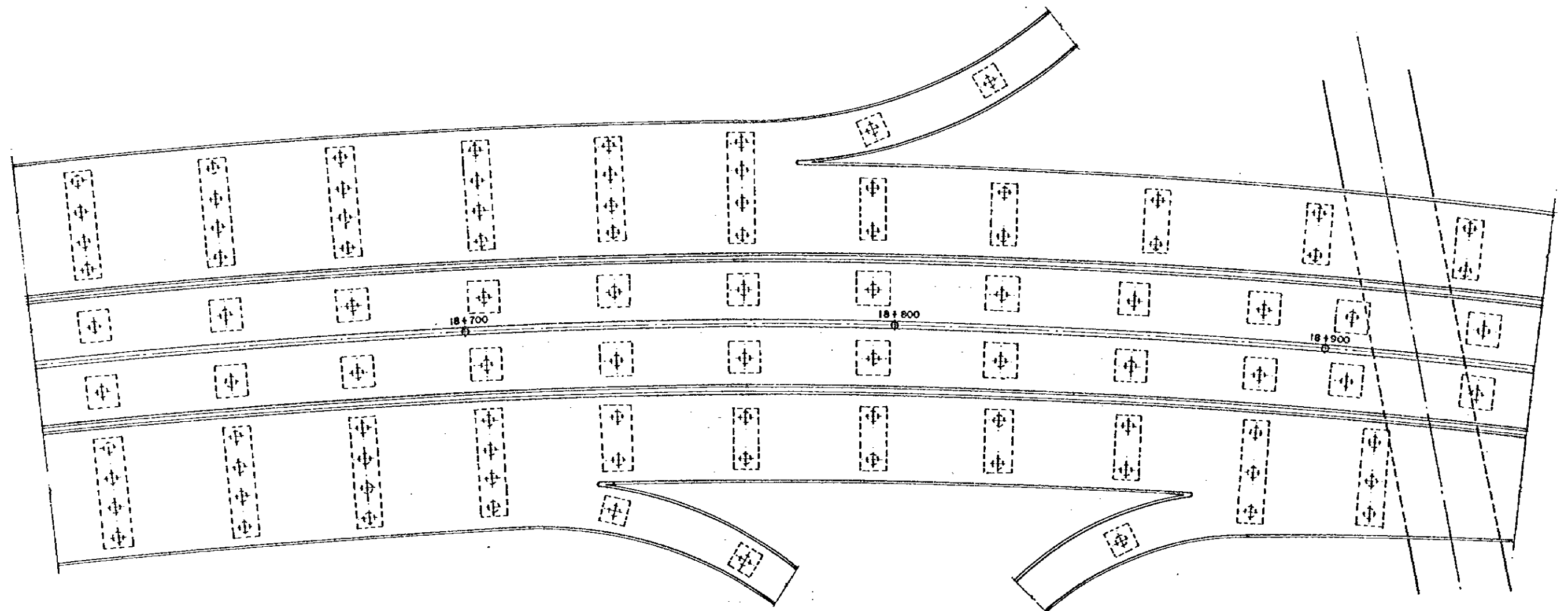
**ELEVATION**  
S= 1/500



PROJECT	PROVINCE	SHEET NO	TOTAL SHEET
ARSOS - GKS	EAST JAVA	89	109
GENERAL VIEW OF BRIDGE (13)		SCALE 1/1000	
NO. 2 SURABAYA-MOJOKERTO FLYOVER BRIDGE (3). ROUTE - 1			

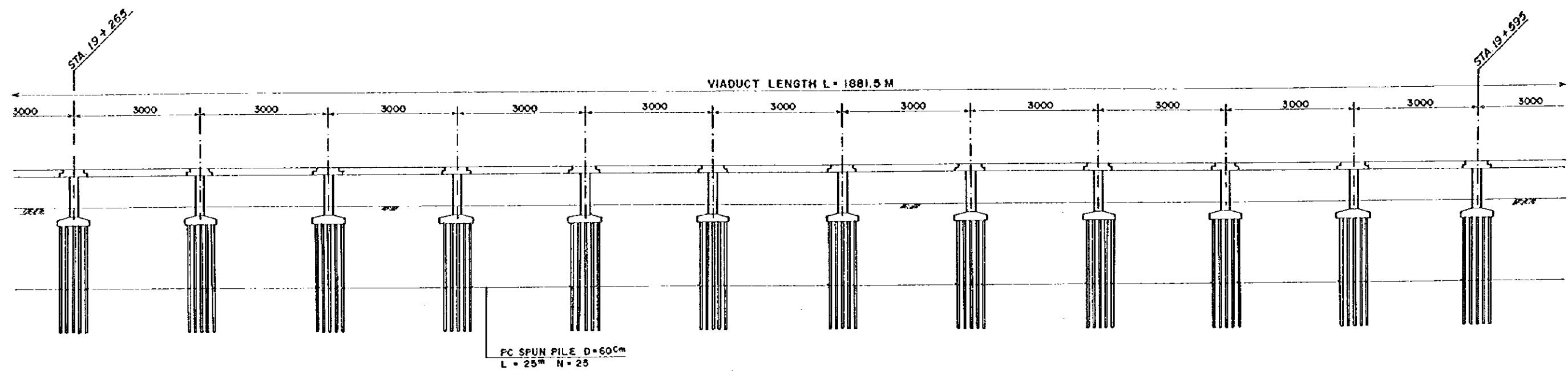


**ELEVATION**  
S=1/500

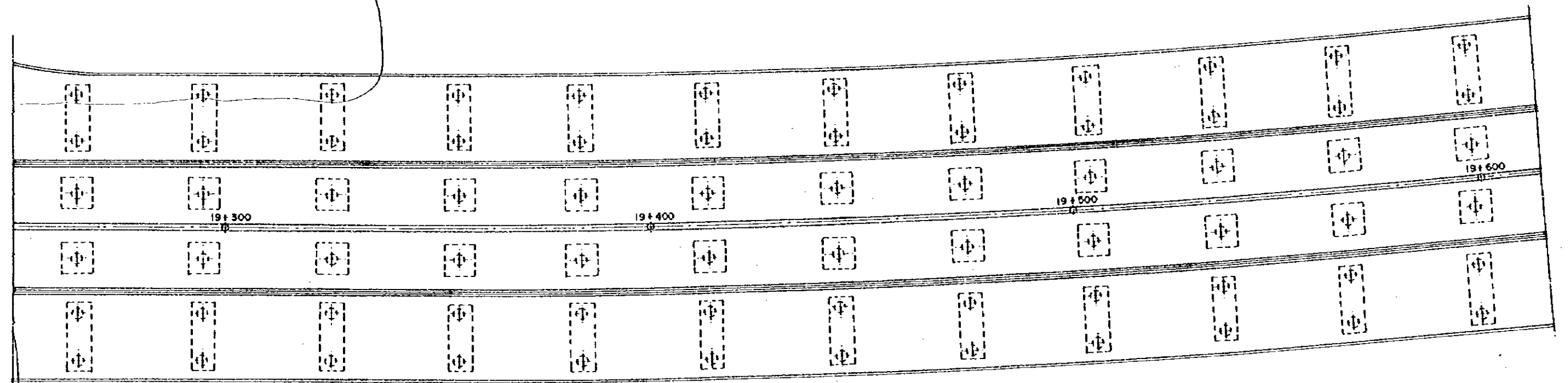


**PLAN**  
S=1/800

PROJECT	PROVINCE	SHEET NO.	TOTAL SHEET
ARSOS - GKS	EAST JAVA	90	109
GENERAL VIEW OF BRIDGE (14)		SCALE-1/1000	
NO 2 SURABAYA-MOJOKERTO FLYOVER BRIDGE(4) ROUTE-I			

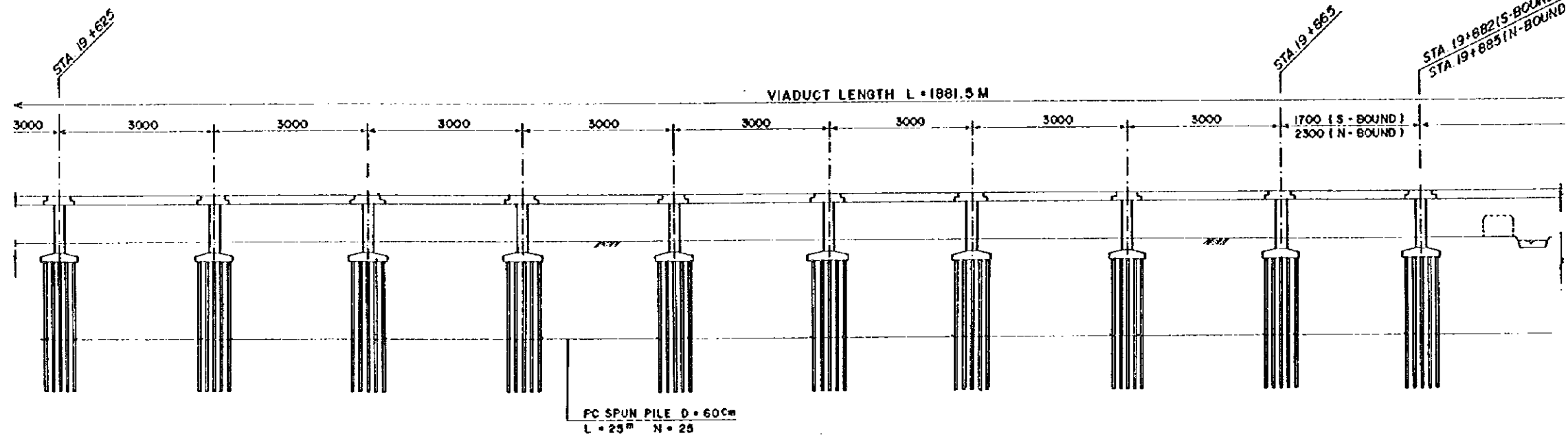


**ELEVATION**  
S = 1/500

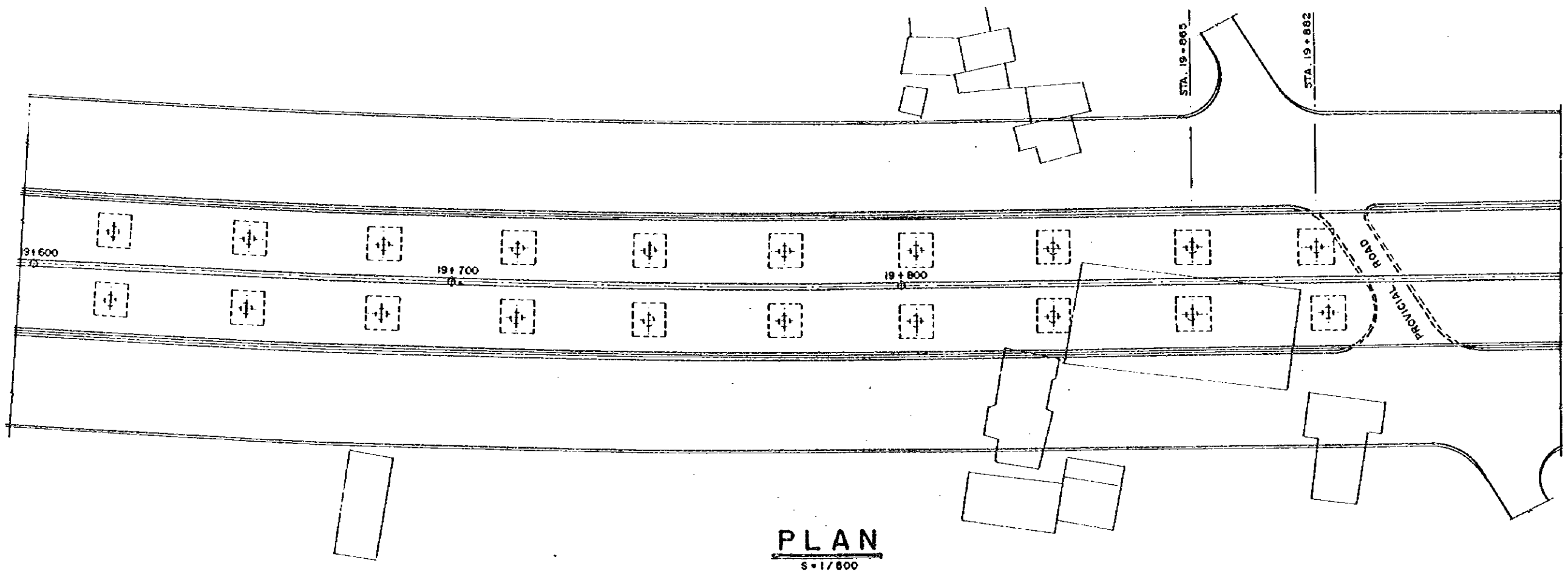


**PLAN**  
S = 1/500

PROJECT	PROVINCE	SHEET NO.	TOTAL SHEET
ARSOS - GKS	EAST JAVA	91	109
GENERAL VIEW OF BRIDGE (15)		SCALE	1/1000
NO. 2 SURABAYA - MOJOKERTO FLYOVER BRIDGE (15). ROUTE - 1			

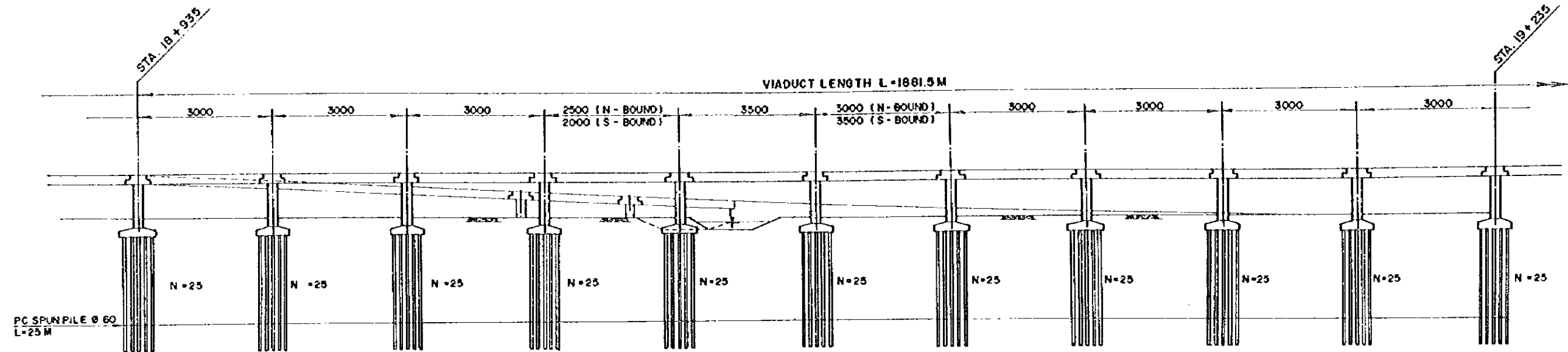


**ELEVATION**  
S = 1/500

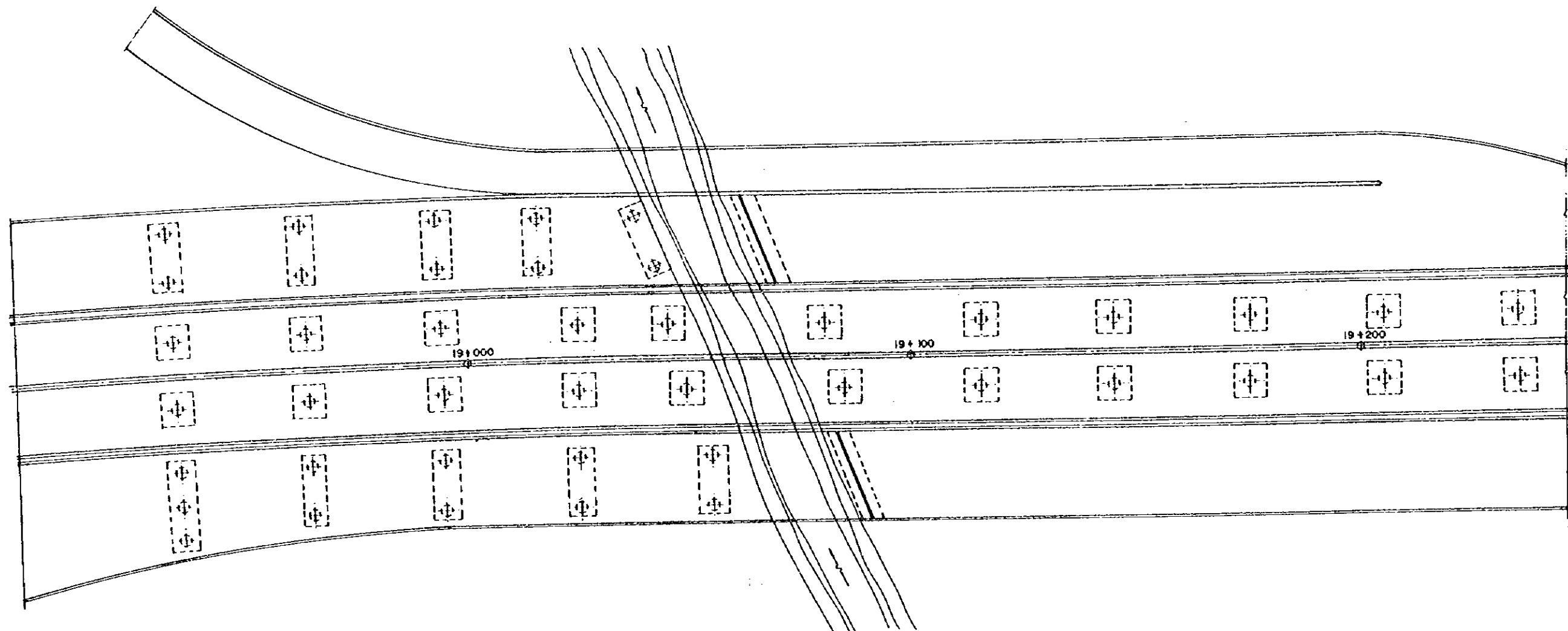


**PLAN**  
S = 1/800

PROJECT	PROVINCE	SHEET NO	TOTAL SHEET
ARSDS — GKS	EAST JAVA	92	109
GENERAL VIEW OF BRIDGE (16)		SCALE 1/1000	
NO 2 SURABAYA — MOJOKERTO FLYOVER BRIDGE (6) ROUTE — I			



**ELEVATION**  
S=1/500



**PLAN**  
S=1/500