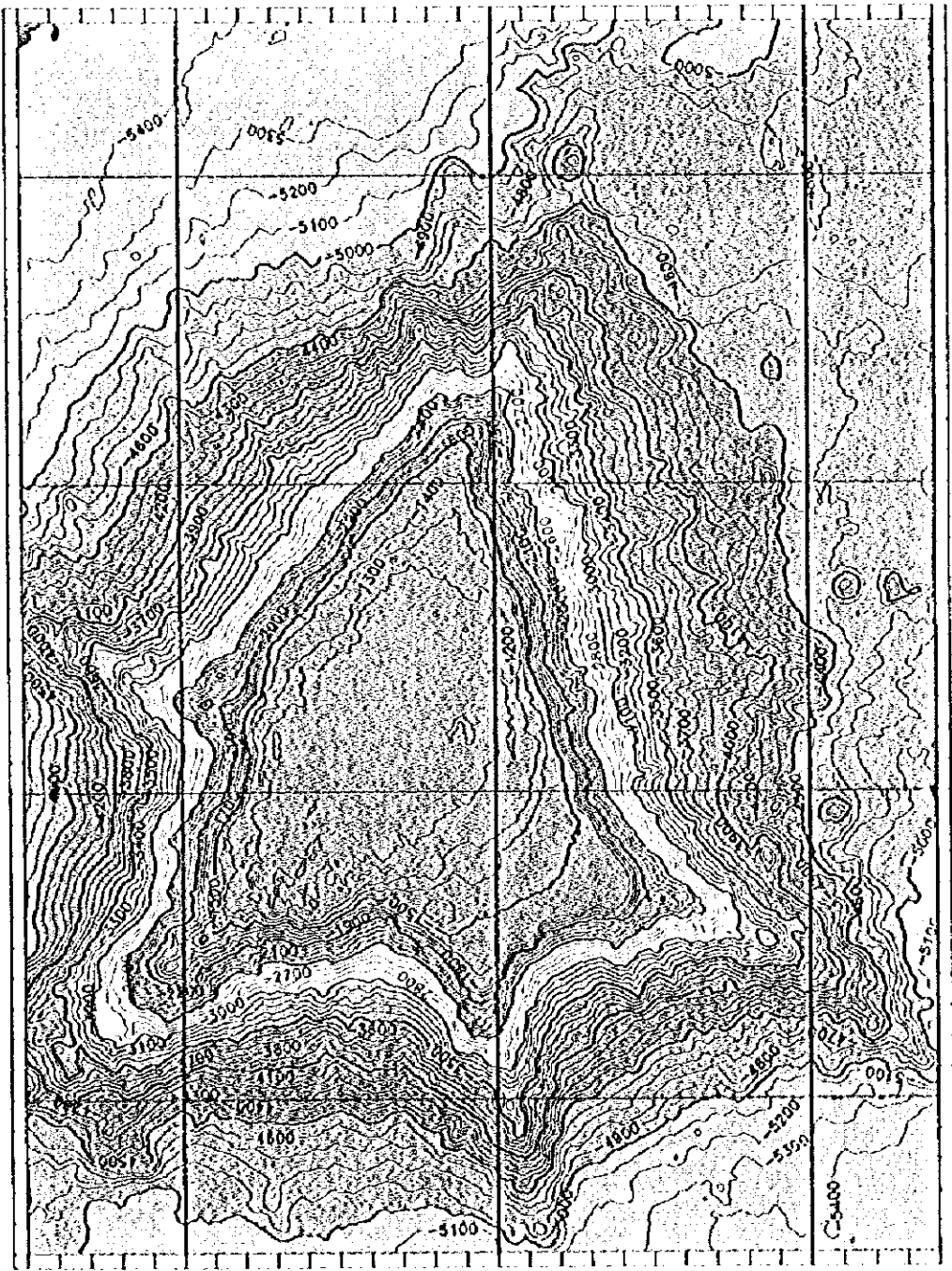
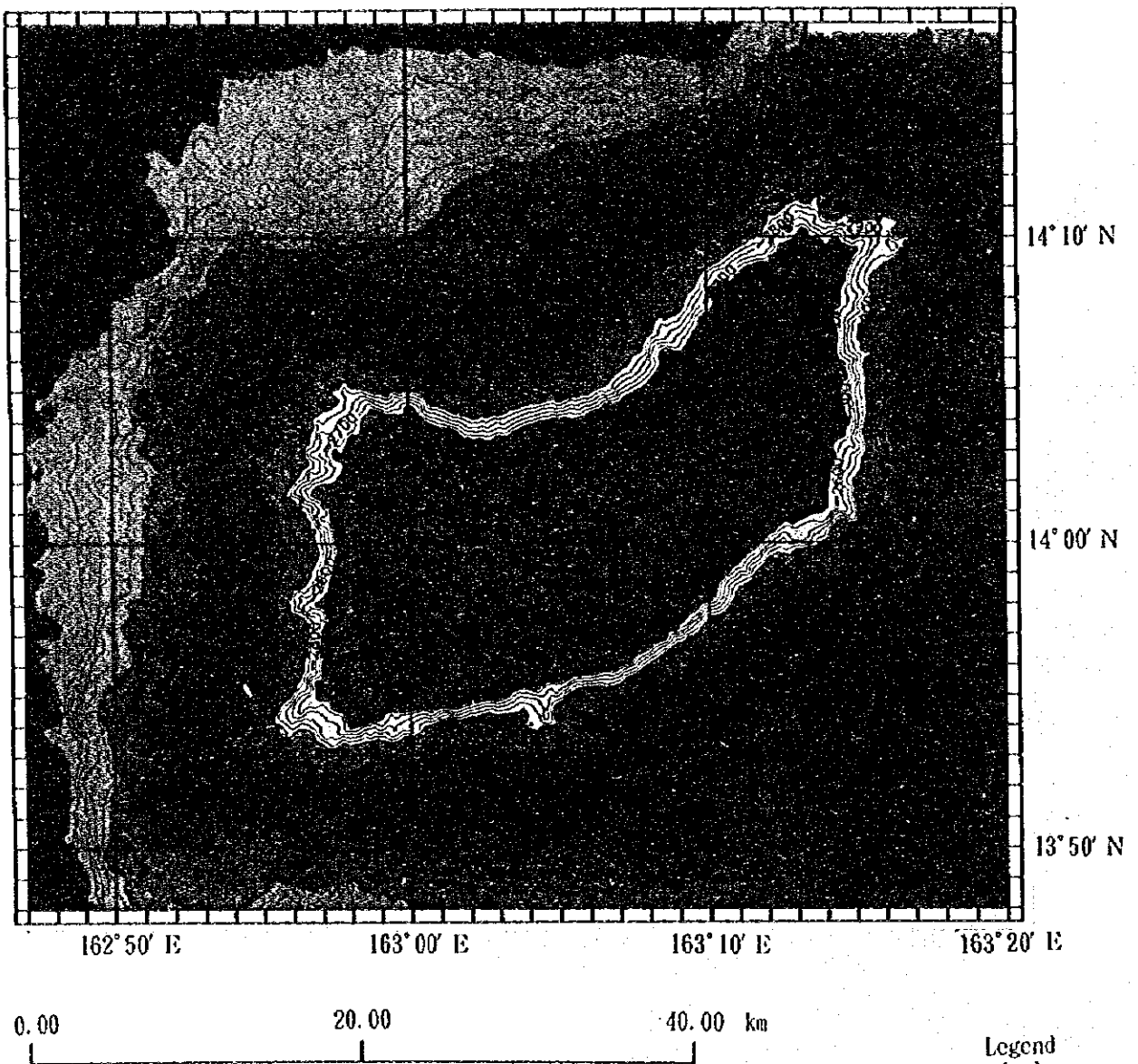


付帯 第2図(1) MS01海山海底地形段彩図

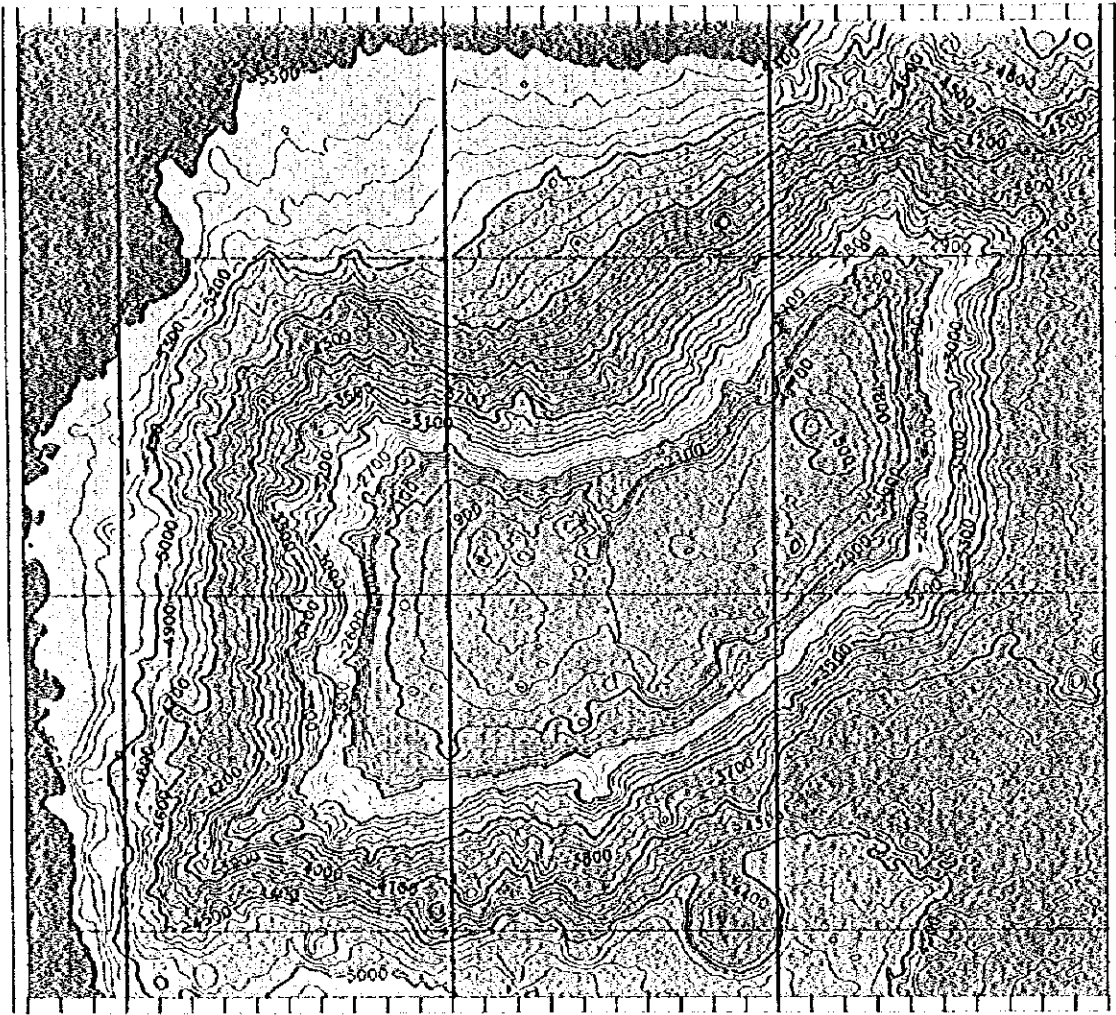
1 2 3 4 5 6 7 8 9 10 11 12 13 14 15 16 17 18 19 20 21 22 23 24 25 26 27 28 29 30 31 32 33 34 35 36 37 38 39 40 41 42 43 44 45 46 47 48 49 50 51 52 53 54 55 56 57 58 59 60 61 62 63 64 65 66 67 68 69 70 71 72 73 74 75 76 77 78 79 80 81 82 83 84 85 86 87 88 89 90 91 92 93 94 95 96 97 98 99 100



1 2 3 4 5 6 7 8 9 10 11 12 13 14 15 16 17 18 19 20 21 22 23 24 25 26 27 28 29 30 31 32 33 34 35 36 37 38 39 40 41 42 43 44 45 46 47 48 49 50 51 52 53 54 55 56 57 58 59 60 61 62 63 64 65 66 67 68 69 70 71 72 73 74 75 76 77 78 79 80 81 82 83 84 85 86 87 88 89 90 91 92 93 94 95 96 97 98 99 100



付帯 第2図(2) MS02海山海底地形段彩図



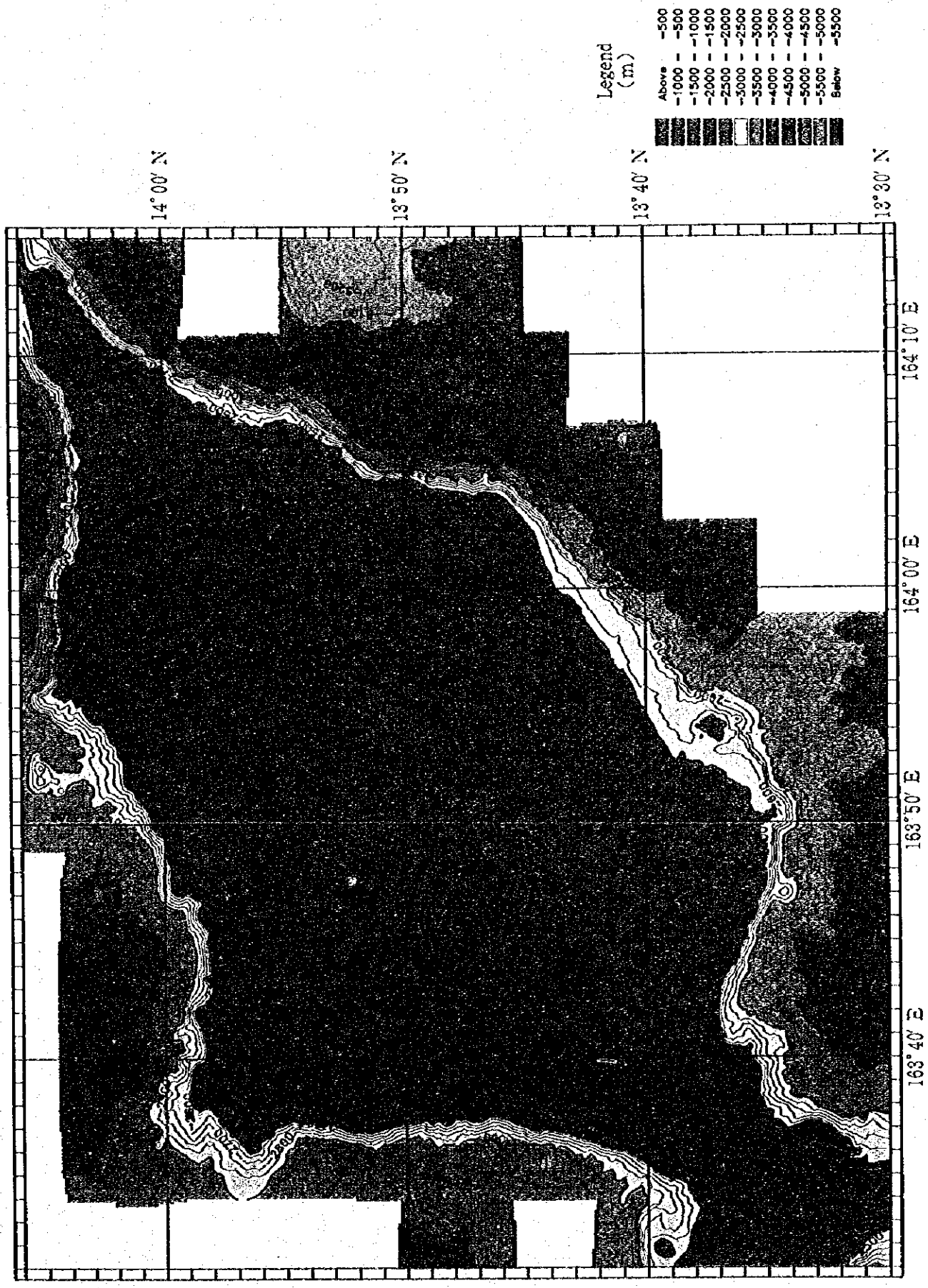
100°E 120°E 140°E 160°E

10°N 15°N 20°N

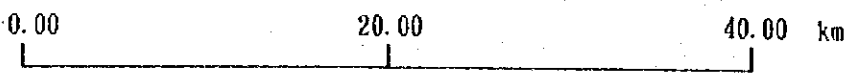
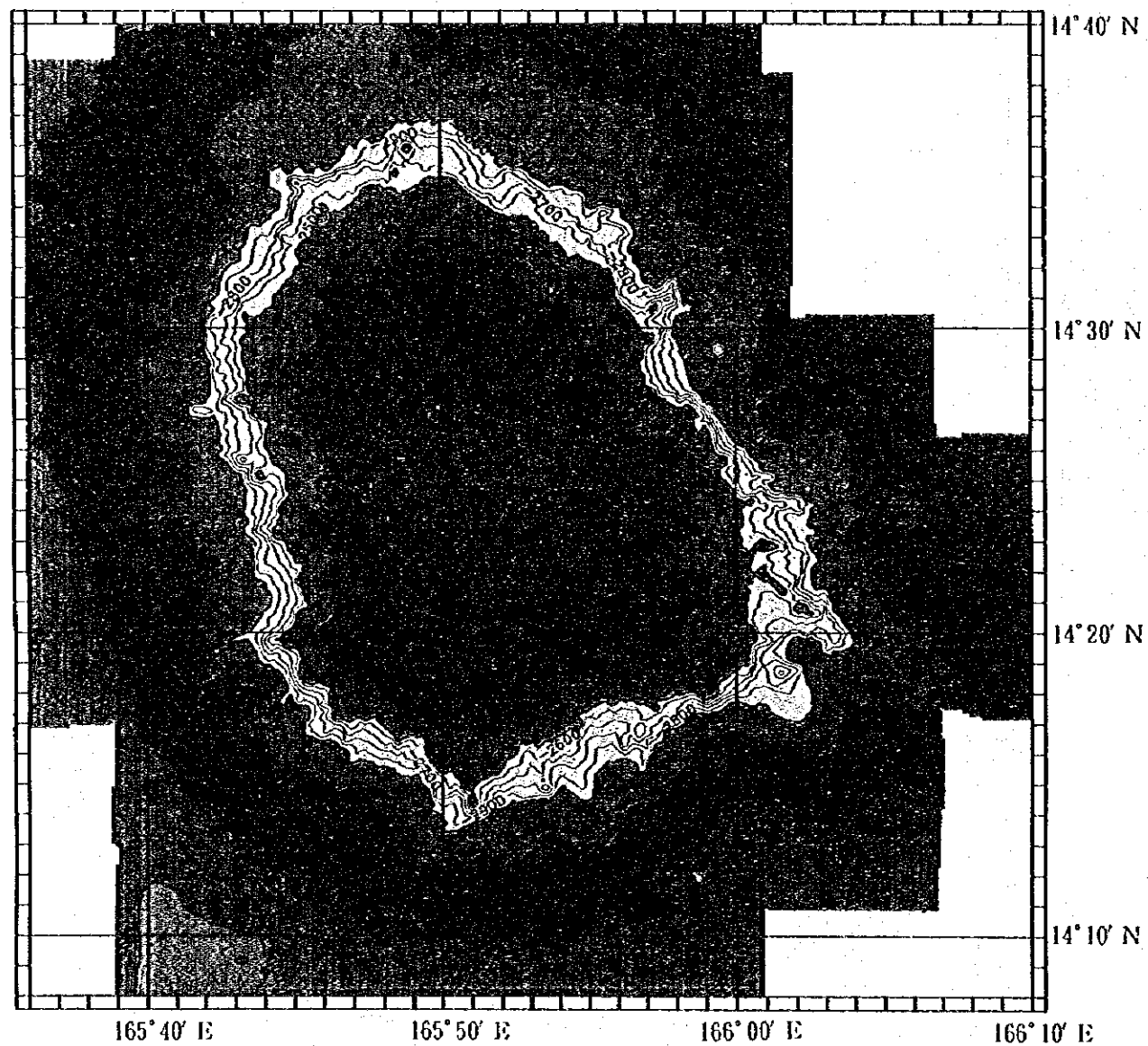
比例尺 1:100,000

图 2 第 7 图 (2) M502 海山海底地形投影图

500	500
1000	500
1500	1000
2000	1500
2500	2000
3000	2500
3500	3000
4000	3500
4500	4000
5000	4500
5500	5000
6000	5500



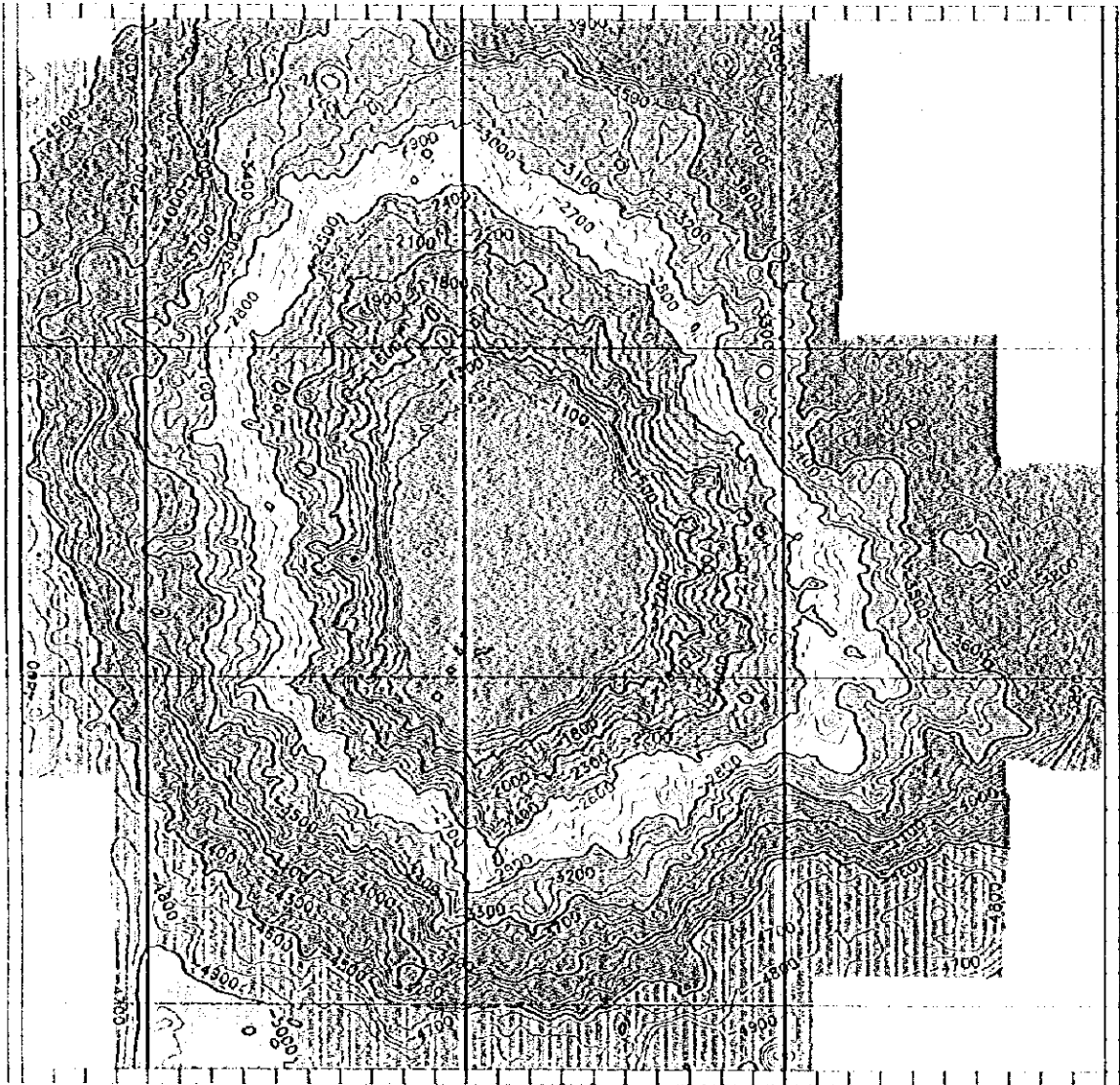
付帯 第2図 (3) MSO3 海山海底地形段彩図



Legend
(m)

■	Above	-500
■	-1000	-500
■	-1500	-1000
■	-2000	-1500
■	-2500	-2000
■	-3000	-2500
■	-3500	-3000
■	-4000	-3500
■	-4500	-4000
■	-5000	-4500
■	-5500	-5000
■	Below	-5500

付帯 第2図(4) MS04海山海底地形段彩図

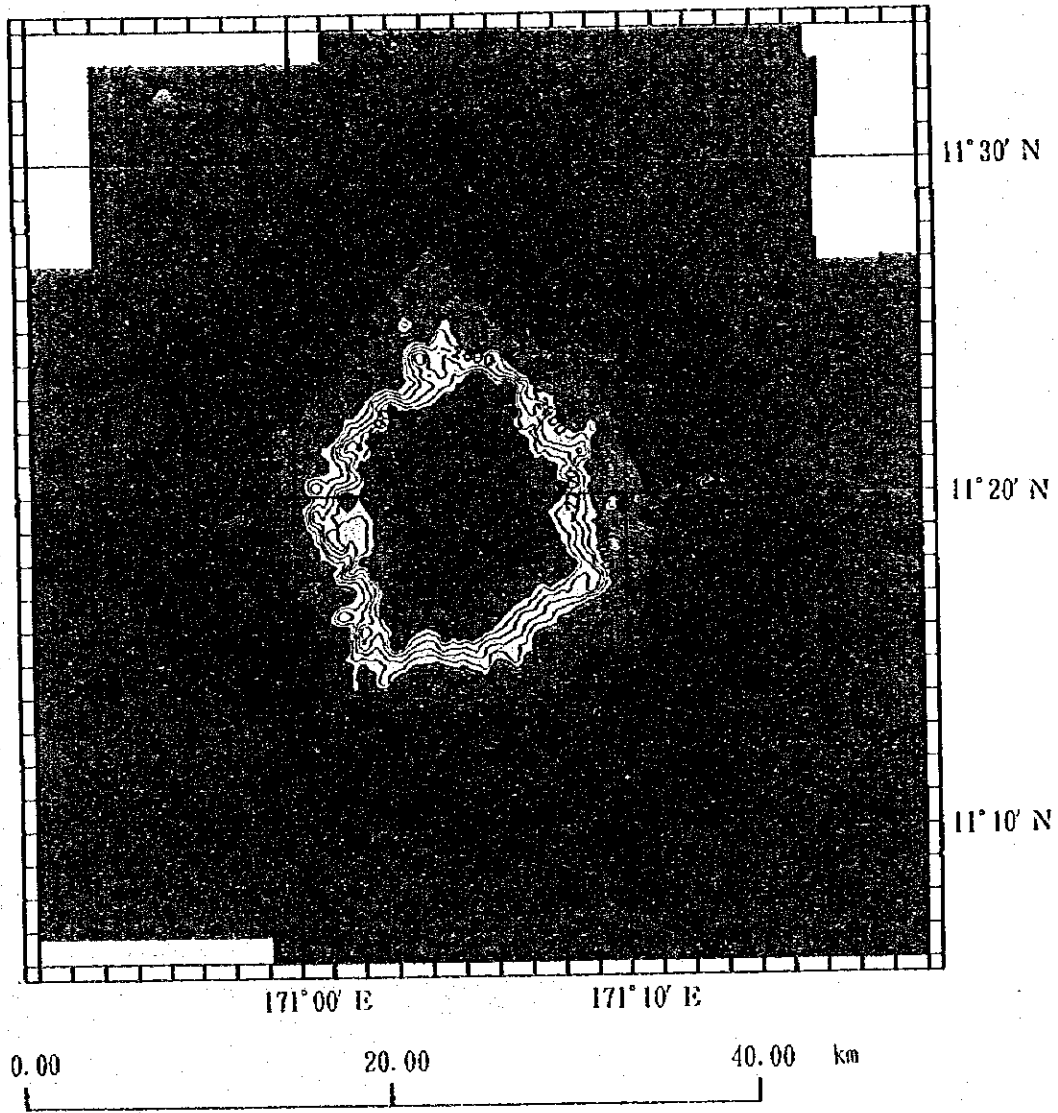


1000 1000 1000 1000

1000 1000 1000 1000

有带 第2图(4) M504海山海底地形段彩图

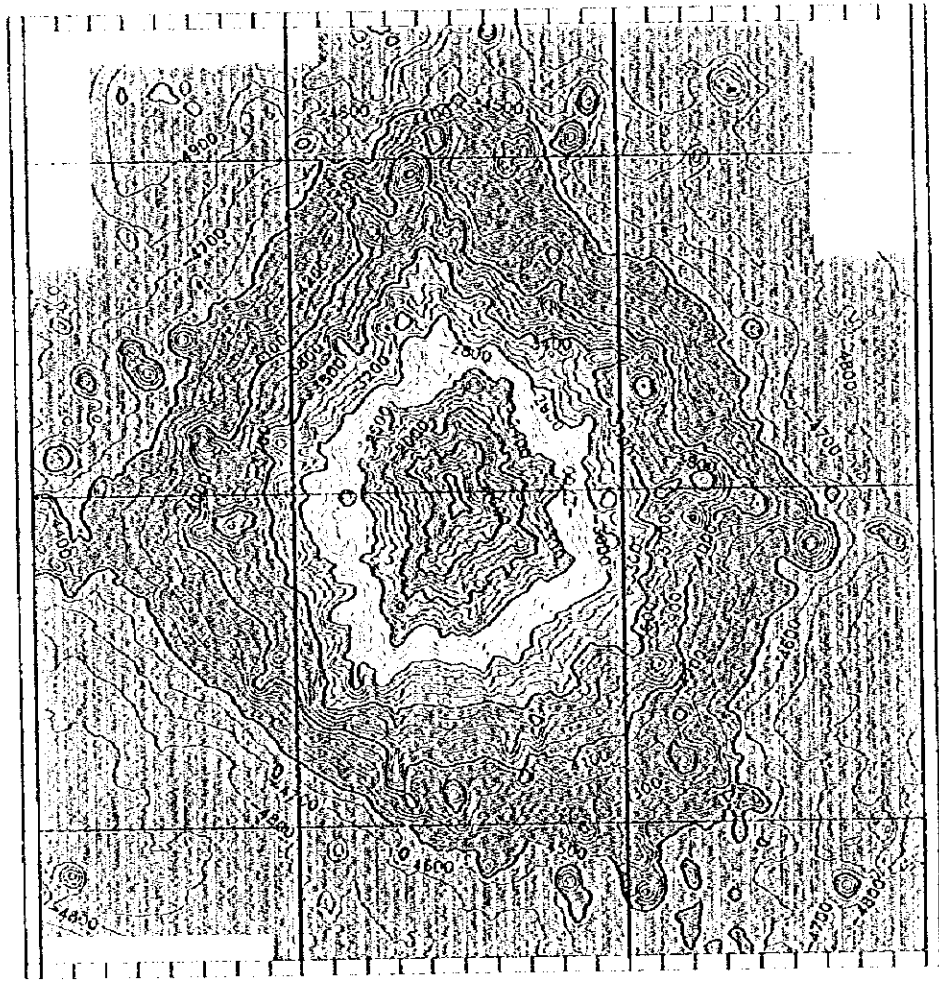
0-100	100-200	200-300	300-400	400-500	500-600	600-700	700-800	800-900	900-1000	1000-1100	1100-1200	1200-1300	1300-1400	1400-1500	1500-1600	1600-1700	1700-1800	1800-1900	1900-2000	2000-2100	2100-2200	2200-2300	2300-2400	2400-2500	2500-2600	2600-2700	2700-2800	2800-2900	2900-3000	3000-3100	3100-3200	3200-3300	3300-3400	3400-3500	3500-3600	3600-3700	3700-3800	3800-3900	3900-4000	4000-4100	4100-4200	4200-4300	4300-4400	4400-4500	4500-4600	4600-4700	4700-4800	4800-4900	4900-5000	5000-5100	5100-5200	5200-5300	5300-5400	5400-5500	5500-5600	5600-5700	5700-5800	5800-5900	5900-6000	6000-6100	6100-6200	6200-6300	6300-6400	6400-6500	6500-6600	6600-6700	6700-6800	6800-6900	6900-7000	7000-7100	7100-7200	7200-7300	7300-7400	7400-7500	7500-7600	7600-7700	7700-7800	7800-7900	7900-8000	8000-8100	8100-8200	8200-8300	8300-8400	8400-8500	8500-8600	8600-8700	8700-8800	8800-8900	8900-9000	9000-9100	9100-9200	9200-9300	9300-9400	9400-9500	9500-9600	9600-9700	9700-9800	9800-9900	9900-10000	Below
-------	---------	---------	---------	---------	---------	---------	---------	---------	----------	-----------	-----------	-----------	-----------	-----------	-----------	-----------	-----------	-----------	-----------	-----------	-----------	-----------	-----------	-----------	-----------	-----------	-----------	-----------	-----------	-----------	-----------	-----------	-----------	-----------	-----------	-----------	-----------	-----------	-----------	-----------	-----------	-----------	-----------	-----------	-----------	-----------	-----------	-----------	-----------	-----------	-----------	-----------	-----------	-----------	-----------	-----------	-----------	-----------	-----------	-----------	-----------	-----------	-----------	-----------	-----------	-----------	-----------	-----------	-----------	-----------	-----------	-----------	-----------	-----------	-----------	-----------	-----------	-----------	-----------	-----------	-----------	-----------	-----------	-----------	-----------	-----------	-----------	-----------	-----------	-----------	-----------	-----------	-----------	-----------	-----------	-----------	-----------	-----------	------------	-------



付帯 第2図(5) MS05海山海底地形段彩図

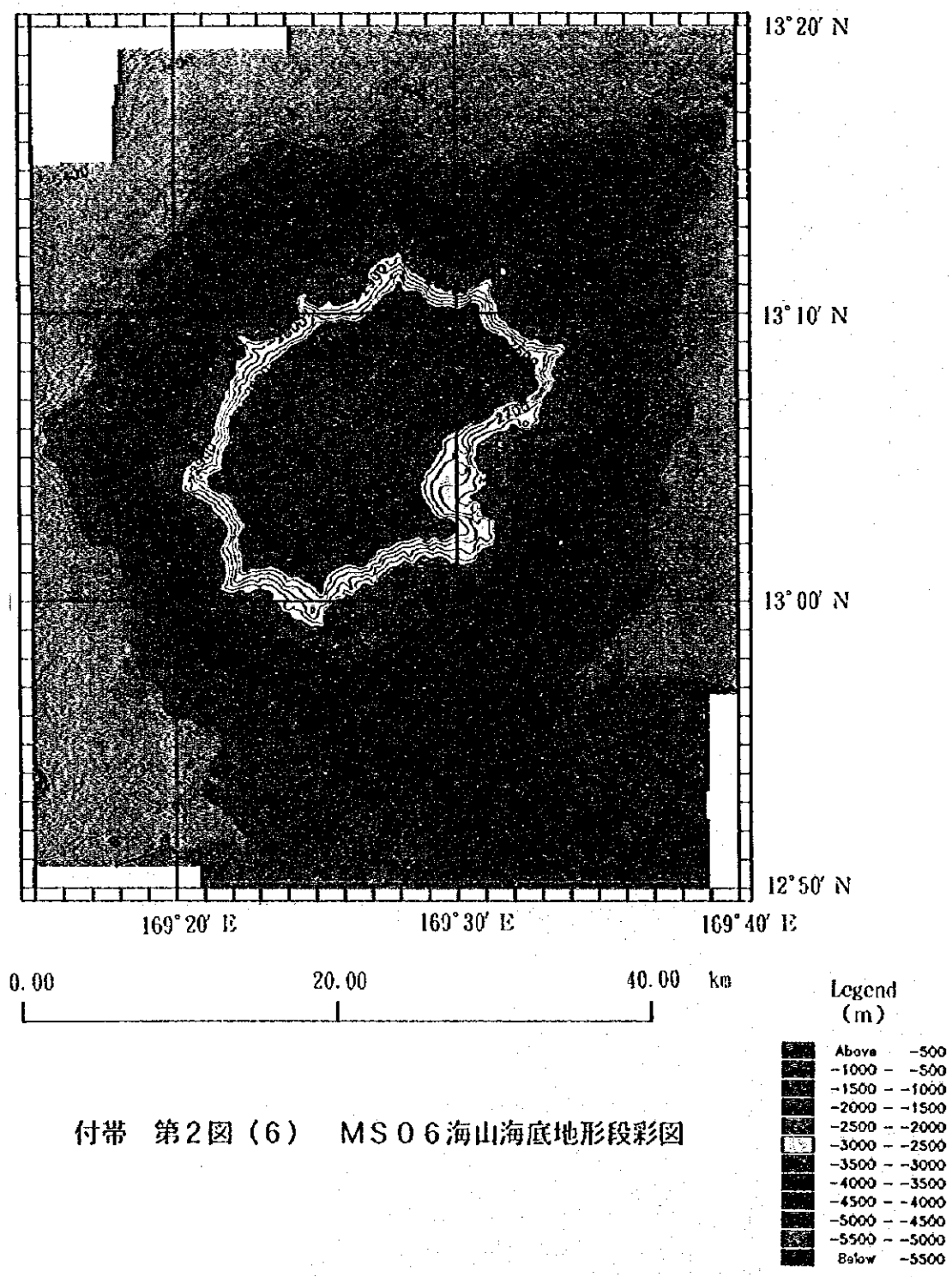
Legend
(m)

■	Above	-500
■	-1000	-500
■	-1500	-1000
■	-2000	-1500
■	-2500	-2000
■	-3000	-2500
■	-3500	-3000
■	-4000	-3500
■	-4500	-4000
■	-5000	-4500
■	-5500	-5000
■	Below	-5500

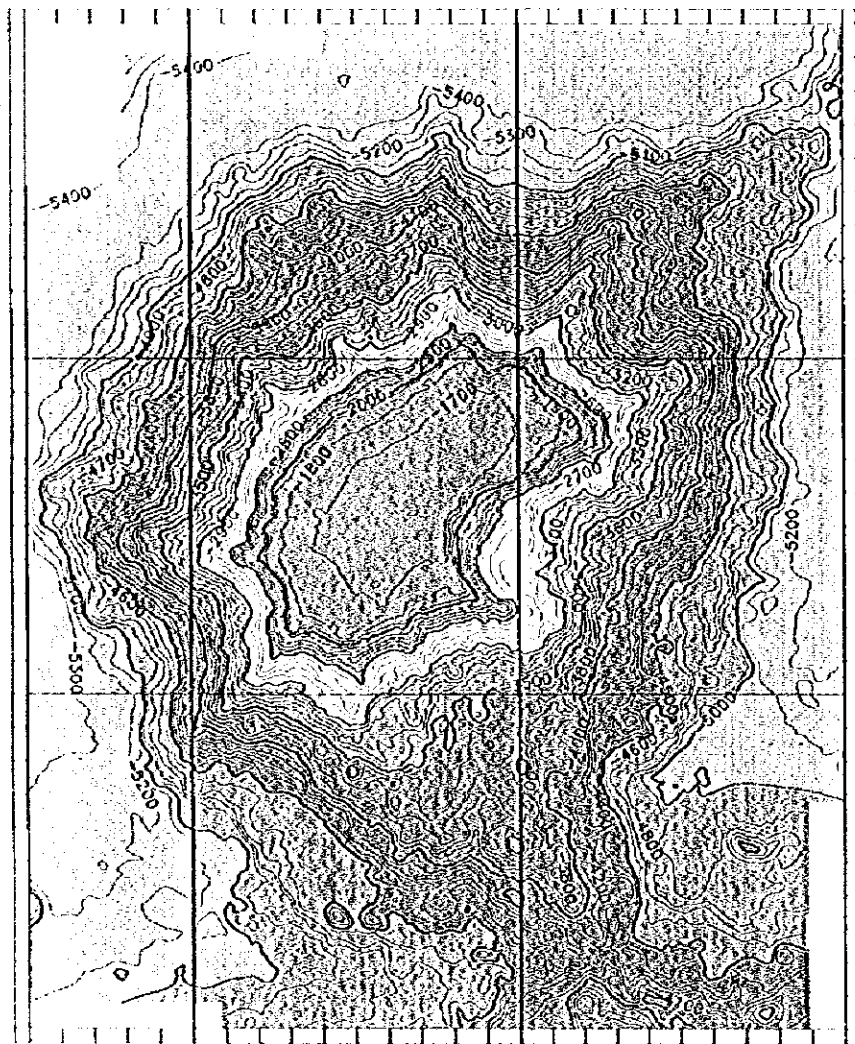


付帯 第2図 (5) M.S.O 与海山为底地形投影图

0-1000	1000
1000-2000	2000
2000-3000	3000
3000-4000	4000
4000-5000	5000
5000-6000	6000
6000-7000	7000
7000-8000	8000
8000-9000	9000
9000-10000	10000



付帯 第2図(6) MS06海山海底地形段彩図



北

東

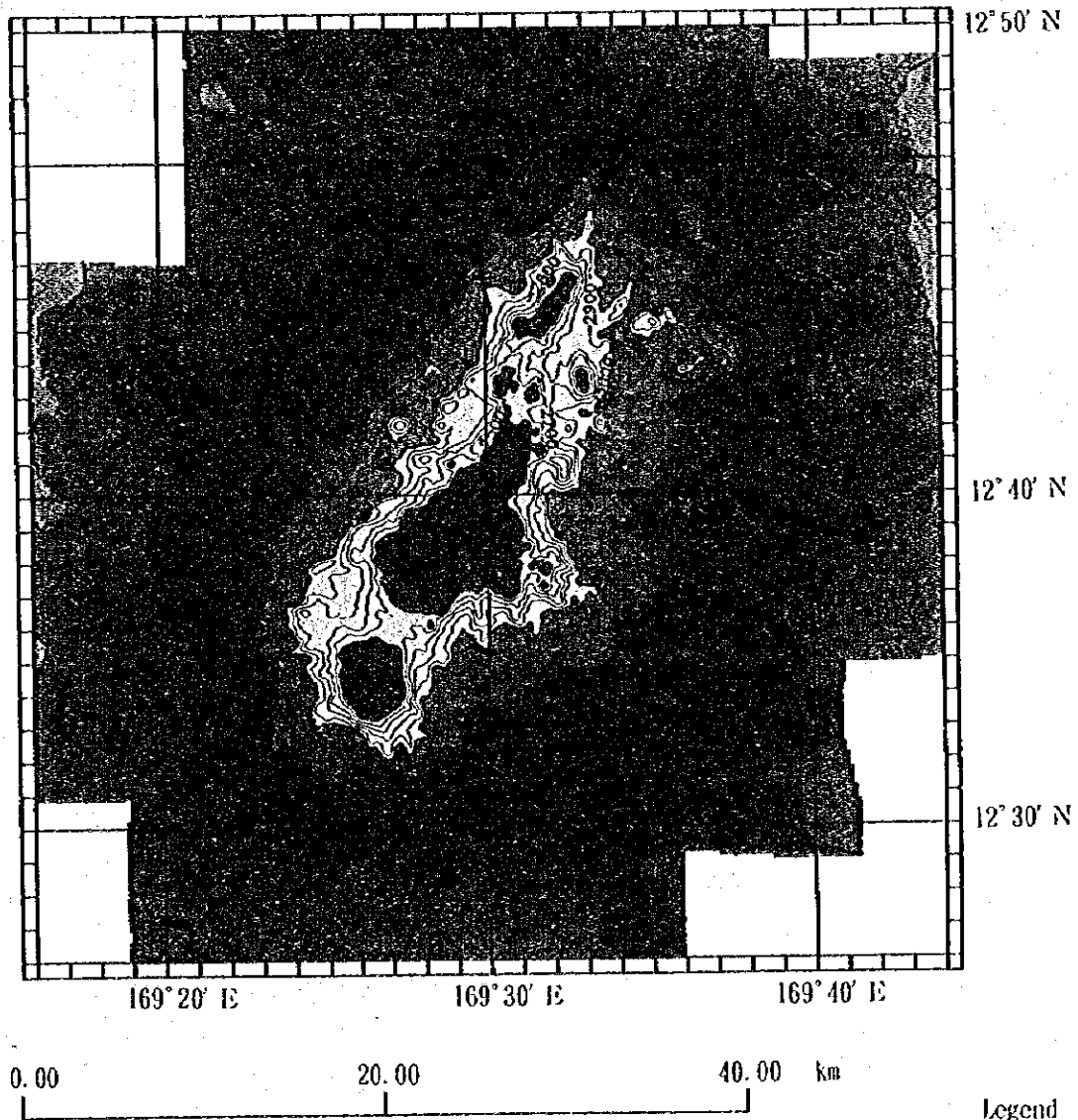
南

1000 1500 2000 2500 3000 3500 4000 4500 5000 5500




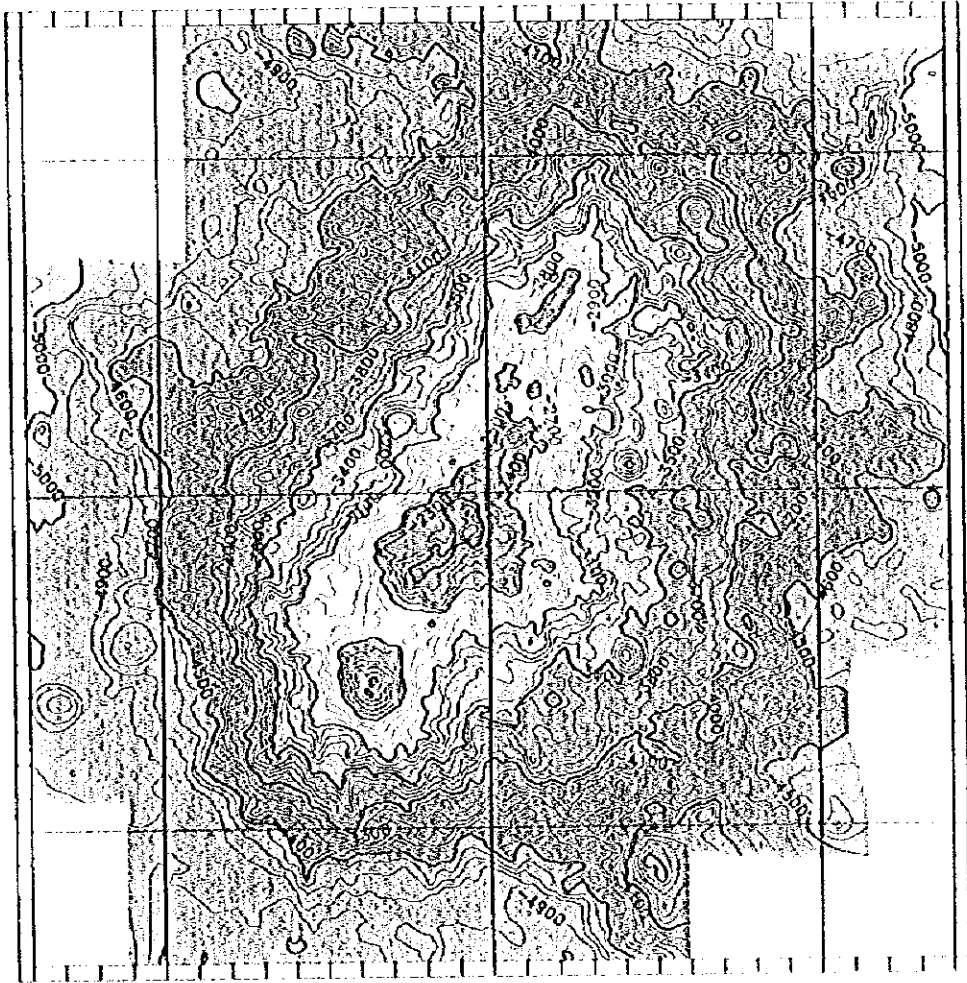
付帯 第2図 (C) MSOC海山海底地形段彩図

水深 (m)	
0-500	500
500	1000
1000	1500
1500	2000
2000	2500
2500	3000
3000	3500
3500	4000
4000	4500
4500	5000
5000	5500
5500	Below



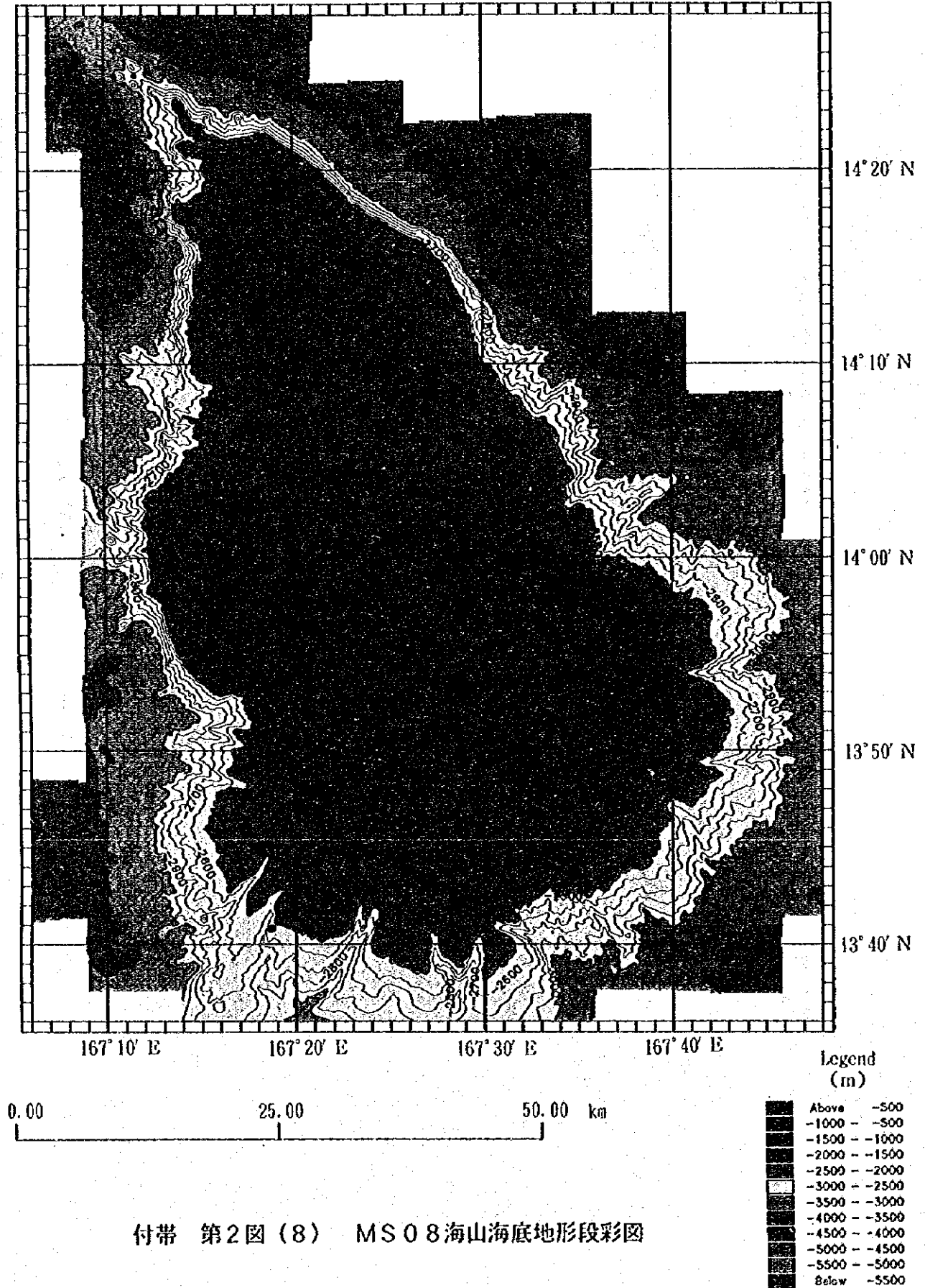
付帯 第2図(7) MS07海山海底地形段彩図



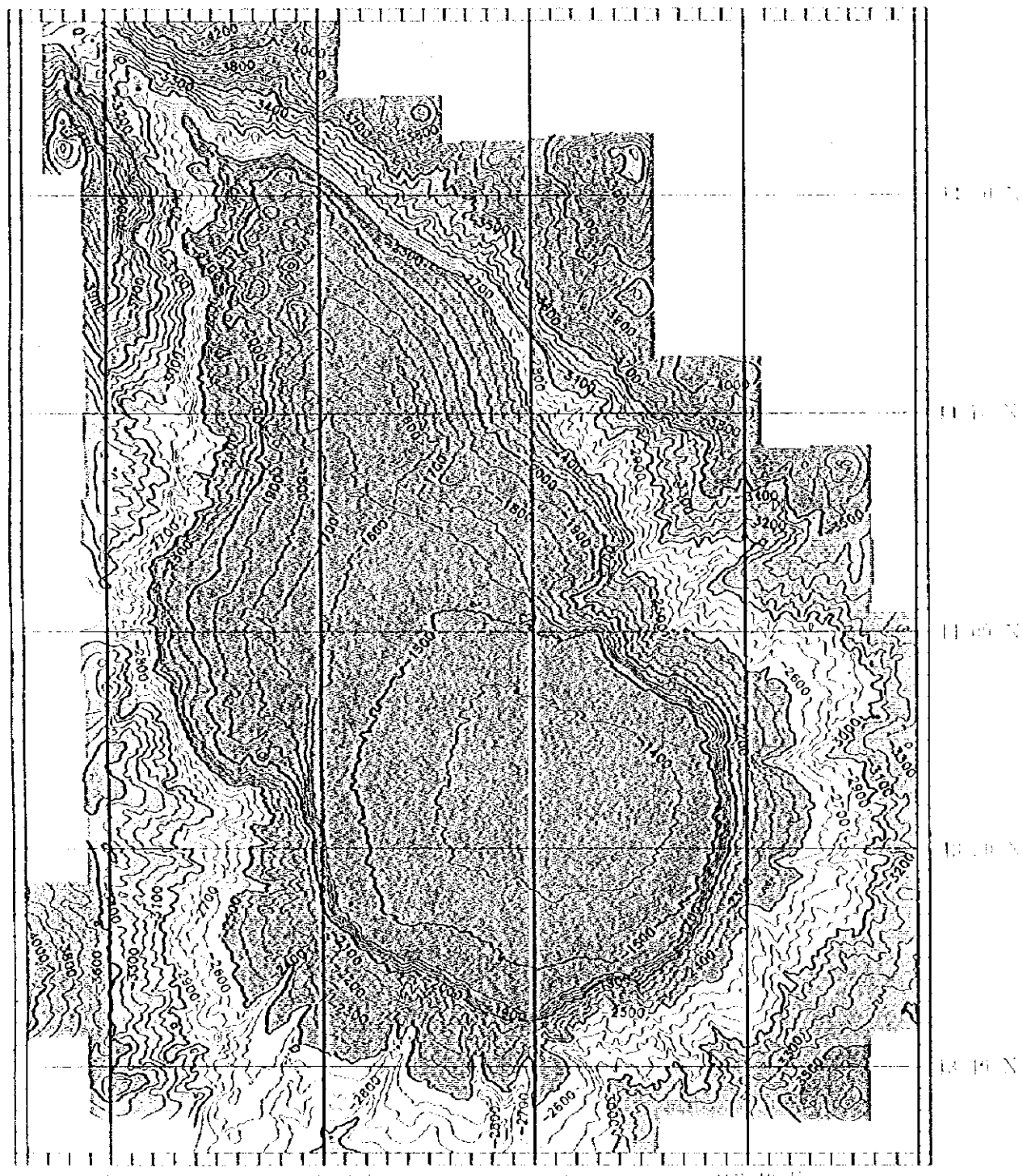


付帯 第2図 (7) M507海山海底地形段形図

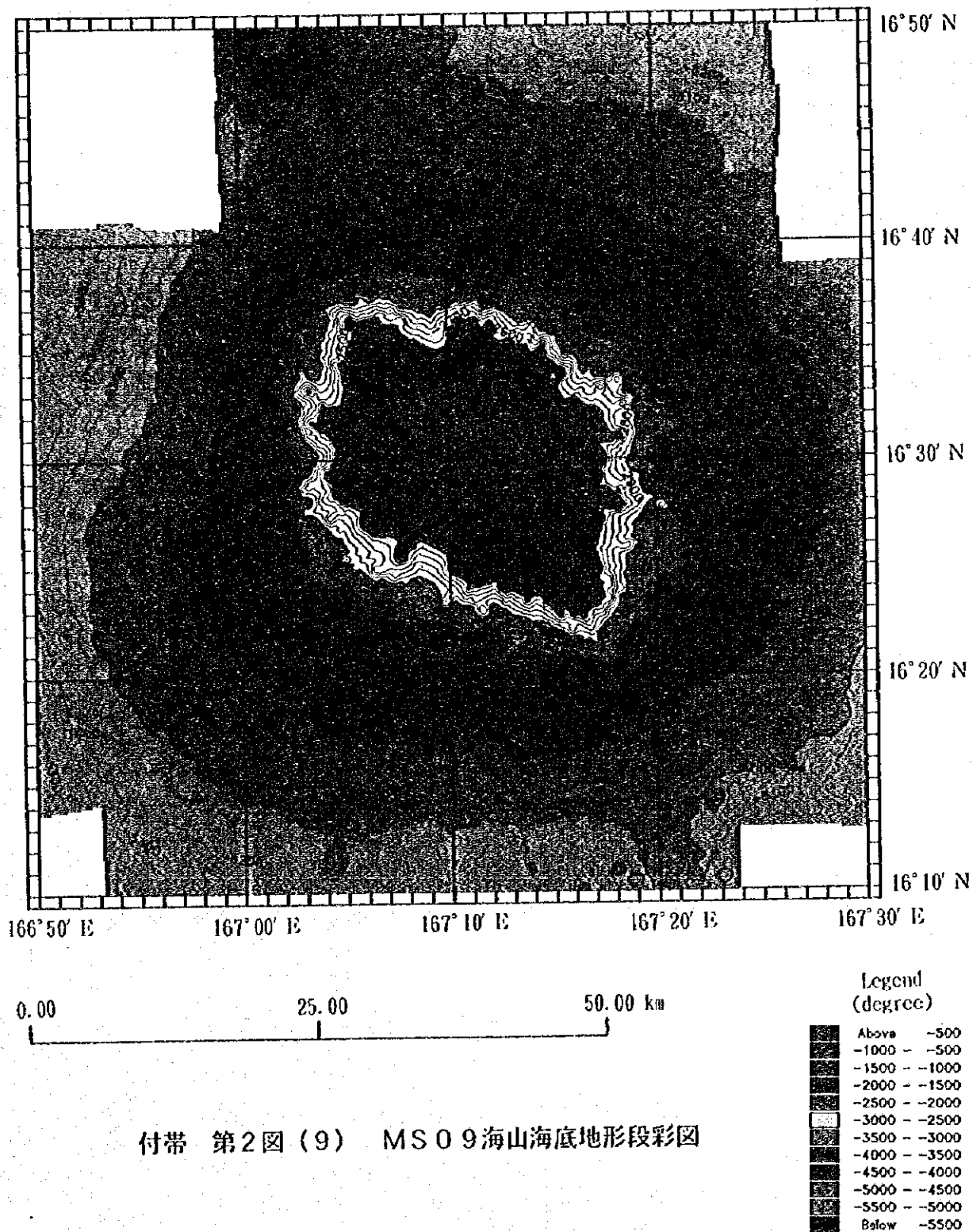
[Symbol]	0m	100
[Symbol]	100	200
[Symbol]	200	300
[Symbol]	300	400
[Symbol]	400	500
[Symbol]	500	600
[Symbol]	600	700
[Symbol]	700	800
[Symbol]	800	900
[Symbol]	900	1000
[Symbol]	1000	1100
[Symbol]	1100	1200
[Symbol]	1200	1300
[Symbol]	1300	1400
[Symbol]	1400	1500
[Symbol]	1500	1600
[Symbol]	1600	1700
[Symbol]	1700	1800
[Symbol]	1800	1900
[Symbol]	1900	2000
[Symbol]	2000	2500
[Symbol]	2500	3000
[Symbol]	3000	3500
[Symbol]	3500	4000
[Symbol]	4000	4500
[Symbol]	4500	5000
[Symbol]	5000	5500
[Symbol]	5500	6000
[Symbol]	6000	6500
[Symbol]	6500	7000



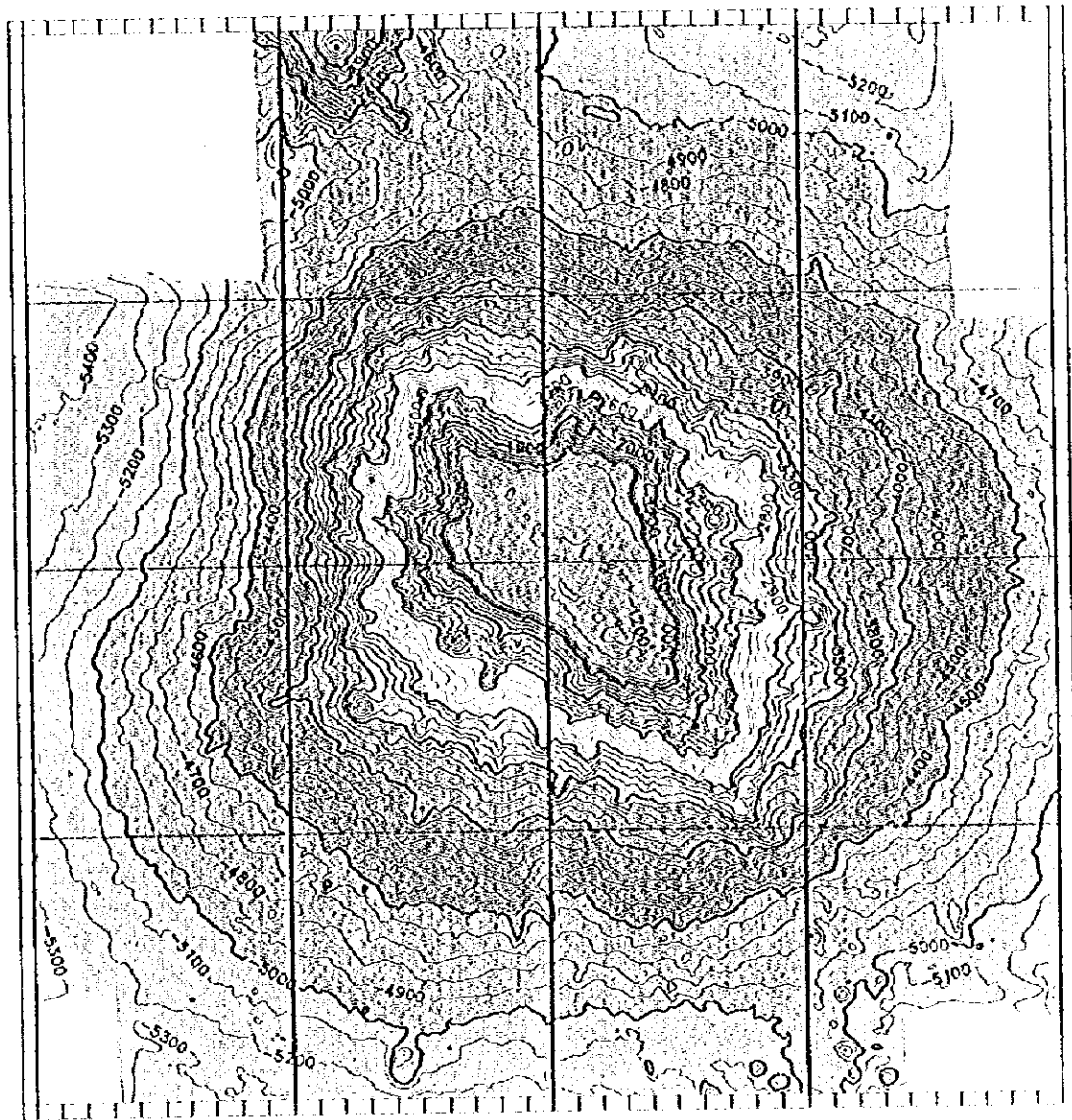
付帯 第2図(8) MS08海山海底地形段彩図



付帯 第2図(8) MS08海山海底地形段彩図



付帯 第2図(9) MS09海山海底地形段彩図



MSO 9 海山海底地形段彩图



付帶 第2圖(9) MSO 9海山海底地形段彩图

2500	2500
3000	3000
3500	3500
4000	4000
4500	4500
5000	5000
5500	5500
Below	Below