

## 5. Other Relevant Data

### 5-1. TARGET COMMUNITY AND PLANED BOREHOLE

REGION; GREATER ACCRA DISTRICT; GA				REGION; GREATER ACCRA DISTRICT; DANGBE WEST			
Ref.	COMMUNITY	Popu.	Planed B/H	Ref.	COMMUNITY	Popu.	Planed B/H
GA-1	Manchi	300	1	DA-1	Abuviekpog	1,000	2
GA-2	Manhean	901	2	DA-2	Asebi	391	1
GA-3	Musuko	750	0	DA-3	Forkpe	600	1
GA-4	Nsakina	516	1	DA-4	Lakpleku	360	1
GA-5	Odumase	560	1	DA-5	Lawer Kope	229	1
GA-6	Okushiebiadey	390	1	DA-6	Luomshai	355	1
GA-7	Onyansaana	334	1	DA-7	Odumse	239	1
GA-8	Osorodonpe	354	1	DA-8	Tokpo	239	1
GA-9	Paanor	507	1	DA-9	Tsumkpo	800	1
GA-10	Papase	421	1	DA-10	Volivo Gbesedom	314	1
GA-11	Sansancana	413	1	DA-11	Agortor	1,800	2
GA-12	Sansanodumase	310	1	DA-12	Minya	900	1
GA-13	Teirman	310	1	DA-13	Nyigbenya	2,000	2
GA-14	Adenklebi	531	1	DA-14	Otsebleku(Okuliblel	250	1
GA-15	Afuaman	868	1	DA-15	Kasunya	500	1
GA-16	Akotoshie No.1	340	1	DA-16	Fiakonya	300	1
GA-17	Akotoshie No.2	420	1	DA-17	Sota	250	1
GA-18	Akporman	502	1		Total	10,527	20
GA-19	Akwakyiri No.1	350	1				
GA-20	Akwakyiri No.2	420	1				
GA-21	Amomole	358	1				
GA-22	Ardzyman	400	1				
GA-23	Asirnaha	520	1				
GA-24	Ayimensah	573	1				
GA-25	Dedeiman	414	1				
GA-26	Degbedzikope	620	1				
GA-27	Domesampaman	750	1				
GA-28	Fantemayera	310	0				
GA-29	Kofidonkor	351	0				
GA-30	Konkon No.1	302	1				
GA-31	Korleyman	420	1				
GA-32	Kuiyi	500	1				
GA-33	Kyekyewore	320	0				
	Total	15,335	30				

**TARGET COMMUNITY AND PLANED BOREHOLE**

REGION; EASTERN DISTRICT; ASUOGYAMAN				REGION; EASTERN DISTRICT; WEST AKIM			
Planed				Planed			
Ref.	COMMUNITY	Popu.	B/H	Ref.	COMMUNITY	Popu.	B/H
AS-1	Dawatokro No.2	840	1	WA-1	Aworasa	423	0
AS-2	Dodi Asantekrom	594	1	WA-2	Breku Nyadeya	386	1
AS-3	Dzidzorkope	671	1	WA-3	Bunso	852	0
AS-4	Gyakiti	800	1	WA-4	Esaase	312	1
AS-5	Kurankyi	300	1	WA-5	Kobriso	800	3
AS-6	Kwanyako	562	1	WA-6	Kofi Ansah	450	1
AS-7	Mangoase	656	1	WA-7	Kofi Kyere	1,000	3
AS-8	Pokuase	750	1	WA-8	Krodua No.1	790	3
AS-9	Sapor	924	0	WA-9	Krodua No.2	290	1
AS-10	Tortibo Konopiem	300	1	WA-10	Kumikrom	600	2
AS-11	Yaniama	402	1	WA-11	Kwaku Sae	290	1
AS-12	Ghanakpe	250	1	WA-12	Kwaobaa	1,200	4
AS-13	Manyayoyim	251	1	WA-13	Kyirikoase No.1	388	1
AS-14	Marine Medekpo	250	1	WA-14	Kyirikoase No.2	287	1
AS-15	Marine Nyameben	241	1	WA-15	Lartey	380	0
AS-16	Mpakadan Old Town	269	1	WA-16	Nkuraakan	600	2
AS-17	Netikope	270	1	WA-17	Nyankumase Town	500	2
AS-18	Old Akrade	250	1	WA-18	Nyanoa	590	2
AS-19	Survey Line	260	1	WA-19	Obeng Yaw	275	1
AS-20	Abomakwadwo	500	1	WA-20	Obonema	1,050	0
AS-21	Abomayaw	745	1	WA-21	Obuotwene	426	0
AS-22	Abotan	600	0	WA-22	Okurase	1,670	5
AS-23	Abumey	1,250	2	WA-23	Sukrong Budu	480	1
AS-24	Adjina Donor	843	1	WA-24	Takorase	310	1
AS-25	Adomi Mamiwater	562	1	WA-25	Tutu Akantens	2,000	7
AS-26	Adomi Small Londo	783	1	WA-26	Tweapease	317	1
AS-27	Adzekope	310	1	WA-27	Dwuafoakwa	276	1
AS-28	Afaben	307	1	WA-28	Kofi Asare	257	1
AS-29	Agudzame	320	1	WA-29	Adiembra	420	0
AS-30	Akwamufie	1,207	2	WA-30	Adotim	300	1
	Total	16,267	30	WA-31	Ahwirenkrom	350	1
				WA-32	Amaako	542	2
				Total		18,811	50

**TARGET COMMUNITY AND PLANED BOREHOLE**

REGION; EASTERN DISTRICT; YILO KROBO				REGION; EASTERN DISTRICT; EAST AKIM			
Ref.	COMMUNITY	Popu.	Planed B/H	Ref.	COMMUNITY	Popu.	Planed B/H
YI-1	Agordjor	600	2	EA-1	Brepro	500	2
YI-2	Aketebour	548	0	EA-2	Ehiawoawu No.1	557	2
YI-3	Akormu-Bana	1,600	5	EA-3	Ettukrom	658	2
YI-4	Akpo Sratplan	310	1	EA-4	Kpando (Kplandey)	538	2
YI-5	Akpo-Bunase	450	1	EA-5	Kwasi Komfo	1,520	5
YI-6	Ameganya	600	0	EA-6	Mpayem	365	1
YI-7	Djoplenya	315	1	EA-7	Nobi	439	1
YI-8	Esuom	1,200	4	EA-8	Nsuta	332	1
YI-9	Kakama-Bunase	785	0	EA-9	Obodanase	893	3
YI-10	Klo-Odjobi	753	2	EA-10	Owura Twum	487	2
YI-11	Korm-Touse	550	2	EA-11	Pano	426	1
YI-12	Korm-Tseredom	400	1	EA-12	Papa Tetteh Village	374	0
YI-13	Kponokle-Pahionya	1,800	6	EA-13	Pertetifi	429	0
YI-14	Labalabo	500	1	EA-14	Samlesi	399	1
YI-15	Nsutapon-Bonya	400	1	EA-15	Samlesi-Amega	420	1
YI-16	Nsutapon-Tepuornj	350	0	EA-16	Swubriso Camp	381	0
YI-17	Nsutapong	460	0	EA-17	Wurapom	734	2
YI-18	Odugblase	300	0	EA-18	Fremponso	290	1
YI-19	Omlase	406	1	EA-19	Orgorme	258	0
YI-20	Onumaku	900	3	EA-20	Subriso	263	1
YI-21	Porpose	511	0	EA-21	Biremso (Kudje)	272	0
YI-22	Salom	888	3	EA-22	Ekorso Wekpetim	240	0
YI-23	Sutawar	750	3	EA-23	Adotowa No.1	669	2
YI-24	Sutri-Sokwenya	400	1	EA-24	Ahwenease	640	2
YI-25	Tsepease	650	0	EA-25	Akakom	485	2
YI-26	Tsremateng Dongw	1,344	0	EA-26	Akukuso	362	0
YI-27	Wawase	500	1	EA-27	Akutuase	363	1
YI-28	Sokwenya	250	0	EA-28	Akwabuoso No.1	511	2
YI-29	Takunya	249	1	EA-29	Akwadum	295	1
YI-30	Ahieyom	235	1	EA-30	Akyem-Adukrom	761	3
YI-31	Koryre	1,300	4	EA-31	Ankaase	896	3
YI-32	Aboa Osudoninya	333	1	EA-32	Apampatia	541	2
YI-33	Aboabo	1,250	4	EA-33	Apraso	378	0
	<b>TOTAL</b>	<b>19,004</b>	<b>50</b>	EA-34	Asikasu No.1	828	3
				EA-35	Asikasu No.2	292	1
				<b>Total</b>	<b>17,796</b>	<b>50</b>	

**TARGET COMMUNITY AND PLANED BOREHOLE**

REGION; EASTERN  
DISTRICT; MANYA KROBO

Planed				Planed			
Ref.	COMMUNITY	Popu.	B/H	Ref.	COMMUNITY	Popu.	B/H
MA-1	Ahinkwa Korm	950	2	MA-46	Kuaweresisi	950	2
MA-2	Akatebourdorm	550	1	MA-47	Kwabia Mampong	950	2
MA-3	Akelebourtorm	900	2	MA-48	Kwabia-Sokuenya	800	1
MA-4	Aketebour Wanya	700	1	MA-49	Kwaopeniase-Yidori	900	2
MA-5	Ako Blonya	550	1	MA-50	Megedu	650	1
MA-6	Akotue Blorse	950	2	MA-51	Mtewa Dounya	300	0
MA-7	Akumersu Sisi	950	2	MA-52	Obdokwenya	650	1
MA-8	Akutue Sler	950	2	MA-53	Obisua	400	1
MA-9	Anyasu Kenya	730	0	MA-54	Oborkesem	750	1
MA-10	Apana Dorm	850	1	MA-55	Oborpa Sisi	650	1
MA-11	Apimsu-Wayo	600	1	MA-56	Obosi	750	1
MA-12	Apotroko	500	0	MA-57	Obrahohor	850	1
MA-13	Awawaso Abude	650	1	MA-58	Oburpa Dorse	750	0
MA-14	Awawaso Agorman	750	1	MA-59	Odichirase	450	1
MA-15	Awawaso Akwenor	800	1	MA-60	Odichirase Aborchr.	520	1
MA-16	Awawaso Gmerle	650	1	MA-61	Ohiada	600	1
MA-17	Aworhlorso Kpeti	900	2	MA-62	Okpesi	850	1
MA-18	Aworworsu Sisi	650	1	MA-63	Oifortorm	950	2
MA-19	Aworworsu Kpeti	950	2	MA-64	Pateailonya	650	0
MA-20	Ayemesu Sisi	950	2	MA-65	Popotia	800	1
MA-21	Ayemesu Mapi	850	0	MA-66	Samuah	750	1
MA-22	Blepong Manya	950	2	MA-67	Sapor	850	0
MA-23	Bormase Huenya	950	2	MA-68	Sekesua-Wayo	892	0
MA-24	Bormase Sublenor	950	2	MA-69	Seseamang Yiti	950	2
MA-25	Brepaw Akuenor	950	2	MA-70	Srem Abesre Yiti	800	1
MA-26	Brepaw Sisi	850	1	MA-71	Suduasa	950	2
MA-27	Brepaw Yiti	750	1	MA-72	Suduase	950	0
MA-28	Bukunor-Kpose	850	1	MA-73	Sutapong Terpuony	900	2
MA-29	Dahome	900	2	MA-74	Takorase Miom	750	1
MA-30	Daiva Ama Krom	700	1	MA-75	Yokpem	900	2
MA-31	Dawa Abroderm	637	1	MA-76	Ababanbahin	750	1
MA-32	Dawa Aportor	750	1	MA-77	Aboasa	750	1
MA-33	Dawa Yokunor	650	1	MA-78	Aboben badaguri	650	1
MA-34	Djaman	710	0	MA-79	Adefea Kemor	850	1
MA-35	Dzoplanya	950	2	MA-80	Adefer Lormodorse	850	1
MA-36	Elamase	850	1	MA-81	Adefer Sokenya	950	2
MA-37	Fantem Ponponya	505	1	MA-82	Adwesa Wawase	950	0
MA-38	Kaditre Dawa	800	1	MA-83	Agbanu	850	1
MA-39	Klum Dorse	650	1	MA-84	Ahabaso Yokanya	900	2
MA-40	Klumanya	850	1	MA-85	Ahabasu Dornor	900	2
MA-41	Kobase	850	0		TOTAL	66,944	100
MA-42	Kodiabe	950	2				
MA-43	Konor Dawa	750	1				
MA-44	Kordum	950	2				
MA-45	Korhum	650	1				

**TARGET COMMUNITY AND PLANED BOREHOLE**

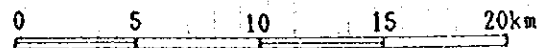
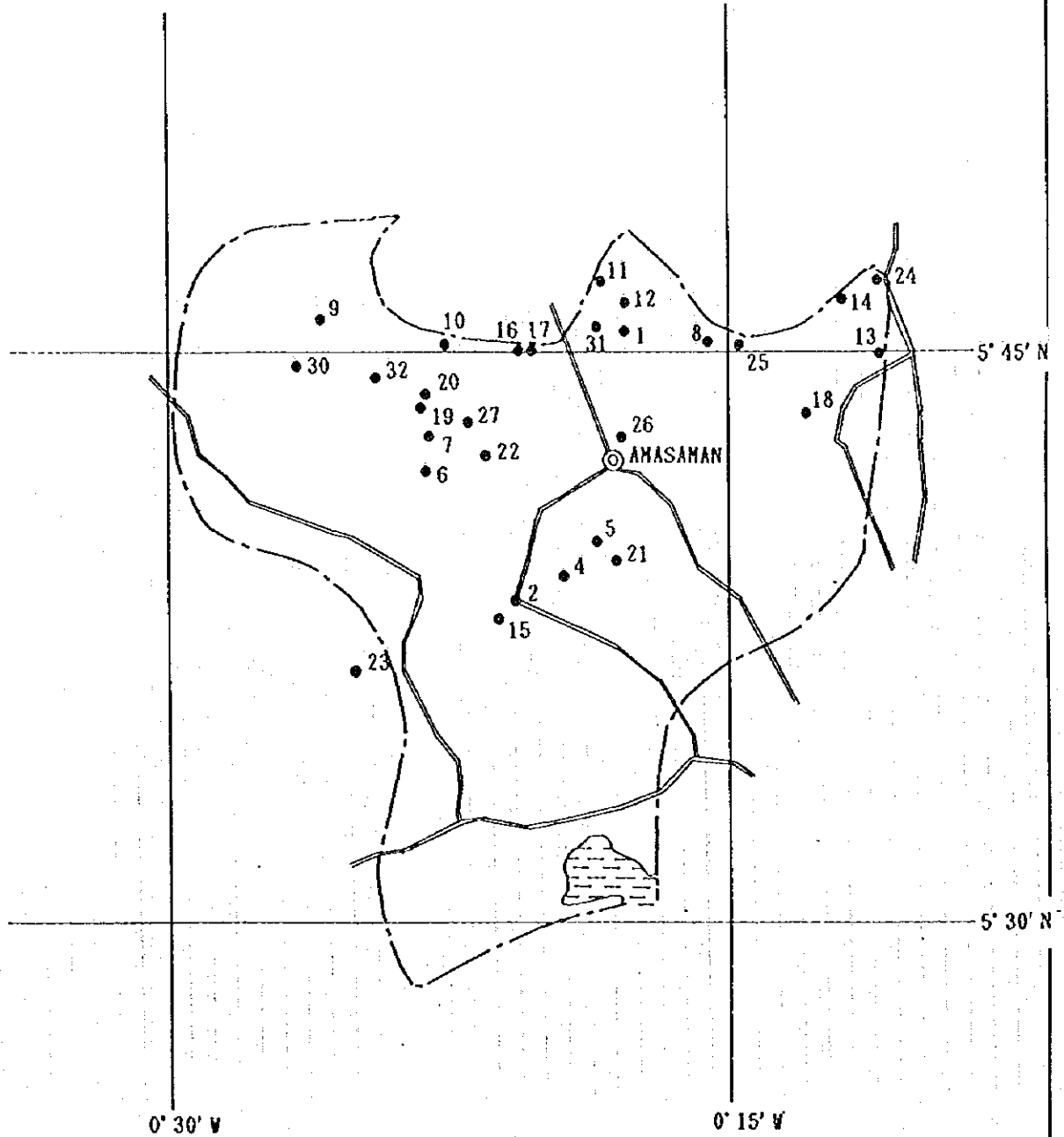
REGION; EASTERN  
DISTRICT; SUHUM/KRABOA/COALTAR

Ref.	COMMUNITY	Popu.	Planed B/H
SU-1	Aye	360	1
SU-2	Budu	428	1
SU-3	Densuso	510	1
SU-4	Doe	415	0
SU-5	Dome	563	2
SU-6	Essusem Agya	315	1
SU-7	Fawotiri Kosie Besi	576	0
SU-8	Huanabenya	368	0
SU-9	Hwereso	532	0
SU-10	Hwereso No. 1	445	0
SU-11	Kentenkeri	318	0
SU-12	Kromameng	815	2
SU-13	Kwabena Kumi	1,309	4
SU-14	Kwaboanta Ada	428	1
SU-15	Kwaboanta-Ogbolu	432	1
SU-16	Kyekyewere	612	2
SU-17	Maminhyeaso	832	2
SU-18	Mankrong Junction	348	1
SU-19	Meawahi	728	2
SU-20	Nanako No.1	416	0
SU-21	Nanakor	479	0
SU-22	Oboase No.1	956	0
SU-23	Obouho	568	0
SU-24	Obretema	1,682	5
SU-25	Ohyame Bekyere	582	1
SU-26	Oworam	1,269	4
SU-27	Owuwase No.1	319	1
SU-28	Praprababida	521	1
SU-29	Praprabadida Srah	315	1
SU-30	Sawa	416	1
SU-31	Simatare	539	0
SU-32	Sumui	469	1
SU-33	Teteh Nku	436	0
SU-34	Tetekasum	367	1
SU-35	Tetteh Nkwanta	372	1
SU-36	Yaw Kokor	827	3
SU-37	Adibensu	816	3
SU-38	Amlakpo-Adebensu	385	1
SU-39	Amponsan Dene	432	1
SU-40	Anfaso	560	2
SU-41	Anom	408	1
SU-42	Asotowa	318	0
SU-43	Asuboi-Zongo	521	1
SU-44	Abisim No.2	265	0
	<b>Total</b>	<b>24,572</b>	<b>50</b>

**TARGET COMMUNITY AND PLANED BOREHOLE**

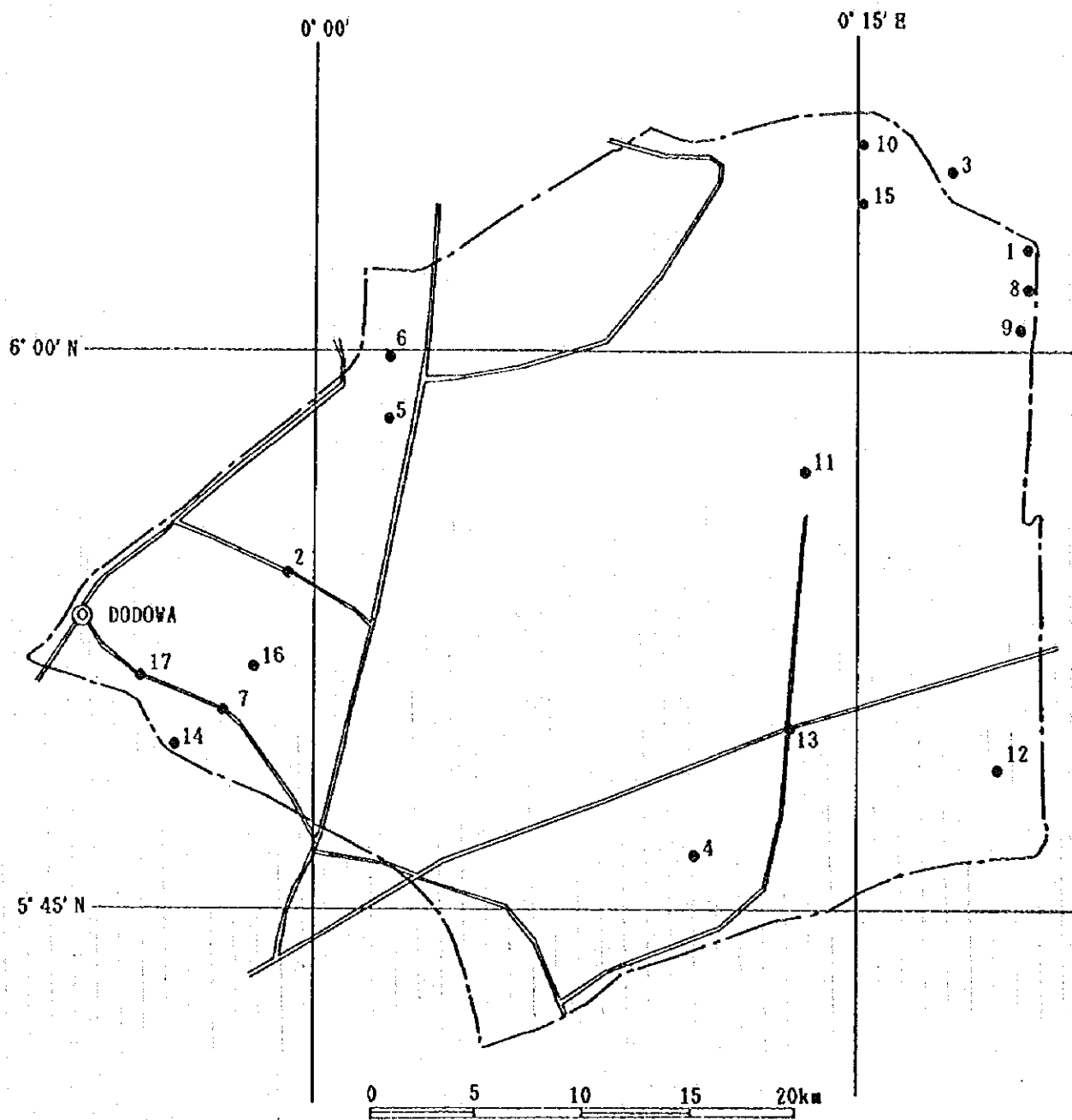
REGION; EASTERN DISTRICT; FANTEAKWA				REGION; EASTERN DISTRICT; KWAEBIBIREM			
Ref.	COMMUNITY	Popu.	Planed B/H	Ref.	COMMUNITY	Popu.	Planed B/H
FA-1	Asuyereye	604	0	KW-1	Merenponso	349	1
FA-2	Bepoase	1,367	4	KW-2	Mpeasem	384	1
FA-3	Besebuom	894	0	KW-3	Okyinso	935	3
FA-4	Boso-Odumase	495	1	KW-4	Tetekasom	714	2
FA-5	Bosomtwe-Upper	697	0	KW-5	Aboabo	223	0
FA-6	Dede-Sewirako	565	2	KW-6	Abodom-Bomso	221	0
FA-7	Dome	684	2	KW-7	Adiembra	516	0
FA-8	Dominase	548	1	KW-8	Akawani	867	2
FA-9	Etwento	454	1	KW-9	Akekanor	495	1
FA-10	Gyampomani	440	1	KW-10	Akenkasi	298	1
FA-11	Juaso-Akim	774	2	KW-11	Akim-Krobo	496	1
FA-12	Koradaso	311	1	KW-12	Nyameobofo	547	0
FA-13	Kumfero	355	1	KW-13	Old-Ntronang	390	0
FA-14	Meryiwa-Kwahu	667	2	KW-14	Sakyikrom	393	1
FA-15	Mpamu	634	2	KW-15	Subikese	256	1
FA-16	Nteso No.1	1,202	4	KW-16	Subriso	219	1
FA-17	Obooho	1,238	4	KW-17	Twum-Wusu	210	1
FA-18	Oborohoho	357	0	KW-18	Amoaku	588	1
FA-19	Ofosukrom	325	0	KW-19	Asikam	332	1
FA-20	Onuku	316	1	KW-20	Dokyi	673	2
FA-21	Papramantang	371	0	KW-21	Kukubi	319	0
FA-22	Petefuo	308	1		Total	9,425	20
FA-23	Pimpimso	620	2				
FA-24	Sukuma	486	0				
FA-25	Tadieso	293	0				
FA-26	Abetemso	534	1				
FA-27	Adjeikrom	775	2				
FA-28	Agyamasu	454	0				
FA-29	Ahumahumasu	1,180	3				
FA-30	Akontaa No.2	879	3				
FA-31	Akoradako	545	1				
FA-32	Akuase	357	1				
FA-33	Akumasu	1,060	3				
FA-34	Akwarnu-Kotoku	564	2				
FA-35	Akwansram	329	1				
FA-36	Apesika	312	1				
FA-37	Asedja	790	0				
FA-38	Abodobi	281	0				
	Total	23,065	50				

LOCATION MAP OF TARGET COMMUNITIES



LOCATION MAP OF TARGET COMMUNITIES  
( GA District)

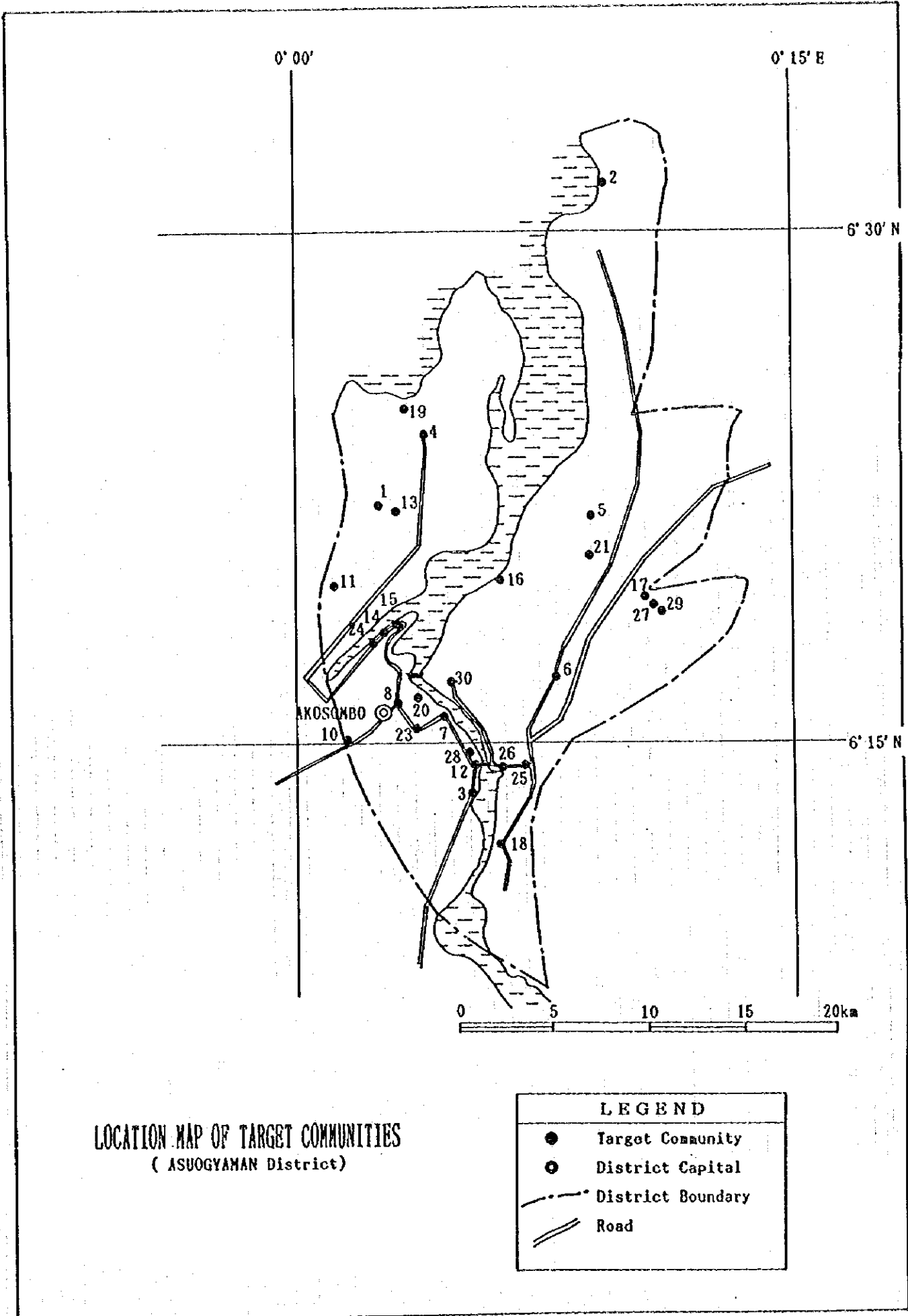
LEGEND	
●	Target Community
⊙	District Capital
- - -	District Boundary
— — —	Road



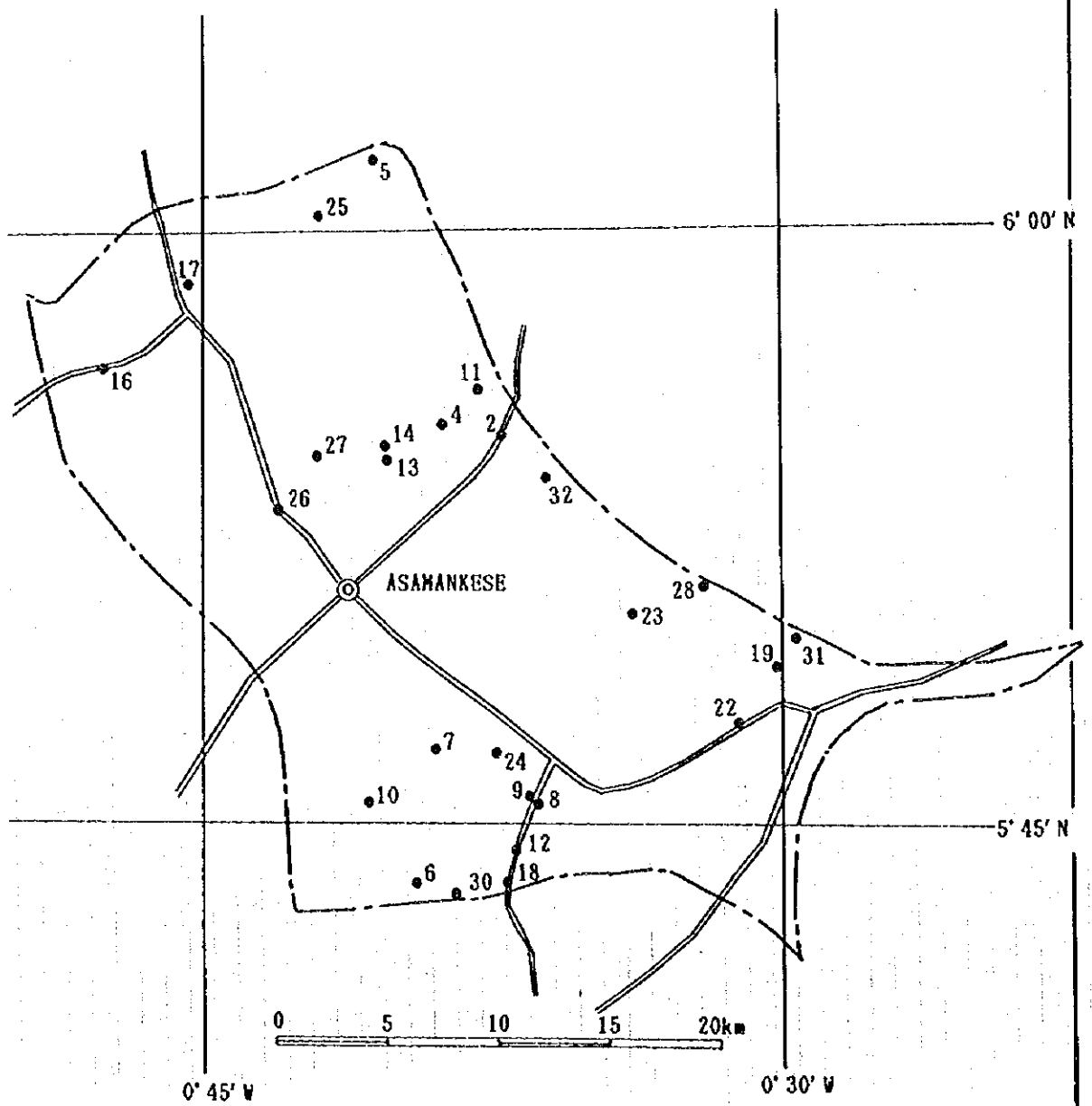
**LOCATION MAP OF TARGET COMMUNITIES**  
 (DANGBE-WEST District)

LEGEND	
●	Target Community
⊙	District Capital
- - -	District Boundary
==	Road



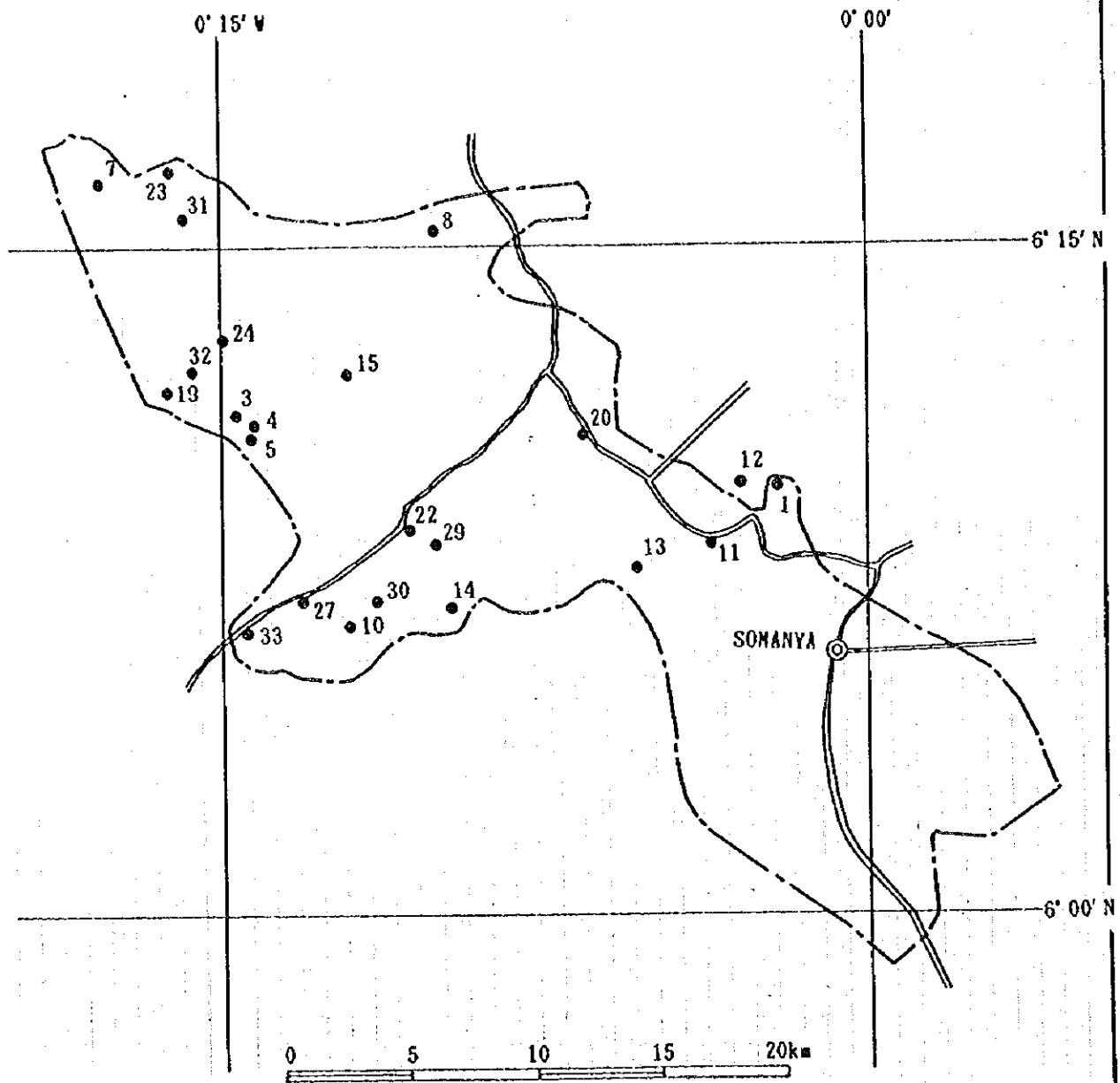


**LOCATION MAP OF TARGET COMMUNITIES**  
( ASUOGYAMAN District)



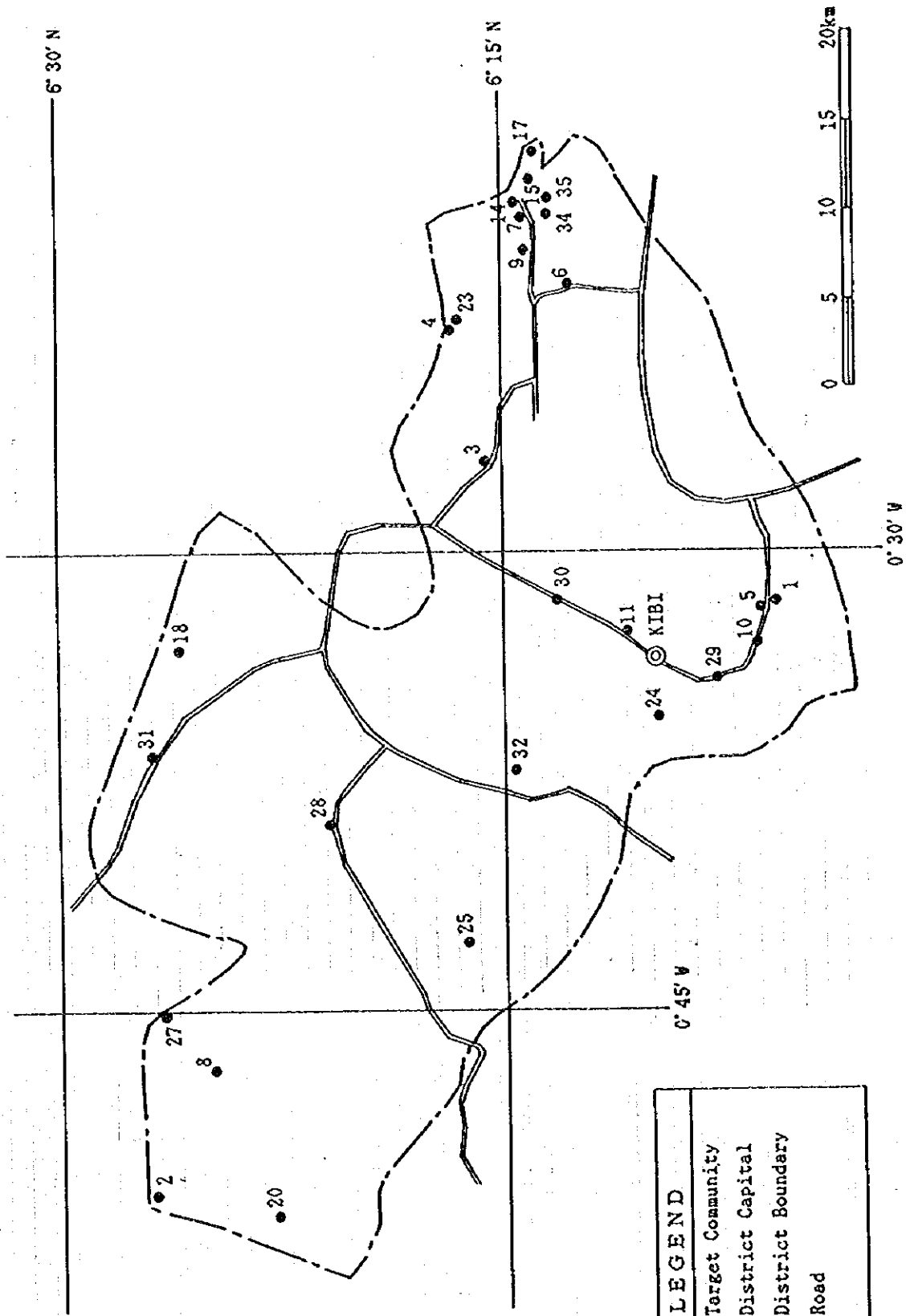
LEGEND	
●	Target Community
⊙	District Capital
- - -	District Boundary
==	Road

LOCATION MAP OF TARGET COMMUNITIES  
( WEST-AKIM District)



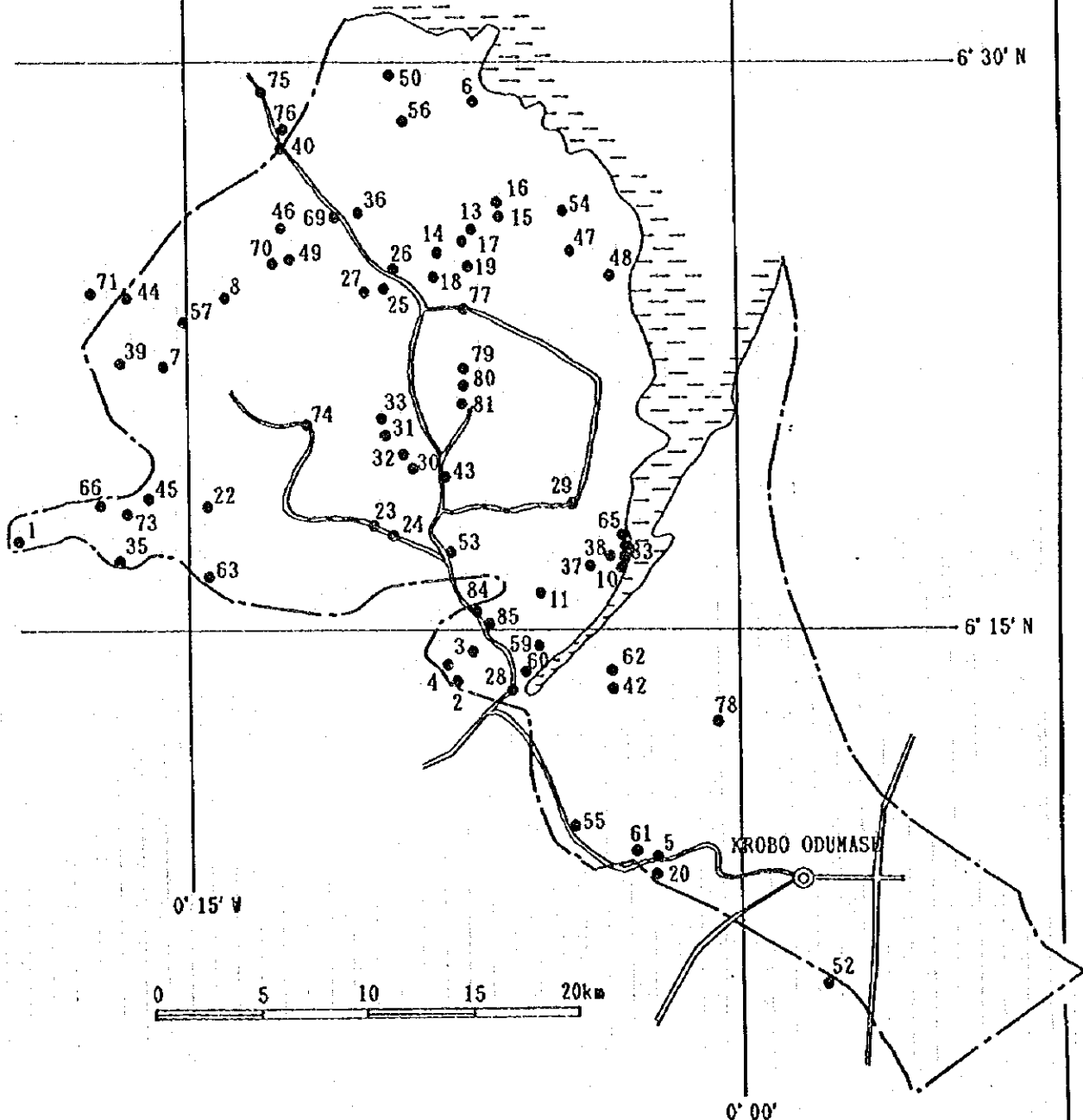
**LOCATION MAP OF TARGET COMMUNITIES**  
(YILO-KROBO District)

LEGEND	
●	Target Community
⊙	District Capital
- - -	District Boundary
==	Road



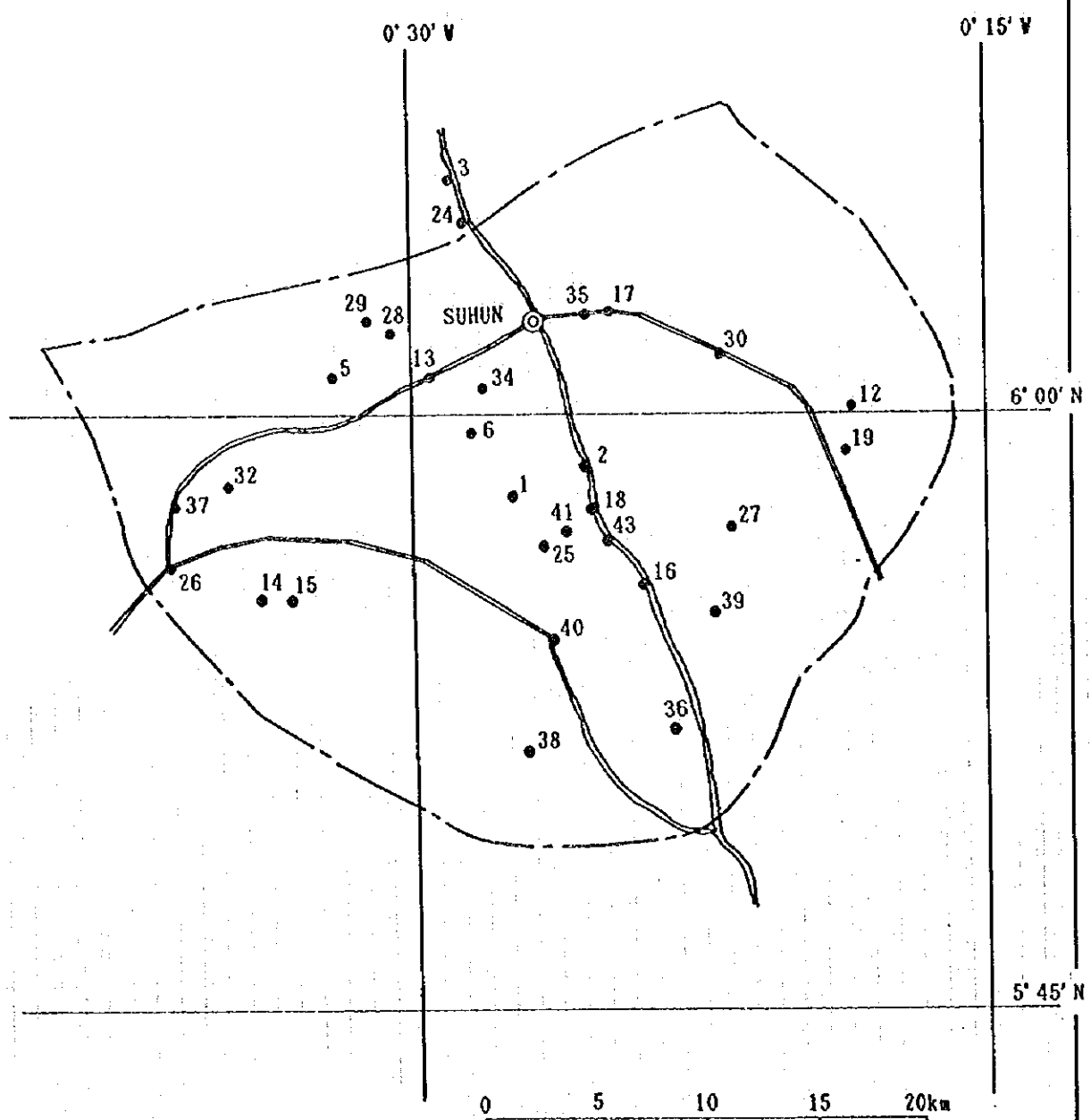
LEGEND	
●	Target Community
○	District Capital
- - -	District Boundary
==	Road

LOCATION MAP OF TARGET COMMUNITIES  
( EAST-AKIM District)



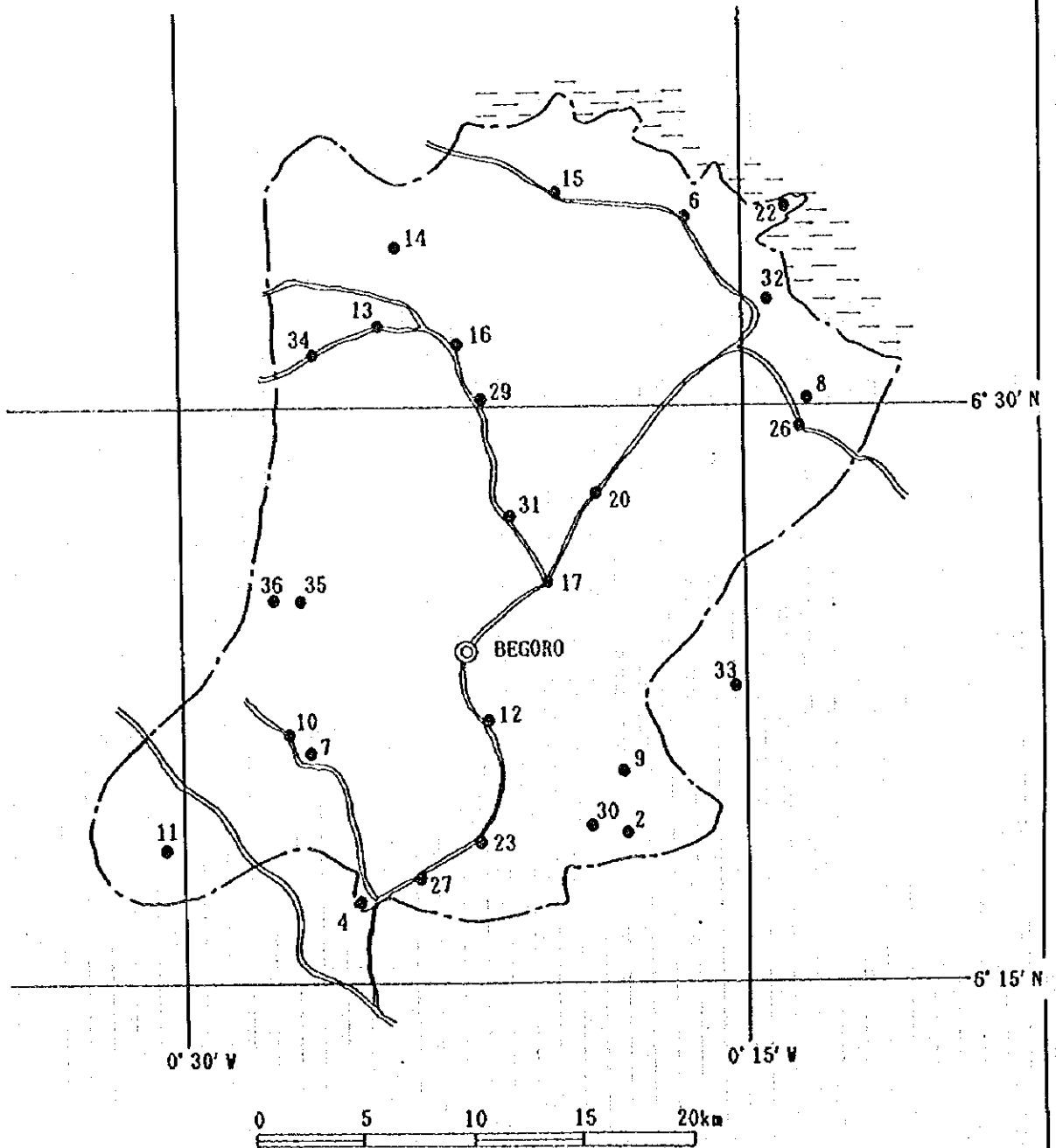
**LOCATION MAP OF TARGET COMMUNITIES**  
( MANYA-KROBO District)

LEGEND	
●	Target Community
⊙	District Capital
- - -	District Boundary
—	Road



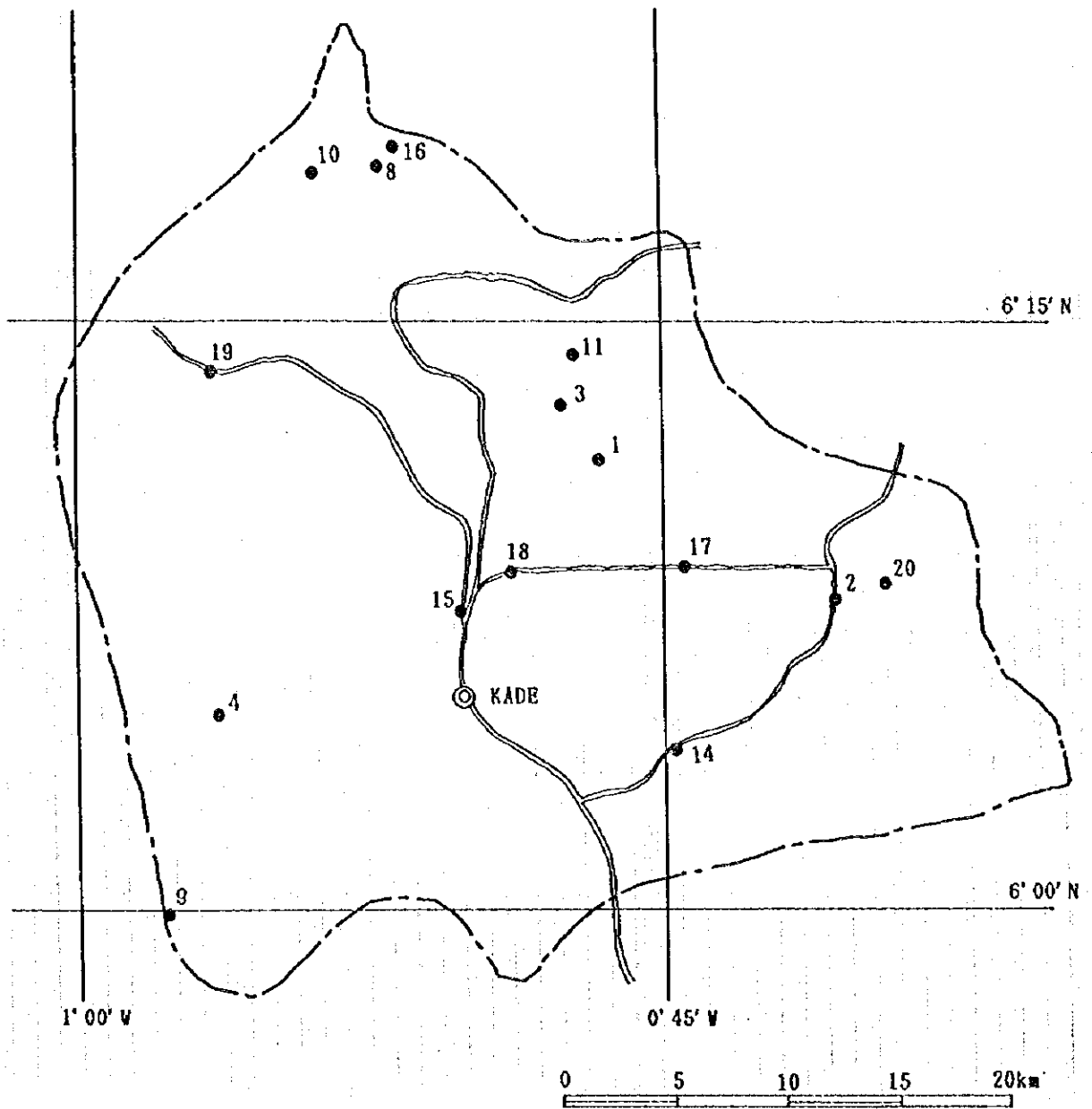
LOCATION MAP OF TARGET COMMUNITIES  
 ( SUHUN/KRABOA/COALTAR District)

LEGEND	
●	Target Community
⊙	District Capital
- - -	District Boundary
—	Road



**LOCATION MAP OF TARGET COMMUNITIES**  
 ( FANTEAKWA District)

LEGEND	
●	Target Community
⊙	District Capital
- - -	District Boundary
—	Road

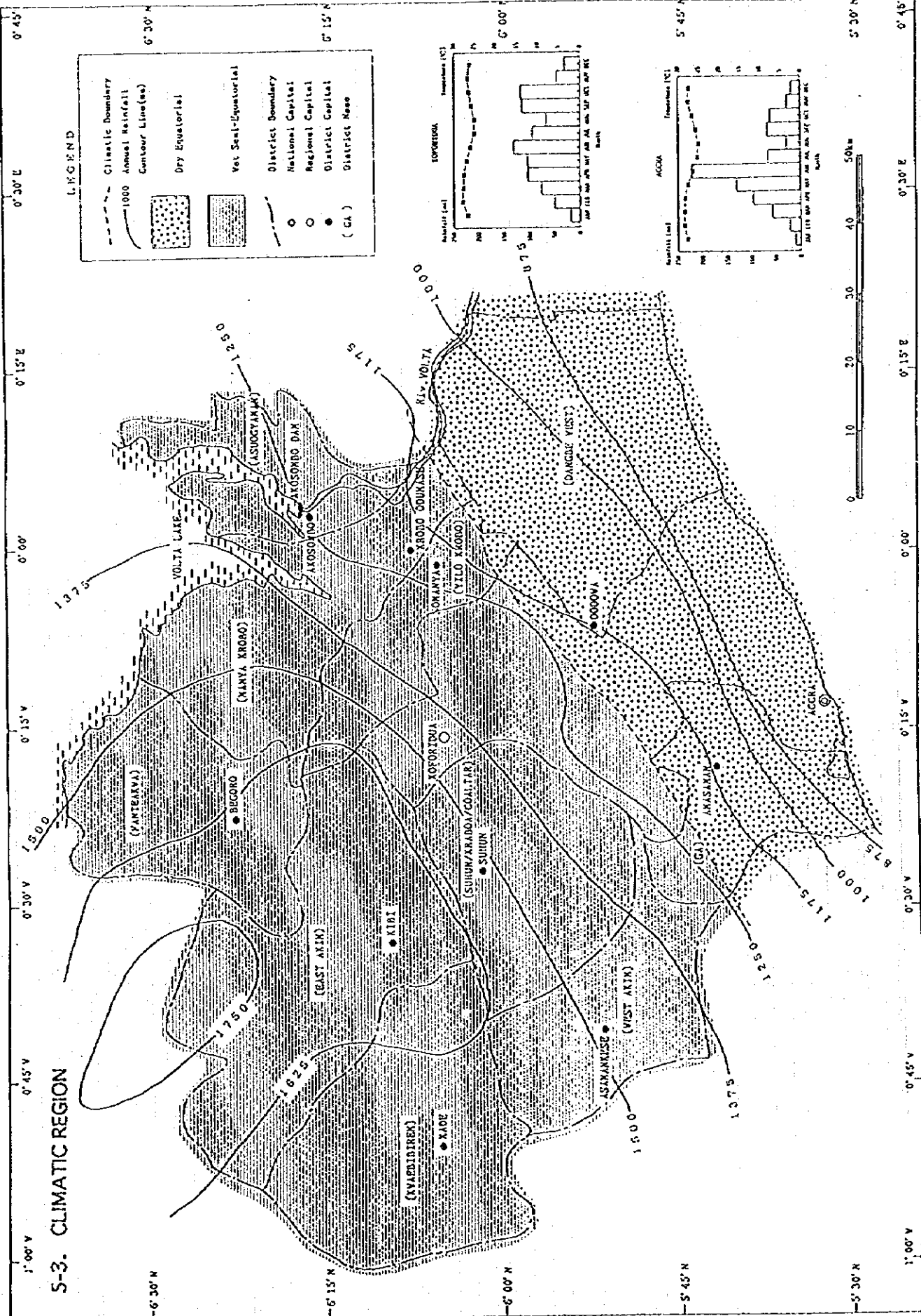
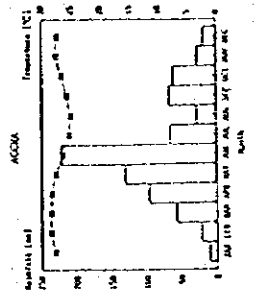
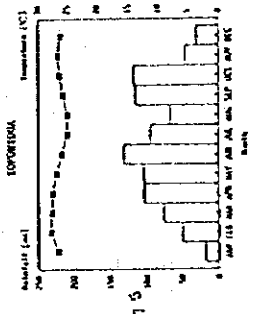
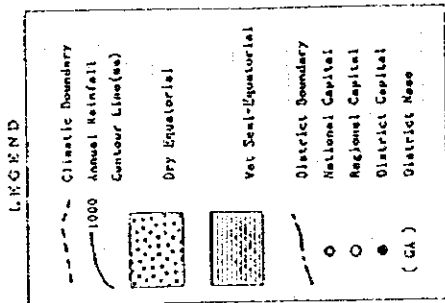


**LOCATION MAP OF TARGET COMMUNITIES**  
 (KWAEBIBIREM District)

LEGEND	
●	Target Community
○	District Capital
- - -	District Boundary
==	Road

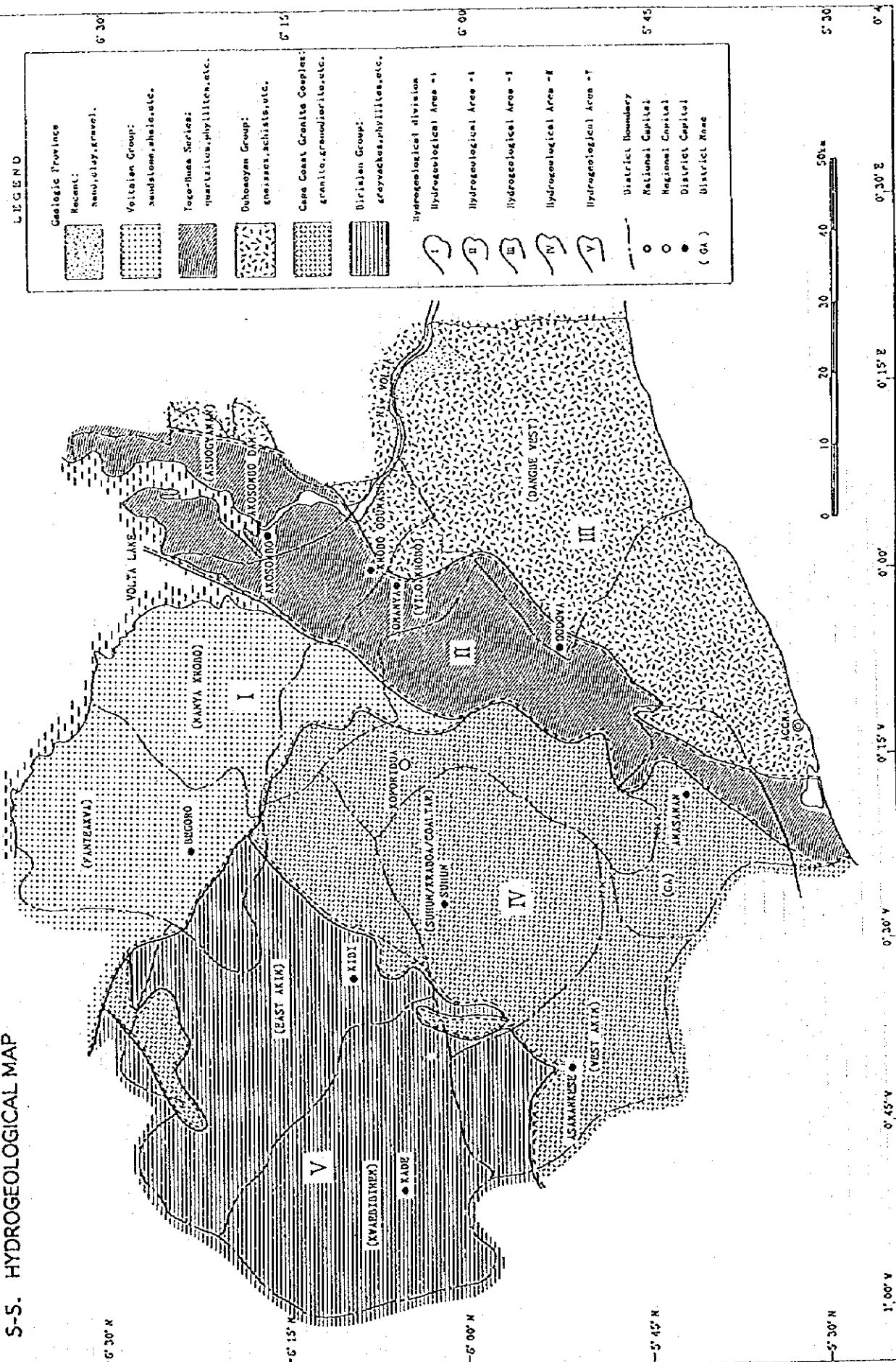


S-3. CLIMATIC REGION



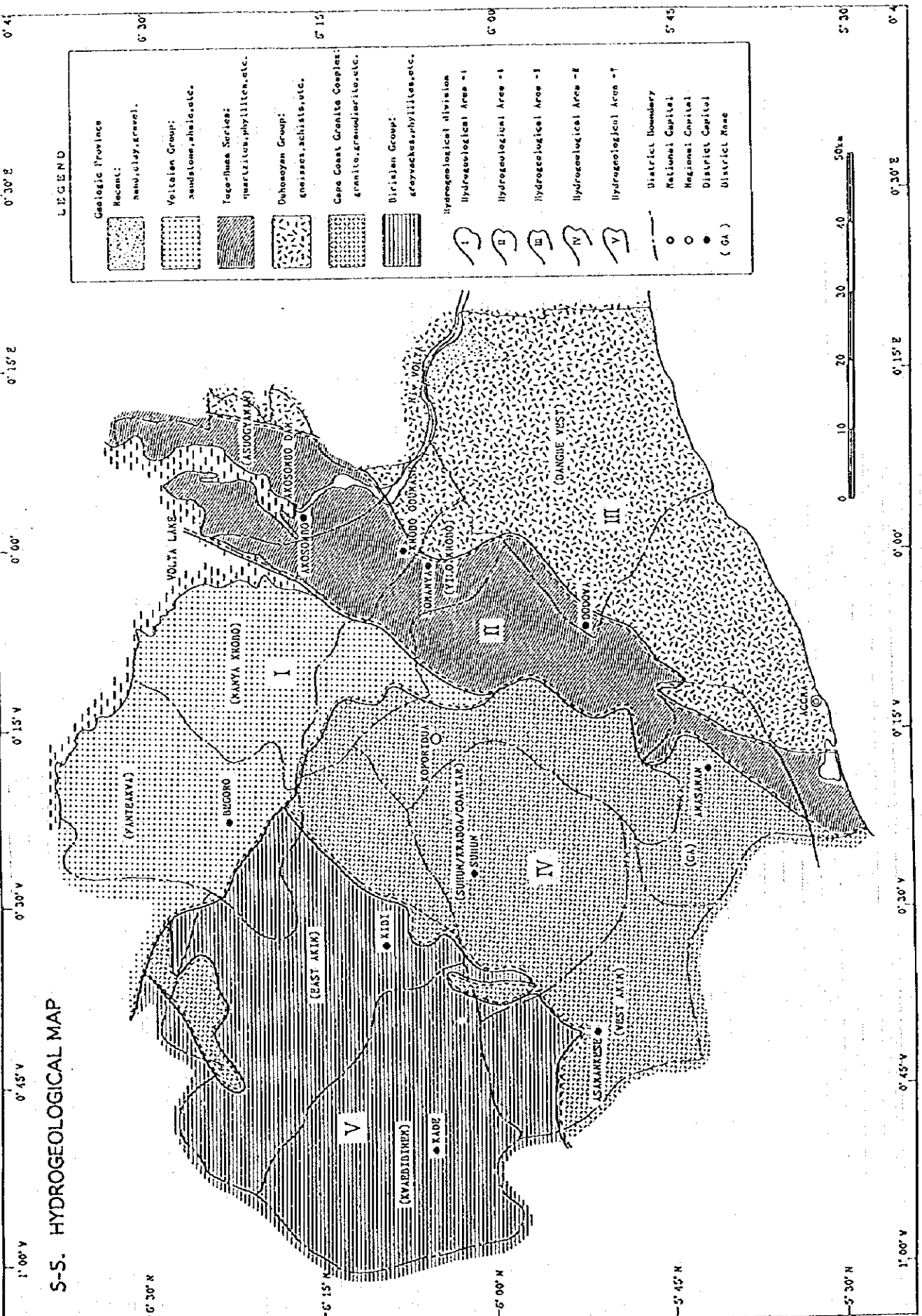


# S-5. HYDROGEOLOGICAL MAP



**LEGEND**

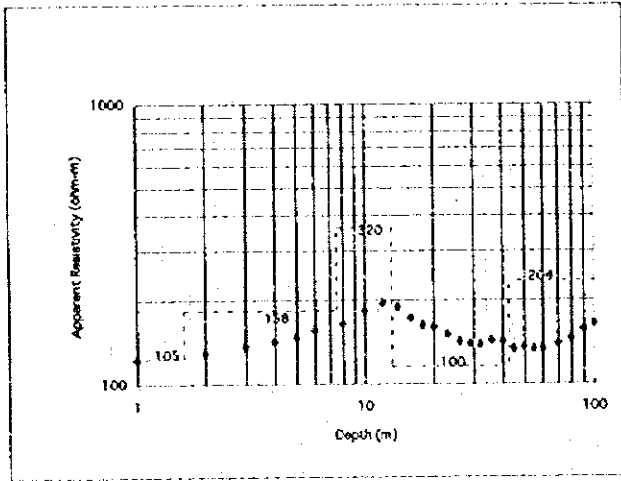
	Geologic Province
	Recent: sand, clay, gravel.
	Volcanic Group: sandstone, shale, etc.
	Fossils Series: quartzites, phyllites, etc.
	Dahomeyan Group: gneisses, schists, etc.
	Cape Coast Granite Complex: granite, gneiss, etc.
	Birimian Group: gneisses, phyllites, etc.
	Hydrogeological division
	Hydrogeological Area - I
	Hydrogeological Area - II
	Hydrogeological Area - III
	Hydrogeological Area - IV
	Hydrogeological Area - V
	District Boundary
	National Capital
	Regional Capital
	District Capital
	District Rose (GA)



5-6. TYPICAL  $\rho$ -a CURVE

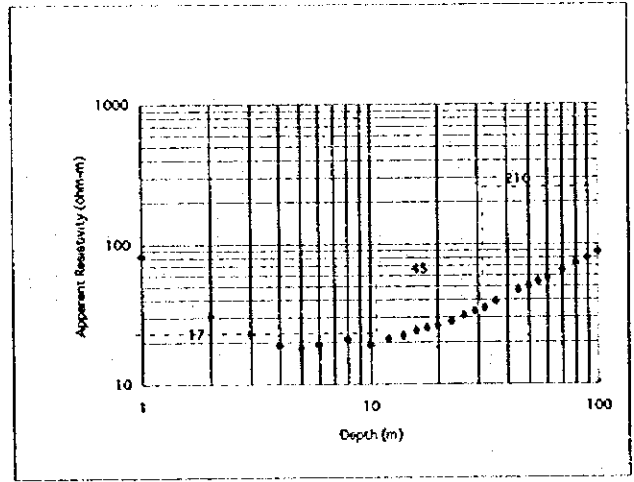
Hydrogeological Area-1

FA-20 Onuku



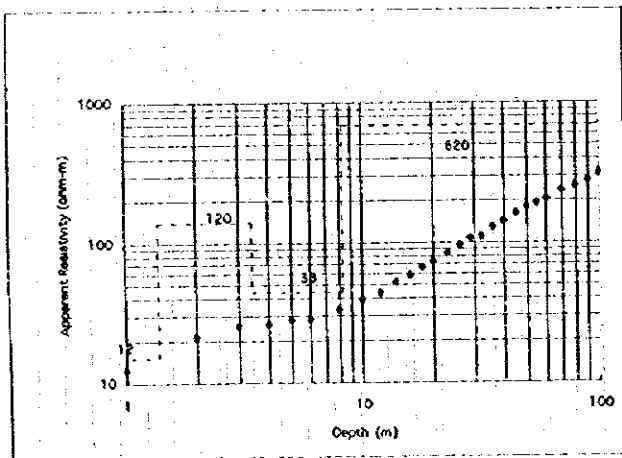
Hydrogeological Area-2

YI-11 Korm-Touse



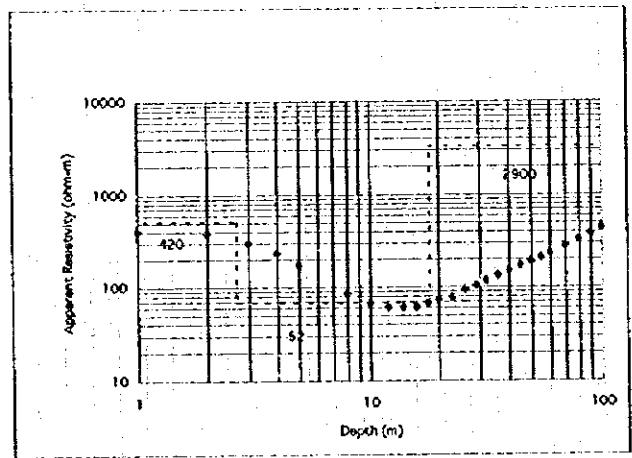
Hydrogeological Area-2

DA-7 Odumse



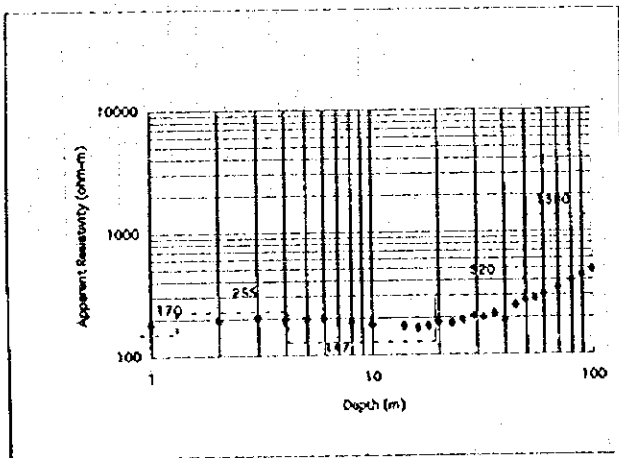
Hydrogeological Area-2

GA-10 Papase



Hydrogeological Area-2

EA-28 Akwawuso No.1



5-7. RESULT OF ELECTRICAL SOUNDING

RESULT OF ELECTRICAL SOUNDING (1)

No.	Ref	Community	Hydrogeological Area	Result of Analysis		
				Soft(m)	Hard(m)	Total Depth(m)
1	YI-14	Labalabo	1	3	47	50
2	YI-20	Onumaku	1	5	45	50
3	YI-25	Tsepease	1	5	55	60
4	YI-29	Takunya	1	4	46	50
5	YI-31	Koryre	1	21	39	60
6	MA-11	Apimsu-Wayo	1	14	51	65
7	MA-28	Bukunor-Kpose	1	24	46	70
8	MA-43	Konor Dawa	1	2	68	70
9	MA-53	Obisua	1	33	27	60
10	MA-68	Sekesua-Wayo	1	2	58	60
11	MA-69	Sescamang Yiti	1	10	50	60
12	MA-75	Yokpen	1	10	60	70
13	MA-77	Aboasa	1	7	33	40
14	MA-81	Adefer Sokenya	1	3	67	70
15	MA-83	Agbanu	1	30	20	50
16	FA-2	Bepease	1	2	63	65
17	FA-8	Dominase	1	2	58	60
18	FA-15	Mpamu	1	24	36	60
19	FA-17	Obooho	1	2	58	60
20	FA-20	Onuku	1	8	52	60
			Average	11	49	60
1	GA-8	Osorodonpe	2	29	41	70
2	GA-12	Sansanodumase	2	5	65	70
3	GA-24	Ayimensah	2	15	55	70
4	AS-6	Kwanyako	2	53	17	70
5	AS-7	Mangoase	2	48	22	70
6	AS-11	Yaniama	2	10	50	60
7	AS-30	Akwamufie	2	23	37	60
8	YI-11	Korm-Touse	2	32	38	70
9	YI-12	Korm-Tseredom	2	28	42	70
10	YI-13	Kponokle-Pahionya	2	10	60	70
11	MA-20	Ayemesu Sisi	2	16	54	70
12	MA-55	Oborpa Sisi	2	10	60	70
			Average	23	45	68

RESULT OF ELECTRICAL SOUNDING (3)

No.	Ref	Community	Hydrogeological Area	Result of Analysis		
				Soft(m)	Hard(m)	Total Depth(m)
1	WA-5	Kobriso	5	24	36	60
2	WA-11	Kwaku Sac	5	5	35	40
3	WA-16	Nkuraakan	5	4	46	50
4	WA-17	Nyankumase Town	5	32	38	70
5	WA-27	Dwuafoakwa	5	15	35	50
6	EA-2	Ehiawoawu No.1	5	50	0	50
7	EA-11	Pano	5	8	62	70
8	EA-24	Ahwenease	5	27	33	60
9	EA-25	Akakoni	5	33	32	65
10	EA-28	Akwabuso No.1	5	20	40	60
11	EA-29	Akwadum	5	11	49	60
12	EA-30	Akyem-Adukrom	5	19	61	80
13	EA-32	Apampatia	5	18	52	70
14	KW-1	Merenponso	5	6	54	60
15	KW-2	Mpeasen	5	47	23	70
16	KW-11	Akimi-Krobo	5	17	33	50
17	KW-14	Sakyikrom	5	3	57	60
18	FA-4	Boso-Odumase	5	18	32	50
19	FA-7	Dome	5	7	63	70
			Average	19	41	60

RESULT OF ELECTRICAL SOUNDING (2)

No.	Ref	Community	Hydrogeological Area	Result of Analysis		
				Soft(m)	Hard(m)	Total Depth(m)
1	GA-13	Teiman	3	12	38	50
2	GA-14	Adenklebi	3	3	67	70
3	GA-18	Akporman	3	11	29	40
4	DA-2	Ascibi	3	13	47	60
5	DA-7	Odumse	3	9	41	50
6	DA-10	Volivo Gbesedom	3	19	31	50
7	DA-12	Minya	3	10	40	50
8	DA-13	Nyigbenya	3	13	37	50
9	DA-15	Kasunya	3	17	33	50
10	DA-17	Sota	3	11	59	70
			Average	12	42	54
1	GA-1	Manchi	4	36	14	50
2	GA-4	Nsakina	4	13	37	50
3	GA-7	Onyansaana	4	8	42	50
4	GA-10	Papase	4	18	32	50
5	GA-15	Afuaman	4	13	37	50
6	WA-8	Krodua No.1	4	10	50	60
7	WA-18	Nyanoa	4	9	51	60
8	WA-22	Okurase	4	6	44	50
9	WA-23	Sukrong Budu	4	8	52	60
10	YI-27	Wawase	4	26	34	60
11	SU-1	Aye	4	8	42	50
12	SU-2	Budu	4	3	47	50
13	SU-5	Dome	4	9	31	40
14	SU-13	Kwabena Kumi	4	7	43	50
15	SU-14	Kwaboanta Ada	4	22	38	60
16	SU-16	Kyckyewere	4	5	45	50
17	SU-24	Obretema	4	12	38	50
18	SU-29	Praprabadida Srah	4	20	40	60
19	SU-30	Sawa	4	6	44	50
20	SU-34	Tetekasum	4	5	35	40
21	SU-35	Tetteh Nkwanta	4	12	38	50
22	SU-36	Yaw Kokor	4	7	43	50
23	SU-41	Anom	4	9	41	50
			Average	12	40	52

## CRITERIA OF SITE SELECTION

- I. **SIZE OF THE POPULATION**  
Write the number of the population
- II. **ACCESSIBILITY TO THE SITES**
  - A: Accessible through the year
  - B: Accessible in dry season
  - C: Impossible
- III. **COMMUNITY MOBILIZATION**
  - A: Committee and Fund have been both established
  - B: Committee has been established, however Fund has not been established
  - C: Committee has not been established
- IV. **LAND OWNERSHIP**
  - A: Public Land
  - B: Private Land
- V. **PRESENT AVAILABILITY OF POTABLE WATER**
  - A: No water source in the community
  - B: Dry up in dry season (surface water)
  - B: Dry up in dry season (ground water)
  - C: Available through the year (surface water)
  - C: Available through the year (ground water)
- VI. **SITUATION OF GROUND WATER**
  - A: Exploitable by handpump. Suitable for drinking use.
  - B: Exploitable by handpump. Not suitable for drinking use.
  - C: Not exploitable
- VII. **SECURITY AND SAFETY OF THE SITES**
  - A: Safe
  - B: Not safe
- VIII. **GUINEA WORM ENDEMIC AREA**
  - A: High incidence of water-related disease
  - B: Low incidence of water-related disease
- IX. **URGENCY OF NEED**
  - A: Urgent
  - B: Not urgent



### RESULT OF SITE SELECTION

REGION: GREATER ACCRA

DISTRICT: GA

NO. OF BOREHOLES PROPOSED: 30

NO. OF COMMUNITY: 33

NO.	REF.	COMMUNITY NAME	I	II	III	IV	V	VI	VII	VIII	IX	RESULT
1	GA-1	Manchi	300	B	C	B	A	A	A	B	A	
2	GA-2	Manhean	901	B	C	B	A	A	A	B	A	
3	GA-3	Musuko	750	C	C	B	A	A	A	B	A	Canceled (II)
4	GA-4	Nsakina	516	B	C	B	A	A	A	B	A	
5	GA-5	Odumase	560	B	C	B	A	A	A	B	A	
6	GA-6	Okushiebiadey	390	B	C	D	C	A	A	B	A	
7	GA-7	Onyansaana	334	B	C	B	C	A	A	B	A	
8	GA-8	Osorodonpe	354	B	C	B	A	A	A	B	A	
9	GA-9	Paanor	507	B	C	B	A	A	A	B	A	
10	GA-10	Papase	421	B	C	B	A	A	A	B	A	
11	GA-11	Sansancana	413	B	C	B	A	A	A	B	A	
12	GA-12	Sansanodumase	310	B	C	B	B	A	A	B	A	
13	GA-13	Teiman	310	A	C	B	A	C	A	B	A	
14	GA-14	Adenklebi	531	B	C	B	A	C	A	B	A	
15	GA-15	Afuaman	868	B	C	B	A	A	A	B	A	
16	GA-16	Akotoshie No.1	340	B	C	B	A	A	A	B	A	
17	GA-17	Akotoshie No.2	420	B	C	B	A	A	A	B	A	
18	GA-18	Akporman	502	A	C	B	A	C	A	B	A	
19	GA-19	Akwakyiri No.1	350	B	C	B	A	A	A	B	A	
20	GA-20	Akwakyiri No.2	420	B	C	B	A	A	A	B	A	
21	GA-21	Amomole	358	B	C	B	A	A	A	B	A	
22	GA-22	Ardzyman	400	B	C	B	A	A	A	B	A	
23	GA-23	Asimaha	520	B	C	B	A	A	A	B	A	
24	GA-24	Ayimensah	573	A	C	B	A	A	A	B	A	
25	GA-25	Dedeiman	414	B	C	B	A	A	A	B	A	
26	GA-26	Degbedzikope	620	B	C	B	A	A	A	B	A	
27	GA-27	Domesampaman	750	B	C	B	A	A	A	B	A	
28	GA-28	Fantemayera	310	C	C	B	A	A	A	B	A	Canceled (II)
29	GA-29	Kofidonkor	351	C	C	B	A	A	A	B	A	Canceled (II)
30	GA-30	Konkon No.1	302	B	C	B	A	A	A	B	A	
31	GA-31	Korleyman	420	B	C	B	A	A	A	B	A	
32	GA-32	Kuiyi	500	B	C	B	A	A	A	B	A	
33	GA-33	Kyekyewore	320	C	C	B	A	A	A	B	A	Canceled (II)
		Total	15335									

### RESULT OF SITE SELECTION

REGION: GREATER ACCRA                      DISTRICT: DANGBE WEST  
 NO. OF BOREHOLES PROPOSED: 20      NO. OF COMMUNITY: 17

NO.	REF.	COMMUNITY NAME	I	II	III	IV	V	VI	VII	VIII	IX	RESULT
1	DA-1	Abuyiekpog	1,000	B	C	B	A	C	A	B	A	
2	DA-2	Asebi	391	A	C	B	A	C	A	B	A	
3	DA-3	Forkpe	600	B	C	B	A	C	A	B	A	
4	DA-4	Lakpleku	360	B	C	B	A	C	A	B	A	
5	DA-5	Lower Kope	229	B	C	B	A	C	A	B	A	
6	DA-6	Luomshai	355	B	C	B	A	C	A	B	A	
7	DA-7	Oduanse	239	A	C	B	B	C	A	B	A	
8	DA-8	Tekpo	239	B	C	B	A	C	A	B	A	
9	DA-9	Tsumkpo	800	B	C	B	A	C	A	B	A	
10	DA-10	Volivo Gbesedom	314	B	C	B	B	C	A	B	A	
11	DA-11	Agortor	1800	B	C	B	A	C	A	B	A	
12	DA-12	Minya	900	B	C	B	A	C	A	B	A	
13	DA-13	Nyigbenya	2000	A	C	B	B	C	A	B	A	
14	DA-14	Osebleku(Okulibleku)	250	B	C	B	A	C	A	B	A	
15	DA-15	Kasunya	500	B	C	B	A	C	A	B	A	
16	DA-16	Fiakonya	300	B	C	B	A	C	A	B	A	
17	DA-17	Sota	250	A	C	B	A	C	A	B	A	
		Total	10,527									

## RESULT OF SITE SELECTION

REGION: EASTERN

DISTRICT: ASUOGYAMAN

NO. OF BORHOLES PROPOSED: 30

NO. OF COMMUNITY: 30

NO.	REF.	COMMUNITY NAME	I	II	III	IV	V	VI	VII	VIII	IX	RESULT
1	AS-1	Dawatokro No.2	840	B	C	B	A	A	A	B	A	
2	AS-2	Dodi Asantekrom	594	B	C	B	A	A	A	B	A	
3	AS-3	Dzidzorkope	671	A	C	B	A	A	A	B	A	
4	AS-4	Gyakiti	800	B	C	B	A	A	A	B	A	
5	AS-5	Kurankyi	300	B	C	B	A	A	A	B	A	
6	AS-6	Kwanyako	562	A	A	B	B	A	A	B	A	
7	AS-7	Mangoase	656	A	C	B	A	A	A	B	A	
8	AS-8	Pokuase	750	A	C	B	A	A	A	B	A	
9	AS-9	Sapor	924	C	C	B	A	A	A	B	A	Canceled (II)
10	AS-10	Toribo Konopiem	360	B	C	B	A	A	A	B	A	
11	AS-11	Yaniama	402	B	C	B	A	A	A	B	A	
12	AS-12	Ghanakpe	250	A	C	B	A	A	A	B	A	
13	AS-13	Manyayoyim	251	B	C	B	A	A	A	B	A	
14	AS-14	Marine Medekpo	250	B	C	B	A	A	A	B	A	
15	AS-15	Marine Nyameben	241	B	C	B	A	A	A	B	A	
16	AS-16	Mpakadan Old Town	269	B	C	B	A	A	A	B	A	
17	AS-17	Netikope	270	B	C	B	A	C	A	B	A	
18	AS-18	Old Akrade	250	A	C	B	A	A	A	B	A	
19	AS-19	Survey Line	260	B	C	B	A	A	A	B	A	
20	AS-20	Abomakwadwo	500	B	C	B	A	A	A	B	A	
21	AS-21	Abomayaw	745	B	C	B	A	A	A	B	A	
22	AS-22	Abotan	600	C	C	B	A	C	A	B	A	Canceled (II)
23	AS-23	Abumey	1250	A	C	B	A	A	A	B	A	
24	AS-24	Adjina Donor	843	B	C	B	A	A	A	B	A	
25	AS-25	Adomi Mamiwater	562	A	C	B	A	A	A	B	A	
26	AS-26	Adomi Small London	783	A	C	B	A	A	A	B	A	
27	AS-27	Adzekope	310	B	C	B	A	C	A	B	A	
28	AS-28	Afaben	307	A	C	B	A	A	A	B	A	
29	AS-29	Agudzame	320	B	C	B	A	C	A	B	A	
30	AS-30	Akwamufie	1207	A	A	B	C	A	A	B	A	
		Total	16267									

## RESULT OF SITE SELECTION

REGION: EASTERN

DISTRICT: WEST AKIM

NO. OF BOREHOLES PROPOSED: 50

NO. OF COMMUNITY: 32

NO.	REF.	COMMUNITY NAME	I	II	III	IV	V	VI	VII	VIII	IX	RESULT
1	WA-1	Aworasa	423	C	C	B	A	A	A	B	A	Canceled (II)
2	WA-2	Breku Nyadeya	386	A	C	B	A	A	A	B	A	
3	WA-3	Bunso	852	B	C	B	C	A	A	B	B	Canceled (V)
4	WA-4	Esaase	312	B	C	B	A	A	A	B	A	
5	WA-5	Kobriso	800	B	C	B	A	A	A	B	A	
6	WA-6	Kofi Ansah	450	B	C	B	A	A	A	B	A	
7	WA-7	Kofi Kyere	1,000	B	C	B	A	A	A	B	A	
8	WA-8	Krodua No.1	790	A	C	B	A	A	A	B	A	
9	WA-9	Krodua No.2	290	A	C	B	A	A	A	B	A	
10	WA-10	Kumikrom	600	B	B	B	C	A	A	B	A	
11	WA-11	Kwaku Sae	290	B	C	B	A	A	A	B	A	
12	WA-12	Kwaobaa	1,200	A	C	B	A	A	A	B	A	
13	WA-13	Kyirikoase No.1	388	B	C	B	A	A	A	B	A	
14	WA-14	Kyirikoase No.2	287	B	C	B	A	A	A	B	A	
15	WA-15	Lartey	380	C	C	B	A	A	A	B	A	Canceled (II)
16	WA-16	Nkuraakan	600	A	C	B	C	A	A	B	A	
17	WA-17	Nyankumase Town	500	A	C	B	C	A	A	B	A	
18	WA-18	Nyanoa	590	A	C	B	A	A	A	B	A	
19	WA-19	Obeng Yaw	275	B	C	B	A	A	A	B	A	
20	WA-20	Obonema	1,050	C	C	B	A	A	A	B	A	Canceled (II)
21	WA-21	Obuotwene	426	C	C	B	C	A	A	B	B	Canceled (II)
22	WA-22	Okurase	1,670	A	C	B	C	A	A	B	A	
23	WA-23	Sukrong Budu	480	B	C	B	A	A	A	B	A	
24	WA-24	Takorase	310	B	C	B	A	A	A	B	A	
25	WA-25	Tutu Akantens	2,000	B	C	B	A	A	A	B	A	
26	WA-26	Tweapease	317	A	C	B	A	A	A	B	A	
27	WA-27	Dwuafoakwa	276	B	C	B	A	A	A	B	A	
28	WA-28	Kofi Asare	257	B	C	B	A	A	A	B	A	
29	WA-29	Adiembra	420	C	C	B	A	A	A	B	A	Canceled (II)
30	WA-30	Adotim	300	B	C	B	A	A	A	B	A	
31	WA-31	Ahwirenkrom	350	B	C	B	A	A	A	B	A	
32	WA-32	Amaako	542	B	C	B	A	A	A	B	A	
Total			18811									

## RESULT OF SITE SELECTION

REGION: EASTERN

DISTRICT: YILO KROBO

NO. OF BOREHOLES PROPOSED: 50

NO. OF COMMUNITY: 33

NO.	REF.	COMMUNITY NAME	I	II	III	IV	V	VI	VII	VIII	IX	RESULT
1	YI-1	Agordjor	600	B	C	B	A	A	A	B	A	
2	YI-2	Aketebour	548	C	C	B	A	A	A	B	A	Canceled (II)
3	YI-3	Akoru-Bana	1,600	B	C	B	A	A	A	B	A	
4	YI-4	Akpo Stratplan	310	B	C	B	A	A	A	B	A	
5	YI-5	Akpo-Bunase	450	B	C	B	A	A	A	B	A	
6	YI-6	Ameganya	600	C	C	B	A	A	A	B	A	Canceled (II)
7	YI-7	Djopleya	315	B	C	B	A	A	A	B	A	
8	YI-8	Esuom	1,200	B	C	B	A	A	A	B	A	
9	YI-9	Kakana-Bunase	785	C	C	B	A	A	A	B	A	Canceled (II)
10	YI-10	Klo-Odjobi	753	B	C	B	A	A	A	B	A	
11	YI-11	Korm-Touse	550	B	C	B	A	A	A	B	A	
12	YI-12	Korm-Tseredom	400	B	C	B	A	A	A	B	A	
13	YI-13	Kponokle-Pahionya	1,800	B	C	B	A	A	A	B	A	
14	YI-14	Labalabo	500	A	C	B	A	A	A	B	A	
15	YI-15	Nsutapon-Bonya	400	B	C	B	A	A	A	B	A	
16	YI-16	Nsutapon-Tepuornya	350	C	C	B	A	A	A	B	A	Canceled (II)
17	YI-17	Nsutapon	460	C	C	B	A	A	A	B	A	Canceled (II)
18	YI-18	Oduglise	300	C	C	B	A	A	A	B	A	Canceled (II)
19	YI-19	Omlase	406	B	C	B	A	A	A	B	A	
20	YI-20	Onumaku	900	B	A	B	B	A	A	B	A	
21	YI-21	Porpose	511	C	C	B	A	A	A	B	A	Canceled (II)
22	YI-22	Salom	888	A	C	B	A	A	A	B	A	
23	YI-23	Sutawar	750	B	C	B	A	A	A	B	A	
24	YI-24	Sutri-Sokwenya	400	B	C	B	A	A	A	B	A	
25	YI-25	Tsepease	650	C	C	B	A	A	A	B	A	Canceled (II)
26	YI-26	Tsremateng Dongwanor	1,344	C	C	B	A	A	A	B	A	Canceled (II)
27	YI-27	Wawase	500	A	C	B	A	A	A	B	A	
28	YI-28	Sokwenya	250	C	C	B	A	A	A	B	A	Canceled (II)
29	YI-29	Takunya	249	B	C	B	A	A	A	B	A	
30	YI-30	Ahieyom	235	A	C	B	A	A	A	B	A	
31	YI-31	Koryre	1300	B	A	B	B	A	A	B	A	
32	YI-32	Aboa Osudoninya	333	B	C	B	A	A	A	B	A	
33	YI-33	Aboabo	1,250	A	C	B	A	A	A	B	A	
		TOTAL	19004									

## RESULT OF SITE SELECTION

REGION: EASTERN

DISTRICT: MANYA KROBO

NO. OF BOREHOLES PROPOSED: 100

NO. OF COMMUNITY: 85

NO.	REF.	COMMUNITY NAME	I	II	III	IV	V	VI	VII	VIII	IX	RESULT
1	MA-1	Ahinkwa Korm	950	B	C	B	A	A	A	B	A	
2	MA-2	Akatebourdorm	550	B	C	B	A	A	A	B	A	
3	MA-3	Akelebourdorm	900	B	C	B	A	A	A	B	A	
4	MA-4	Aketebour Wanya	700	B	C	B	A	A	A	B	A	
5	MA-5	Ako Blonya	550	B	C	B	A	A	A	B	A	
6	MA-6	Akotue Blorse	950	B	C	B	A	A	A	B	A	
7	MA-7	Akumersu Sisi	950	B	C	B	A	A	A	B	A	
8	MA-8	Akutue Sler	950	B	C	B	A	A	A	B	A	
9	MA-9	Anyasu Kenya	730	C	C	B	A	A	A	B	A	Canceled (II)
10	MA-10	Apana Dorm	850	B	C	B	A	A	A	B	A	
11	MA-11	Apimsu-Wayo	600	B	C	B	A	A	A	B	A	
12	MA-12	Apotroko	500	C	C	B	A	A	A	B	A	Canceled (II)
13	MA-13	Awawaso Abude	650	B	C	B	A	A	A	B	A	
14	MA-14	Awawaso Agornania	750	B	C	B	A	A	A	B	A	
15	MA-15	Awawaso Akwenor	800	B	C	B	A	A	A	B	A	
16	MA-16	Awawaso Gmierle	650	B	C	B	A	A	A	B	A	
17	MA-17	Aworhlorso Kpeti	900	B	C	B	A	A	A	B	A	
18	MA-18	Aworworso Sisi	650	B	C	B	A	A	A	B	A	
19	MA-19	Aworworsu Kpeti	950	B	C	B	A	A	A	B	A	
20	MA-20	Ayemesu Sisi	950	B	C	B	B	A	A	B	A	
21	MA-21	Ayemesu Mapi	850	C	C	B	A	A	A	B	A	Canceled (II)
22	MA-22	Ulepong Manya	950	B	C	B	A	A	A	B	A	
23	MA-23	Bormase Huenya	950	A	C	B	A	A	A	B	A	
24	MA-24	Bormase Sublenor	950	A	C	B	A	A	A	B	A	
25	MA-25	Brepaw Akuenor	950	B	C	B	A	A	A	B	A	
26	MA-26	Brepaw Sisi	850	B	C	B	A	A	A	B	A	
27	MA-27	Brepaw Yiti	750	B	C	B	A	A	A	B	A	
28	MA-28	Bukunor-Kpose	850	A	C	B	C	A	A	B	A	
29	MA-29	Dahome	900	B	C	B	A	A	A	B	A	
30	MA-30	Daiva Ama Krom	700	B	C	B	A	A	A	B	A	
31	MA-31	Dawa Abrodem	637	B	C	B	A	A	A	B	A	
32	MA-32	Dawa Aportor	750	B	C	B	A	A	A	B	A	
33	MA-33	Dawa Yokunor	650	B	C	B	A	A	A	B	A	
34	MA-34	Djaman	710	C	C	B	A	A	A	B	A	Canceled (II)
35	MA-35	Dzoplenya	950	B	C	B	A	A	A	B	A	
36	MA-36	Elamase	850	B	C	B	A	A	A	B	A	
37	MA-37	Fantem Ponponya	505	B	C	B	A	A	A	B	A	
38	MA-38	Kaditre Dawa	800	B	C	B	A	A	A	B	A	
39	MA-39	Klum Dorse	650	B	C	B	A	A	A	B	A	
40	MA-40	Klumanya	850	B	C	B	A	A	A	B	A	
41	MA-41	Kobase	850	C	C	B	A	A	A	B	A	Canceled (II)
42	MA-42	Kodiabe	950	B	C	B	A	A	A	B	A	
43	MA-43	Konor Dawa	750	A	C	B	A	A	A	B	A	
44	MA-44	Kordum	950	B	C	B	A	A	A	B	A	
45	MA-45	Korium	650	B	C	B	A	A	A	B	A	

### RESULT OF SITE SELECTION

REGION: EASTERN

DISTRICT: MANYA KROBO

NO. OF BOREHOLES PROPOSED: 100

NO. OF COMMUNITY: 85

NO.	REF.	COMMUNITY NAME	I	II	III	IV	V	VI	VII	VIII	IX	RESULT
46	MA-46	Kuaweresisi	950	B	C	B	A	A	A	B	A	
47	MA-47	Kwabia Mampong	950	B	C	B	A	A	A	B	A	
48	MA-48	Kwabia-Sokuanya	800	B	C	B	A	A	A	B	A	
49	MA-49	Kwaopeniase-Yidorn	900	B	C	B	C	A	A	B	A	
50	MA-50	Megedu	650	B	C	B	A	A	A	B	A	
51	MA-51	Mtewa Dounya	300	C	C	B	A	A	A	B	A	Canceled (II)
52	MA-52	Obdokwenya	650	A	C	B	A	C	A	B	A	
53	MA-53	Obisua	400	A	C	B	A	A	A	B	A	
54	MA-54	Oborkesem	750	B	C	B	C	A	A	B	A	
55	MA-55	Oborpa Sisi	650	B	C	B	A	A	A	B	A	
56	MA-56	Obosi	750	B	C	B	A	A	A	B	A	
57	MA-57	Obrahohor	850	B	C	B	A	A	A	B	A	
58	MA-58	Oburpa Dorse	750	C	C	B	A	A	A	B	A	Canceled (II)
59	MA-59	Odichirase	450	B	C	B	A	A	A	B	A	
60	MA-60	Odichirase Aborchrase	520	B	C	B	A	A	A	B	A	
61	MA-61	Ohiada	600	B	C	B	A	A	A	B	A	
62	MA-62	Okpesi	850	B	C	B	A	A	A	B	A	
63	MA-63	Ollortorn	950	B	C	B	A	A	A	B	A	
64	MA-64	Pateailonya	650	C	C	B	A	A	A	B	A	Canceled (II)
65	MA-65	Popotia	800	B	C	B	A	A	A	B	A	
66	MA-66	Samuah	750	B	C	B	A	A	A	B	A	
67	MA-67	Sapor	850	C	C	B	A	A	A	B	A	Canceled (II)
68	MA-68	Sekesua-Wayo	892	C	C	B	A	A	A	B	A	Canceled (II)
69	MA-69	Sesemang Yiti	950	B	C	B	C	A	A	B	A	
70	MA-70	Srem Absre Yiti	800	B	C	B	A	A	A	B	A	
71	MA-71	Suduasa	950	B	C	B	A	A	A	B	A	
72	MA-72	Suduase	950	C	C	B	A	A	A	B	A	Canceled (II)
73	MA-73	Sutapong Terpuonya	900	B	C	B	A	A	A	B	A	
74	MA-74	Takorase Miom	750	B	C	B	A	A	A	B	A	
75	MA-75	Yokpem	900	B	C	B	A	A	A	B	A	
76	MA-76	Ababanbahin	750	B	C	B	A	A	A	B	A	
77	MA-77	Aboasa	750	B	C	B	C	A	A	B	A	
78	MA-78	Aboben badaguri	650	B	C	B	A	A	A	B	A	
79	MA-79	Adefea Kemor	850	B	C	B	A	A	A	B	A	
80	MA-80	Adefer Lormodorse	850	B	C	B	A	A	A	B	A	
81	MA-81	Adefer Sokenya	950	B	C	B	A	A	A	B	A	
82	MA-82	Adwesa Wawase	950	C	C	B	A	A	A	B	A	Canceled (II)
83	MA-83	Aghanu	850	B	C	B	A	A	A	B	A	
84	MA-84	Ahabaso Yokanya	900	A	C	B	A	A	A	B	A	
85	MA-85	Ahabasu Dornor	900	A	C	B	A	A	A	B	A	
TOTAL			66944									

## RESULT OF SITE SELECTION

REGION: EASTERN

DISTRICT: EAST AKIM

NO. OF BOREHOLES PROPOSED: 50

NO. OF COMMUNITY: 35

NO.	REF.	COMMUNITY NAME	I	II	III	IV	V	VI	VII	VIII	IX	RESULT
1	EA-1	Brepro	500	B	C	B	A	A	A	B	A	
2	EA-2	Ehiawoawu No.1	557	B	C	B	A	A	A	B	A	
3	EA-3	Ettukrom	658	A	C	B	A	A	A	B	A	
4	EA-4	Kpando (Kplandey)	538	B	C	B	A	A	A	B	A	
5	EA-5	Kwasi Komfo	1,520	A	C	B	A	A	A	B	A	
6	EA-6	Mpayem	365	B	C	B	A	A	A	B	A	
7	EA-7	Nobi	439	B	C	B	A	A	A	B	A	
8	EA-8	Nsuta	332	B	C	B	A	A	A	B	A	
9	EA-9	Obodanase	893	B	C	B	A	A	A	B	A	
10	EA-10	Owura Twum	487	A	C	B	A	A	A	B	A	
11	EA-11	Pano	426	A	C	B	A	A	A	B	A	
12	EA-12	Papa Tetteh Village	374	C	C	B	A	A	A	B	A	Canceled (II)
13	EA-13	Pertetifi	429	C	C	B	A	A	A	B	A	Canceled (II)
14	EA-14	Samlesi	399	B	C	B	A	A	A	B	A	
15	EA-15	Samlesi-Ameqa	420	B	C	B	A	A	A	B	A	
16	EA-16	Swubriso Camp	381	C	C	B	A	A	A	B	A	Canceled (II)
17	EA-17	Wurapom	734	B	C	B	A	A	A	B	A	
18	EA-18	Fremponso	290	B	C	B	A	A	A	B	A	
19	EA-19	Orgonne	258	C	C	B	A	A	A	B	A	Canceled (II)
20	EA-20	Subriso	263	B	C	B	A	A	A	B	A	
21	EA-21	Biremso (Kudje)	272	C	C	B	A	A	A	B	A	Canceled (II)
22	EA-22	Ekorso Wekpetim	240	C	C	B	A	A	A	B	A	Canceled (II)
23	EA-23	Adotowa No.1	669	B	C	B	A	A	A	B	A	
24	EA-24	Ahwenease	640	B	C	B	A	A	A	B	A	
25	EA-25	Akakom	485	B	C	B	A	A	A	B	A	
26	EA-26	Akukuso	362	C	C	B	A	A	A	B	A	Canceled (II)
27	EA-27	Akutuase	363	B	C	B	A	A	A	B	A	
28	EA-28	Akwabuoso No.1	511	B	C	B	C	A	A	B	A	
29	EA-29	Akwadum	295	A	C	B	A	A	A	B	A	
30	EA-30	Akyem-Adukrom	761	A	C	B	A	A	A	B	A	
31	EA-31	Ankaase	896	A	C	B	A	A	A	B	A	
32	EA-32	Apampatia	541	B	C	B	A	A	A	B	A	
33	EA-33	Apraso	378	C	C	B	A	A	A	B	A	Canceled (II)
34	EA-34	Asikasu No.1	828	B	C	B	A	A	A	B	A	
35	EA-35	Asikasu No.2	292	B	C	B	A	A	A	B	A	
Total			17796									



## RESULT OF SITE SELECTION

REGION: EASTERN

DISTRICT: KWAEIBIREM

NO. OF BOREHOLES PROPOSED: 20

NO. OF COMMUNITY: 21

NO.	REF.	COMMUNITY NAME	I	II	III	IV	V	VI	VII	VIII	IX	RESULT
1	KW-1	Merenponso	349	B	C	B	A	A	A	B	A	
2	KW-2	Mpeasem	384	B	C	B	A	A	A	B	A	
3	KW-3	Okyinso	935	B	C	B	A	A	A	B	A	
4	KW-4	Tetekasom	714	B	C	B	A	A	A	B	A	
5	KW-5	Aboabo	223	C	C	B	A	A	A	B	A	Canceled (II)
6	KW-6	Abodom-Bomso	221	C	C	B	A	A	A	B	A	Canceled (II)
7	KW-7	Adiembra	516	C	C	B	A	A	A	B	A	Canceled (II)
8	KW-8	Akawani	867	B	C	B	A	A	A	B	A	
9	KW-9	Akekanor	495	B	C	B	A	A	A	B	A	
10	KW-10	Akenkasi	298	B	C	B	A	A	A	B	A	
11	KW-11	Akim-Krobo	496	B	C	B	C	A	A	B	A	
12	KW-12	Nyameboabo	547	C	C	B	A	A	A	B	A	Canceled (II)
13	KW-13	Old-Ntronang	390	C	C	B	A	A	A	B	A	Canceled (II)
14	KW-14	Sakyikrom	393	B	C	B	B	A	A	B	A	
15	KW-15	Subikese	256	B	C	B	A	A	A	B	A	
16	KW-16	Subriso	219	B	C	B	C	A	A	B	A	
17	KW-17	Twum-Wusu	210	B	C	B	A	A	A	B	A	
18	KW-18	Amoaku	588	B	C	B	A	A	A	B	A	
19	KW-19	Asikam	332	B	C	B	A	A	A	B	A	
20	KW-20	Doky	673	B	C	B	A	A	A	B	A	
21	KW-21	Kukubi	319	C	C	B	A	A	A	B	A	Canceled (II)
Total			9,425									

### RESULT OF SITE SELECTION

REGION: EASTERN

DISTRICT: SUIIUM/KRABOA/COALTAR

NO. OF BOREHOLES PROPOSED: 50

NO. OF COMMUNITY: 44

NO.	REF.	COMMUNITY NAME	I	II	III	IV	V	VI	VII	VIII	IX	RESULT
1	SU-1	Aye	360	B	C	B	A	A	A	B	A	
2	SU-2	Budu	428	A	C	B	B	A	A	B	A	
3	SU-3	Densuso	510	A	C	B	A	A	A	B	A	
4	SU-4	Doe	415	C	C	B	A	A	A	B	A	Canceled (II)
5	SU-5	Dome	563	B	C	B	A	A	A	B	A	
6	SU-6	Essusem Agya	315	B	C	B	A	A	A	B	A	
7	SU-7	Fawotiri Kosie Besiase	576	C	C	B	A	A	A	B	A	Canceled (II)
8	SU-8	Huanabanya	368	C	C	B	A	A	A	B	A	Canceled (II)
9	SU-9	Hwereso	532	C	C	B	A	A	A	B	A	Canceled (II)
10	SU-10	Hwereso No. 1	445	C	C	B	A	A	A	B	A	Canceled (II)
11	SU-11	Kentenkeri	318	C	C	B	A	A	A	B	A	Canceled (II)
12	SU-12	Kromameng	815	B	C	B	A	A	A	B	A	
13	SU-13	Kwabena Kumi	1,309	A	C	B	A	A	A	B	A	
14	SU-14	Kwaboanta Ada	428	B	C	B	A	A	A	B	A	
15	SU-15	Kwaboanta-Ogbolu	432	B	C	B	A	A	A	B	A	
16	SU-16	Kyeyewere	612	A	C	B	B	A	A	B	A	
17	SU-17	Maminhyeaso	832	A	C	B	A	A	A	B	A	
18	SU-18	Mankrong Junction	348	A	C	B	A	A	A	B	A	
19	SU-19	Meawahi	728	B	C	B	A	A	A	B	A	
20	SU-20	Nanako No.1	416	C	C	B	A	A	A	B	A	Canceled (II)
21	SU-21	Nanakor	479	C	C	B	A	A	A	B	A	Canceled (II)
22	SU-22	Oboase No.1	956	C	C	B	A	A	A	B	A	Canceled (II)
23	SU-23	Obouho	568	C	C	B	A	A	A	B	A	Canceled (II)
24	SU-24	Obretema	1,682	A	C	B	B	A	A	B	A	
25	SU-25	Ohyame Bekyere	582	B	C	B	A	A	A	B	A	
26	SU-26	Oworam	1,269	A	B	B	C	A	A	B	A	
27	SU-27	Owuwase No.1	319	B	C	B	A	A	A	B	A	
28	SU-28	Praprababida	521	B	C	B	A	A	A	B	A	
29	SU-29	Praprabadida Srah	315	B	C	B	A	A	A	B	A	
30	SU-30	Sawa	416	B	C	B	A	A	A	B	A	
31	SU-31	Simatare	539	C	C	B	A	A	A	B	A	Canceled (II)
32	SU-32	Sumui	469	B	C	B	A	A	A	B	A	
33	SU-33	Teteh Nku	436	C	C	B	A	A	A	B	A	Canceled (II)
34	SU-34	Tetekasum	367	B	C	B	A	A	A	B	A	
35	SU-35	Tetteh Nkwanta	372	A	C	B	A	A	A	B	A	
36	SU-36	Yaw Kokor	827	A	C	B	A	A	A	B	A	
37	SU-37	Adibensu	816	A	C	B	A	A	A	B	A	
38	SU-38	Amlakpo-Adebensu	385	B	C	B	A	A	A	B	A	
39	SU-39	Amponsan Dene	432	B	C	B	A	A	A	B	A	
40	SU-40	Anfaso	560	B	C	B	A	A	A	B	A	
41	SU-41	Anom	408	B	C	B	A	A	A	B	A	
42	SU-42	Asotowa	318	C	C	B	A	A	A	B	A	Canceled (II)
43	SU-43	Asuboi-Zongo	521	A	C	B	A	A	A	B	A	
44	SU-44	Abisim No.2	265	C	C	B	A	A	A	B	A	Canceled (II)
		Total	24572									

## RESULT OF SITE SELECTION

REGION: EASTERN

DISTRICT: FANTEAKWA

NO. OF BOREHOLES PROPOSED: 50

NO. OF COMMUNITY: 38

NO.	REF.	COMMUNITY NAME	I	II	III	IV	V	VI	VII	VIII	IX	RESULT
1	FA-1	Asuyereye	604	C	C	B	A	A	A	B	A	Canceled (II)
2	FA-2	Bepose	1,367	B	C	B	A	A	A	B	A	
3	FA-3	Besebuom	894	C	C	B	A	A	A	B	A	Canceled (II)
4	FA-4	Boso-Odumase	495	B	C	B	A	A	A	B	A	
5	FA-5	Bosomtwe-Upper	697	C	C	B	A	A	A	B	A	Canceled (II)
6	FA-6	Dede-Sewirako	565	B	C	B	A	A	A	B	A	
7	FA-7	Dome	684	B	C	B	A	A	A	B	A	
8	FA-8	Dominase	548	B	C	B	A	A	A	B	A	
9	FA-9	Etwentu	454	B	C	B	A	A	A	B	A	
10	FA-10	Gyampomani	440	A	C	B	A	A	A	B	A	
11	FA-11	Juaso-Akim	774	A	C	B	A	A	A	B	A	
12	FA-12	Koradaso	311	A	C	B	A	A	A	B	A	
13	FA-13	Kumfere	355	B	C	B	A	A	A	B	A	
14	FA-14	Meryiwa-Kwahu	667	B	C	B	A	A	A	B	A	
15	FA-15	Mpamu	634	B	C	B	A	A	A	B	A	
16	FA-16	Nteso No.1	1,202	B	C	B	A	A	A	B	A	
17	FA-17	Obooho	1,238	B	C	B	A	A	A	B	A	
18	FA-18	Oborohoho	357	C	C	B	A	A	A	B	A	Canceled (II)
19	FA-19	Ofosukrom	325	C	C	B	A	A	A	B	A	Canceled (II)
20	FA-20	Onuku	316	B	C	B	A	A	A	B	A	
21	FA-21	Papramantang	371	C	C	B	A	A	A	B	A	Canceled (II)
22	FA-22	Petefuo	308	B	C	B	A	A	A	B	A	
23	FA-23	Pimpimso	620	B	C	B	A	A	A	B	A	
24	FA-24	Sukuma	486	C	C	B	A	A	A	B	A	Canceled (II)
25	FA-25	Tadieso	293	C	C	B	A	A	A	B	A	Canceled (II)
26	FA-26	Abetemso	534	B	C	B	A	A	A	B	A	
27	FA-27	Adjeikrom	775	A	C	B	A	A	A	B	A	
28	FA-28	Agyamasu	454	C	C	B	A	A	A	B	A	Canceled (II)
29	FA-29	Ahumahumasi	1,180	B	C	B	A	A	A	B	A	
30	FA-30	Akontaa No.2	879	B	C	B	A	A	A	B	A	
31	FA-31	Akoradako	545	B	C	B	A	A	A	B	A	
32	FA-32	Akuase	357	B	C	B	A	A	A	B	A	
33	FA-33	Akunasi	1,060	B	C	B	A	A	A	B	A	
34	FA-34	Akwamu-Kotoku	564	B	C	B	A	A	A	B	A	
35	FA-35	Akwansram	329	B	C	B	A	A	A	B	A	
36	FA-36	Apesika	312	B	C	B	A	A	A	B	A	
37	FA-37	Asedja	790	C	C	B	A	A	A	B	A	Canceled (II)
38	FA-38	Abodobi	281	C	C	B	A	A	A	B	A	Canceled (II)
		Total	23065									

## Appendices - 6 References

1. Strategic Investment Plan : Ministry of Works & Housing (1994)
2. Policies and Guidelines : GWSC (1994)
3. Population Census of Ghana : Statistical Service (1984)
4. Business Plan 1995-1997 : GWSC (1995)
5. Public Investment Plan : Ministry of Finance & Economic Planning (1994)
6. The Budget Statement : Ministry of Finance & Economic Planning (1995)
7. Ghana Vision 2020 : Presidential Report (1995)
8. Values of 30 Year Average (1961-1990) : Ghana Meteorological Services Department (1990)
9. 3000 Well Drilling Program Vol. 1 : GWSC (1984)
10. 3000 Well Drilling Program Vol. 3 : GWSC (1984)
11. 3000 Well Drilling Program Vol. 6 : GWSC (1984)
12. 3000 Well Drilling Program Vol. 10 : GWSC (1984)
13. Hydrogeological Data : WRI (1995)



JICA