

Scale 1:25,000

Scale 1:25,000

CONTOUR INTERVAL 10 METRES

Supplementary Contours at 5 metres


1. Shaded relief  
 2. Contour interval  
 3. Spot heights  
 4. Stream bed level  
 5. Road level  
 6. Elevation of hill  
 7. Elevation of spot  
 8. Elevation of top  
 9. Elevation of base  
 10. Elevation of bottom  
 11. Elevation of crest  
 12. Elevation of shoulder  
 13. Elevation of saddle  
 14. Elevation of gully  
 15. Elevation of ditch  
 16. Elevation of trench  
 17. Elevation of cut  
 18. Elevation of embankment  
 19. Elevation of viaduct  
 20. Elevation of bridge  
 21. Elevation of tunnel  
 22. Elevation of shaft  
 23. Elevation of well  
 24. Elevation of tank  
 25. Elevation of dam  
 26. Elevation of dike  
 27. Elevation of levee  
 28. Elevation of berm  
 29. Elevation of glacis  
 30. Elevation of glacis  
 31. Elevation of glacis  
 32. Elevation of glacis  
 33. Elevation of glacis  
 34. Elevation of glacis  
 35. Elevation of glacis  
 36. Elevation of glacis  
 37. Elevation of glacis  
 38. Elevation of glacis  
 39. Elevation of glacis  
 40. Elevation of glacis  
 41. Elevation of glacis  
 42. Elevation of glacis  
 43. Elevation of glacis  
 44. Elevation of glacis  
 45. Elevation of glacis  
 46. Elevation of glacis  
 47. Elevation of glacis  
 48. Elevation of glacis  
 49. Elevation of glacis  
 50. Elevation of glacis




INDEX TO ADJOINING SHEETS  
 099-10    099-11    099-12  
 099-10    099-11    099-12  
 099-10    099-11    099-12

ABBREVIATION FOR PUBLIC BUILDINGS  
 Public Building  
 School  
 Hospital  
 Police Station  
 Court  
 Government Office  
 Municipal Office  
 School  
 Hospital  
 Police Station  
 Court  
 Government Office  
 Municipal Office

ABBREVIATION FOR PUBLIC BUILDINGS  
 Public Building  
 School  
 Hospital  
 Police Station  
 Court  
 Government Office  
 Municipal Office  
 School  
 Hospital  
 Police Station  
 Court  
 Government Office  
 Municipal Office



Scale 1:25,000



Prepared by: Technical Department  
Checked by: Survey Department  
Approved by: Chief Survey Officer  
Scale: 1:25,000  
Projection: UTM  
Datum: Everest  
Elevation: Mean Sea Level  
Contour Interval: 10 metres  
Secondary Contours: 5 metres

**ABBREVIATION FOR PUBLIC BUILDINGS**

Public Building  
Police Station  
Government Office  
Public Office  
Municipal Office  
Agricultural Office  
Health Office  
Post Office  
School  
Other

**PROJECTION GUIDE**

1. UTM  
2. UTM  
3. UTM  
4. UTM  
5. UTM  
6. UTM  
7. UTM  
8. UTM  
9. UTM  
10. UTM  
11. UTM  
12. UTM  
13. UTM  
14. UTM  
15. UTM  
16. UTM  
17. UTM  
18. UTM  
19. UTM  
20. UTM

**INDEX TO ADJOINING SHEETS**

Sheet No.	Sheet No.	Sheet No.
099-11	099-13	099-12

**ADMINISTRATIVE INDEX**

Main Survey  
Secondary Survey  
Public Office  
Municipal Office  
Agricultural Office  
Health Office  
Post Office  
School  
Other


**ABBREVIATION FOR PUBLIC BUILDINGS**

Public Building  
Police Station  
Government Office  
Public Office  
Municipal Office  
Agricultural Office  
Health Office  
Post Office  
School  
Other

**PROJECTION GUIDE**

1. UTM  
2. UTM  
3. UTM  
4. UTM  
5. UTM  
6. UTM  
7. UTM  
8. UTM  
9. UTM  
10. UTM  
11. UTM  
12. UTM  
13. UTM  
14. UTM  
15. UTM  
16. UTM  
17. UTM  
18. UTM  
19. UTM  
20. UTM





Source: Department, JICA, and Nepal Army, 1990

Scale 1:25,000

CONTOUR INTERVAL: 10 METERS  
 Administrative Boundary at 1:25,000

<p><b>Legend</b></p> <ul style="list-style-type: none"> <li>100m Contour Interval</li> <li>1:25,000 Scale</li> <li>1:50,000 Scale</li> <li>1:100,000 Scale</li> <li>1:200,000 Scale</li> <li>1:500,000 Scale</li> <li>1:1,000,000 Scale</li> <li>1:2,000,000 Scale</li> <li>1:5,000,000 Scale</li> <li>1:10,000,000 Scale</li> <li>1:25,000,000 Scale</li> <li>1:50,000,000 Scale</li> <li>1:100,000,000 Scale</li> <li>1:250,000,000 Scale</li> <li>1:500,000,000 Scale</li> <li>1:1,000,000,000 Scale</li> </ul>	<p><b>Legend</b></p> <ul style="list-style-type: none"> <li>1.00m Contour Interval</li> <li>1:25,000 Scale</li> <li>1:50,000 Scale</li> <li>1:100,000 Scale</li> <li>1:200,000 Scale</li> <li>1:500,000 Scale</li> <li>1:1,000,000 Scale</li> <li>1:2,000,000 Scale</li> <li>1:5,000,000 Scale</li> <li>1:10,000,000 Scale</li> <li>1:25,000,000 Scale</li> <li>1:50,000,000 Scale</li> <li>1:100,000,000 Scale</li> <li>1:250,000,000 Scale</li> <li>1:500,000,000 Scale</li> <li>1:1,000,000,000 Scale</li> </ul>	<p><b>Legend</b></p> <ul style="list-style-type: none"> <li>1.00m Contour Interval</li> <li>1:25,000 Scale</li> <li>1:50,000 Scale</li> <li>1:100,000 Scale</li> <li>1:200,000 Scale</li> <li>1:500,000 Scale</li> <li>1:1,000,000 Scale</li> <li>1:2,000,000 Scale</li> <li>1:5,000,000 Scale</li> <li>1:10,000,000 Scale</li> <li>1:25,000,000 Scale</li> <li>1:50,000,000 Scale</li> <li>1:100,000,000 Scale</li> <li>1:250,000,000 Scale</li> <li>1:500,000,000 Scale</li> <li>1:1,000,000,000 Scale</li> </ul>	<p><b>Legend</b></p> <ul style="list-style-type: none"> <li>1.00m Contour Interval</li> <li>1:25,000 Scale</li> <li>1:50,000 Scale</li> <li>1:100,000 Scale</li> <li>1:200,000 Scale</li> <li>1:500,000 Scale</li> <li>1:1,000,000 Scale</li> <li>1:2,000,000 Scale</li> <li>1:5,000,000 Scale</li> <li>1:10,000,000 Scale</li> <li>1:25,000,000 Scale</li> <li>1:50,000,000 Scale</li> <li>1:100,000,000 Scale</li> <li>1:250,000,000 Scale</li> <li>1:500,000,000 Scale</li> <li>1:1,000,000,000 Scale</li> </ul>
--	---	---	---

<p><b>Legend</b></p> <ul style="list-style-type: none"> <li>1.00m Contour Interval</li> <li>1:25,000 Scale</li> <li>1:50,000 Scale</li> <li>1:100,000 Scale</li> <li>1:200,000 Scale</li> <li>1:500,000 Scale</li> <li>1:1,000,000 Scale</li> <li>1:2,000,000 Scale</li> <li>1:5,000,000 Scale</li> <li>1:10,000,000 Scale</li> <li>1:25,000,000 Scale</li> <li>1:50,000,000 Scale</li> <li>1:100,000,000 Scale</li> <li>1:250,000,000 Scale</li> <li>1:500,000,000 Scale</li> <li>1:1,000,000,000 Scale</li> </ul>	<p><b>Legend</b></p> <ul style="list-style-type: none"> <li>1.00m Contour Interval</li> <li>1:25,000 Scale</li> <li>1:50,000 Scale</li> <li>1:100,000 Scale</li> <li>1:200,000 Scale</li> <li>1:500,000 Scale</li> <li>1:1,000,000 Scale</li> <li>1:2,000,000 Scale</li> <li>1:5,000,000 Scale</li> <li>1:10,000,000 Scale</li> <li>1:25,000,000 Scale</li> <li>1:50,000,000 Scale</li> <li>1:100,000,000 Scale</li> <li>1:250,000,000 Scale</li> <li>1:500,000,000 Scale</li> <li>1:1,000,000,000 Scale</li> </ul>
---	---

**Legend**

- 1.00m Contour Interval
- 1:25,000 Scale
- 1:50,000 Scale
- 1:100,000 Scale
- 1:200,000 Scale
- 1:500,000 Scale
- 1:1,000,000 Scale
- 1:2,000,000 Scale
- 1:5,000,000 Scale
- 1:10,000,000 Scale
- 1:25,000,000 Scale
- 1:50,000,000 Scale
- 1:100,000,000 Scale
- 1:250,000,000 Scale
- 1:500,000,000 Scale
- 1:1,000,000,000 Scale

INDEX TO ADDING SHEETS

099-08	099-09	099-10	099-11
099-12	099-13	099-14	099-15
099-16	099-17	099-18	099-19

ADMINISTRATIVE INDEX

Area	Code
Block	01
Ward	02
Municipality	03
Municipal Corporation	04
Municipal Committee	05
Urban Management Committee	06
Rural Municipality	07
Local Government	08
Other	09

ABBREVIATION FOR PUBLIC BUILDINGS

Police Station	PS
Post Office	PO
Government Office	GO
Public Office	PO
Public Office	PO
Public Office	PO
Public Office	PO
Public Office	PO
Public Office	PO
Public Office	PO
Public Office	PO
Public Office	PO

PROUNCIATION GUIDE

अ	ah
आ	aa
इ	ih
ई	ee
उ	uh
ऊ	oo
ऋ	rr
ॠ	rr
ए	eh
ऐ	eh
ओ	oh
औ	oh
य	yh
र	rr
ल	ll
व	vv
श	sh
ष	sh
स	ss
ह	hh
ख	kh
ग	gg
घ	gg
ङ	ng
च	ch
छ	ch
ज	jj
झ	jj
ञ	ny
ट	tt
ठ	th
ड	dd
ढ	dd
ण	nn
त	tt
थ	th
द	dd
ध	dd
न	nn
प	pp
फ	ff
ब	bb
भ	bb
म	mm
य	yh
र	rr
ल	ll
व	vv
श	sh
ष	sh
स	ss
ह	hh
ख	kh
ग	gg
घ	gg
ङ	ng
च	ch
छ	ch
ज	jj
झ	jj
ञ	ny
ट	tt
ठ	th
ड	dd
ढ	dd
ण	nn
त	tt
थ	th
द	dd
ध	dd
न	nn
प	pp
फ	ff
ब	bb
भ	bb
म	mm




INTERNATIONAL COOPERATION AGENCY  
 1-2-1-1 Kojimacho, Chiyoda-ku, Tokyo 100, Japan  
 TEL: 03-5288-2111 FAX: 03-5288-2112

NEPAL 1:25,000

DUMKIBAS

Sheet No.099-15




Scale 1:25,000

CENTIMETER TO METERS  
 Accessory Graphic 1:5,000

**PRODUCTION DATA**  
 Project: National Topographic Map  
 Scale: 1:25,000  
 Datum: Everest  
 Projection: UTM  
 Contour Interval: 5 Meters  
 Accessory Graphic: 1:5,000

- |                             |                             |                             |                             |
|-----------------------------|-----------------------------|-----------------------------|-----------------------------|
| 1st Class road with 4 lanes | 2nd Class road with 3 lanes | 3rd Class road with 2 lanes | 4th Class road with 1 lane  |
| 5th Class road with 1 lane  | 6th Class road with 1 lane  | 7th Class road with 1 lane  | 8th Class road with 1 lane  |
| 9th Class road with 1 lane  | 10th Class road with 1 lane | 11th Class road with 1 lane | 12th Class road with 1 lane |
- Symbol Legend:**  
 - National Boundary  
 - Provincial Boundary  
 - District Boundary  
 - Village Panchayat Boundary  
 - National Park Boundary  
 - National Forest Boundary  
 - National Water Body Boundary  
 - National Power Line  
 - National Telephone Line  
 - National Cable Line  
 - National Pipeline  
 - National Canal  
 - National Irrigation Channel  
 - National Railway  
 - National Airport



Prepared under the supervision of the Survey Department, Nepal, by the Surveying and Mapping Division, with the assistance of the Japanese Government through the grant-in-aid of the Government of Nepal.

**INDEX TO ADJOINING SHEETS**

Sheet No.	East	North	Date
099-10	89-91	51-52	1973
099-14	93-95	51-52	1973
100-05	100-05	51-52	1974

**ADMINISTRATIVE INDEX**

Code	Name	Level
01	Dumkibas	Block
02	Bhatkoti	Block
03	Banchanagar	Block
04	Tikakpur	Block
05	Churkot	Block