

Scale 1:25,000
CONTOUR INTERVAL 10 METRES
Supplementary Contours at 5 metres

Symbol	Description
[Symbol]	1st Class road, Road with tree
[Symbol]	2nd Class road, Road
[Symbol]	3rd Class road, Road
[Symbol]	4th Class road, Road
[Symbol]	5th Class road, Road
[Symbol]	6th Class road, Road
[Symbol]	7th Class road, Road
[Symbol]	8th Class road, Road
[Symbol]	9th Class road, Road
[Symbol]	10th Class road, Road
[Symbol]	11th Class road, Road
[Symbol]	12th Class road, Road
[Symbol]	13th Class road, Road
[Symbol]	14th Class road, Road
[Symbol]	15th Class road, Road
[Symbol]	16th Class road, Road
[Symbol]	17th Class road, Road
[Symbol]	18th Class road, Road
[Symbol]	19th Class road, Road
[Symbol]	20th Class road, Road
[Symbol]	21st Class road, Road
[Symbol]	22nd Class road, Road
[Symbol]	23rd Class road, Road
[Symbol]	24th Class road, Road
[Symbol]	25th Class road, Road
[Symbol]	26th Class road, Road
[Symbol]	27th Class road, Road
[Symbol]	28th Class road, Road
[Symbol]	29th Class road, Road
[Symbol]	30th Class road, Road
[Symbol]	31st Class road, Road
[Symbol]	32nd Class road, Road
[Symbol]	33rd Class road, Road
[Symbol]	34th Class road, Road
[Symbol]	35th Class road, Road
[Symbol]	36th Class road, Road
[Symbol]	37th Class road, Road
[Symbol]	38th Class road, Road
[Symbol]	39th Class road, Road
[Symbol]	40th Class road, Road
[Symbol]	41st Class road, Road
[Symbol]	42nd Class road, Road
[Symbol]	43rd Class road, Road
[Symbol]	44th Class road, Road
[Symbol]	45th Class road, Road
[Symbol]	46th Class road, Road
[Symbol]	47th Class road, Road
[Symbol]	48th Class road, Road
[Symbol]	49th Class road, Road
[Symbol]	50th Class road, Road
[Symbol]	51st Class road, Road
[Symbol]	52nd Class road, Road
[Symbol]	53rd Class road, Road
[Symbol]	54th Class road, Road
[Symbol]	55th Class road, Road
[Symbol]	56th Class road, Road
[Symbol]	57th Class road, Road
[Symbol]	58th Class road, Road
[Symbol]	59th Class road, Road
[Symbol]	60th Class road, Road
[Symbol]	61st Class road, Road
[Symbol]	62nd Class road, Road
[Symbol]	63rd Class road, Road
[Symbol]	64th Class road, Road
[Symbol]	65th Class road, Road
[Symbol]	66th Class road, Road
[Symbol]	67th Class road, Road
[Symbol]	68th Class road, Road
[Symbol]	69th Class road, Road
[Symbol]	70th Class road, Road
[Symbol]	71st Class road, Road
[Symbol]	72nd Class road, Road
[Symbol]	73rd Class road, Road
[Symbol]	74th Class road, Road
[Symbol]	75th Class road, Road
[Symbol]	76th Class road, Road
[Symbol]	77th Class road, Road
[Symbol]	78th Class road, Road
[Symbol]	79th Class road, Road
[Symbol]	80th Class road, Road
[Symbol]	81st Class road, Road
[Symbol]	82nd Class road, Road
[Symbol]	83rd Class road, Road
[Symbol]	84th Class road, Road
[Symbol]	85th Class road, Road
[Symbol]	86th Class road, Road
[Symbol]	87th Class road, Road
[Symbol]	88th Class road, Road
[Symbol]	89th Class road, Road
[Symbol]	90th Class road, Road
[Symbol]	91st Class road, Road
[Symbol]	92nd Class road, Road
[Symbol]	93rd Class road, Road
[Symbol]	94th Class road, Road
[Symbol]	95th Class road, Road
[Symbol]	96th Class road, Road
[Symbol]	97th Class road, Road
[Symbol]	98th Class road, Road
[Symbol]	99th Class road, Road
[Symbol]	100th Class road, Road

INDEX TO ADJOINING SHEETS

Sheet No.	Sheet No.
098-13	098-15
098-14	098-16
098-15	098-17


ADMINISTRATIVE INDEX

ABBREVIATION FOR PUBLIC BUILDINGS

PROGNOSTICATION GUIDE

NEPAL GOVERNMENT


Geographic Information System



Scale 1:25,000

CONTOUR INTERVAL: 5 METERS
Supplementary Contour: 1/5 meters

Projection: Universal Transverse Mercator
 Zone: 48 N
 Datum: Everest
 Spheroid: Everest
 Semi-major axis: 6378137 meters
 Semi-minor axis: 6356752.314 meters
 Flattening: 1/294.9786982
 False Easting: 500000 meters
 False Northing: 10000000 meters
 Units: Meter



Prepared by: Survey Department, Nepal
 Date: 1981
 Scale: 1:25,000
 Contour Interval: 5 meters
 Projection: UTM
 Datum: Everest
 Spheroid: Everest
 Units: Meter

Symbol	Description
[Symbol]	1st Class Post Office
[Symbol]	2nd Class Post Office
[Symbol]	3rd Class Post Office
[Symbol]	Post Office
[Symbol]	Police Station
[Symbol]	Government Office
[Symbol]	Religious Building
[Symbol]	Public Building
[Symbol]	Water Tower
[Symbol]	Well
[Symbol]	Spring
[Symbol]	Waterfall
[Symbol]	Rocky Area
[Symbol]	Barren Land
[Symbol]	Forest
[Symbol]	Shrubland
[Symbol]	Grassland
[Symbol]	Cultivated Land
[Symbol]	Water Course
[Symbol]	Canal
[Symbol]	Drainage
[Symbol]	Boundary
[Symbol]	Contour
[Symbol]	Spot Height
[Symbol]	Spot Elevation
[Symbol]	Spot Depression
[Symbol]	Spot Elevation
[Symbol]	Spot Depression
[Symbol]	Spot Elevation
[Symbol]	Spot Depression



Index to Adjacent Sheets	Sheet No.
Top Left	098-14
Top	098-15
Top Right	098-16
Right	098-17
Bottom Right	098-18
Bottom	098-19
Bottom Left	098-20
Left	098-21
Top Left (Diagonal)	098-13
Top Right (Diagonal)	098-16
Bottom Right (Diagonal)	098-19
Bottom Left (Diagonal)	098-22

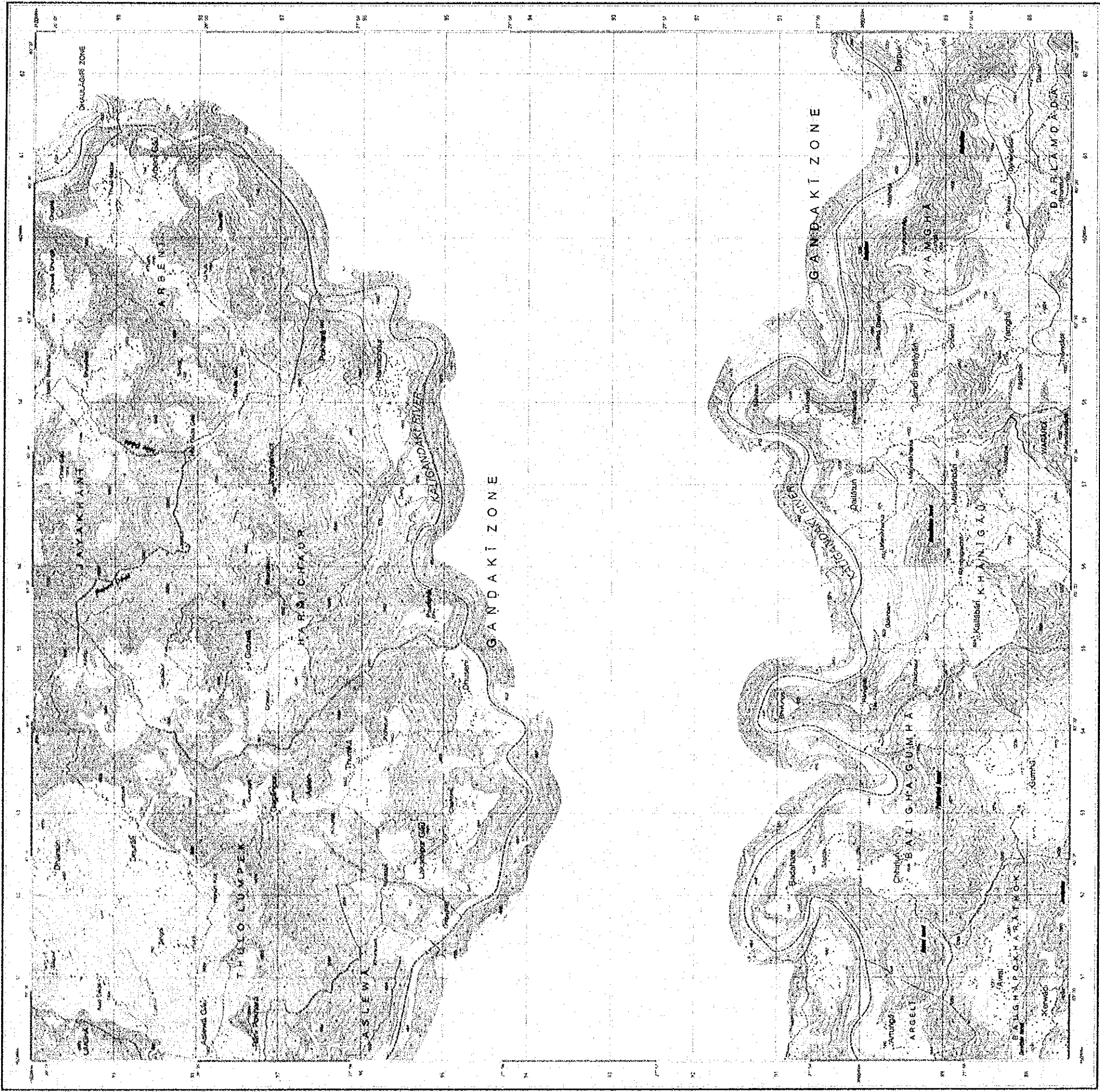
Abbreviation for Public Buildings	Symbol	Abbreviation for Public Buildings	Symbol
Police Station	[Symbol]	Government Office	[Symbol]
Religious Building	[Symbol]	Public Building	[Symbol]
Water Tower	[Symbol]	Well	[Symbol]
Waterfall	[Symbol]	Spring	[Symbol]
Rocky Area	[Symbol]	Barren Land	[Symbol]
Forest	[Symbol]	Shrubland	[Symbol]
Grassland	[Symbol]	Cultivated Land	[Symbol]
Water Course	[Symbol]	Canal	[Symbol]
Drainage	[Symbol]	Boundary	[Symbol]
Contour	[Symbol]	Spot Height	[Symbol]
Spot Elevation	[Symbol]	Spot Depression	[Symbol]
Spot Elevation	[Symbol]	Spot Depression	[Symbol]

Symbol	Description
[Symbol]	1st Class Post Office
[Symbol]	2nd Class Post Office
[Symbol]	3rd Class Post Office
[Symbol]	Post Office
[Symbol]	Police Station
[Symbol]	Government Office
[Symbol]	Religious Building
[Symbol]	Public Building
[Symbol]	Water Tower
[Symbol]	Well
[Symbol]	Spring
[Symbol]	Waterfall
[Symbol]	Rocky Area
[Symbol]	Barren Land
[Symbol]	Forest
[Symbol]	Shrubland
[Symbol]	Grassland
[Symbol]	Cultivated Land
[Symbol]	Water Course
[Symbol]	Canal
[Symbol]	Drainage
[Symbol]	Boundary
[Symbol]	Contour
[Symbol]	Spot Height
[Symbol]	Spot Elevation
[Symbol]	Spot Depression
[Symbol]	Spot Elevation
[Symbol]	Spot Depression

NEPAL 1:25,000

BIRGHĀ

Sheet No.099-01



Nepal Government (M.O. of Survey and Geology)

Scale 1:25,000

CONTOUR INTERVAL: 10 METRES
Supplementary Contours at 5 metres

Projection: Modified Universal Transverse Mercator
 Unit of Measurement: Metres
 Datum: Everest
 Spheroid: Everest
 Semi-major axis: 6378137.000
 Semi-minor axis: 6356755.369
 Flattening: 0.00335281066474448
 Eccentricity: 0.0818185411376981
 Longitude of Central Meridian: 84.0000000000000
 False Easting: 500000.000000000
 False Northing: 10000000.0000000
 Meters above Sea Level: 0
 Meters below Sea Level: 0




This map was prepared under the Survey Department in 1977, and revised in 1982.
 It is published by the Survey Department, Nepal Government, Kathmandu, Nepal.

SYMBOLS	
1:000	1:25,000
2:000	2:50,000
3:000	3:75,000
4:000	4:00,000
5:000	5:00,000
6:000	6:00,000
7:000	7:00,000
8:000	8:00,000
9:000	9:00,000
10:000	10:00,000
15:000	15:00,000
20:000	20:00,000
25:000	25:00,000
30:000	30:00,000
40:000	40:00,000
50:000	50:00,000
60:000	60:00,000
70:000	70:00,000
80:000	80:00,000
90:000	90:00,000
100:000	100:00,000
150:000	150:00,000
200:000	200:00,000
250:000	250:00,000
300:000	300:00,000
400:000	400:00,000
500:000	500:00,000
600:000	600:00,000
700:000	700:00,000
800:000	800:00,000
900:000	900:00,000
1000:000	1000:00,000



INDEX TO ADJOINING SHEETS

098-10	098-11
098-12	098-13
098-14	098-15
098-16	098-17
098-18	098-19
098-20	098-21

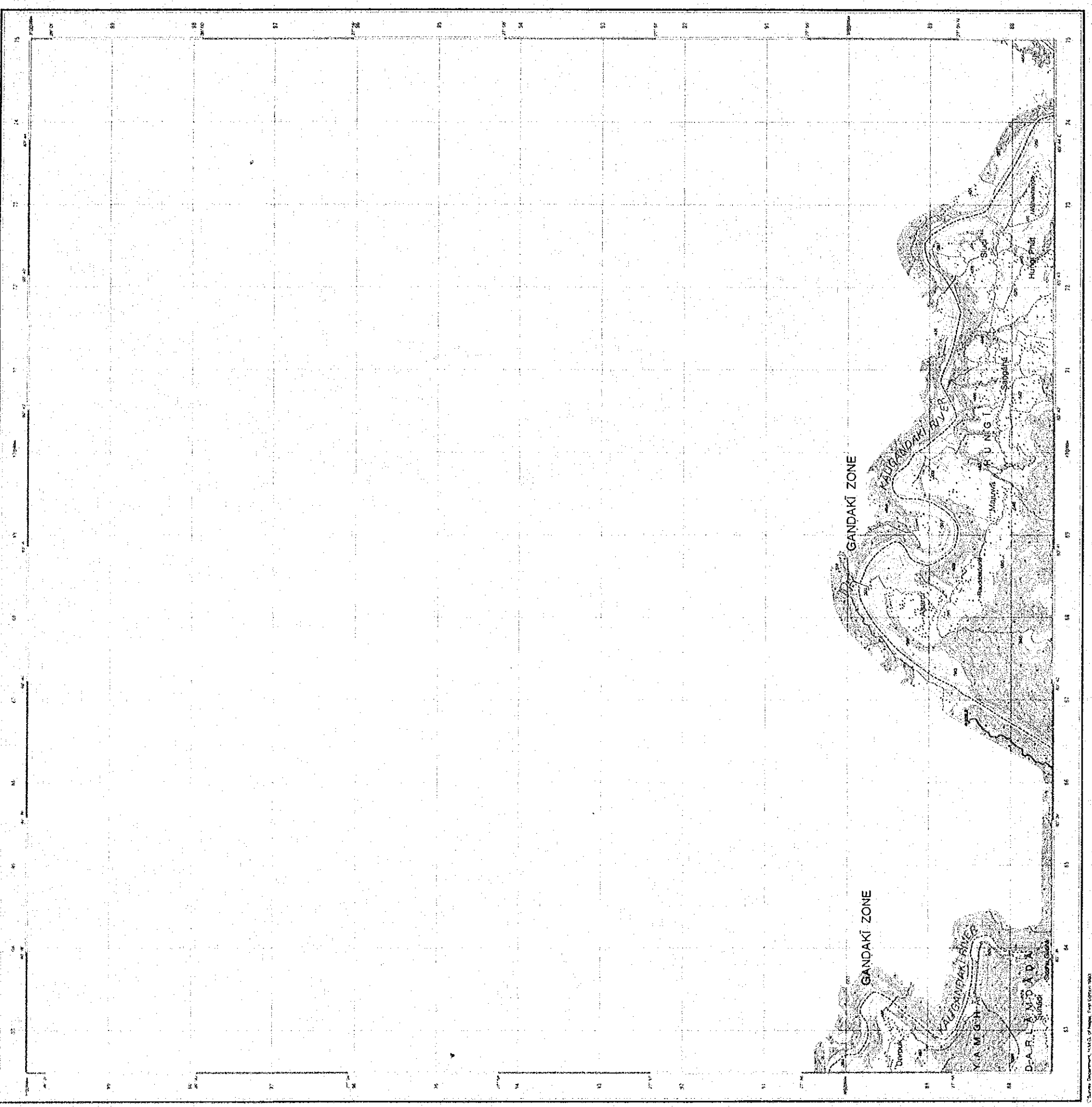


ABBREVIATION FOR PUBLIC BUILDINGS

1:000	1:25,000
2:000	2:50,000
3:000	3:75,000
4:000	4:00,000
5:000	5:00,000
6:000	6:00,000
7:000	7:00,000
8:000	8:00,000
9:000	9:00,000
10:000	10:00,000
15:000	15:00,000
20:000	20:00,000
25:000	25:00,000
30:000	30:00,000
40:000	40:00,000
50:000	50:00,000
60:000	60:00,000
70:000	70:00,000
80:000	80:00,000
90:000	90:00,000
100:000	100:00,000

PROUNCIATION GUIDE

a	as in cat
ā	as in father
e	as in bed
ē	as in meet
i	as in machine
ī	as in machine
o	as in open
ō	as in open
u	as in foot
ū	as in foot
y	as in yet
ā	as in father
ē	as in meet
ī	as in machine
ō	as in open
ū	as in foot



Scale 1:25,000

CONTOUR INTERVAL 10 METRES
Supplementary Contours at 5 metres

Project: Unimod Universal Transverse Mercator
 Datum: Everest
 Projection: UTM
 Zone: 48Q

Scale: 1:25,000
 Contour Interval: 10 meters
 Supplementary Contours: 5 meters

LEGEND

1:00000

2:00000

3:00000

4:00000

5:00000

6:00000

7:00000

8:00000

9:00000

10:00000

11:00000

12:00000

13:00000

14:00000

15:00000

16:00000

17:00000

18:00000

19:00000

20:00000

21:00000

22:00000

23:00000

24:00000

25:00000

26:00000

27:00000

28:00000

29:00000

30:00000

31:00000

32:00000

33:00000

34:00000

35:00000

36:00000

37:00000

38:00000

39:00000

40:00000

41:00000

42:00000

43:00000

44:00000

45:00000

46:00000

47:00000

48:00000

49:00000

50:00000

51:00000

52:00000

53:00000

54:00000

55:00000

56:00000

57:00000

58:00000

59:00000

60:00000

61:00000

62:00000

63:00000

64:00000

65:00000

66:00000

67:00000

68:00000

69:00000

70:00000

71:00000

72:00000

73:00000

74:00000

75:00000

76:00000

77:00000

78:00000

79:00000

80:00000

81:00000

82:00000

83:00000

84:00000

85:00000

86:00000

87:00000

INDEX TO ADJOINING SHEETS

Sheet No.	Easting	Northing
099-01	076-07	098-05
099-02	078-09	099-07

ADMINISTRATIVE INDEX


GALYAN, JICA

PROJECTION GUIDE


- 1. In the East
- 2. In the West
- 3. In the North
- 4. In the South
- 5. In the East
- 6. In the West
- 7. In the North
- 8. In the South

ABBREVIATION FOR PUBLIC BUILDINGS

1	Police Station
2	Government Public House
3	Police Station
4	Police Station
5	Police Station
6	Police Station
7	Police Station
8	Police Station
9	Police Station



This map, with its contents, is the property of the Government of Nepal and shall remain so. The Ministry of Government Printing and Publications, Kathmandu, Nepal.



© Survey Department, MINISTRY of Pulp and Paper Industry


Scale 1:25,000

CORDON INTERVAL, 5 METRES
Secondary Cordon, at 5 metres

Production: National General Corporation, Kathmandu, Nepal
 Survey: Survey Department, Ministry of Pulp and Paper Industry, Kathmandu, Nepal
 Date of Issue: 1998
 First Edition: 1998
 Scale: 1:25,000
 Projection: UTM
 Zone: 48N
 Datum: Everest
 Contour Interval: 5 meters
 Elevation: 2000 meters
 Sheet No: 099-03



This map is a product of the Survey Department, Ministry of Pulp and Paper Industry, Nepal. It is a part of the National General Corporation's Survey Department's Surveying Programme.



ABBREVIATION FOR PUBLIC BUILDINGS

Police Station	Police Station
Post Office	Post Office
Public Office	Public Office
Public School	Public School
Public Hospital	Public Hospital
Public Dispensary	Public Dispensary
Public Market	Public Market
Public Well	Public Well
Public Water Tap	Public Water Tap
Public Toilet	Public Toilet
Public Bath	Public Bath
Public Shower	Public Shower
Public Kitchen	Public Kitchen
Public Dining Room	Public Dining Room
Public Club	Public Club
Public Hall	Public Hall
Public Office Building	Public Office Building
Public Warehouse	Public Warehouse
Public Store	Public Store
Public Shop	Public Shop
Public Shop (Small)	Public Shop (Small)
Public Shop (Medium)	Public Shop (Medium)
Public Shop (Large)	Public Shop (Large)
Public Shop (Very Large)	Public Shop (Very Large)
Public Shop (Supermarket)	Public Shop (Supermarket)
Public Shop (Department Store)	Public Shop (Department Store)
Public Shop (Mall)	Public Shop (Mall)
Public Shop (Bazaar)	Public Shop (Bazaar)
Public Shop (Market)	Public Shop (Market)
Public Shop (Fair)	Public Shop (Fair)
Public Shop (Festival)	Public Shop (Festival)
Public Shop (Religious)	Public Shop (Religious)
Public Shop (Cultural)	Public Shop (Cultural)
Public Shop (Educational)	Public Shop (Educational)
Public Shop (Government)	Public Shop (Government)
Public Shop (Private)	Public Shop (Private)
Public Shop (Foreign)	Public Shop (Foreign)
Public Shop (Local)	Public Shop (Local)
Public Shop (National)	Public Shop (National)
Public Shop (International)	Public Shop (International)
Public Shop (Regional)	Public Shop (Regional)
Public Shop (District)	Public Shop (District)
Public Shop (Municipal)	Public Shop (Municipal)
Public Shop (City)	Public Shop (City)
Public Shop (Town)	Public Shop (Town)
Public Shop (Village)	Public Shop (Village)
Public Shop (Hamlet)	Public Shop (Hamlet)
Public Shop (Rural)	Public Shop (Rural)
Public Shop (Urban)	Public Shop (Urban)
Public Shop (Suburban)	Public Shop (Suburban)
Public Shop (Semi-urban)	Public Shop (Semi-urban)
Public Shop (Semi-rural)	Public Shop (Semi-rural)
Public Shop (Semi-tribal)	Public Shop (Semi-tribal)
Public Shop (Semi-caste)	Public Shop (Semi-caste)
Public Shop (Semi-casteless)	Public Shop (Semi-casteless)
Public Shop (Semi-casteless (New))	Public Shop (Semi-casteless (New))
Public Shop (Semi-casteless (Old))	Public Shop (Semi-casteless (Old))
Public Shop (Semi-casteless (Very Old))	Public Shop (Semi-casteless (Very Old))
Public Shop (Semi-casteless (Ancient))	Public Shop (Semi-casteless (Ancient))
Public Shop (Semi-casteless (Historic))	Public Shop (Semi-casteless (Historic))
Public Shop (Semi-casteless (Cultural Heritage))	Public Shop (Semi-casteless (Cultural Heritage))
Public Shop (Semi-casteless (National Heritage))	Public Shop (Semi-casteless (National Heritage))
Public Shop (Semi-casteless (World Heritage))	Public Shop (Semi-casteless (World Heritage))
Public Shop (Semi-casteless (UNESCO World Heritage))	Public Shop (Semi-casteless (UNESCO World Heritage))
Public Shop (Semi-casteless (UNESCO World Heritage Site))	Public Shop (Semi-casteless (UNESCO World Heritage Site))
Public Shop (Semi-casteless (UNESCO World Heritage Site (Cultural))	Public Shop (Semi-casteless (UNESCO World Heritage Site (Cultural))
Public Shop (Semi-casteless (UNESCO World Heritage Site (Natural))	Public Shop (Semi-casteless (UNESCO World Heritage Site (Natural))
Public Shop (Semi-casteless (UNESCO World Heritage Site (Mixed))	Public Shop (Semi-casteless (UNESCO World Heritage Site (Mixed))
Public Shop (Semi-casteless (UNESCO World Heritage Site (Cultural and Natural))	Public Shop (Semi-casteless (UNESCO World Heritage Site (Cultural and Natural))
Public Shop (Semi-casteless (UNESCO World Heritage Site (Cultural and Natural (Mixed))	Public Shop (Semi-casteless (UNESCO World Heritage Site (Cultural and Natural (Mixed))
Public Shop (Semi-casteless (UNESCO World Heritage Site (Cultural and Natural (Mixed (Cultural))	Public Shop (Semi-casteless (UNESCO World Heritage Site (Cultural and Natural (Mixed (Cultural))
Public Shop (Semi-casteless (UNESCO World Heritage Site (Cultural and Natural (Mixed (Natural))	Public Shop (Semi-casteless (UNESCO World Heritage Site (Cultural and Natural (Mixed (Natural))
Public Shop (Semi-casteless (UNESCO World Heritage Site (Cultural and Natural (Mixed (Cultural and Natural))	Public Shop (Semi-casteless (UNESCO World Heritage Site (Cultural and Natural (Mixed (Cultural and Natural))

INDEX TO ADJOINING SHEETS

098-01	099-01
099-06	099-03
099-06	099-08
099-06	099-08


ADMINISTRATIVE INDEX

098-01	099-01
099-06	099-03
099-06	099-08
099-06	099-08

NEPAL 1:25,000

TANSEN

Sheet No.099-05



Scale 1:25,000

CENTRA INTERVAL 5 METRES
Administrative Boundaries at 5 metres

<p>Projection: Modified Universal Transverse Mercator Datum: Everest 1954 Spheroid: Everest Units: Metres Scale: 1:25,000 Horizontal Accuracy: ± 1 metre Vertical Accuracy: ± 5 metres Elevation: 50000 metres above sea level Magnetic Declination: 5° 30' E Magnetic Variation: 5° 30' E Magnetic Declination: 5° 30' E Magnetic Variation: 5° 30' E Magnetic Declination: 5° 30' E Magnetic Variation: 5° 30' E</p>	<p>1st class road, 4m wide 2nd class road, 3m wide 3rd class road, 2m wide 4th class road, 1.5m wide 5th class road, 1.2m wide 6th class road, 1m wide 7th class road, 0.8m wide 8th class road, 0.6m wide 9th class road, 0.4m wide 10th class road, 0.2m wide</p>	<p>1st class road, 4m wide 2nd class road, 3m wide 3rd class road, 2m wide 4th class road, 1.5m wide 5th class road, 1.2m wide 6th class road, 1m wide 7th class road, 0.8m wide 8th class road, 0.6m wide 9th class road, 0.4m wide 10th class road, 0.2m wide</p>	<p>1st class road, 4m wide 2nd class road, 3m wide 3rd class road, 2m wide 4th class road, 1.5m wide 5th class road, 1.2m wide 6th class road, 1m wide 7th class road, 0.8m wide 8th class road, 0.6m wide 9th class road, 0.4m wide 10th class road, 0.2m wide</p>	<p>1st class road, 4m wide 2nd class road, 3m wide 3rd class road, 2m wide 4th class road, 1.5m wide 5th class road, 1.2m wide 6th class road, 1m wide 7th class road, 0.8m wide 8th class road, 0.6m wide 9th class road, 0.4m wide 10th class road, 0.2m wide</p>	<p>1st class road, 4m wide 2nd class road, 3m wide 3rd class road, 2m wide 4th class road, 1.5m wide 5th class road, 1.2m wide 6th class road, 1m wide 7th class road, 0.8m wide 8th class road, 0.6m wide 9th class road, 0.4m wide 10th class road, 0.2m wide</p>	<p>1st class road, 4m wide 2nd class road, 3m wide 3rd class road, 2m wide 4th class road, 1.5m wide 5th class road, 1.2m wide 6th class road, 1m wide 7th class road, 0.8m wide 8th class road, 0.6m wide 9th class road, 0.4m wide 10th class road, 0.2m wide</p>	<p>1st class road, 4m wide 2nd class road, 3m wide 3rd class road, 2m wide 4th class road, 1.5m wide 5th class road, 1.2m wide 6th class road, 1m wide 7th class road, 0.8m wide 8th class road, 0.6m wide 9th class road, 0.4m wide 10th class road, 0.2m wide</p>	<p>1st class road, 4m wide 2nd class road, 3m wide 3rd class road, 2m wide 4th class road, 1.5m wide 5th class road, 1.2m wide 6th class road, 1m wide 7th class road, 0.8m wide 8th class road, 0.6m wide 9th class road, 0.4m wide 10th class road, 0.2m wide</p>
--	---	---	---	---	---	---	---	---

<p>1st class road, 4m wide 2nd class road, 3m wide 3rd class road, 2m wide 4th class road, 1.5m wide 5th class road, 1.2m wide 6th class road, 1m wide 7th class road, 0.8m wide 8th class road, 0.6m wide 9th class road, 0.4m wide 10th class road, 0.2m wide</p>	<p>1st class road, 4m wide 2nd class road, 3m wide 3rd class road, 2m wide 4th class road, 1.5m wide 5th class road, 1.2m wide 6th class road, 1m wide 7th class road, 0.8m wide 8th class road, 0.6m wide 9th class road, 0.4m wide 10th class road, 0.2m wide</p>
---	---

Scale 1:25,000


CENTRA INTERVAL 5 METRES
Administrative Boundaries at 5 metres

SHEET NO.		DATE
099-04	099-01	099-02
099-06	099-05	099-05
099-07	099-09	099-10

ADMINISTRATIVE INDEX	
Local P.M.	1
Sub-Division	2
Thana	3
Ward	4
Village Development Committee	5

<p>1. Main road 2. Road 3. Footpath 4. Track 5. Railway line 6. Canal 7. Pipeline 8. Telephone line 9. Power line 10. Boundary line 11. Survey line 12. Contour interval 5 metres 13. Contour interval 10 metres 14. Contour interval 20 metres 15. Contour interval 50 metres 16. Contour interval 100 metres 17. Contour interval 200 metres 18. Contour interval 500 metres 19. Contour interval 1000 metres 20. Contour interval 2000 metres 21. Contour interval 5000 metres 22. Contour interval 10000 metres 23. Contour interval 20000 metres 24. Contour interval 50000 metres</p>	<p>1. Main road 2. Road 3. Footpath 4. Track 5. Railway line 6. Canal 7. Pipeline 8. Telephone line 9. Power line 10. Boundary line 11. Survey line 12. Contour interval 5 metres 13. Contour interval 10 metres 14. Contour interval 20 metres 15. Contour interval 50 metres 16. Contour interval 100 metres 17. Contour interval 200 metres 18. Contour interval 500 metres 19. Contour interval 1000 metres 20. Contour interval 2000 metres 21. Contour interval 5000 metres 22. Contour interval 10000 metres 23. Contour interval 20000 metres 24. Contour interval 50000 metres</p>
---	---

<p>1. Main road 2. Road 3. Footpath 4. Track 5. Railway line 6. Canal 7. Pipeline 8. Telephone line 9. Power line 10. Boundary line 11. Survey line 12. Contour interval 5 metres 13. Contour interval 10 metres 14. Contour interval 20 metres 15. Contour interval 50 metres 16. Contour interval 100 metres 17. Contour interval 200 metres 18. Contour interval 500 metres 19. Contour interval 1000 metres 20. Contour interval 2000 metres 21. Contour interval 5000 metres 22. Contour interval 10000 metres 23. Contour interval 20000 metres 24. Contour interval 50000 metres</p>	<p>1. Main road 2. Road 3. Footpath 4. Track 5. Railway line 6. Canal 7. Pipeline 8. Telephone line 9. Power line 10. Boundary line 11. Survey line 12. Contour interval 5 metres 13. Contour interval 10 metres 14. Contour interval 20 metres 15. Contour interval 50 metres 16. Contour interval 100 metres 17. Contour interval 200 metres 18. Contour interval 500 metres 19. Contour interval 1000 metres 20. Contour interval 2000 metres 21. Contour interval 5000 metres 22. Contour interval 10000 metres 23. Contour interval 20000 metres 24. Contour interval 50000 metres</p>
---	---




Scale 1:25,000

CONTOUR INTERVAL 10 METRES
Supplementary Contours at 5 metres

INDEX TO ADJOINING SHEETS

099-01	099-02	099-03
099-04	099-05	099-06
099-07	099-08	099-09



ADMINISTRATIVE INDEX

099-01	099-02	099-03
099-04	099-05	099-06
099-07	099-08	099-09

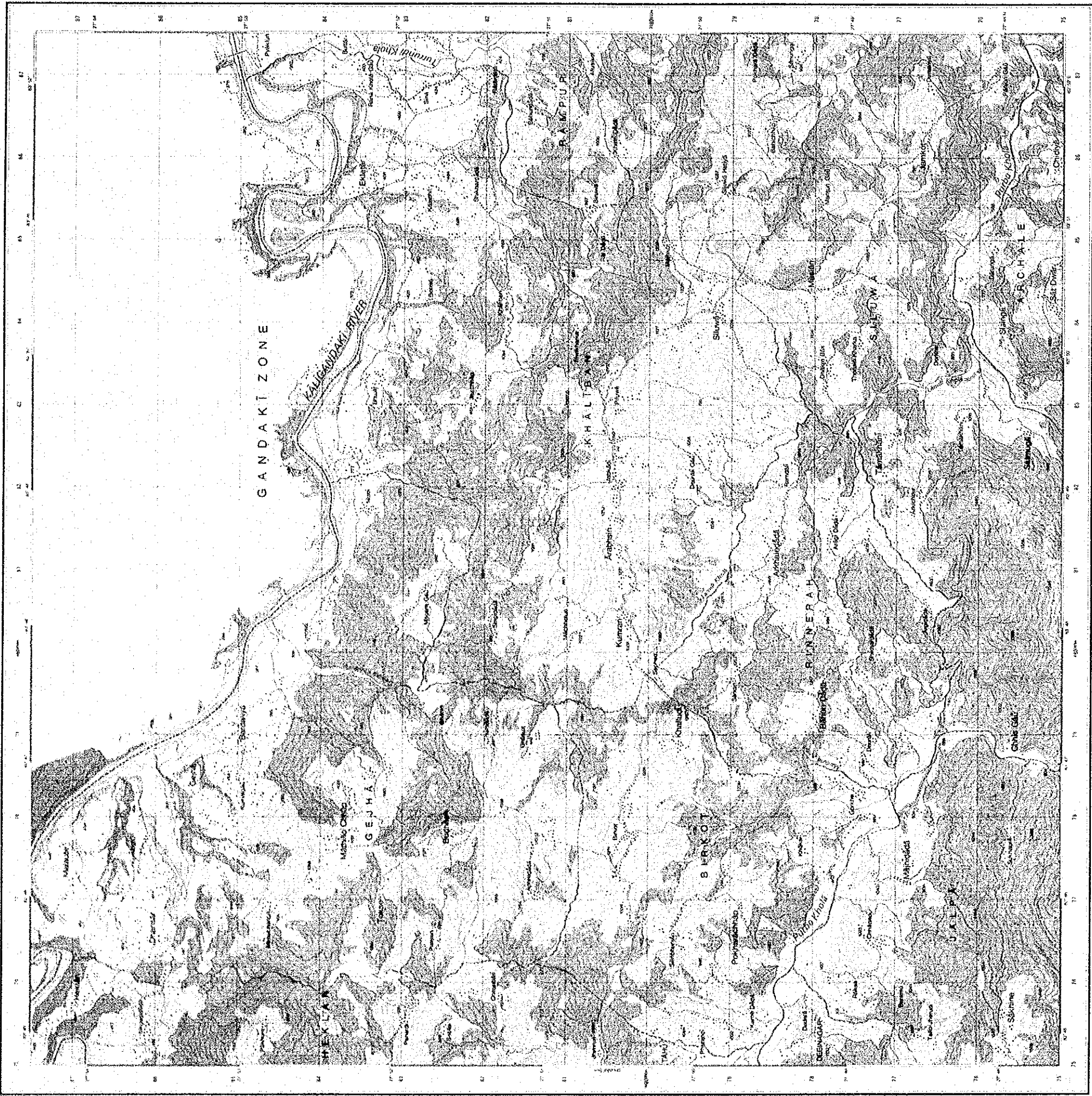
Scale: 1:25,000
 Contour Interval: 10 metres
 Supplementary Contours: 5 metres
 Projection: UTM
 Datum: Everest
 Spheroid: Everest
 Semi-Major Axis: 6,378,140 metres
 Semi-Minor Axis: 6,356,755 metres
 Eccentricity: 0.0167139319
 False Easting: 500,000 metres
 False Northing: 10,000,000 metres
 Units: Metres

ABBREVIATION FOR PUBLIC BUILDINGS

1	Government Office
2	Police Station
3	Post Office
4	Health Centre
5	Public School
6	Religious Building
7	Public Market
8	Public Well
9	Public Bath
10	Public Toilet
11	Public Kitchen
12	Public Shop
13	Public Office
14	Public Warehouse
15	Public Store
16	Public Bank
17	Public Hotel
18	Public Restaurant
19	Public Club
20	Public Hall
21	Public Theatre
22	Public Cinema
23	Public Library
24	Public Museum
25	Public Gallery
26	Public Park
27	Public Garden
28	Public Zoo
29	Public Aquarium
30	Public Botanical Garden
31	Public Zoological Garden
32	Public Botanical Garden
33	Public Zoological Garden
34	Public Botanical Garden
35	Public Zoological Garden
36	Public Botanical Garden
37	Public Zoological Garden
38	Public Botanical Garden
39	Public Zoological Garden
40	Public Botanical Garden
41	Public Zoological Garden
42	Public Botanical Garden
43	Public Zoological Garden
44	Public Botanical Garden
45	Public Zoological Garden
46	Public Botanical Garden
47	Public Zoological Garden
48	Public Botanical Garden
49	Public Zoological Garden
50	Public Botanical Garden



JICA
 JAPAN INTERNATIONAL
 COOPERATION AGENCY



Scale 1:25,000

Scale 1:25,000

Scale 1:25,000

PRODUCTION INFORMATION

Project: Birkot, Nepal, 1:25,000
 Date: 1990
 Scale: 1:25,000
 Sheet No: 099-07

ADMINISTRATIVE INDEX

1:25,000
 1:50,000
 1:100,000
 1:200,000
 1:500,000
 1:1,000,000

ABBREVIATION FOR PUBLIC BUILDINGS

Police Station
 Court
 Government Office
 School
 Hospital
 Post Office
 Railway Station
 Airfield
 Water Tower
 Telephone Office
 Fire Station
 Bank
 Cinema
 Club
 Sports Ground
 Cemetery
 Public Building
 Other

PROGNOSTIC GUIDE

1:25,000
 1:50,000
 1:100,000
 1:200,000
 1:500,000
 1:1,000,000

Legend

1:25,000
 1:50,000
 1:100,000
 1:200,000
 1:500,000
 1:1,000,000

Legend

1:25,000
 1:50,000
 1:100,000
 1:200,000
 1:500,000
 1:1,000,000

INDEX TO ADJOINING SHEETS


Sheet No.	Easting	Northing
098-06	80 15	27 45
099-07	80 15	27 45
099-08	80 45	27 45
100-06	80 45	28 15

ABBREVIATION FOR PUBLIC BUILDINGS

Police Station
 Court
 Government Office
 School
 Hospital
 Post Office
 Railway Station
 Airfield
 Water Tower
 Telephone Office
 Fire Station
 Bank
 Cinema
 Club
 Sports Ground
 Cemetery
 Public Building
 Other

PROGNOSTIC GUIDE

1:25,000
 1:50,000
 1:100,000
 1:200,000
 1:500,000
 1:1,000,000



Scale 1:25,000

CONTOUR INTERVAL 10 METERS
Secondary contours at 5 meters

Symbol	Description
(Symbol)	1st Class road, bridge with pier
(Symbol)	2nd Class road, bridge with pier
(Symbol)	3rd Class road, bridge with pier
(Symbol)	4th Class road, bridge with pier
(Symbol)	5th Class road, bridge with pier
(Symbol)	6th Class road, bridge with pier
(Symbol)	7th Class road, bridge with pier
(Symbol)	8th Class road, bridge with pier
(Symbol)	9th Class road, bridge with pier
(Symbol)	10th Class road, bridge with pier
(Symbol)	11th Class road, bridge with pier
(Symbol)	12th Class road, bridge with pier
(Symbol)	13th Class road, bridge with pier
(Symbol)	14th Class road, bridge with pier
(Symbol)	15th Class road, bridge with pier
(Symbol)	16th Class road, bridge with pier
(Symbol)	17th Class road, bridge with pier
(Symbol)	18th Class road, bridge with pier
(Symbol)	19th Class road, bridge with pier
(Symbol)	20th Class road, bridge with pier
(Symbol)	21st Class road, bridge with pier
(Symbol)	22nd Class road, bridge with pier
(Symbol)	23rd Class road, bridge with pier
(Symbol)	24th Class road, bridge with pier
(Symbol)	25th Class road, bridge with pier
(Symbol)	26th Class road, bridge with pier
(Symbol)	27th Class road, bridge with pier
(Symbol)	28th Class road, bridge with pier
(Symbol)	29th Class road, bridge with pier
(Symbol)	30th Class road, bridge with pier
(Symbol)	31st Class road, bridge with pier
(Symbol)	32nd Class road, bridge with pier
(Symbol)	33rd Class road, bridge with pier
(Symbol)	34th Class road, bridge with pier
(Symbol)	35th Class road, bridge with pier
(Symbol)	36th Class road, bridge with pier
(Symbol)	37th Class road, bridge with pier
(Symbol)	38th Class road, bridge with pier
(Symbol)	39th Class road, bridge with pier
(Symbol)	40th Class road, bridge with pier
(Symbol)	41st Class road, bridge with pier
(Symbol)	42nd Class road, bridge with pier
(Symbol)	43rd Class road, bridge with pier
(Symbol)	44th Class road, bridge with pier
(Symbol)	45th Class road, bridge with pier
(Symbol)	46th Class road, bridge with pier
(Symbol)	47th Class road, bridge with pier
(Symbol)	48th Class road, bridge with pier
(Symbol)	49th Class road, bridge with pier
(Symbol)	50th Class road, bridge with pier

Projection: Modified Universal Transverse Mercator
 Spheroid: Everest
 Datum: Everest
 Zone: 48 N
 Scale factor at Origin: 0.999601231500892
 False Easting at Origin: 500,000 meters
 False Northing at Origin: 10,000,000 meters
 Units: Meter
 Datum year: 1984
 Map projection: UTM
 Map scale: 1:25,000
 Date of compilation: 1998
 Compiled from: Aerial photographs, ground control points, and other sources.
 Based on 50:1 contour interval.

JICA
 JAPAN INTERNATIONAL CO-OPERATION AGENCY
 EXECUTIVE UNIT

Prepared and compiled by: JICA, Survey and Mapping Division, Kathmandu, Nepal.
 Date of publication: 1998.
 All rights reserved. No part of this map may be reproduced or transmitted in any form or by any means, electronic or mechanical, including photocopying, recording, or by any information storage and retrieval system, without permission in writing from the publisher.

INDEX TO ADJOINING SHEETS

098	099-07	099-08	099-09
098	099-07	099-08	099-09
098	099-07	099-08	099-09

ADMINISTRATIVE INDEX

Symbol	Description
(Symbol)	Province
(Symbol)	District
(Symbol)	Local Government
(Symbol)	Urban Area
(Symbol)	Rural Area
(Symbol)	Water
(Symbol)	Forest
(Symbol)	Barren Land
(Symbol)	Other

PROMOTION GUIDE

1	1:25,000
2	1:50,000
3	1:100,000
4	1:200,000
5	1:500,000
6	1:1,000,000
7	1:2,000,000
8	1:5,000,000
9	1:10,000,000
10	1:20,000,000