

Scale 1:25,000

CONTOUR INTERVAL 10 METRES

Supplementary Contours at 5 metres

Surveyed by: **Survey of Nepal**
 Date of Survey: **1971**
 Scale: **1:25,000**
 Projection: **Universal Transverse Mercator**
 Zone: **48N**
 Datum: **1974 Everest**
 Contour Interval: **10 metres**
 Spot Height Accuracy: **± 0.30m**
 Horizontal Accuracy: **± 0.50m**
 Vertical Accuracy: **± 0.30m**
 Contour Accuracy: **± 0.30m**
 Map Accuracy: **± 0.30m**
 Map Scale: **1:25,000**
 Map Projection: **UTM**
 Map Datum: **1974 Everest**
 Map Contour Interval: **10 metres**
 Map Spot Height Accuracy: **± 0.30m**
 Map Horizontal Accuracy: **± 0.50m**
 Map Vertical Accuracy: **± 0.30m**
 Map Contour Accuracy: **± 0.30m**
 Map Map Scale: **1:25,000**
 Map Map Projection: **UTM**
 Map Map Datum: **1974 Everest**
 Map Map Contour Interval: **10 metres**
 Map Map Spot Height Accuracy: **± 0.30m**
 Map Map Horizontal Accuracy: **± 0.50m**
 Map Map Vertical Accuracy: **± 0.30m**
 Map Map Contour Accuracy: **± 0.30m**



JICA

INTERNATIONAL COOPERATION AGENCY

COMPLETION SHEET

Symbol	Description
(Symbol)	1: 1st class road, 2: 2nd class road, 3: 3rd class road, 4: 4th class road, 5: 5th class road, 6: 6th class road, 7: 7th class road, 8: 8th class road, 9: 9th class road, 10: 10th class road, 11: 11th class road, 12: 12th class road, 13: 13th class road, 14: 14th class road, 15: 15th class road, 16: 16th class road, 17: 17th class road, 18: 18th class road, 19: 19th class road, 20: 20th class road, 21: 21st class road, 22: 22nd class road, 23: 23rd class road, 24: 24th class road, 25: 25th class road, 26: 26th class road, 27: 27th class road, 28: 28th class road, 29: 29th class road, 30: 30th class road, 31: 31st class road, 32: 32nd class road, 33: 33rd class road, 34: 34th class road, 35: 35th class road, 36: 36th class road, 37: 37th class road, 38: 38th class road, 39: 39th class road, 40: 40th class road, 41: 41st class road, 42: 42nd class road, 43: 43rd class road, 44: 44th class road, 45: 45th class road, 46: 46th class road, 47: 47th class road, 48: 48th class road, 49: 49th class road, 50: 50th class road, 51: 51st class road, 52: 52nd class road, 53: 53rd class road, 54: 54th class road, 55: 55th class road, 56: 56th class road, 57: 57th class road, 58: 58th class road, 59: 59th class road, 60: 60th class road, 61: 61st class road, 62: 62nd class road, 63: 63rd class road, 64: 64th class road, 65: 65th class road, 66: 66th class road, 67: 67th class road, 68: 68th class road, 69: 69th class road, 70: 70th class road, 71: 71st class road, 72: 72nd class road, 73: 73rd class road, 74: 74th class road, 75: 75th class road, 76: 76th class road, 77: 77th class road, 78: 78th class road, 79: 79th class road, 80: 80th class road, 81: 81st class road, 82: 82nd class road, 83: 83rd class road, 84: 84th class road, 85: 85th class road, 86: 86th class road, 87: 87th class road, 88: 88th class road, 89: 89th class road, 90: 90th class road, 91: 91st class road, 92: 92nd class road, 93: 93rd class road, 94: 94th class road, 95: 95th class road, 96: 96th class road, 97: 97th class road, 98: 98th class road, 99: 99th class road, 100: 100th class road

ABBREVIATION FOR PUBLIC BUILDINGS

Symbol	Description
(Symbol)	1: Government office, 2: Public office, 3: School, 4: Hospital, 5: Post office, 6: Railway station, 7: Bus station, 8: Market, 9: Temple, 10: Mosque, 11: Church, 12: Other religious building, 13: Other public building




BASES TO ADJOINING SHEETS

Sheet No.	Date	Scale
097-07	07-08	1:25,000
097-11	09-12	1:25,000
097-15	07-76	1:25,000

ADMINISTRATIVE INDEX

Sheet No.	Date	Scale
097-07	07-08	1:25,000
097-11	09-12	1:25,000
097-15	07-76	1:25,000

This map was prepared under the Survey Department, Nepal, and the
 International Cooperation Agency under the Technical Assistance Programme
 of the Government of Nepal and the Government of Japan.



Scale 1:25,000

CONTOURS INTERVAL 10 METRES
Supplementary Contours at 5 metres

JICA
INTERNATIONAL COOPERATION AGENCY
JAWĀBAIRĀTH



1:25,000 Scale Map for the Survey, Nepal Project, M.2, Jawābairāth and the Surrounding Area, Survey of India, Survey of the Department of Surveying, Government of Nepal.

Physical Features: Contours, Mountain, Hill, Cliff, Gully, Depression, Waterfall, Spring, Lake, Pond, Stream, Canal, River, Dam, Embankment, Barrage, Road, Railway, Telegraph, Telephone, Power Line, Post Office, School, Hospital, Shrine, Temple, Fort, Tower, Monument, Structure, Building, etc.

Administrative Features: Village, Hamlet, Settlement, etc.

Engineering Features: Railway, Road, Canal, Dam, Barrage, Embankment, etc.

Public Buildings: Court, School, etc.

INDEX TO ADJOINING SHEETS
80-10 80-11
80-14 80-15
15-09


Contour Interval	10 metres
Supplementary Contours	at 5 metres

Public Buildings	Abbreviation
Police Station	PS
Post Office	PO
Government Office	GO
Public School	PS
Public Hall	PH
Public Well	PW
Public Urinal	PU
Public Toilet	PT
Public Bath	PB
Public Kitchen	PK
Public Store	PS
Public Shop	PS
Public Restaurant	PR
Public Bar	PB
Public Club	PC
Public Cinema	PC
Public Theatre	PT
Public Stadium	PS
Public Ground	PG

Engineering Features	Abbreviation
Railway	R
Road	R
Canal	C
Dam	D
Barrage	B
Embankment	E
Structure	S
Tower	T
Telegraph	T
Telephone	T
Power Line	P
Post Office	PO
School	S
Hospital	H
Shrine	S
Temple	T
Fort	F
Tower	T
Monument	M
Structure	S
Building	B
Cinema	C
Theatre	T
Stadium	S
Ground	G

Administrative Features	Abbreviation
Village	V
Hamlet	H
Settlement	S
Other	O

Physical Features	Abbreviation
Contour	C
Mountain	M
Hill	H
Cliff	C
Gully	G
Depression	D
Waterfall	W
Spring	S
Lake	L
Pond	P
Stream	S
Canal	C
River	R
Dam	D
Barrage	B
Embankment	E
Road	R
Railway	R
Telegraph	T
Telephone	T
Power Line	P
Post Office	PO
School	S
Hospital	H
Shrine	S
Temple	T
Fort	F
Tower	T
Monument	M
Structure	S
Building	B
Cinema	C
Theatre	T
Stadium	S
Ground	G



Scale 1:25,000

CONTOUR INTERVAL 10 METRES
Supplementary Contours at 5 metres

SYMBOLS

1:1000	1:2500	1:5000	1:10000	1:25000	1:50000	1:100000
1:1000	1:2500	1:5000	1:10000	1:25000	1:50000	1:100000
1:1000	1:2500	1:5000	1:10000	1:25000	1:50000	1:100000

LEGEND

1:1000	1:2500	1:5000	1:10000	1:25000	1:50000	1:100000
1:1000	1:2500	1:5000	1:10000	1:25000	1:50000	1:100000
1:1000	1:2500	1:5000	1:10000	1:25000	1:50000	1:100000

ABBREVIATION FOR PUBLIC BUILDINGS

1:1000	1:2500	1:5000	1:10000	1:25000	1:50000	1:100000
1:1000	1:2500	1:5000	1:10000	1:25000	1:50000	1:100000
1:1000	1:2500	1:5000	1:10000	1:25000	1:50000	1:100000

INDEX TO ADJOINING SHEETS

097-10	097-11	097-12
097-14	097-15	097-16
100-01	100-02	100-03

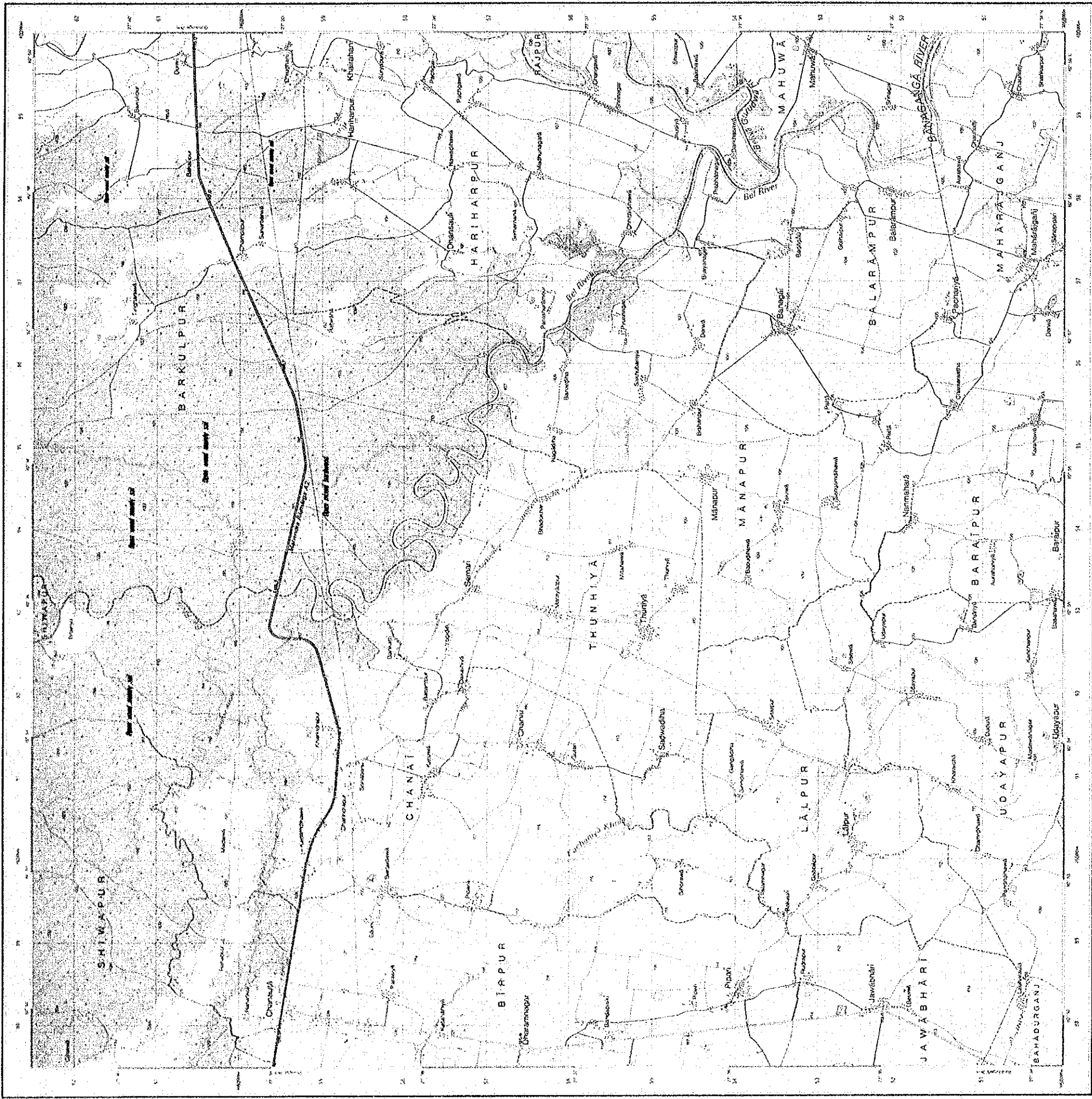
ADMINISTRATIVE INDEX

1:1000	1:2500	1:5000	1:10000	1:25000	1:50000	1:100000
1:1000	1:2500	1:5000	1:10000	1:25000	1:50000	1:100000
1:1000	1:2500	1:5000	1:10000	1:25000	1:50000	1:100000

PRODUCTION GUIDE

1:1000	1:2500	1:5000	1:10000	1:25000	1:50000	1:100000
1:1000	1:2500	1:5000	1:10000	1:25000	1:50000	1:100000
1:1000	1:2500	1:5000	1:10000	1:25000	1:50000	1:100000

JICA
INTERNATIONAL COOPERATION AGENCY
JICA INTERNATIONAL COOPERATION AGENCY
JICA INTERNATIONAL COOPERATION AGENCY



Scale 1:25,000

CONTOUR INTERVAL 10 METRES
Secondary Contours at 5 metres

Projection: Modified Universal Transverse Mercator
 Unit of Measurement: Metres
 Datum: Everest
 Contour Interval: 10 metres
 Name of Survey: Topographic
 Scale: 1:25,000
 Date of Issue: 1981
 Date of Revision: 1981
 Date of Issue: 1981
 Date of Revision: 1981
 Date of Issue: 1981
 Date of Revision: 1981


1st Class Road	2nd Class Road	3rd Class Road	4th Class Road	5th Class Road	6th Class Road	7th Class Road	8th Class Road	9th Class Road	10th Class Road
1st Class Road	2nd Class Road	3rd Class Road	4th Class Road	5th Class Road	6th Class Road	7th Class Road	8th Class Road	9th Class Road	10th Class Road
1st Class Road	2nd Class Road	3rd Class Road	4th Class Road	5th Class Road	6th Class Road	7th Class Road	8th Class Road	9th Class Road	10th Class Road
1st Class Road	2nd Class Road	3rd Class Road	4th Class Road	5th Class Road	6th Class Road	7th Class Road	8th Class Road	9th Class Road	10th Class Road
1st Class Road	2nd Class Road	3rd Class Road	4th Class Road	5th Class Road	6th Class Road	7th Class Road	8th Class Road	9th Class Road	10th Class Road
1st Class Road	2nd Class Road	3rd Class Road	4th Class Road	5th Class Road	6th Class Road	7th Class Road	8th Class Road	9th Class Road	10th Class Road
1st Class Road	2nd Class Road	3rd Class Road	4th Class Road	5th Class Road	6th Class Road	7th Class Road	8th Class Road	9th Class Road	10th Class Road
1st Class Road	2nd Class Road	3rd Class Road	4th Class Road	5th Class Road	6th Class Road	7th Class Road	8th Class Road	9th Class Road	10th Class Road
1st Class Road	2nd Class Road	3rd Class Road	4th Class Road	5th Class Road	6th Class Road	7th Class Road	8th Class Road	9th Class Road	10th Class Road
1st Class Road	2nd Class Road	3rd Class Road	4th Class Road	5th Class Road	6th Class Road	7th Class Road	8th Class Road	9th Class Road	10th Class Road


INDEX TO ADJOINING SHEETS	20111	20112	20113	20114	20115	20116	20117
	097-15	097-16	097-17	097-18	097-19	097-20	097-21



Prepared and Published by the Survey Department, M.O. of Survey and Mapping, Government of Nepal, Kathmandu, Nepal.
 Date of Issue: 1981
 Date of Revision: 1981

Administration	Police Station	Post Office	Public School	Public Office	Public Office	Public Office	Public Office	Public Office	Public Office
Administration	Police Station	Post Office	Public School	Public Office	Public Office	Public Office	Public Office	Public Office	Public Office
Administration	Police Station	Post Office	Public School	Public Office	Public Office	Public Office	Public Office	Public Office	Public Office
Administration	Police Station	Post Office	Public School	Public Office	Public Office	Public Office	Public Office	Public Office	Public Office
Administration	Police Station	Post Office	Public School	Public Office	Public Office	Public Office	Public Office	Public Office	Public Office
Administration	Police Station	Post Office	Public School	Public Office	Public Office	Public Office	Public Office	Public Office	Public Office
Administration	Police Station	Post Office	Public School	Public Office	Public Office	Public Office	Public Office	Public Office	Public Office
Administration	Police Station	Post Office	Public School	Public Office	Public Office	Public Office	Public Office	Public Office	Public Office
Administration	Police Station	Post Office	Public School	Public Office	Public Office	Public Office	Public Office	Public Office	Public Office
Administration	Police Station	Post Office	Public School	Public Office	Public Office	Public Office	Public Office	Public Office	Public Office





Survey Department, 1:25,000 of Nepal, 1:25,000

Scale 1:25,000

COMMON METRIC METRES
Subsidiary Centres in 2.5 metres


Production Methods: Contour Method
 Control Network: Triangulation
 Datum: Mean Sea Level
 Projection: Universal Transverse Mercator
 Zone Number: 49N
 Spheroid: Everest
 Semimajor Axis: 6378137 metres
 Flattening: 1/299.62
 Scale: 1:25,000
 Date: 1978
 Printed in Nepal



10' Contour interval, height with sea level
 25' Contour interval, height with sea level
 50' Contour interval, height with sea level
 100' Contour interval, height with sea level
 200' Contour interval, height with sea level
 300' Contour interval, height with sea level
 400' Contour interval, height with sea level
 500' Contour interval, height with sea level
 600' Contour interval, height with sea level
 700' Contour interval, height with sea level
 800' Contour interval, height with sea level
 900' Contour interval, height with sea level
 1000' Contour interval, height with sea level
 1500' Contour interval, height with sea level
 2000' Contour interval, height with sea level
 3000' Contour interval, height with sea level
 4000' Contour interval, height with sea level
 5000' Contour interval, height with sea level
 6000' Contour interval, height with sea level
 7000' Contour interval, height with sea level
 8000' Contour interval, height with sea level
 9000' Contour interval, height with sea level
 10000' Contour interval, height with sea level



JICA
 JAPAN INTERNATIONAL COOPERATION AGENCY
 This map was prepared under the Survey Department, M.C. of Nepal and the Survey Department, Agency under the Technical Cooperation Program of the Japanese Government of Nepal P.T.C.E. Department of Survey.



ABBREVIATION FOR PUBLIC BUILDINGS

Police Station	PS
Government Office	GO
Post Office	PO
Primary School	PS
High School	HS
College	CO
University	UN
Hospital	H
Army Cantonment	AC
Other	O

PROUNCIATION GUIDE


A	अ	आ
E	इ	ई
O	उ	ऊ
I	ऋ	ॠ
E	ऋ	ॠ
I	ऌ	ॡ
E	ॡ	ॢ
O	ॣ	।
I	॥	०
E	०	०
O	०	०

INDEX TO ADJOINING SHEETS

Sheet No.	Easting	Northing
097-16	097-13	097-14
097-04	097-01	097-03
097-06	097-05	097-06

ADMINISTRATIVE INDEX

Police Station	PS
Government Office	GO
Post Office	PO
Primary School	PS
High School	HS
College	CO
University	UN
Hospital	H
Army Cantonment	AC
Other	O




Scale 1:25,000
 CONTOUR INTERVAL IN METRES
 Approximately Correct to 5 metres

PRODUCTION AND PUBLICATION

Prepared by: National Geospatial Information Agency
 Control Sheet No. 098-02
 Scale: 1:25,000
 Date: 1995
 Contour Interval: 5 metres
 Projection: UTM
 Datum: Everest
 Zone: 48 N

PRODUCTION AND PUBLICATION (continued)

1:500,000 Scale Map
 1:250,000 Scale Map
 1:125,000 Scale Map
 1:62,500 Scale Map
 1:31,250 Scale Map
 1:15,625 Scale Map
 1:7,812.5 Scale Map
 1:3,906.25 Scale Map
 1:1,953.125 Scale Map
 1:976.5625 Scale Map
 1:488.28125 Scale Map
 1:244.140625 Scale Map
 1:122.0703125 Scale Map
 1:61.03515625 Scale Map
 1:30.517578125 Scale Map
 1:15.2587890625 Scale Map
 1:7.62939453125 Scale Map
 1:3.814697265625 Scale Map
 1:1.9073486328125 Scale Map
 1:0.95367431640625 Scale Map
 1:0.476837158203125 Scale Map
 1:0.2384185791015625 Scale Map
 1:0.11920928955078125 Scale Map
 1:0.059604644775390625 Scale Map
 1:0.0298023223876953125 Scale Map
 1:0.01490116119384765625 Scale Map
 1:0.007450580596923828125 Scale Map
 1:0.0037252902984619140625 Scale Map
 1:0.00186264514923095703125 Scale Map
 1:0.000931322574615478515625 Scale Map
 1:0.0004656612873077392578125 Scale Map
 1:0.00023283064365386962890625 Scale Map
 1:0.000116415321826934814453125 Scale Map
 1:0.0000582076609134674071875 Scale Map
 1:0.00002910383045673370359375 Scale Map
 1:0.000014551915228366851796875 Scale Map
 1:0.0000072759576141834258984375 Scale Map
 1:0.00000363797880709171294921875 Scale Map
 1:0.000001818989403545856474609375 Scale Map
 1:0.0000009094947017729282373046875 Scale Map
 1:0.00000045474735088646141865234375 Scale Map
 1:0.000000227373675443230709326171875 Scale Map
 1:0.0000001136868377216153546630859375 Scale Map
 1:0.0000005684341886080767733115296875 Scale Map
 1:0.00000028421709430403838665576484375 Scale Map
 1:0.000000142108547152019193327882421875 Scale Map
 1:0.0000000710542735760095966639412109375 Scale Map
 1:0.00000003552713678800479833197060546875 Scale Map
 1:0.000000017763568394002399165985302734375 Scale Map
 1:0.0000000088817841970011995829926513671875 Scale Map
 1:0.00000000444089209850059979149632568359375 Scale Map
 1:0.000000002220446049250299895748162841796875 Scale Map
 1:0.0000000011102230246251499478740814209375 Scale Map
 1:0.00000000055511151231257489893937071046875 Scale Map
 1:0.000000000277555756156287449469685355234375 Scale Map
 1:0.0000000001387778780781437247248426776171875 Scale Map
 1:0.00000000006938893903907186236242133880859375 Scale Map
 1:0.000000000034694469519535931161210669404296875 Scale Map
 1:0.0000000000173472347597679655806053347021484375 Scale Map
 1:0.000000000008673617379883477790302667350122109375 Scale Map
 1:0.000000000004336808689941938895153367750061046875 Scale Map
 1:0.000000000002168404344970969447576683875003046875 Scale Map
 1:0.00000000000108420217248548222378834193750015234375 Scale Map
 1:0.000000000000542101086242741111894170937500076171875 Scale Map
 1:0.0000000000002710505431213705559470937500037890625 Scale Map
 1:0.000000000000135525271560685277973546875000189453125 Scale Map
 1:0.00000000000006776263578034263898677343750000947265625 Scale Map
 1:0.00000000000003388131789017131949338687500004736328125 Scale Map
 1:0.0000000000000169406589450856597466934375000023681640625 Scale Map
 1:0.0000000000000084703294725428298733468750000118408203125 Scale Map
 1:0.00000000000000423516473627141493667343750000592041015625 Scale Map
 1:0.00000000000000211758236813570746833687500002960205078125 Scale Map
 1:0.000000000000001058791184067853734166875000014801025390625 Scale Map
 1:0.00000000000000052939559203392686708336875000074005126953125 Scale Map
 1:0.000000000000000264697796016963433541668750000370025634765625 Scale Map
 1:0.000000000000000132348898008481716770833687500001850128173828125 Scale Map
 1:0.000000000000000066174449004240858385416687500009250640869140625 Scale Map
 1:0.000000000000000033087224502120429192708336875000046253204346875 Scale Map
 1:0.0000000000000000165436122510602145963541668750000231266021734375 Scale Map
 1:0.000000000000000008271806125530107298177083368750000115633010869140625 Scale Map
 1:0.000000000000000004135903062765053649088541668750000578165054346875 Scale Map
 1:0.000000000000000002067951531377527245044270833687500002890825271734375 Scale Map
 1:0.00000000000000000103397576568876362252213687500001445412635869140625 Scale Map
 1:0.0000000000000000005169878828443818112610833687500007227063179346875 Scale Map
 1:0.000000000000000000258493941422190905630541668750000361353158969140625 Scale Map
 1:0.000000000000000000129246970711105452815270833687500001806765794846875 Scale Map
 1:0.0000000000000000000646234853555527264076368750000903382897421734375 Scale Map
 1:0.0000000000000000000323117426777763702038168750000451691448710869140625 Scale Map
 1:0.0000000000000000000161558713388886851019083368750000225845724354346875 Scale Map
 1:0.0000000000000000000080779356694427250495416687500001129228621771734375 Scale Map
 1:0.0000000000000000000040389678347213522770833687500005646141108869140625 Scale Map
 1:0.00000000000000000000201948391736067626381687500002823070554346875 Scale Map
 1:0.0000000000000000000010097419586803381316908336875000014115352771734375 Scale Map
 1:0.00000000000000000000050487097934016906584687500007057676385869140625 Scale Map
 1:0.0000000000000000000002524354896700845282734375000035288381929346875 Scale Map
 1:0.000000000000000000000126217744835042264136875000017644190964846875 Scale Map
 1:0.00000000000000000000006310887241752113206875000088220954824346875 Scale Map
 1:0.0000000000000000000000315544362087605660343750000441104771121734375 Scale Map
 1:0.0000000000000000000000157772181043802830168750000220552385560869140625 Scale Map
 1:0.00000000000000000000000788860905219014150833687500001102761927804346875 Scale Map
 1:0.00000000000000000000000394430452609507250416687500005513809639021734375 Scale Map
 1:0.0000000000000000000000019721522630475362523437500002756904819510869140625 Scale Map
 1:0.0000000000000000000000009860761315237662616875000013784524097554346875 Scale Map
 1:0.000000000000000000000000493038065761883130833687500006892262048771734375 Scale Map
 1:0.000000000000000000000000246519032880941654166875000034461310243869140625 Scale Map
 1:0.000000000000000000000000123259516440472827083368750000172306551219346875 Scale Map
 1:0.000000000000000000000000061629758220236413687500008615327560969140625 Scale Map
 1:0.000000000000000000000000030814879110118206875000043076637804846875 Scale Map
 1:0.0000000000000000000000000154074395550591034375000021538318902421734375 Scale Map
 1:0.0000000000000000000000000077037197775295516875000010769159451211734375 Scale Map
 1:0.000000000000000000000000003851859888764778168750000538457972555869140625 Scale Map
 1:0.000000000000000000000000001925929944382389390833687500002692289862771734375 Scale Map
 1:0.000000000000000000000000000962964972191194687500001346144931385869140625 Scale Map
 1:0.0000000000000000000000000004814824860955973437500006730724656929346875 Scale Map
 1:0.000000000000000000000000000240741243047798687500003365362328464846875 Scale Map
 1:0.00000000000000000000000000012037062152388943437500001682681164232421734375 Scale Map
 1:0.000000000000000000000000000060185310761944716875000084134058211611734375 Scale Map
 1:0.00000000000000000000000000003009265538097235833687500004206702910555869140625 Scale Map
 1:0.00000000000000000000000000001504632769048617708336875000021033514552771734375 Scale Map
 1:0.00000000000000000000000000000752316384524308883368750000105167572763869140625 Scale Map
 1:0.00000000000000000000000000000376158192262154441668750000525837863819346875 Scale Map
 1:0.000000000000000000000000000001880790961310772234375000026291893190969140625 Scale Map
 1:0.0000000000000000000000000000009403954806553861168750000131459465954846875 Scale Map
 1:0.00000000000000000000000000000047019774032769305833687500006572973297721734375 Scale Map
 1:0.00000000000000000000000000000023509887016384652916687500003286486648860869140625 Scale Map
 1:0.00000000000000000000000000000011754943507692326458336875000016432433244346875 Scale Map
 1:0.0000000000000000000000000000000587747175384616279166875000082162166221734375 Scale Map
 1:0.00000000000000000000000000000002938735876923063648336875000041081083110869140625 Scale Map
 1:0.000000000000000000000000000000014693679384615318241668750000205405415554346875 Scale Map
 1:0.000000000000000000000000000000007346839692307659123437500001027027077771734375 Scale Map
 1:0.000000000000000000000000000000003673419846153782611687500005135135388869140625 Scale Map
 1:0.0000000000000000000000000000000018367099230768912608336875000025675676944346875 Scale Map
 1:0.00000000000000000000000000000000091835496153744563041668750000128378384721734375 Scale Map
 1:0.00000000000000000000000000000000045917748076872278166875000064189192360869140625 Scale Map
 1:0.00000000000000000000000000000000022958874038436139083368750000320945961804346875 Scale Map
 1:0.000000000000000000000000000000000114794370192180695416687500001604729809021734375 Scale Map
 1:0.00000000000000000000000000000000005739718509609034791668750000802364904510869140625 Scale Map
 1:0.00000000000000000000000000000000002869859254804517395833687500004011824522554346875 Scale Map
 1:0.00000000000000000000000000000000001434929627402258697916687500002005912261271734375 Scale Map
 1:0.00000000000000000000000000000000000717464813701129349583368750000100295613063869140625 Scale Map
 1:0.0000000000000000000000000000000000035873240685056469791668750000501478065319346875 Scale Map
 1:0.00000000000000000000000000000000000179366203425282348958336875000025073903265869140625 Scale Map
 1:0.0000000000000000000000000000000000008968310171264124479166875000012536951632771734375 Scale Map
 1:0.000000000000000000000000000000000000448415508563206223958336875000062684758163869140625 Scale Map
 1:0.0000000000000000000000000000000000002242077542816031119791668750000313423790819346875 Scale Map
 1:0.0000000000000000000000000000000000001121038771405015598958336875000015671189540969140625 Scale Map
 1:0.0000000000000000000000000000000000000560519385702507799479166875000078355947720869140625 Scale Map
 1:0.0000000000000000000000000000000000000280259692851253899739583368750000391779738604346875 Scale Map
 1:0.00000000000000000000000000000000000001401298464256269498695833687500001958898693021734375 Scale Map
 1:0.00000000000000000000000000000000000000700649232128134749439583368750000979449346510869140625 Scale Map
 1:0.000000000000000000000000000000000000003503246160640673747197916687500004897246732554346875 Scale Map
 1:0.000000000000000000000000000000000000001751623080320336873747197916687500002448623366271734375 Scale Map
 1:0.000000000000000000000000000000000000000875811540160168374719791668750000122431168313869140625 Scale Map
 1:0.00000000000000000000000000000000000000043790577008008418747197916687500006121558415771734375 Scale Map
 1:0.0000000000000000000000000000000000000002189528850400420937471979166875000030607792078869140625 Scale Map
 1:0.000000000000000000000000000000000000000109476442520021046874719791668750000153038960394346875 Scale Map
 1:0.00547382212600105234374719791668750000765194801971734375 Scale Map
 1:0.0027369110630005261718747197916687500003825974009869140625 Scale Map
 1:0.00136845553150026308833687471979166875000019129870049346875 Scale Map
 1:0.0006842277657501315441668747197916687500009564935024869140625 Scale Map
 1:0.0003421138828750657720833687471979166875000047824675124346875 Scale Map
 1:0.000171056941437532886166874719791668750000239123375621734375 Scale Map
 1:0.008552847071876644334374719791668750000119561687810869140625 Scale Map
 1:0.00427642353593832216874719791668750000597808439054346875 Scale Map
 1:0.002138211767969161083368747197916687500002989042195271734375 Scale Map
 1:0.00106910588398455544166874719791668750000149452109763869140625 Scale Map
 1:0.005345529419922777208336874719791668750000747260548819346875 Scale Map
 1:0.002672764709961388616687471979166875000037363027440969140625 Scale Map
 1:0.001336382354980694308336874719791668750000186815137204846875 Scale Map
 1:0.000668191177490347164166874719791668750000934075686024346875 Scale Map
 1:0.0003340955887451735824166874719791668750000467037843011734375 Scale




Scale 1:25,000

CONTIGUOUS INTERNAL BOUNDARIES
Supplementary Contours at 5 metres

Projection: Universal Transverse Mercator
 Datum: Everest
 Unit of Measurement: Metres
 Contour Interval: 5 metres
 Horizontal Accuracy: ± 1:50,000
 Vertical Accuracy: ± 1:25,000
 Date of Survey: 1987
 Date of Publication: 1988
 Scale: 1:25,000
 Contour Interval: 5 metres
 Horizontal Accuracy: ± 1:50,000
 Vertical Accuracy: ± 1:25,000

1. 1st class road, 2nd class road, 3rd class road, 4th class road, 5th class road, 6th class road, 7th class road, 8th class road, 9th class road, 10th class road
 2. 1st class road, 2nd class road, 3rd class road, 4th class road, 5th class road, 6th class road, 7th class road, 8th class road, 9th class road, 10th class road
 3. 1st class road, 2nd class road, 3rd class road, 4th class road, 5th class road, 6th class road, 7th class road, 8th class road, 9th class road, 10th class road
 4. 1st class road, 2nd class road, 3rd class road, 4th class road, 5th class road, 6th class road, 7th class road, 8th class road, 9th class road, 10th class road
 5. 1st class road, 2nd class road, 3rd class road, 4th class road, 5th class road, 6th class road, 7th class road, 8th class road, 9th class road, 10th class road




ABBREVIATION FOR PUBLIC BUILDINGS


1	Post Office
2	Police Station
3	Government Office
4	Public Office
5	Public Office
6	Public Office
7	Public Office
8	Public Office
9	Public Office
10	Public Office
11	Public Office
12	Public Office
13	Public Office
14	Public Office
15	Public Office
16	Public Office
17	Public Office
18	Public Office
19	Public Office
20	Public Office
21	Public Office
22	Public Office
23	Public Office
24	Public Office
25	Public Office
26	Public Office
27	Public Office
28	Public Office
29	Public Office
30	Public Office
31	Public Office
32	Public Office
33	Public Office
34	Public Office
35	Public Office
36	Public Office
37	Public Office
38	Public Office
39	Public Office
40	Public Office
41	Public Office
42	Public Office
43	Public Office
44	Public Office
45	Public Office
46	Public Office
47	Public Office
48	Public Office
49	Public Office
50	Public Office
51	Public Office
52	Public Office
53	Public Office
54	Public Office
55	Public Office
56	Public Office
57	Public Office
58	Public Office
59	Public Office
60	Public Office
61	Public Office
62	Public Office
63	Public Office
64	Public Office
65	Public Office
66	Public Office
67	Public Office
68	Public Office
69	Public Office
70	Public Office
71	Public Office
72	Public Office
73	Public Office
74	Public Office
75	Public Office
76	Public Office
77	Public Office
78	Public Office
79	Public Office
80	Public Office
81	Public Office
82	Public Office
83	Public Office
84	Public Office
85	Public Office
86	Public Office
87	Public Office
88	Public Office
89	Public Office
90	Public Office
91	Public Office
92	Public Office
93	Public Office
94	Public Office
95	Public Office
96	Public Office
97	Public Office
98	Public Office
99	Public Office
100	Public Office

INDEX TO ADJOINING SHEETS

098-01	098-02	098-03	098-04
098-05	098-06	098-07	098-08



The information on this map was derived from the Survey Department of Nepal and the Survey Department of India. The Survey Department of Nepal is responsible for the accuracy of the information on this map. The Survey Department of India is responsible for the accuracy of the information on this map.



Legend

- 1: Road
- 2: Canal
- 3: Railway
- 4: River
- 5: Stream
- 6: Pond
- 7: Dam
- 8: Spring
- 9: Well
- 10: Mine
- 11: Quarry
- 12: Embankment
- 13: Trench
- 14: Barrage
- 15: Railway Station
- 16: Bus Station
- 17: School
- 18: Temple
- 19: Shrine
- 20: Monument
- 21: Steeple
- 22: Church
- 23: Mosque
- 24: Cemetery
- 25: Fort
- 26: Castle
- 27: Tower
- 28: Beacon
- 29: Mast
- 30: Light
- 31: Radar
- 32: Tower
- 33: Mast
- 34: Light
- 35: Radar
- 36: Tower
- 37: Mast
- 38: Light
- 39: Radar
- 40: Tower
- 41: Mast
- 42: Light
- 43: Radar
- 44: Tower
- 45: Mast
- 46: Light
- 47: Radar
- 48: Tower
- 49: Mast
- 50: Light
- 51: Radar
- 52: Tower
- 53: Mast
- 54: Light
- 55: Radar
- 56: Tower
- 57: Mast
- 58: Light
- 59: Radar
- 60: Tower
- 61: Mast
- 62: Light
- 63: Radar
- 64: Tower
- 65: Mast
- 66: Light
- 67: Radar
- 68: Tower
- 69: Mast
- 70: Light
- 71: Radar
- 72: Tower
- 73: Mast
- 74: Light
- 75: Radar
- 76: Tower
- 77: Mast
- 78: Light
- 79: Radar
- 80: Tower
- 81: Mast
- 82: Light
- 83: Radar
- 84: Tower
- 85: Mast
- 86: Light
- 87: Radar
- 88: Tower
- 89: Mast
- 90: Light
- 91: Radar
- 92: Tower
- 93: Mast
- 94: Light
- 95: Radar
- 96: Tower
- 97: Mast
- 98: Light
- 99: Radar
- 100: Tower

Scale 1:25,000

CONTOUR INTERVAL: 5 METERS
Supplementary Contours at 1 Meter

PROLEGATION GUIDE

1. Contour Interval: 5 METERS
 2. Contour Interval: 10 METERS
 3. Contour Interval: 20 METERS
 4. Contour Interval: 50 METERS
 5. Contour Interval: 100 METERS
 6. Contour Interval: 200 METERS
 7. Contour Interval: 500 METERS
 8. Contour Interval: 1000 METERS

PROLEGATION GUIDE

Symbol	Description
1	Contour Interval: 5 METERS
2	Contour Interval: 10 METERS
3	Contour Interval: 20 METERS
4	Contour Interval: 50 METERS
5	Contour Interval: 100 METERS
6	Contour Interval: 200 METERS
7	Contour Interval: 500 METERS
8	Contour Interval: 1000 METERS

INDEX TO JOINTING SHEETS

Sheet No.	Coordinates	Scale
097-15	85° 16'	1:25,000
098-01	86° 01'	1:25,000
098-05	86° 46'	1:25,000
099-01	87° 31'	1:25,000



This work was carried out by the Survey Department of the Government of Nepal, under the technical assistance of JICA. The map is prepared by the Survey Department of the Government of Nepal, under the technical assistance of JICA.

