

Scale 1:25,000

CONTOUR INTERVAL 10 METRES
Supplementary Contours at 5 metres

PRODUCTION INFORMATION

Author: Ministry of Land Management, Urban Planning and Construction, Nepal
 Date of Publication: 1991
 Scale: 1:25,000
 Projection: UTM
 Datum: Everest
 Contour Interval: 10 metres
 Supplementary Contours: 5 metres

ABBREVIATION FOR PUBLIC BUILDINGS

1	Public Office
2	Government Office
3	Government School
4	Government Hospital
5	Government Post Office
6	Government Station
7	Government Warehouse
8	Government Workshop
9	Government Workshop
10	Government Workshop
11	Government Workshop
12	Government Workshop
13	Government Workshop
14	Government Workshop
15	Government Workshop
16	Government Workshop
17	Government Workshop
18	Government Workshop
19	Government Workshop
20	Government Workshop
21	Government Workshop
22	Government Workshop
23	Government Workshop
24	Government Workshop
25	Government Workshop
26	Government Workshop
27	Government Workshop
28	Government Workshop
29	Government Workshop
30	Government Workshop
31	Government Workshop
32	Government Workshop
33	Government Workshop
34	Government Workshop
35	Government Workshop
36	Government Workshop
37	Government Workshop
38	Government Workshop
39	Government Workshop
40	Government Workshop
41	Government Workshop
42	Government Workshop
43	Government Workshop
44	Government Workshop
45	Government Workshop
46	Government Workshop
47	Government Workshop
48	Government Workshop
49	Government Workshop
50	Government Workshop

PROGNOSTICATION GUIDE

1	1 in 10 Year
2	1 in 20 Year
3	1 in 50 Year
4	1 in 100 Year
5	1 in 200 Year
6	1 in 500 Year
7	1 in 1000 Year
8	1 in 2000 Year
9	1 in 5000 Year
10	1 in 10000 Year

INDEX TO ADJOINING SHEETS

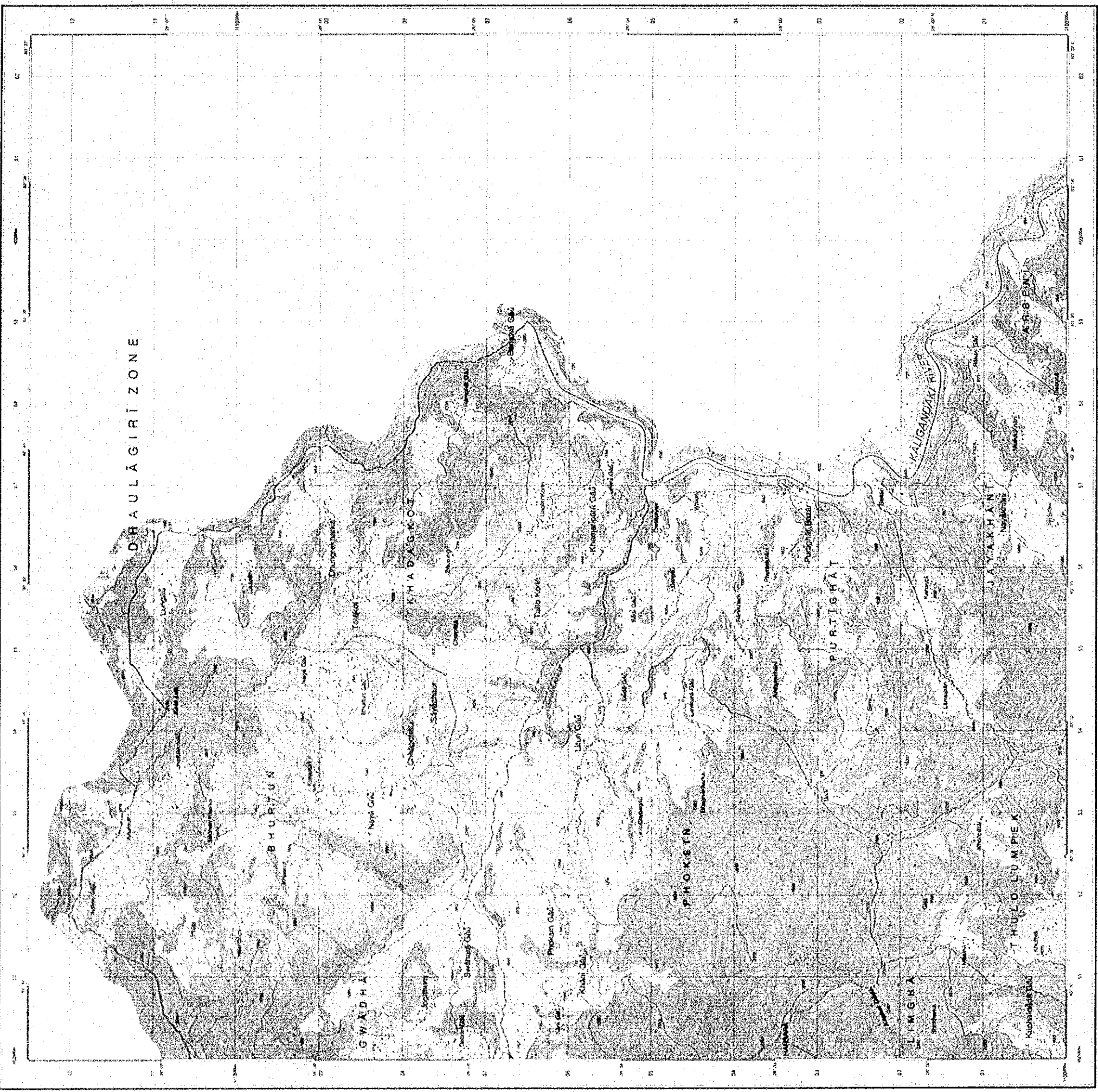
092-10	092-11	092-12
092-14	092-15	092-16
092-07	092-08	092-09

ADMINISTRATIVE INDEX

1	Province
2	District
3	Thana
4	Ward
5	Local Level
6	Local Level
7	Local Level
8	Local Level
9	Local Level
10	Local Level
11	Local Level
12	Local Level
13	Local Level
14	Local Level
15	Local Level
16	Local Level
17	Local Level
18	Local Level
19	Local Level
20	Local Level
21	Local Level
22	Local Level
23	Local Level
24	Local Level
25	Local Level
26	Local Level
27	Local Level
28	Local Level
29	Local Level
30	Local Level
31	Local Level
32	Local Level
33	Local Level
34	Local Level
35	Local Level
36	Local Level
37	Local Level
38	Local Level
39	Local Level
40	Local Level
41	Local Level
42	Local Level
43	Local Level
44	Local Level
45	Local Level
46	Local Level
47	Local Level
48	Local Level
49	Local Level
50	Local Level



This map was prepared under the Survey Department A.S.G. of Nepal and the Survey Department Agency under the National Geospatial Programme of the Ministry of Land Management, Urban Planning and Construction, Nepal.



Source: Department, S.M.S., of Nepal Army (Phoksin)

Scale 1:25,000

CONTOUR INTERVAL: 5 METERS
Secondary Contours at 2 METERS

Name: Phoksin, District: Dhawalagiri
 Date of Survey: 1981
 Scale: 1:25,000
 Contour Interval: 5 Meters
 Projection: UTM
 Zone: 48N
 Datum: Everest
 Spheroid: Everest
 Semi-Major Axis: 6378137 Meters
 Semi-Minor Axis: 6356755 Meters
 Flattening: 1/298
 False Easting: 500000 Meters
 False Northing: 10000000 Meters
 UTM Zone Number: 48N
 UTM Zone Letter: N
 UTM Zone Easting: 500000 Meters
 UTM Zone Northing: 10000000 Meters




This map was prepared under the Survey Department, Nepal Army, under the supervision of the Joint India-Government of Nepal Surveying Agency (JIGNA).
 The map is a reproduction of the original map and is not to be used for any other purpose without the permission of the Survey Department, Nepal Army.

Symbol	Description
—	1st Class Road
- - -	2nd Class Road
—+—	3rd Class Road
—x—	4th Class Road
—o—	5th Class Road
—	6th Class Road
—	7th Class Road
—	8th Class Road
—	9th Class Road
—	10th Class Road
—	11th Class Road
—	12th Class Road
—	13th Class Road
—	14th Class Road
—	15th Class Road
—	16th Class Road
—	17th Class Road
—	18th Class Road
—	19th Class Road
—	20th Class Road
—	21st Class Road
—	22nd Class Road
—	23rd Class Road
—	24th Class Road
—	25th Class Road
—	26th Class Road
—	27th Class Road
—	28th Class Road
—	29th Class Road
—	30th Class Road
—	31st Class Road
—	32nd Class Road
—	33rd Class Road
—	34th Class Road
—	35th Class Road
—	36th Class Road
—	37th Class Road
—	38th Class Road
—	39th Class Road
—	40th Class Road
—	41st Class Road
—	42nd Class Road
—	43rd Class Road
—	44th Class Road
—	45th Class Road
—	46th Class Road
—	47th Class Road
—	48th Class Road
—	49th Class Road
—	50th Class Road
—	51st Class Road
—	52nd Class Road
—	53rd Class Road
—	54th Class Road
—	55th Class Road
—	56th Class Road
—	57th Class Road
—	58th Class Road
—	59th Class Road
—	60th Class Road
—	61st Class Road
—	62nd Class Road
—	63rd Class Road
—	64th Class Road
—	65th Class Road
—	66th Class Road
—	67th Class Road
—	68th Class Road
—	69th Class Road
—	70th Class Road
—	71st Class Road
—	72nd Class Road
—	73rd Class Road
—	74th Class Road
—	75th Class Road
—	76th Class Road
—	77th Class Road
—	78th Class Road
—	79th Class Road
—	80th Class Road
—	81st Class Road
—	82nd Class Road
—	83rd Class Road
—	84th Class Road
—	85th Class Road
—	86th Class Road
—	87th Class Road
—	88th Class Road
—	89th Class Road
—	90th Class Road
—	91st Class Road
—	92nd Class Road
—	93rd Class Road
—	94th Class Road
—	95th Class Road
—	96th Class Road
—	97th Class Road
—	98th Class Road
—	99th Class Road
—	100th Class Road




ABBREVIATION FOR PUBLIC BUILDINGS

1	Public Office
2	Government Office
3	Police Station
4	Post Office
5	Religious Building
6	Public Building
7	Public Building
8	Public Building
9	Public Building
10	Public Building
11	Public Building
12	Public Building
13	Public Building
14	Public Building
15	Public Building
16	Public Building
17	Public Building
18	Public Building
19	Public Building
20	Public Building
21	Public Building
22	Public Building
23	Public Building
24	Public Building
25	Public Building
26	Public Building
27	Public Building
28	Public Building
29	Public Building
30	Public Building
31	Public Building
32	Public Building
33	Public Building
34	Public Building
35	Public Building
36	Public Building
37	Public Building
38	Public Building
39	Public Building
40	Public Building
41	Public Building
42	Public Building
43	Public Building
44	Public Building
45	Public Building
46	Public Building
47	Public Building
48	Public Building
49	Public Building
50	Public Building
51	Public Building
52	Public Building
53	Public Building
54	Public Building
55	Public Building
56	Public Building
57	Public Building
58	Public Building
59	Public Building
60	Public Building
61	Public Building
62	Public Building
63	Public Building
64	Public Building
65	Public Building
66	Public Building
67	Public Building
68	Public Building
69	Public Building
70	Public Building
71	Public Building
72	Public Building
73	Public Building
74	Public Building
75	Public Building
76	Public Building
77	Public Building
78	Public Building
79	Public Building
80	Public Building
81	Public Building
82	Public Building
83	Public Building
84	Public Building
85	Public Building
86	Public Building
87	Public Building
88	Public Building
89	Public Building
90	Public Building
91	Public Building
92	Public Building
93	Public Building
94	Public Building
95	Public Building
96	Public Building
97	Public Building
98	Public Building
99	Public Building
100	Public Building



KEY TO ADJOINING SHEETS

093-12	093-13	093-14
093-15	093-16	093-17
093-18	093-19	093-20
093-21	093-22	093-23
093-24	093-25	093-26
093-27	093-28	093-29
093-30	093-31	093-32
093-33	093-34	093-35
093-36	093-37	093-38
093-39	093-40	093-41
093-42	093-43	093-44
093-45	093-46	093-47
093-48	093-49	093-50
093-51	093-52	093-53
093-54	093-55	093-56
093-57	093-58	093-59
093-60	093-61	093-62
093-63	093-64	093-65
093-66	093-67	093-68
093-69	093-70	093-71
093-72	093-73	093-74
093-75	093-76	093-77
093-78	093-79	093-80
093-81	093-82	093-83
093-84	093-85	093-86
093-87	093-88	093-89
093-90	093-91	093-92
093-93	093-94	093-95
093-96	093-97	093-98
093-99	093-100	




Survey Department, S.M.S. of Nepal, First Edition 1983

Scale 1:25,000

CONTOUR INTERVAL: 10 METRES
Supplementary Contour: at 5 metres

Approved: Minister, Land Management, Urban Development and Construction, Government of Nepal
 Prepared by: Survey Department, S.M.S. of Nepal
 Date: 1983

1:1000 Scale Map
 1:25,000 Scale Map
 1:50,000 Scale Map
 1:100,000 Scale Map
 1:200,000 Scale Map
 1:500,000 Scale Map
 1:1,000,000 Scale Map



JICA
 JAPAN INTERNATIONAL
 COOPERATION AGENCY

This map was prepared under the Survey Department, S.M.S. of Nepal, and the Survey Department, S.M.S. of Nepal, and the Survey Department, S.M.S. of Nepal.

1.1m	1:1000 Scale Map	1.1m	1:1000 Scale Map
2.5m	1:2500 Scale Map	2.5m	1:2500 Scale Map
5m	1:5000 Scale Map	5m	1:5000 Scale Map
10m	1:10000 Scale Map	10m	1:10000 Scale Map
20m	1:20000 Scale Map	20m	1:20000 Scale Map
50m	1:50000 Scale Map	50m	1:50000 Scale Map
100m	1:100000 Scale Map	100m	1:100000 Scale Map
200m	1:200000 Scale Map	200m	1:200000 Scale Map
500m	1:500000 Scale Map	500m	1:500000 Scale Map
1000m	1:1000000 Scale Map	1000m	1:1000000 Scale Map



ASSOCIATION FOR PUBLIC BELONGS

1	Public Belongs
2	Public Belongs
3	Public Belongs
4	Public Belongs
5	Public Belongs
6	Public Belongs
7	Public Belongs
8	Public Belongs
9	Public Belongs
10	Public Belongs

PRONUNCIATION GUIDE

1	Public Belongs
2	Public Belongs
3	Public Belongs
4	Public Belongs
5	Public Belongs
6	Public Belongs
7	Public Belongs
8	Public Belongs
9	Public Belongs
10	Public Belongs

INDEX TO ADJOINING SHEETS

21116	21117	21118
21119	21120	21121

ADMINISTRATIVE INDEX

1	Public Belongs
2	Public Belongs
3	Public Belongs
4	Public Belongs
5	Public Belongs
6	Public Belongs
7	Public Belongs
8	Public Belongs
9	Public Belongs
10	Public Belongs

