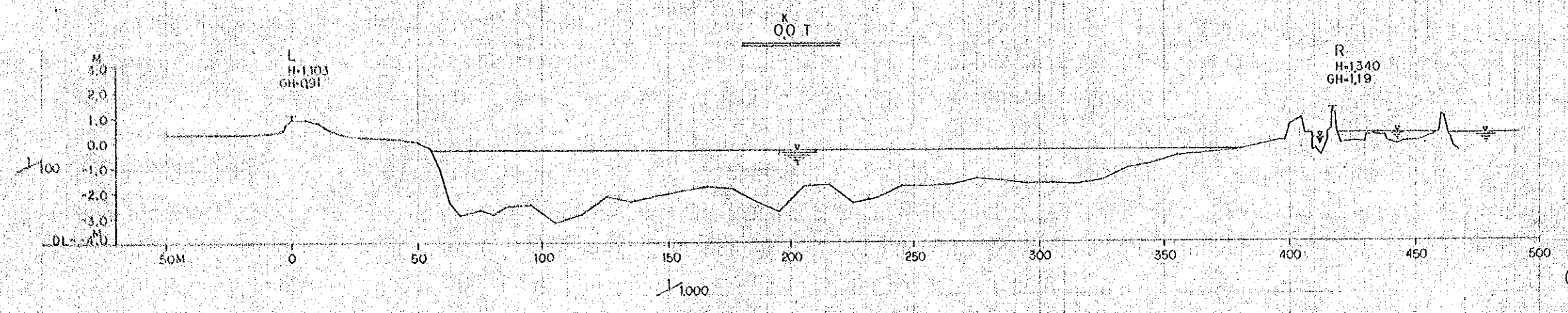
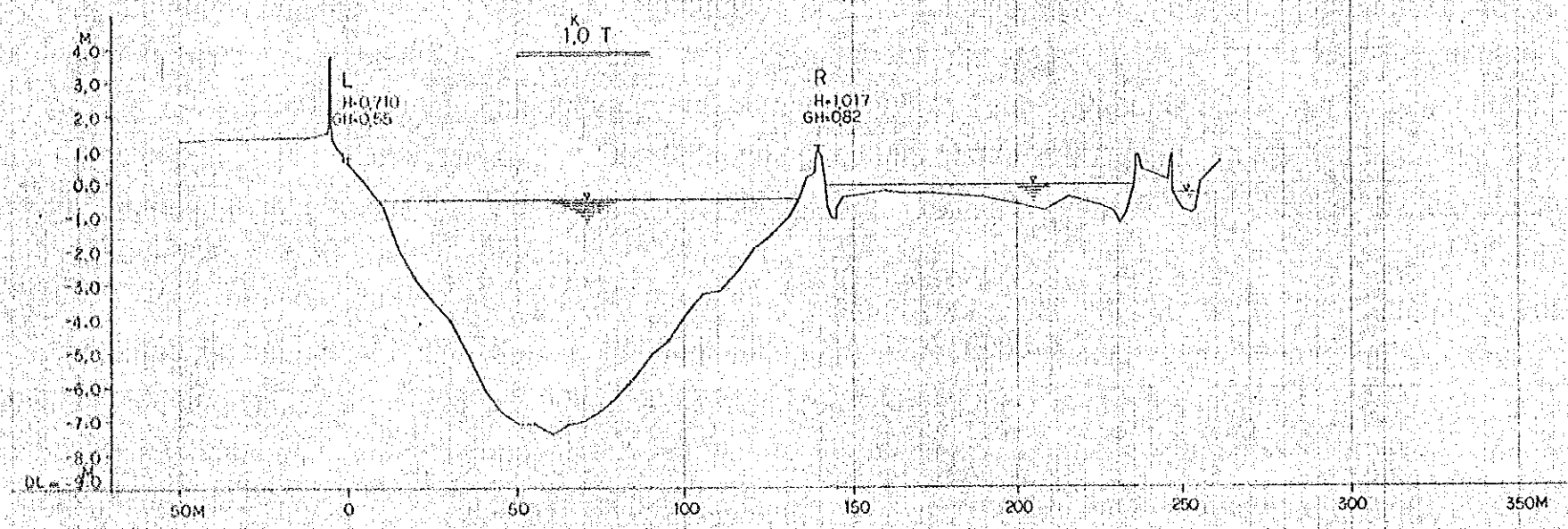
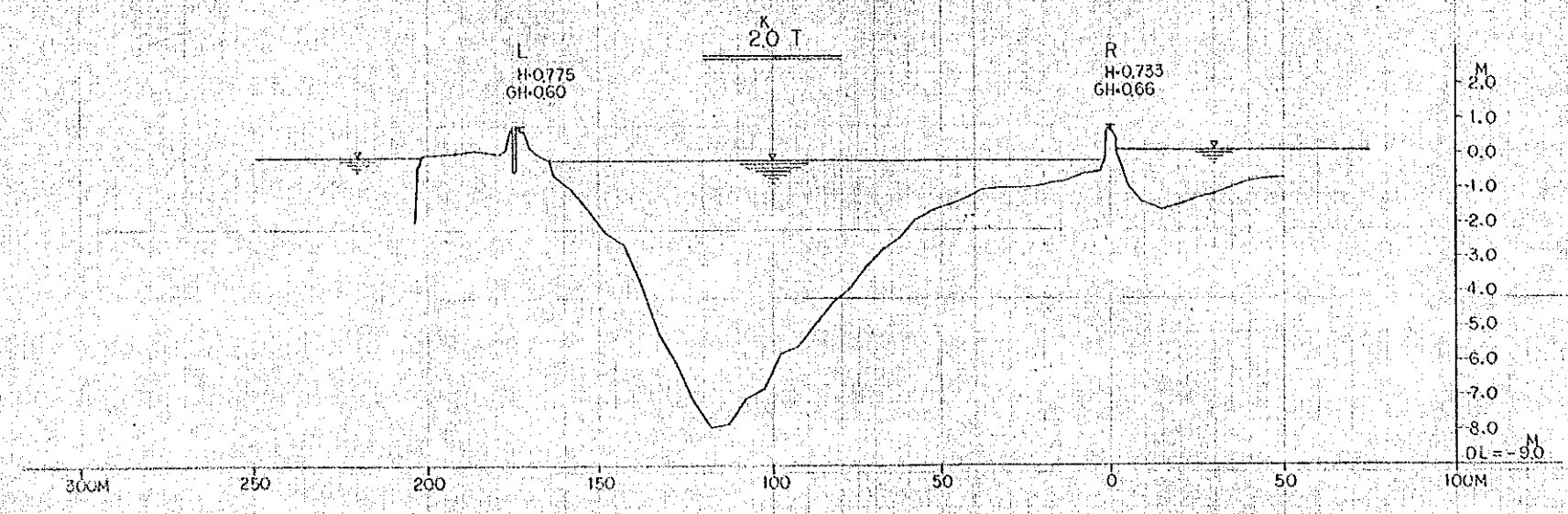
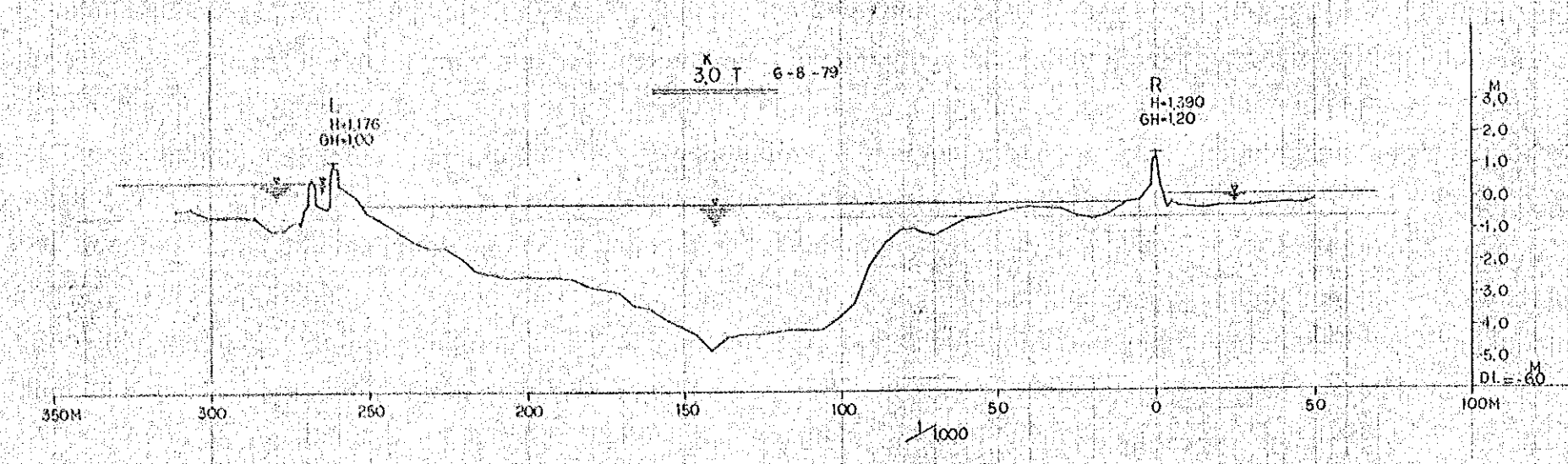
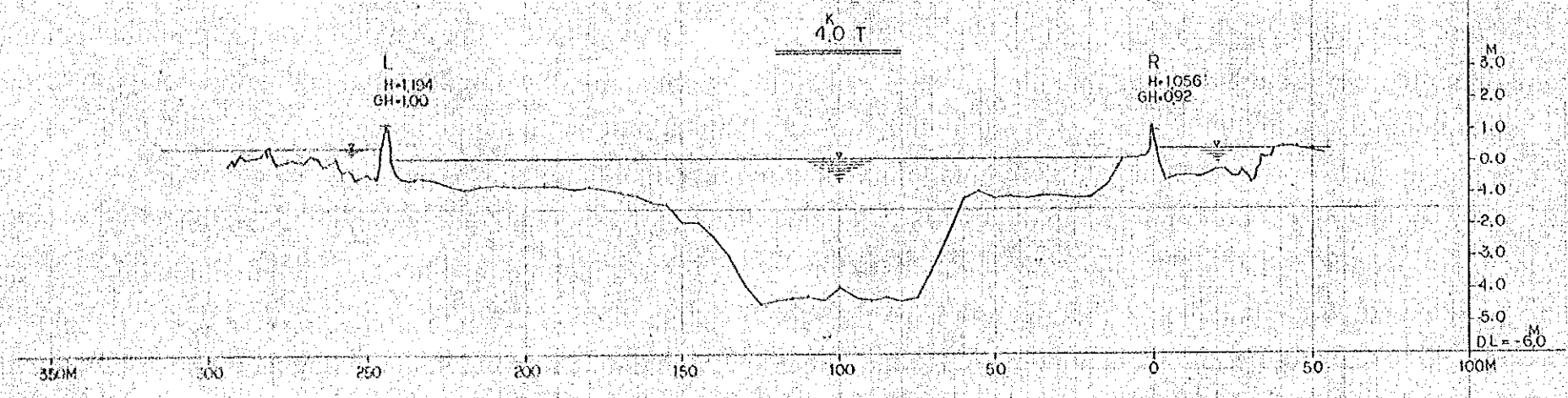
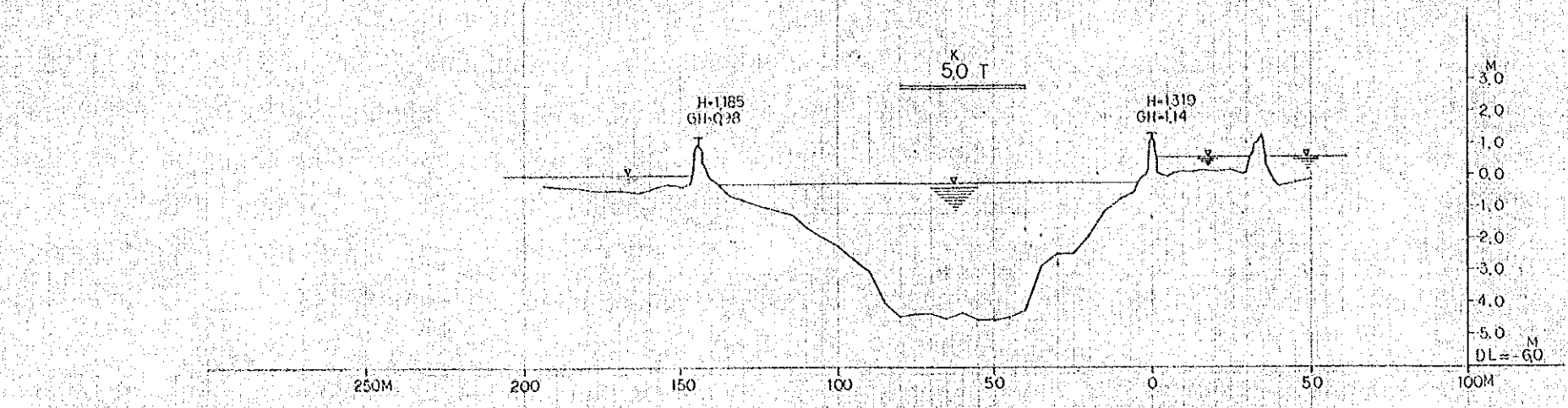
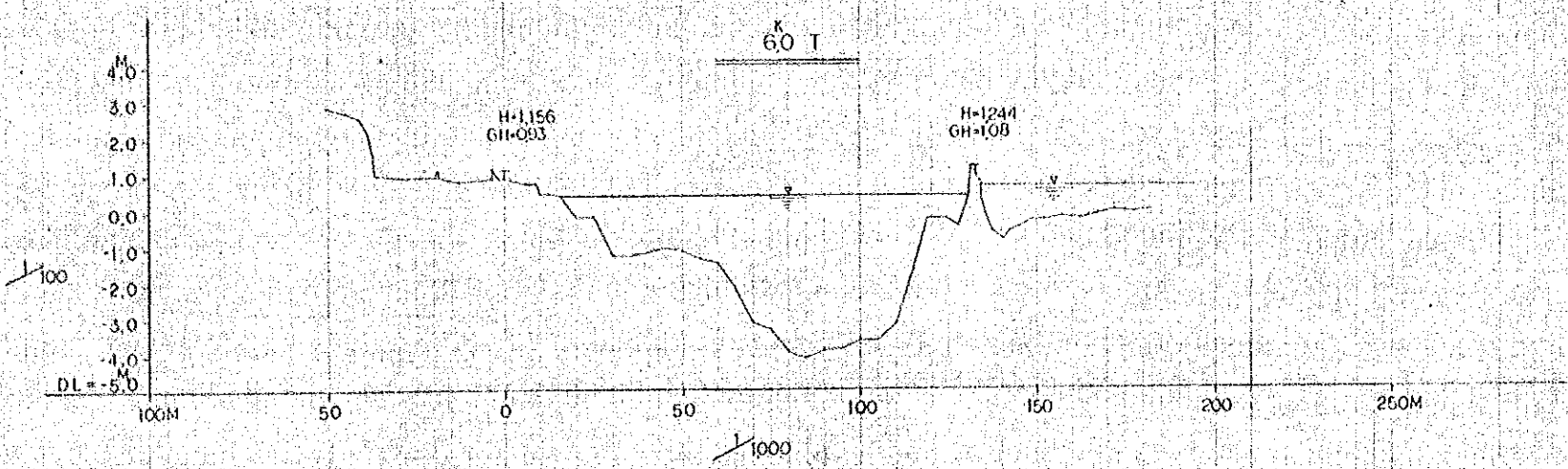
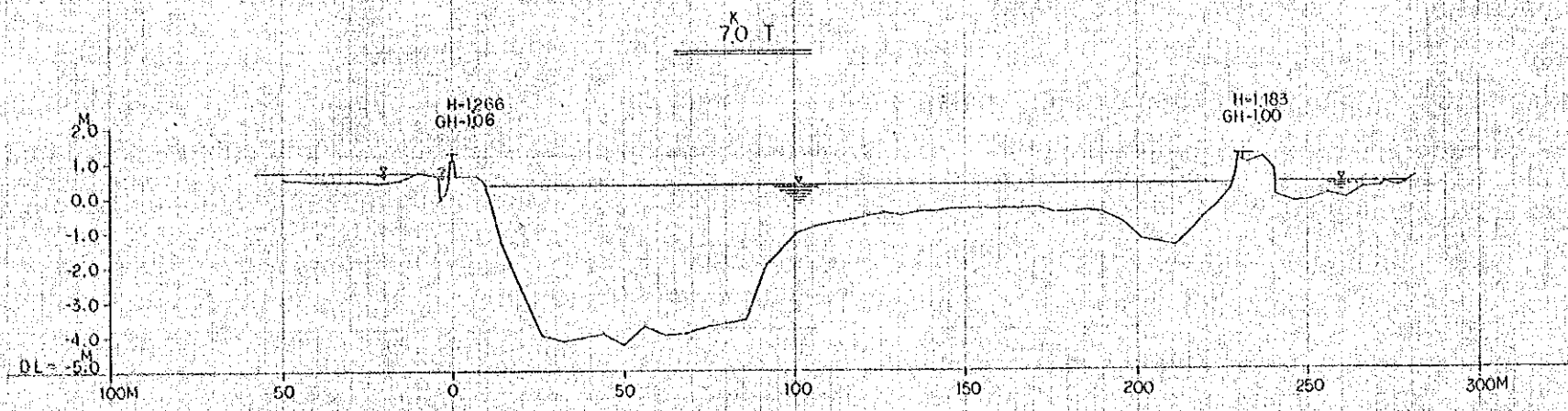
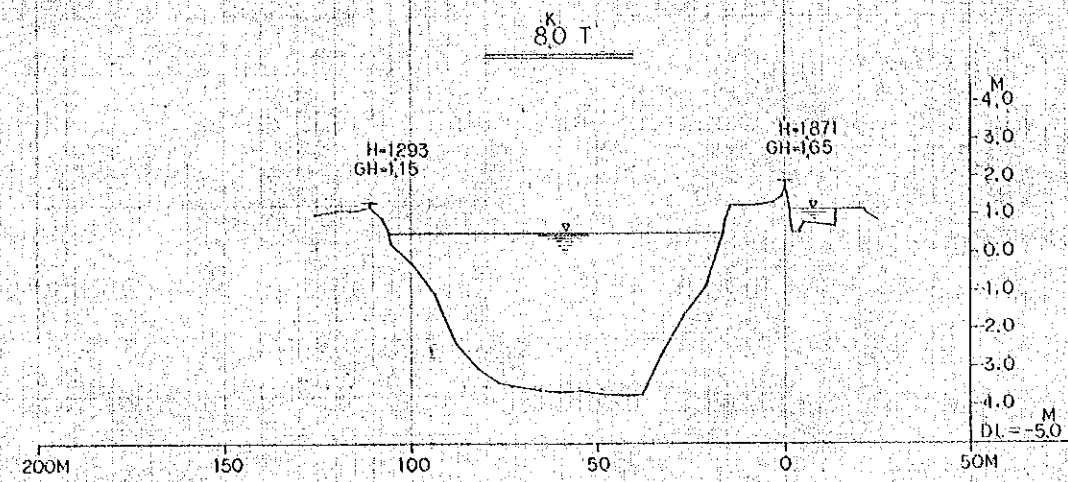


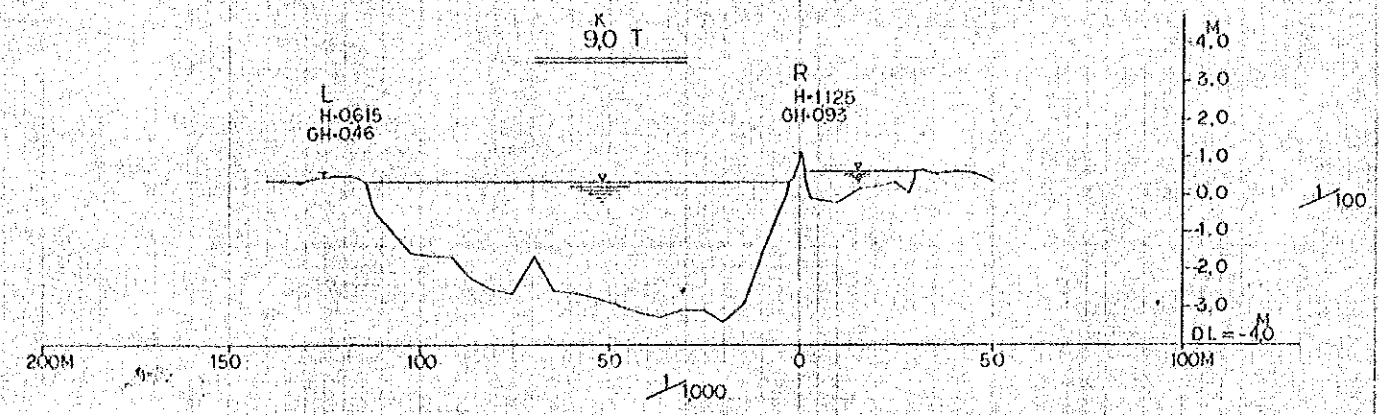
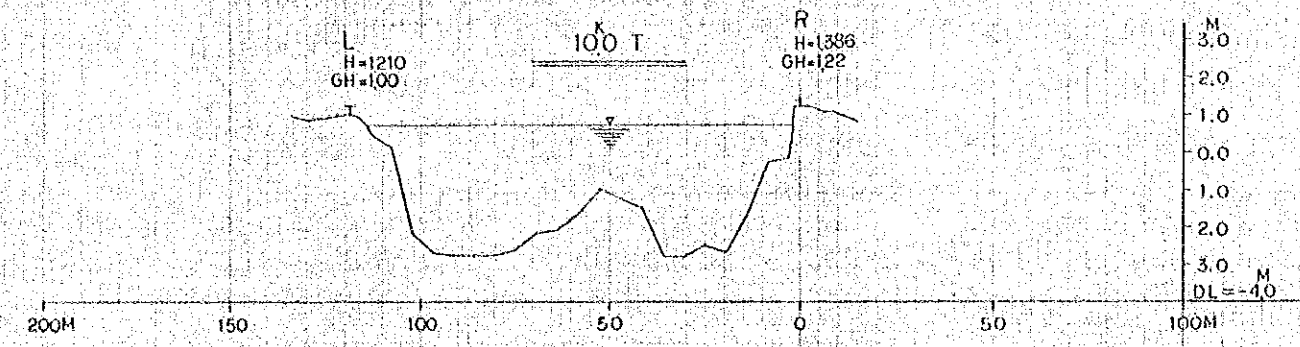
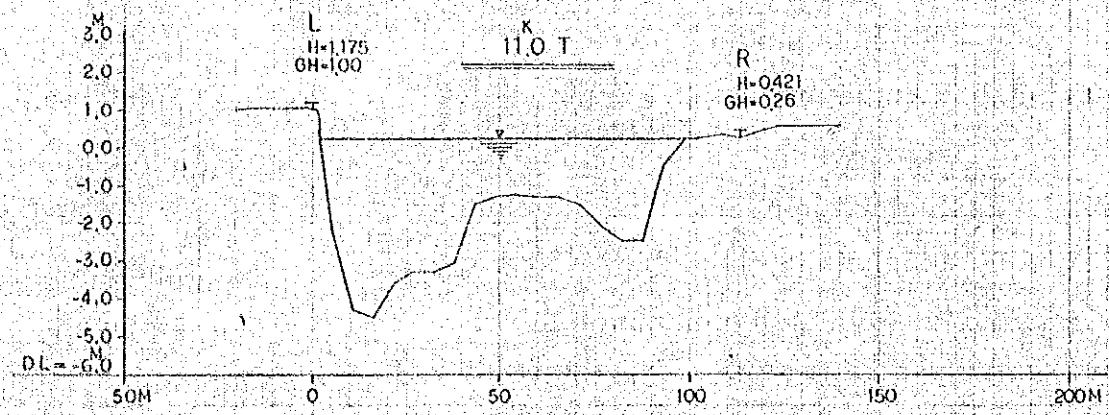
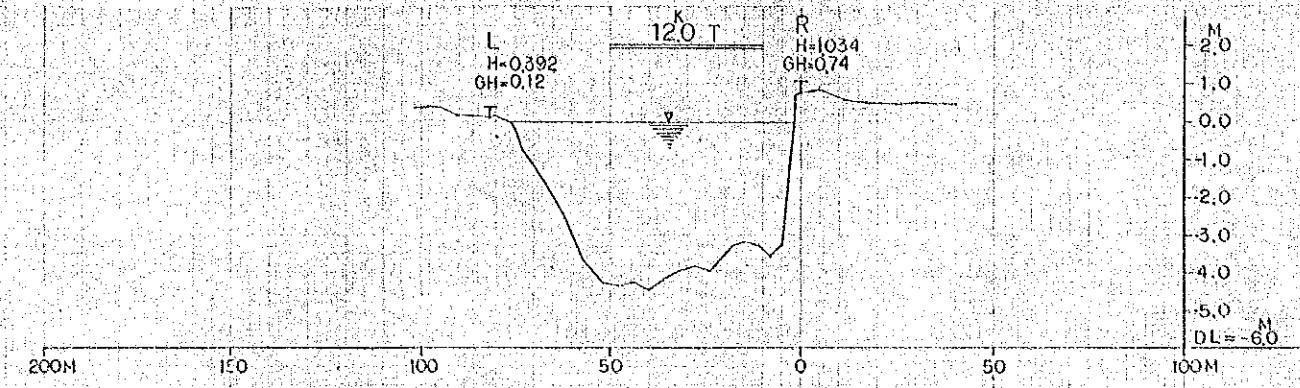
TALLO RIVER

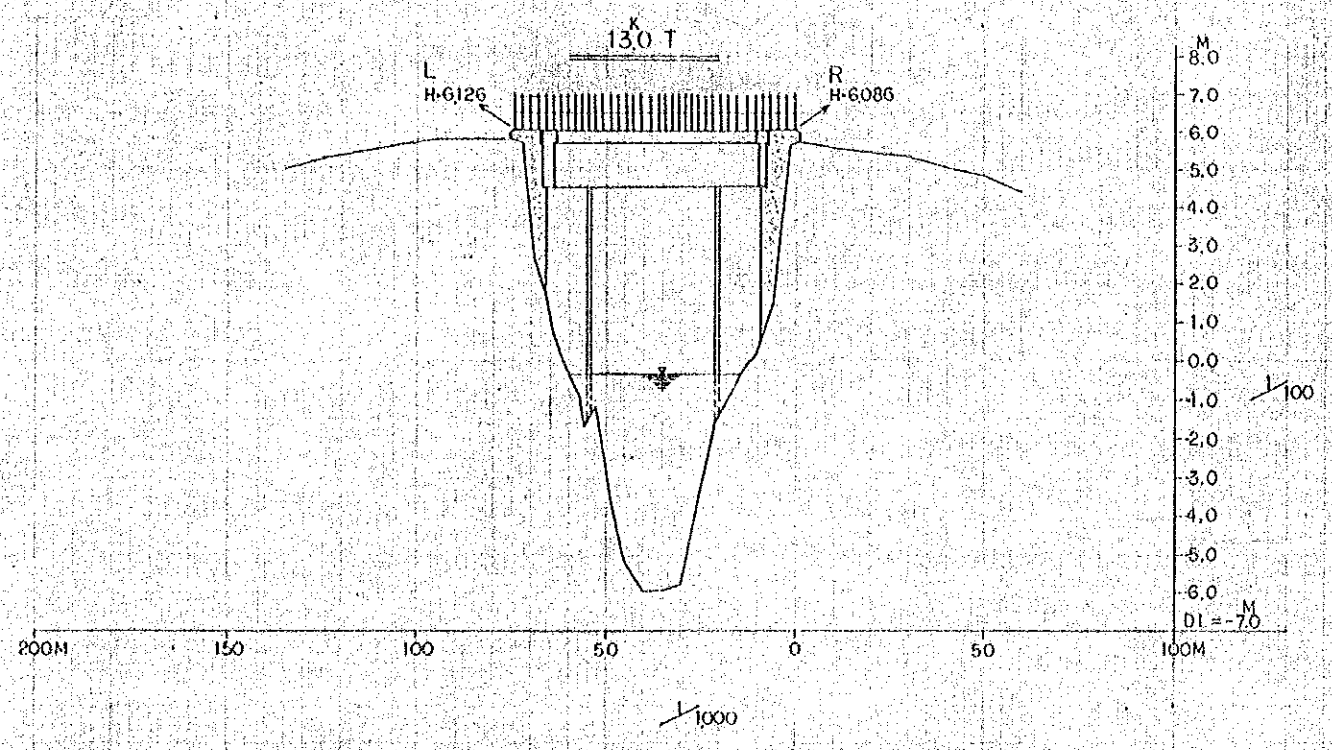
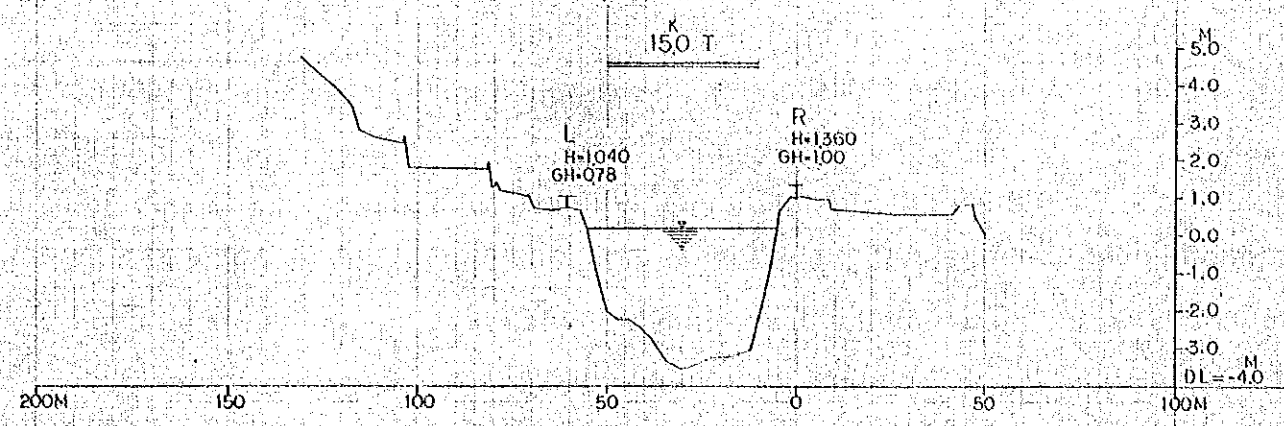
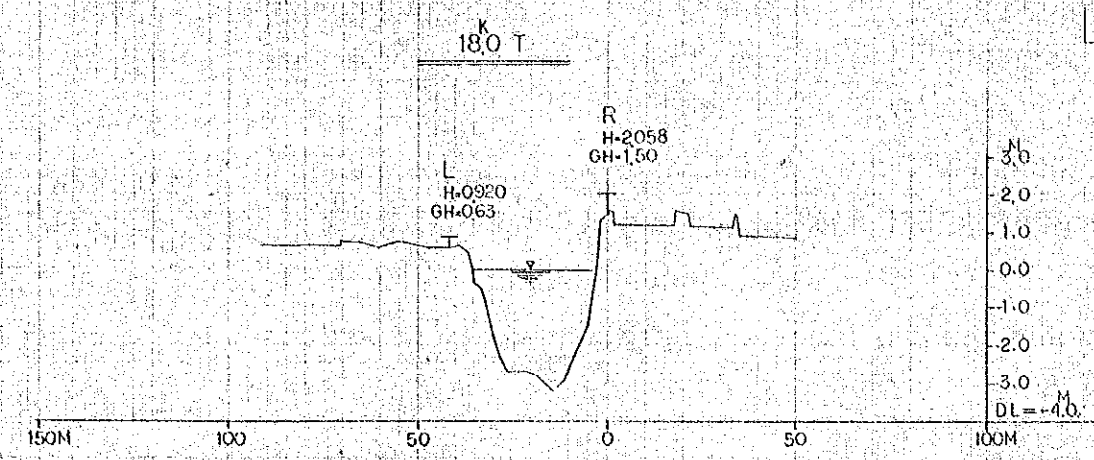
NO. 0.0-20





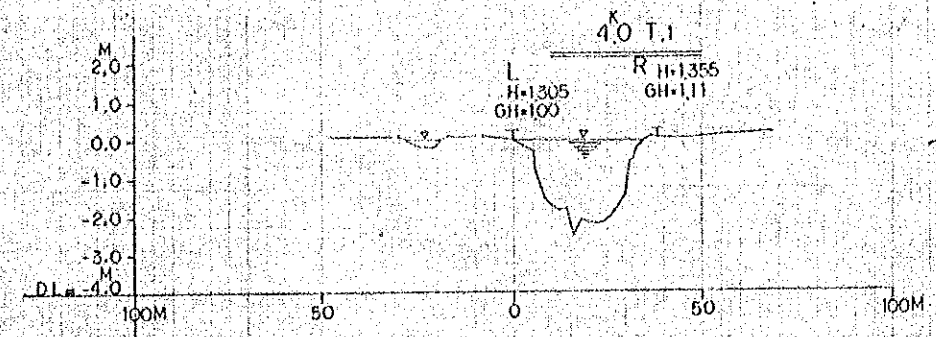
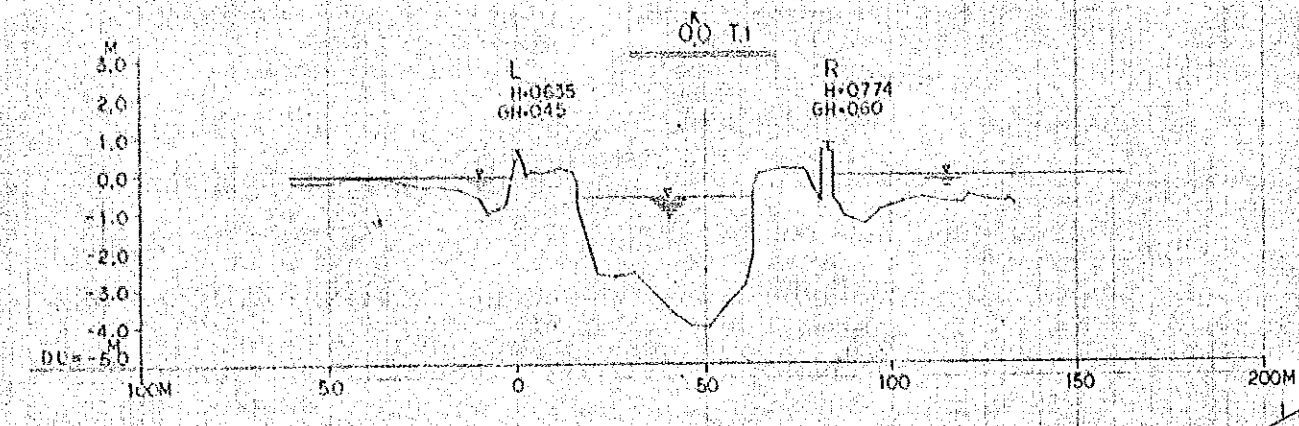
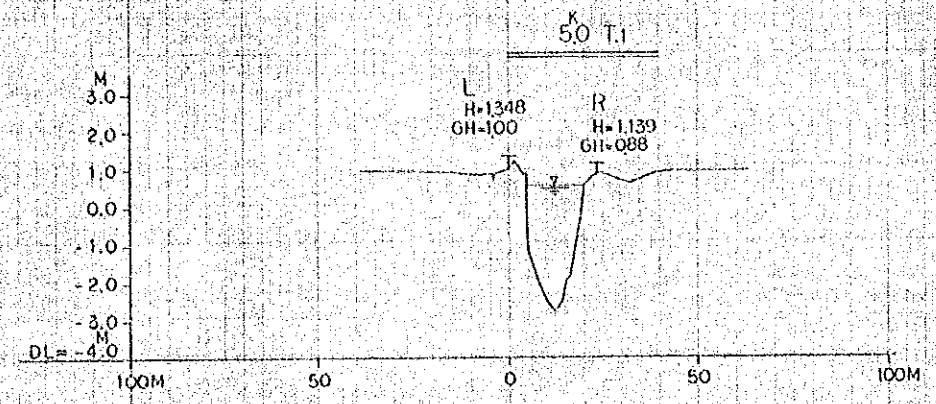
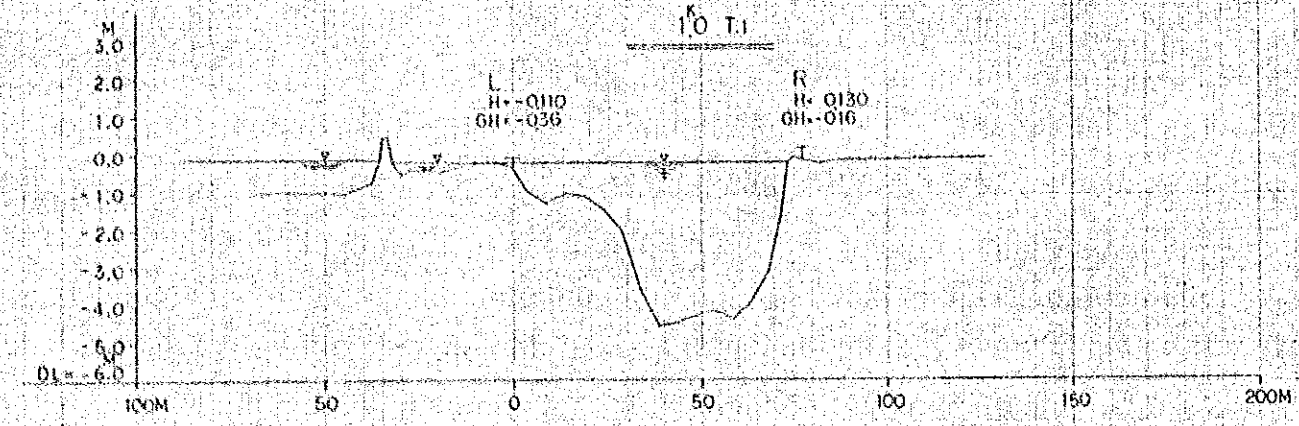
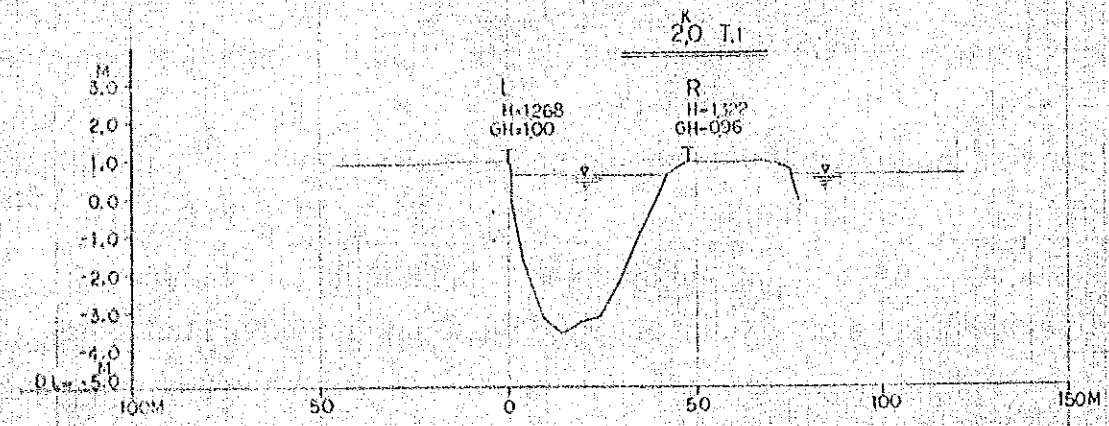
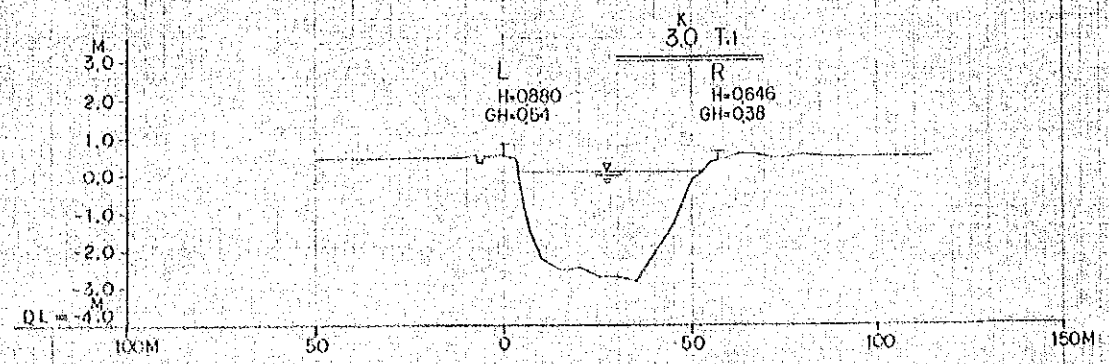






TALLO RIVER

T.I. NO 10-50



LONGITUDINAL PROFILE OF OLD JENEBERANG RIVER

