


## 9. カンパラ市道路台帳



28-Oct-93

KCC  
ROAD  
INVENTOR

*road name sort*

road	name	from	to	length
201	ACCACIA AVENUE	KITANTE ROAD	KIRA ROAD	1.733
101	ACCESS ROAD 1	JINJA ROUNDABOUT	BYPASS ROUNDABOUT	0.172
573	ACCESS ROAD 2	CORPORATION ROAD	CIRCULAR ROAD	
805	AIRSTRIIP ROAD	KATALIMA ROAD 1	NAGURU POLICE AIRSTRIIP	0.707
301	AKI BUA ROAD	NAKASERO HILL ROAD	NAKASERO HILL ROAD	0.911
118	ALBERT COOK ROAD	NAMIREMBE ROAD	NATETE ROAD 1	0.645
303	ALLEN ROAD	NAMIREMBE ROAD	NAKIVUBO ROAD	0.451
304	ARCHER LANE	ARCHER ROAD	?	0.228
305	ARCHER ROAD	JINJA ROAD 1	UPPER KOLOLO TERRACE	0.486
820	ARMY ROAD			0.000
815	BAKA CLOSE	TANKHILL ROAD	close	0.000
306	BAKER ROAD	SIAD BARRE AVENUE	NEHRU AVENUE	
825	BALIKUDEMBE ROAD			
307	BALINTUMA ROAD	MUTESA 1 ROAD	SENTEMA ROAD	0.976
839	BALO ROAD	UCB RISE	LUKULI ROAD 3	0.570
309	BANDA ROAD	?	?	
822	BANDALI CLOSE			0.000
310	BANDALI RISE	LUTHULI AVENUE	CLOSE	0.740
311	BANK LANE	NKRUHMA ROAD	BUSSEY LANE	0.122
231	BANK RISE	KAMPALA ROAD	NKRUMAH ROAD	0.111
736	BANZO AVENUE	NASA ROAD	?	0.000
312	BASKERVILLE AVENUE	ROSCOE ROAD	MVIRI LANE	0.670
737	BAZARABUSA DRIVE	BAZARABUSA ROAD	LUTHULI LANE	0.454
313	BAZARABUSA ROAD	LUTHULI AVENUE	CLOSE	1.145
758	BBOSA ROAD	?	LUKULI ROAD 1	0.159
314	BEKELEY ROAD	NAMIREMBE ROAD	MARTINI ROAD	0.174
113	BEN KIWANUKA STREET	SIKH ROUNDABOUT	BOMBO ROAD 1	1.220
315	BIINA ROAD	BUTABIKA ROAD	LOWER CHURCH ROAD	0.998
821	BINAYOMBA ROAD			0.000
316	BISHOP CAMPING	PORT BELL ROAD	KATAZAMITI ROAD	0.194
317	BISHOP'S CLOSE	WILLIS ROAD	ALBERT COOK ROAD	
318	BLACKLEDGE ROAD	KATAZAMITI ROAD	?	0.076
777	BOAZMAN ROAD	CHWA 2 ROAD	close	0.400
319	BOKASSA STREET	?	?	
320	BOMBAY GARDENS	RASHID KHAMIS ROAD	RASHID KHAMIS ROAD	0.123
102	BOMBO ROAD 1	BEN KIWANUKA STREET	GAYAZA ROUNDABOUT	2.334
001	BOMBO ROAD 2	GAYAZA ROUNDABOUT	BORDER	
260	BORUP ROAD	BURTON STREET	SIKH STREET	0.176
203	BOUNDARY CLOSE	OLD KAMPALA ROAD	NSALO ROAD	0.170
322	BUGANDA ROAD	THE SQUARE 2	NAKASERO HILL ROAD	2.120
788	BUGEMBE ROAD	KISUGU ROAD	KISUGU ROAD	0.711
738	BUGOLOBI STREET	BAZARABUSA DRIVE	LUTHULI LANE	0.310
276	BUKASA CLOSE	QUARRY ROAD	?	0.912
914	BUKASA EIGHTH CLOSE	BUKASA ROAD 2	CLOSE	
917	BUKASA ELEVENTH CLOSE	BUKASA ROAD 2	CLOSE	
921	BUKASA FIFTEENTH CLOSE	BUKASA ROAD 2	CLOSE	
911	BUKASA FIFTH CLOSE	BUKASA ROAD 2	CLOSE	
907	BUKASA FIRST CLOSE	BUKASA ROAD 2	CLOSE	
920	BUKASA FOURTEENTH CLOSE	BUKASA ROAD 2	CLOSE	
910	BUKASA FOURTH CLOSE	BUKASA ROAD 2	CLOSE	
915	BUKASA NINTH CLOSE	BUKASA ROAD 2	CLOSE	
789	BUKASA ROAD 1	STONE QUARRY	NAMUWONGO ROAD	1.366
906	BUKASA ROAD 2	NAMUWONGO ROAD	NAMUWONGO ROAD	
908	BUKASA SECOND CLOSE	BUKASA ROAD 2	CLOSE	
913	BUKASA SEVENTH CLOSE	BUKASA ROAD 2	CLOSE	
922	BUKASA SIXTEENTH CLOSE	BUKASA ROAD 2	CLOSE	
912	BUKASA SIXTH CLOSE	BUKASA ROAD 2	CLOSE	
909	BUKASA THIRD CLOSE	BUKASA ROAD 2	CLOSE	
919	BUKASA THIRTEENTH CLOSE	BUKASA ROAD 2	CLOSE	
916	BUKASATENTH CLOSE	BUKASA ROAD 2	CLOSE	
676	BUKOTO - KISAASI ROAD	KIRA ROAD	KISAASI ROAD	3.060
718	BUKOTO - NTINDA ROAD			
831	BUKOTO 10	BUKOTO 7	CLOSE	0.086
832	BUKOTO 11	BUKOTO 7	BUKOTO 12	0.478

road	name	from	to	length
833	BUKOTO 12	BUKOTO 5	BUKOTO 13	0.562
834	BUKOTO 13	KIRA ROAD	CLOSE	0.547
835	BUKOTO 14	BUKOTO 12	BUKOTO 5	0.300
836	BUKOTO 15	BUKOTO-KISAASI ROAD	CLOSE	0.306
837	BUKOTO 16	BUKOTO-KISAASI ROAD	KISAASI ROAD	1.092
940	BUKOTO 17	BUKOTO KISASI ROAD	GAYAZA ROAD	2.804
941	BUKOTO 18	BUKOTO 17	BUKOTO KISASI ROAD	1.110
942	BUKOTO 19	BUKOTO 19	CLOSE	0.268
943	BUKOTO 20	BUKOTO 18	CLOSE	0.217
944	BUKOTO 21	BUKOTO 18	CLOSE	0.309
813	BUKOTO 4	BUKOTO-KISAASI ROAD	BUKOTO 7	0.431
826	BUKOTO 5	KIRA ROAD	BUKOTO-KISAASI ROAD	0.550
827	BUKOTO 6	BUKOTO 5	CLOSE	0.734
828	BUKOTO 7	BUKOTO 5	BUKOTO 6	0.579
829	BUKOTO 8	BUKOTO 6	CLOSE	0.252
830	BUKOTO 9	BUKOTO-KISAASI ROAD	BUKOTO 6	0.523
790	BUKOTO CRESCENT	KIRA ROAD	close	1.086
323	BUKOTO STREET	STURROCK ROAD	LUGOGO BYPASS	1.065
945	BUKOTO22			2.343
814	BULAMUZIMA ROAD1	?	close	1.050
761	BULAMUZIMA ROAD2	KATALIMA ROAD 2	NYONYINTONO ROAD	0.000
324	BULANGE WAY	KIVEBULAYA ROAD	REPUBLIC HOUSE ROAD	0.180
202	BULANGE WAY	KIVEBULAYA ROAD	REPUBLIC ROAD	
325	BUNGA/GABA, GABA T.T.C.	?	?	
326	BUNGA/KAWUKU ROAD	?	?	
716	BUNYONYI DRIVE			
674	BUNYONYI ROAD			
705	BURTON ROUNDABOUT	BURTON STREET	BURTON STREET	0.078
327	BURTON STREET	BEN KIWANUKA STREET	KAMPALA ROAD	0.505
277	BUSABALA CLOSE	QUARRY ROAD	CLOSE	0.068
330	BUSABALA ROAD	ENTE8BE ROAD 2	MUZITO ROAD	10.100
332	BUSEGA ROAD	JUNJU ROAD	SEKABAKA KINTU ROAD	0.920
333	BUSSER LANE	ENTE8BE ROAD 1	BUSSER ROAD	0.080
274	BUTABIKA ROAD	CHORLEY CRESCENT	?	2.746
334	BUTIKIRO ROAD	NAMIREMBE ROAD	MUSAJJA ALOMBWA ROAD	1.095
265	BUWAMBU ROAD	GAYAZA ROAD	?	
272	BUVUMA ROAD	PORTBELL ROAD	CLOSE	0.245
335	BUXTON ROAD	SIKH STREET	BURTON STREET	0.182
672	BUZIGA RISE	LUKULI ROAD 2	CLOSE	0.505
939	BUZIGO HILL ROAD	LUKULI NANGANDA ROAD	CLOSE	0.474
336	BWAISE CROSS	?	?	
289	BWAISE-KALERWE ROAD	BOMBO ROAD	?	
337	BYNYONYI DRIVE	SPRING ROAD	MUMIA ROAD	0.710
103	BYPASS ROAD	NSAMBYA ROAD	BYPASS ROUNDABOUT	1.580
151	BYPASS ROUNDABOUT	ACCESS ROAD 1	ACCESS ROAD 1	0.111
338	CANON NJUMBA	HOIMA ROAD 1	GRACE ROAD	0.279
845	CAPE TOWN VILLA ROAD	LUKULI ROAD 3	close?	0.869
432	CASSA ROAD	MAKERERE ROUNDABOUT	POOL ROAD	
339	CASSIA LANE	?	?	
340	CATHEDRAL HILL ROAD	ALBERT COOK ROAD	WILLIS ROAD	0.670
341	CATHEDRAL ROAD	WILLIS ROAD	CATHEDRAL	0.455
342	CHANNEL STREET	BEN KIWANUKA STREET	NAKIVUBO PLACE	0.153
617	CHARLES LWANGA ROAD	NTINDA RISE	REPUBLIC ROAD 2	0.232
262	CHORLEY CRESCENT	PORTBELL ROAD	PORTBELL ROAD	2.114
927	CHURCH CLOSE	GABA ROAD	CLOSE	0.470
345	CHURCH ROAD 1	GAYAZA ROAD	LOWER MULAGO HILL ROAD	0.700
817	CHURCH ROAD 2	BOKASSA ROAD	RING ROAD	0.414
681	CHWA 2 ROAD	PORT BELL ROAD	CLOSE	1.888
781	CIRCULAR DRIVE	MARTYRS WAY	SUNA ROAD	0.383
566	CIRCULAR ROAD	MARTYRS ROAD	VALLEY DRIVE	
346	CLEMENT HILL ROAD	SHIMONI ROAD	NILE AVENUE	0.603
152	CLOCK TOWER ROUNDABOUT	ENTE8BE ROAD 1	ENTE8BE ROAD 1	0.183
347	COLVILLE STREET	KAMPALA ROAD	NILE AVENUE	0.395
773	COMMERCIAL LANE	GASPER ODA LANE	close	0.000

road	name	from	to	length
348	COMMERCIAL ROAD	KIRA ROAD	CLOSE	0.637
271	COMMERCIAL STREET	PORTBELL ROAD	KABALEGA CRESCENT	0.374
349	COOPER ROAD	ACCACIA AVENUE	STURROCK ROAD	0.245
350	COPPICE ROAD	MAKINDU LANE	WINDSOR CRESCENT	0.345
351	CORAL CLOSE	CORAL CRESCENT	close	0.333
352	CORAL CRESCENT	DUNDAS ROAD	CORAL CLOSE	0.156
353	CORNWALL AVENUE	GLOUCESTER AVENUE	ESSEX AVENUE	0.244
104	CORONATION AVENUE	LUGOGO BY-PASS	KATALIMA ROAD	1.075
735	CORONATION BEY	SALIM BEY	?	0.000
722	CORONATION ROAD	SALIM BEY ROAD	close	0.271
452	CORPORATION ROAD	MARTYRS ROAD	FRIENDSHIP ROAD	0.264
354	CORYNDON ROAD	KITANTE ROAD	NILE AVENUE	0.467
251	CRESTED TOWER ROUNDABO	NILE AVENUE	NILE AVENUE	0.168
698	CROSS ROAD	NALUKOLONGO RING ROAD	NALUKOLONGO RING ROAD	
359	DASTUR STREET	KAMPALA ROAD	SNAY BIN AMIR STREET	0.335
355	DE WINTON ROAD	KITANTE ROAD	SAID BARRE AVENUE	0.555
356	DELHI GARDENS	NSALO ROAD	BOUNDARY CLOSE	0.246
838	DEWINTON RISE	JINJA ROAD 1	DEWINTON ROAD	
357	DEVON AVENUE	LANCASTER AVENUE	GLOUCESTER AVENUE	0.360
806	DIPLOMAT ROAD	TANKHILL ROAD	DIPLOMAT HOTEL	0.417
358	DUNDAS ROAD	GOLF COURSE ROAD	LOWER KOLOLO TERRACE	0.300
360	OWALIRO ROAD	KITANTE ROAD NORTH	LOWER MULAGO HILL ROAD	0.440
361	EDINBURGH AVENUE	GLOUCESTER AVENUE	ESSEX ROAD	0.283
362	EIGHTH STREET		close	0.402
363	EKOBO AVENUE	YORK TERRACE	RINCE CHARLES DRIVE	0.207
364	ELGON TERRACE	ACCACIA AVENUE	UPPER KOLOLO TERRACE	0.434
365	ELIZABETH AVENUE	UPPER KOLOLO TERRACE	RIDGEWAY ROAD	1.200
105	ENTEBBE ROAD 1	KAMPALA ROAD	CLOCK TOWER ROUNDABOUT	0.815
002	ENTEBBE ROAD 2	KIBUYE ROUNDABOUT	BORDER	
275	ERISA ROAD	MUGAVU ROAD	KATAZAMITI ROAD	0.107
366	ESSEX AVENUE	CORNWALL AVENUE	LANCASTER AVENUE	0.401
367	ESTATE ROAD	NAGURO AVENUE	KATALIMA ROAD 1	0.764
824	FACTORY CLOSE	NTINDA ROAD	CLOSE	
368	FARADAY ROAD	PRINCESS ANNE DRIVE	MIZINDALO ROAD	0.219
291	FATHER JACKSON ROAD	BISHOP CAMPLING	KATAZAMITI ROAD	0.147
204	FIFTH STREET	SPRING ROAD	SEVENTH STREET	1.060
369	FIRST STREET	JINJA ROAD 1	THIRD STREET	0.674
370	FORT ROAD	NAMIREMBE ROAD	OLD KAMPALA ROAD	0.245
371	FOURTH STREET	CORONATION AVENUE	OLD PORT BELL ROAD	0.529
601	FRIENDSHIP ROAD	WANAINGHI ROAD	COORPORATION ROAD	0.372
372	FUMU CLOSE	K.A.R. DRIVE	K.A.R. DRIVE	0.125
795	GABA BYPASS ROAD	GABA ROAD	GABA ROAD	1.779
003	GABA ROAD	NSAMBYA ROAD	BORDER	
374	GABUNGA ROAD	MUZITO ROAD	WAMALA ROAD	
375	GAMYUKA ROAD	KATAZAMITI ROAD	MUGAVU ROAD	0.167
770	GASPER ODA CLOSE	?	GASPER ODA STREET	0.000
772	GASPER ODA LANE	GASPER ODA CLOSE	GASPER ODA STREET	0.000
771	GASPER ODA STREET	GASPER ODA CLOSE	GASPER ODA LANE	0.000
841	GAVA ROAD	LUKULI ROAD 3	CAPE TOWN VILLA ROAD	0.545
004	GAYAZA ROAD	GAYAZA ROUNDABOUT	BORDER	6.000
678	GAYAZA ROAD - BWAISE	GAYAZA ROAD	BOMBO ROAD 2	0.925
153	GAYAZA ROUNDABOUT	BOMBO ROAD 1	BOMBO ROAD 1	0.167
376	GEORGE STREET	KYAGWE ROAD	THE SQUARE 1	0.430
377	GINNERY ROAD	RASHID KHAMIS ROAD	MARTYR MULUMBA ROAD	0.279
378	GLOUCESTER AVENUE	KYAMBOGO ROAD	ESSEX AVENUE	0.450
379	GOLF COURSE ROAD	WAMPEWO AVENUE	LOWER KOLOLO TERRACE	0.842
380	GOMOTOKA ROAD	KASUBI ROAD	MUGWANYA ROAD	0.700
381	GRACE ROAD	HOIMA ROAD 1	WILLIS ROAD	0.792
382	GROWERS ROAD	?	?	
905	HABITAT RISE	NAMUWONGO ROAD	KISUGU ROAD 2	
719	HALL LANE			
385	HAMU MUKASA ROAD	ALBERT COOK ROAD	REPUBLIC ROAD	0.580
386	HAMU ROAD	SPRING ROAD	CLOSE	0.306
387	HANCOCK ROAD	SALIMBEY ROAD	INDUSTRIAL AREA	0.290

road	name	from	to	length
388	HANLON CLOSE	HANLON ROAD	CLOSE	0.128
390	HANLON ROAD 1	NSAMBYA ROAD	LUKULI ROAD 2	0.475
389	HANLON ROAD 2	SALMON RISE	PRINCESS ANNE DRIVE	0.445
391	HANNINGTON ROAD	SHIMONI ROAD	DE WINTON ROAD	0.267
238	HEAVY VEHICLE CARPARK - M			0.000
392	HESKETH BELL ROAD	ARCHER ROAD	LUGOGO BYPASS	0.535
791	HILL RISE	UPPER NAGURU ROAD	BUKOTO CRESCENT	0.187
393	HILL LANE	PRINCE CHARLES DRIVE	KOLOLO HILL DRIVE	0.573
106	HOIMA ROAD 1	RUBAGA ROAD	NAKULABYE ROUNDABOUT	1.550
005	HOIMA ROAD 2	NAKULABYE ROUNDABOUT	BORDER	3.542
394	IBIS VALE	PRINCE CHARLES DRIVE	MALCOM X AVENUE	0.324
395	IMPALA AVENUE	UPPER KOLOLO TERRACE	IBIS VALE	0.821
396	ISMAIL ROAD	?	?	0.359
683	ITEK ROAD	KYAMBOGO POLYTECHNIC	CLOSE	
765	JACARANDA SH?	SADDLER WAY	SADDLER WAY	0.000
288	JAKANA ROAD	BOMBO ROAD	?	
241	JAMADAH ROAD	NABIKANDE ROAD	LUKULI ROAD	0.250
107	JINJA ROAD 1	KAMPALA ROAD	LUGOGO BYPASS	2.493
009	JINJA ROAD 2	KATALIMA ROAD 1	BORDER	3.550
154	JINJA ROUNDABOUT	JINJA ROAD 1	JINJA ROAD 1	0.144
397	JOHNSTON STREET	KAMPALA ROAD	WILLIAM STREET	0.335
513	JUKO CLOSE	JUKO ROAD	close	
399	JUKO ROAD	KEVINA ROAD	MOBUTO ROAD	0.758
402	JUNJU ROAD 1	MUGEMA ROAD	SEKABAKA KINTU ROAD	2.538
401	JUNJU ROAD 2	BOMBO ROAD 1	MAKERERE HILL ROAD	0.432
403	JUUKA ROAD	BOMBO ROAD 1	MULAGO HILL ROAD	0.111
471	K.A.R. DRIVE	K.A.R. ROAD	WAMPEWO AVENUE	0.565
472	K.A.R. ROAD	WAMPEWO AVENUE	K.A.R. DRIVE	0.379
731	KABAKA ANJAGALA ROAD	LUBIRI RING ROAD	RUBAGA ROAD ROUNDABOUT	0.476
268	KABALEGA CLOSE	KABALEGA DRIVE	close	0.280
404	KABALEGA CRESCENT	PORTBELL ROAD	CHORLEY CRESCENT	0.911
267	KABALEGA DRIVE	KABALEGA CRESCENT	CHORLEY CRESCENT	0.364
405	KABUSU ROAD	MASAKA ROAD	NABUNYA ROAD	1.120
321	KAFEROZONE ROAD	OWALIRO ROAD	MAWANDA ROAD	0.879
406	KAFU ROAD	SEZIBWA ROUNDABOUT	KYADONDO ROAD 1	0.472
407	KAGERA ROAD	SHIMONI ROAD	SEZIBWA ROAD	0.270
542	KAKUNGURU ROAD	NTINDA ROAD	MARTYRS ROAD	
408	KALEKEZI CLOSE	KOLOLO HILL DRIVE	CLOSE	0.126
530	KALEMA ROAD 1	SEMAWATA ROAD	NTINDA ROAD	0.196
245	KALEMA ROAD 2	NATETE ROAD	SEKABAKA KINTU ROAD	2.063
409	KALERWE	?	?	
410	KALINDA ROAD	MASAKA ROAD	LUBIRI RING ROAD	0.333
411	KALITUNSI ROAD	LUTHULI AVENUE	MUWASI ROAD	0.169
292	KALUNDANTE ROAD	NAKAWA 3	CLOSE	0.275
797	KALUNGU ROAD 1	GABA BYPASS ROAD	close	2.350
798	KALUNGU ROAD 2	BUNGA-GABA ROAD	close	0.910
924	KAMACU RISE	BUKASA ROAD 2	BUKASA ROAD 2	
414	KAMANYA ROAD	SEBAKA KINTU ROAD	SENTAMA ROAD	1.470
108	KAMPALA ROAD	JINJA ROAD 1	BOMBO ROAD 1	1.810
415	KANJOKYA STREET	BUKOTO STREET	PRINCE CHARLES DRIVE	0.938
928	KANSANGA PARISH CHURCH R	GABA ROAD	CLOSE	0.946
934	KANSANGA-KIWAFU ROAD	GABA ROAD	KIWAFU ROAD	1.197
416	KANYENYA ROAD	?	?	
816	KANYONZA CLOSE	TANKHILL ROAD	close	0.108
417	KASALINA ROAD	BALINTUMA ROAD	CATHEDRAL HILL ROAD	
715	KASENYI ROAD	GABA BYPASS ROAD	KATUSO ROAD	0.450
418	KASOZI ROAD	YORK TERRACE	MALCOLM-X-AVENUE	0.400
419	KASUBI ROAD	?	?	
420	KATALE ROAD	NAGURU AVENUE	SUWARA ROAD	0.673
810	KATALIMA BEND 1	?	BULAMUZIMA ROAD2	0.554
750	KATALIMA BEND 2	KATALIMA ROAD 2	KATALIMA CLOSE	0.000
809	KATALIMA CLOSE	KATALIMA BEND	close	0.077
760	KATALIMA CRESCENT 1	LOWER NAGURU EAST ROAD	UPPER NAGURU ROAD	0.000
553	KATALIMA CRESCENT 2	UPPER NAGURU ROAD	NTINDA VIEW CRESCENT	0.935



road	name	from	to	length
421	KATALIMA ROAD 1	JINJA ROAD 2	NAGURO AVENUE	1.014
703	KATALIMA ROAD 2	KATALIMA ROAD 1	close	1.345
428	KATAZAMITI ROAD	SPRING ROAD	SPRING ROAD	0.633
423	KATEGO ROAD	KIRA ROAD	TUFNELL DRIVE	0.215
769	KATIMBO ROAD	LUKULI ROAD 1	LUKULI ROAD 2	0.342
424	KATONQA ROAD	SHIMONI ROAD	SEZIBWA ROAD	0.250
937	KATUSO INFANT SCH. ROAD	LUKULO NGANDA	LUKULI 1 ROAD	0.246
938	KATUSO RISE	LUKULI NANGANDA	CLOSE	0.550
109	KATWE ROAD	MENGO HILL ROAD	KIBUYE ROUNDABOUT	1.530
205	KAWAALA ROAD	HOIMA ROAD 2	BORDER	
425	KAWALYA KAGWA ROAD	KOLOLO HILL DRIVE	CLOSE	0.311
704	KAWEMPE-TULA-MPERWERVE	BOMBO ROAD 2	GAYAZA ROAD	2.600
799	KAWUKU ROAD	GABA BYPASS ROAD	BORDER (Lake Victoria)	1.813
426	KAYEMBA ROAD	LUBIRI RING ROAD	NAMASOLE ROAD	1.236
427	KAYIMA ROAD	WAMALA ROAD	SUNA ROAD	
792	KAYONGO ROAD	REST CORNER ROAD	close	0.370
398	KAYUNGA ROAD	KIRA ROAD	TUFNELL ROAD	0.232
429	KAZO ROAD	?	?	
430	KENNETH DALE DRIVE	KIRA ROAD	OLD KIRA ROAD	0.200
433	KEVINA ROAD	ENTEBBE ROAD 2	HANLON ROAD 1	1.400
206	KIBIRA ROAD	FIFTH STREET	LUTHULI AVENUE	0.711
673	KIBULA BYPASS		KATUSO RING ROAD	0.528
434	KIBULI ROAD	BYPASS ROAD	TANKHILL ROAD	2.640
155	KIBUYE ROUNDABOUT	QUEENS WAY	QUEENS WAY	0.184
435	KIGGALA ROAD	NATETE ROAD 1	LUNGUJA ROAD	1.066
520	KIGOBE ROAD	OLD KIRA ROAD	close	
437	KIMATHI AVENUE	PARLIAMENT AVENUE	PILKINGTON ROAD	0.525
774	KIMERA CLOSE	MONGONY RISE	close	0.000
767	KIMERA PLACE	COMMERCIAL ROAD	close	0.000
438	KIMERA ROAD 1	HOIMA ROAD 2	SIR APOLLO KAGWA ROAD	0.936
282	KIMERA ROAD 2	KIRA ROAD	CLOSE	0.840
440	KINAWATAKA ROAD 1	NAKAWA-JINJA ROAD	KIREKA ROAD	2.000
302	KINAWATAKA ROAD 2	KIREKA ROAD	KINAWATAKA ROAD 1	1.930
785	KINAWATAKA ROAD 3			
441	KING GEORGE VI WAY	KAMPALA ROAD	PARLIAMENT AVENUE	0.134
776	KINTU LANE	LUKULI ROAD	CLOSE	0.290
783	KIRA CLOSE	KIRA ROAD	close	0.048
110	KIRA ROAD	MULAGO ROUNDABOUT	BORDER	5.110
584	KIREKA ROAD	PORT BELL ROAD	BORDER	1.773
443	KIRONDE ROAD	QUARRY ROAD	close	1.146
383	KIRUDDU ROAD 1	LUKULI ROAD 2	MUWANGA ROAD 2	0.772
384	KIRUDDU ROAD 2	KIRUDDU ROAD 1	PRINCE BADRU KAKUNGULU R	0.200
444	KISAASI ROAD	KIRA ROAD	GAYAZA ROAD	6.560
445	KISENYI ROAD	MUSAJJA ALUMBWA ROAD	NAMIREMBE ROAD	0.960
447	KISINGIRE STREET	REPUBLIC ROAD	ALBERT COOK ROAD	
465	KISOZI ROAD	IMPALA AVENUE	MALCOLM X AVENUE	0.169
898	KISUGU EIGHTH CLOSE	KISUGU ROAD 2	CLOSE	
895	KISUGU FIFTH CLOSE	KISUGU ROAD 2	CLOSE	
891	KISUGU FIRST CLOSE	KISUGU ROAD 2	CLOSE	
894	KISUGU FOURTH CLOSE	KISUGU ROAD 2	CLOSE	
448	KISUGU ROAD 1	TANKHILL ROAD	close	0.646
890	KISUGU ROAD 2	MUWULIRIZA ROAD	BUKASA ROAD	
892	KISUGU SECOND CLOSE	KISUGU ROAD 2	CLOSE	
897	KISUGU SEVENTH CLOSE	KISUGU ROAD 2	CLOSE	
896	KISUGU SIXTH CLOSE	KISUGU ROAD 2	CLOSE	
893	KISUGU THIRD CLOSE	KISUGU ROAD 2	CLOSE	
449	KISWA ROAD	KATAZAMITI ROAD	?	0.093
450	KITAKULE ROAD	BALINTUMA ROAD	SENTEMA ROAD	0.860
766	KITANTE CLOSE	KITANTE ROAD	CLOSE	
111	KITANTE ROAD	JINJA ROUNDABOUT	MULAGO ROUNDABOUT	2.625
112	KITANTE ROAD NORTH	MULAGO ROUNDABOUT	GAYAZA ROUNDABOUT	0.925
422	KITEBI OFF WAMALA ROAD	MUTESA II ROAD ?	KITEBI ROAD	0.315
451	KITEBI ROAD	MUZITO ROAD	WAMALA ROAD	
931	KITEBI'	KITEBI ROAD	ENTEBBE ROAD 2	2.169



road	name	from	to	length
453	KITINTALE ROAD	PORTBELL ROAD	KIREKA ROAD	0.844
558	KIWAFU ROAD	CORPORATION ROAD	MUWANGA ROAD	
510	KIWATULE ROAD	OLD KIRA ROAD	close	
454	KIVEBULAYA ROAD	ALBERT COOK ROAD	RUBAGA ROAD	1.310
455	KIWEWA LANE	SENTEMA ROAD	KALEMA ROAD 2	0.620
457	KIWEWA ROAD	GABUNGA ROAD	WAMALA ROAD	0.889
935	KIWONVU ROAD		CLOSE	0.335
459	KIYIMBA ROAD	MUTUNDWE ROAD	WANKULUKUKU ROAD	1.175
462	KIYINGI ROAD	GABA ROAD	CLOSE	0.753
460	KOLOLO HILL DRIVE	ACCACIA AVENUE	HILL LANE	1.220
461	KOMBO ROAD	NAKAWA ROAD	ENTE KULUNDA ROAD	
265	KOME CRESCENT	KOME DRIVE	LAKE DRIVE	0.586
266	KOME DRIVE	KABALEGA CRESCENT	CLOSE	0.274
244	KONGE ROAD	GABA ROAD	LUKULI ROAD	0.851
499	KULAMBIRO ROAD	KISAZI TRADING CENTRE	?	
682	KULUBYA CLOSE	PRINCESS ANNE DRIVE	close	0.235
464	KWEBE ROAD	KIYIMBA ROAD	NALUKOLONGO	0.684
466	KYABAGGU ROAD	ENTEBBE ROAD 2	KIWEWA ROAD	0.512
328	KYABAKADDE ROAD	KAFAEROZONE ROAD	CHURCH ROAD	0.496
467	KYADONDO ROAD 1	SEZIBWA ROAD	NAKASERO HILL ROAD	1.610
207	KYADONDO ROAD 2	MAKERERE HILL ROAD	NAMIREMBE ROAD	1.797
468	KYAGWE ROAD	TERNAN AVENUE	RASHID KHAMIS ROAD	1.120
208	KYAMBOGO ROAD	JINJA ROAD 2	CLOSE	1.188
775	KYAMBOGO VIEW	NTINDA RISE	REPUBLIC ROAD	0.255
469	KYANJA ROAD	?	?	
713	KYEBANDO KISALOSALO ROAD			
400	KYEBANDO ROAD	LOWER MULAGO HILL ROAD	KYEBANDO KISALO/SALO ROA	1.307
470	KYEMBA ROAD	?	?	
742	KYOBE ROAD	MOPYE ROAD	CLOSE	0.220
263	LAKE DRIVE	MALT STREET	CLOSE	1.456
474	LANCASTER AVENUE	KYAMBOGO ROAD	ESSEX AVENUE	0.356
475	LINK ROAD	?	?	
373	LIVINGSTONE ROAD	MAKERERE ROUNDABOUT	LIVINGSTON HALL	
740	LOBOGA ROAD	?	?	0.000
476	LOURDEL ROAD	NAKASERO HILL ROAD	MUWAFU ROAD	0.440
273	LOWER CHURCH ROAD	CHORLEY CRESCENT	BUTABIKA ROAD	1.998
209	LOWER KOLOLO TERRACE	WAMPEWO AVENUE	ACCACIA AVENUE	1.073
477	LOWER MULAGO HILL ROAD	MAWANDA ROAD	UPPER MULAGO HILL ROAD	0.788
759	LOWER NAGURU EAST ROAD	NTINDA ROAD 2	UPPER NAGURU ROAD	0.000
699	LOWER NAGURU EAST ROAD	NTINDA ROAD 2	UPPER NAGURU ROAD	0.836
730	LUBANGA ROAD			
210	LUBIRI RING ROAD	MUSAJJA ALUMBWA ROAD	MUSAJJA ALUMBWA ROAD	3.502
478	LUGARD ROAD	KYAGWE ROAD	RADIO UGANDA	0.262
114	LUGOGO BYPASS	JINJA ROAD 1	KIRA ROAD	
286	LUKADDE ROAD	BOMBO ROAD	?	
480	LUKULI ROAD 1	GABA ROAD	MAKINDYE ROAD	5.900
479	LUKULI ROAD 2	LUKULI ROAD 1	HANLON ROAD	2.236
843	LUKULI ROAD 3	CAPE TOWN VILLA ROAD	LUKULI ROAD 2	3.827
481	LUMUMBA AVENUE	BOMBO ROAD 1	LUMUMBA ROAD	0.305
458	LUMUMBA LANE	BUGANDA ROAD	LUMUMBA AVENUE	0.162
482	LUMUMBA ROAD	SHERATON ROUNDABOUT	NAKASERO HILL ROAD	1.784
308	LUNGUJA ROAD	SEKABAKA KINTU ROAD	MAKAMBA ROAD	2.550
211	LUTHULI AVENUE	SPRING ROAD	KIBIRA ROAD	0.771
261	LUTHULI RISE	SPRING ROAD	LUTHULI AVENUE	1.498
483	LUWAFU ROAD	?	?	
484	LUWUM STREET	NAMIREMBE ROAD	ENTEBBE ROAD 1	0.725
929	LWALANDA ROAD	KIWAFU ROAD	close?	0.998
485	MABUA ROAD	UPPER KOLOLO TERRACE	ACCACIA AVENUE	0.700
486	MACKAY ROAD 1	NAMIREMBE ROAD	KYAGWE ROAD	0.405
711	MACKAY ROAD 2	MASAKA ROAD	SEKABAKA KINTU ROAD	1.426
487	MACKENZIE CLOSE	MACKENZIE VALE	CLOSE	0.189
488	MACKENZIE VALE	LUGOGO BYPASS	MALCOLM-X AVENUE	1.008
489	MACKAY LANE	KYAGWE ROAD	MARTINI ROAD	0.299
490	MACKINNON ROAD	SAID BARRE AVENUE	KAFU ROAD	0.740

road	name	from	to	length
491	MADRAS GARDENS	NSALO ROAD	SCHOOL ROAD	0.223
763	MAGONGA ROAD	SADDLER WAY	NAMBI ROAD	0.000
886	MAIN ACCESS ROAD	fifth street?		
493	MAKAMBA ROAD	MASIRO ROAD	MUGWANYA ROAD	2.335
250	MAKERERE ROUNDABOUT	CASSA ROAD	CASSA ROAD	0.000
115	MAKERERE HILL ROAD	WANDEGEYA ROUNDABOUT	NAKULABYE ROUNDABOUT	1.645
212	MAKERERE ROAD	MAKERERE HILL ROAD	OLD KAMPALA ROAD	1.200
494	MAKINDU LANE	ACACIA AVENUE	WINDSOR CRESCENT	0.120
741	MAKINDYE HILL ROAD	?	?	0.000
213	MAKINDYE ROAD	KIBUYE ROUNDABOUT	BORDER	1.622
495	MAKINDYE VILLA	?	?	
496	MAKUBIRA ROAD	?	?	
497	MALCOLM X AVENUE	ROSCOE ROAD	PRINCE CHARLES DRIVE	1.545
264	MALT STREET	CHORLEY CRESCENT	LAKE DRIVE	0.586
498	MANSFIELD ROAD	?	?	
694	MAPEERA LANE	NALUKOLONGO ROAD 1-2	MUSIGURA ROAD	
695	MAPEERA ROAD 1	NALUKOLONGO ROAD	NALUKOLONGO RING ROAD	
500	MAPERA ROAD 2	SENTEMA ROAD	NABULAGALA ROAD	0.987
888	MARKET LANE 1	MUWULIRIZA ROAD	MARKET RISE	
889	MARKET LANE 2	MUWULIRIZA ROAD	MARKET LANE 1	
887	MARKET RISE	NAMUWONGO ROAD	MUWULIRIZA ROAD	
501	MARKET SQUARE	ENTEBBE ROAD 1	DUSTAR STREET	0.235
502	MARKET STREET	ENTEBBE ROAD 1	BURTON STREET	0.426
503	MARTINI ROAD	NAMIREMBE ROAD	MAKERERE ROAD	0.798
710	MARTYR MULUMBA ROAD	OLD KAMPALA ROAD	NASA ROAD	0.138
280	MARTYRS CRESCENT	MARTYRS SCHOOL WAY	MARTYRS SCHOOL WAY	0.475
784	MARTYRS DRIVE	CIRCULAR DRIVE	KINAWATAKA ROAD	0.236
707	MARTYRS ROAD	MUWANGA ROAD	COORPORATION ROAD	0.263
504	MARTYRS WAY	NTINDA ROAD	KIRA ROAD	1.603
505	MARY STUART ROAD	?	?	
725	MARY STUART ROUNDABOUT			
808	MASAKA X 1	WERAGA ROAD	LATER DAY PRIMARY SCHOOL	0.717
006	MASAKA ROAD	KIBUYE ROUNDABOUT	BORDER	7.000
506	MASAKA ROAD/WANSANSO R	MASAKA ROAD	LUBIRI RING ROAD	0.163
164	MASAKA ROUNDABOUT	MASAKA ROAD	MASAKA ROAD	0.188
507	MASANAFU ROAD	SENTEMA ROAD	KITAKULE ROAD	0.490
508	MASIRO ROAD	HOIMA ROAD 2	SENTEMA ROAD	2.093
473	MASO ANA CLOSE	GABA ROAD	CLOSE	0.153
747	MATOVU ROAD	LUKULI ROAD 1	SOWETO ROAD	0.790
214	MAWANDA ROAD	GAYAZA ROAD	TUFNELL DRIVE	2.553
509	MBOGO ROAD 1	KIBULI ROAD	BIYBRARY CITY	
287	MBOGO ROAD 2	BOMBO ROAD	?	
511	MBUBI ROAD	NATETE ROAD 1	KAMANYA ROAD	0.361
512	MBUYA CLOSE	LUTHULI LANE	close	0.510
778	MBUYA HILL ROAD	CHWA 2 ROAD	close	0.710
215	MENGO HILL ROAD	CLOCK TOWER ROUNDABOUT	LUBIRI RING ROAD	0.935
514	MICHOUD ROAD	KABUSU ROAD	RUBAGA CATHEDRAL	0.656
796	MISUSERA KABUGO ROAD	GABA BYPASS ROAD	close	0.510
515	MIZINDALO ROAD	SPRING ROAD	CLOSE	1.247
518	MOLT ROAD	?	?	
766	MONGONY RISE	NTINDA ROAD 1	NTINDA ROAD 2	0.000
436	MOYO CLOSE	OLD KIRA ROAD	BUKOTO-KISAASI ROAD	1.500
690	MPANGA 1 ROAD	WALUSIMBI MPANGA ROAD	RIVER CROSS ROAD	
691	MPANGA 2 ROAD	WALUSIMBI MPANGA ROAD	RIVER CROSS ROAD	
692	MPANGA 3 ROAD	WALUSIMBI MPANGA ROAD	RIVER CROSS ROAD	
693	MPANGA 4 ROAD	WALUSIMBI MPANGA ROAD	RIVER CROSS ROAD	
686	MPANGA ACCESS	OLD MASAKA ROAD	WALUSIMBI MPANGA ROAD	
751	MPONYE ROAD	LUKULI ROAD 1	TYABA LANE	0.304
240	Mrs M.KIBUUKA ROAD	LUKULI ROAD 1	close	0.169
007	MUBENDE ROAD	MASAKA ROUNDABOUT	BORDER	0.895
519	MUDEKA ROAD 1	BALINTUMA ROAD	GRACE ROAD	0.218
521	MUDEKA ROAD 2	MUGAVU ROAD	KATAZAMITI ROAD	0.107
284	MUGALU ROAD	BUWAMBU ROAD	?	
522	MUGANZI AWONGERWA ROAD	BOMBO ROAD 1	SIR APOLLO KAGGWA ROAD?	1.483

road	name	from	to	length
523	MUGAVU ROAD	MUDEKA ROAD	?	0.200
525	MUGEMA ROAD	MASAKA ROAD	SENTEMA ROAD	3.510
526	MUGWANYA ROAD	MAKAMBA ROAD	RUBAGA ROAD	0.633
925	MUKASA CLOSE	KANSANGA SUB-PARISH CHUR	CLOSE	0.131
116	MULAGO HILL ROAD 1	MULAGO ROUNDABOUT	WANDEGEYA ROUNDABOUT	0.475
413	MULAGO HILL ROAD 2	UPPER MULAGO HILL ROAD	UPPER MULAGO HILL ROAD	0.269
156	MULAGO ROUNDABOUT	KITANTE ROAD	KITANTE ROAD	0.125
527	MULUNDO ROAD	JUNJU ROAD 2	JUNJU ROAD 2	
528	MUMIA ROAD	BUNYONI DRIVE	BUNYONI DRIVE	0.310
529	MUSAJJA ALUMBWA ROAD	RUBAGA ROAD	LUBIRI RING ROAD	1.040
696	MUSIGURA ROAD	MASAKA ROAD	MAPEERA ROAD	
717	MUSITO ROAD			
531	MUSIZI LANE	KIRA ROAD	KANJOKYA STREET	0.185
243	MUSOKE ROAD	LUKULI ROAD 1	close	0.306
532	MUTAGWANYA ROAD	MASAKA ROAD	STENSERA ROAD	1.365
534	MUTEBI ROAD 1	LUBIRI RING ROAD	KATWE ROAD	0.467
533	MUTEBI ROAD 2	BOMBO ROAD 1	KITANTE ROAD NORTH	0.227
216	MUTESA 1 ROAD	MAKERERE HILL ROAD	ALBERT COOK ROAD	2.173
936	MUTESA 1 ROAD 2	NANGANDA ROAD	CLOSE	0.300
261	MUTESA 2 ROAD 1	NTINDA ROAD	KALEMA ROAD	0.742
677	MUTESA 2 ROAD 2	NAKULABYE ROUNDABOUT	STENSERA ROAD	2.160
535	MUTESA AVENUE	WAMALA ROAD	MUSITO ROAD	
536	MUTUNDWE ROAD	OLD MASAKA ROAD	KITEBI ROAD	3.720
537	MUTUNGO RING	PORT BELL ROAD	LOWER CHURCH ROAD	0.963
538	MUTUNGO ROAD	KIREKA ROAD	LOWER CHURCH ROAD	2.660
539	MUTUNGO TANK	?	?	
524	MUWAFU CURVE	SEMAWATA ROAD	SEMAWATA ROAD	0.423
540	MUWAFU ROAD 1	KITANTE ROAD	AKII BUA ROAD	0.710
278	MUWAFU ROAD 2	QUARRY ROAD	KIRONDO ROAD	0.287
279	MUWAFU ROAD 3	MUWANGA ROAD	CORONATION ROAD	0.260
566	MUWANGA ROAD 1	NTINDA AVENUE	WANAINCHI ROAD	0.159
729	MUWANGA ROAD 2 / KIRONDE	KIRONDE ROAD	BUKASSA CLOSE	0.404
343	MUWANGA ROAD3	GABA ROAD	close	1.950
541	MUWASI ROAD	KIBIRA ROAD	KALITUNSI ROAD	0.105
757	MUVULE LANE	UPPER NAGURU EAST ROAD	NTINDA ROAD 2	0.000
754	MUVULE LANE	UPPER NAGURU EAST ROAD	NTINDA ROAD 2	0.199
884	MUWULIRIZA EIGHTH CLOSE	MUWULIRIZA ROAD	CLOSE	
881	MUWULIRIZA FIFTH CLOSE	MUWULIRIZA ROAD	CLOSE	
877	MUWULIRIZA FIRST CLOSE	MUWULIRIZA ROAD	CLOSE	
880	MUWULIRIZA FOURTH CLOSE	MUWULIRIZA ROAD	CLOSE	
885	MUWULIRIZA NINTH CLOSE	MUWULIRIZA ROAD	CLOSE	
876	MUWULIRIZA ROAD	NAMUWONGO ROAD	NAMUWONGO ROAD	
878	MUWULIRIZA SECOND CLOSE	MUWULIRIZA ROAD	CLOSE	
883	MUWULIRIZA SEVENTH CLOSE	MUWULIRIZA ROAD	CLOSE	
882	MUWULIRIZA SIXTH CLOSE	MUWULIRIZA ROAD	CLOSE	
879	MUWULIRIZA THIRD CLOSE	MUWULIRIZA ROAD	CLOSE	
807	MUYENGA X 1	BUKASSA CLOSE	KIRONDE ROAD	0.417
727	MUYENGA X 2	QUARRY ROAD 1	TANKHILL	0.318
543	MUZITO ROAD	BUSABALA ROAD	MUTUNDWE ROAD	
545	MWANGA 2 ROAD	NAMIREMBE ROAD	LUBIRI RING ROAD	1.120
680	MWANGA ROAD 2	KIRONDE ROAD	close	0.228
544	MVIRI LANE	LUGOGO BYPASS	MALCOLM-X AVENUE	0.208
242	NABIKONDE ROAD	LUKULI ROAD 1	KONGE ROAD	0.663
547	NABISUNSA ROAD	?	?	
548	NABULAGALA ROAD	BALINTUMA ROAD	MASIRO ROAD	1.539
217	NABUNYA ROAD	MASAKA ROAD	RUBAGA ROAD	0.565
290	NABWERU ROAD	BOMBO ROAD	?	
675	NABWERU-KAWEMPE ROAD	NABWERU	BOMBO ROAD 2	0.953
549	NAFUBAMBI ROAD	SIR APOLLO KAGWA ROAD	SIR APOLLO KAGWA ROAD	1.820
550	NAGURU AVENUE	KATALIMA ROAD 1	NAGURU ROAD	0.800
744	NAGURU DRIVE 1	UPPER HILL CLOSE	NAGURU SUMMIT VIEW ROAD	0.000
746	NAGURU DRIVE 2	BUKOTO RISE	close	0.000
218	NAGURU ROAD	KATALIMA ROAD 1	LUGOGO BYPASS	1.350
670	NAGURU SUMMIT VIEW ROAD	UPPER HILL CLOSE	UPPER NAGURU ROAD	

road	name	from	to	length
811	NAGURU VALE 2	UPPER NAGURU ROAD	close	0.407
748	NAGURU VALE 1	NAGURU DRIVE	UPPER NAGURU ROAD	0.000
749	NAGURU VALE CLOSE	NAGURU VALE	close	0.000
555	NAKASERO HILL ROAD	MULAGO HILL ROAD	KYAGWE ROAD	1.465
551	NAKASERO LANE	KYAGWE ROAD	NAKASERO ROAD	0.314
552	NAKASERO ROAD	SHERATON ROUNDABOUT	NAKASERO HILL ROAD	1.561
293	NAKAWA 3	PORTBELL ROAD	NAKAWA ROAD	0.145
294	NAKAWA 2	NAKAWA CRESCENT	KALUNDANTE ROAD	0.120
298	NAKAWA 4	PORTBELL ROAD	NAKAWA ROAD	0.162
296	NAKAWA 5	PORTBELL ROAD	NAKAWA ROAD	0.166
297	NAKAWA 7	NAKAWA ROAD	close	0.154
299	NAKAWA 8	NAKAWA ROAD	NAKAWA ROAD	0.170
300	NAKAWA 9	NAKAWA ROAD	NAKAWA 8	0.433
295	NAKAWA CRESCENT	NAKAWA ROAD	NAKAWA ROAD	0.420
554	NAKAWA ROAD	NAKAWA 3	NAKAWA CRESCENT	1.100
125	NAKAWA-JINJA ROAD	JINJA ROAD 2	KINAWATAKA ROAD 1	0.585
818	NAKIBIKANGA ROAD	CHURCH ROAD 2	KIRONDO ROAD	0.297
557	NAKIBINGE ROAD	HOIMA ROAD 1	MASIRO ROAD 1	2.635
236	NAKIVUBO BYPASS	KISENYI ROAD	MENGO HILL ROAD	0.637
558	NAKIVUBO GREEN	BEN KIWANUKA STREET	BEN KIWANUKA STREET	0.355
559	NAKIVUBO MEWS	BEN KIWANUKA STREET	NAKIVUBO PLACE	0.153
560	NAKIVUBO PLACE	BEN KIWANUKA STREET	NAMIREMBE ROAD	0.585
561	NAKIVUBO ROAD	NAMIREMBE ROAD	ISLAMIC INSTITUT	1.150
157	NAKULABYE ROUNDABOUT	HOIMA ROAD 1	HOIMA ROAD 1	0.056
926	NAKUMUSANA ROAD	GABA ROAD	CLOSE	0.318
724	NALUBAALE ROAD			
697	NALUKOLONGO RING ROAD	WANKULUKUKU ROAD	close	
689	NALUKOLONGO ROAD 1	MASAKA ROAD	close	
562	NALUKOLONGO ROAD 2	MASAKA ROAD	MUTUNDWE ROAD	1.187
563	NAMASOLE ROAD	ENTEBBE ROAD 2	?	1.426
764	NAMBI ROAD	MAGONGA ROAD	close	0.498
117	NAMIREMBE ROAD	BEN KIWANUKA STREET	ALBERT COOK ROAD	1.750
933	NAMPIIMA ROAD (MENGO)			
564	NAMUNGONA ROAD	NAKIBINGE ROAD	MASIRO ROAD	
869	NAMUWONGO EIGHTEENTH C	NAMUWONGO ROAD	CLOSE	
859	NAMUWONGO EIGHTH CLOSE	NAMUWONGO ROAD	CLOSE	
862	NAMUWONGO ELEVENTH CLO	NAMUWONGO ROAD	CLOSE	
866	NAMUWONGO FIFTEENTH CLO	NAMUWONGO ROAD	CLOSE	
856	NAMUWONGO FIFTH CLOSE	NAMUWONGO ROAD	CLOSE	
852	NAMUWONGO FIRST CLOSE	NAMUWONGO ROAD	CLOSE	
865	NAMUWONGO FOURTEENTH C	NAMUWONGO ROAD	CLOSE	
855	NAMUWONGO FOURTH CLOSE	NAMUWONGO ROAD	CLOSE	
870	NAMUWONGO NINETEENTH C	NAMUWONGO ROAD	CLOSE	
860	NAMUWONGO NINETH CLOSE	NAMUWONGO ROAD	CLOSE	
847	NAMUWONGO ROAD	?	BUKASA ROAD 2	
853	NAMUWONGO SECOND CLOSE	NAMUWONGO ROAD	CLOSE	
868	NAMUWONGO SEVENTEENTH	NAMUWONGO ROAD	CLOSE	
858	NAMUWONGO SEVENTH CLOS	NAMUWONGO ROAD	CLOSE	
867	NAMUWONGO SIXTEENTH CLO	NAMUWONGO ROAD	CLOSE	
857	NAMUWONGO SIXTH CLOSE	NAMUWONGO ROAD	CLOSE	
861	NAMUWONGO TENTH CLOSE	NAMUWONGO ROAD	CLOSE	
854	NAMUWONGO THIRD CLOSE	NAMUWONGO ROAD	CLOSE	
864	NAMUWONGO THIRTEENTH CL	NAMUWONGO ROAD	CLOSE	
863	NAMUWONGO TWELVETH CLO	NAMUWONGO ROAD	CLOSE	
871	NAMUWONGO TWENTIETH CL	NAMUWONGO ROAD	CLOSE	
872	NAMUWONGO TWENTY FIRST	NAMUWONGO ROAD	CLOSE	
875	NAMUWONGO TWENTY FOUR	NAMUWONGO ROAD	CLOSE	
873	NAMUWONGO TWENTY SECO	NAMUWONGO ROAD	CLOSE	
874	NAMUWONGO TWENTY THIRD	NAMUWONGO ROAD	CLOSE	
567	NANGANDA/KASANGA ROAD	MUVULE LANE	UPPER NAGURU ROAD	0.733
732	NASA ROAD	NSALO ROAD	BOUNDARY CLOSE	0.214
568	NASSER ROAD	ENTEBBE ROAD 1	STATION APPROACH	
124	NATETE ROAD 1	ALBERT COOK ROAD	NATETE ROUNDABOUT	0.000
684	NATETE ROAD 2	WALUSIMBI MPANGA ROAD	RIVER CROSS ROAD	

road	name	from	to	length
158	NATETE ROUNDABOUT	MASAKA ROAD	MASAKA ROAD	0.071
569	NEHRU AVENUE	SAIB BARRE AVENUE	NAKASERO ROAD	0.550
570	NEPTUN AVENUE	SOLENT AVENUE	SUNDERLAND AVENUE	0.294
720	NEW AVENUE			
331	NEW MULAGO HILL ROAD	UPPER MAWANDA ROAD	close	
571	NGABO ROAD	K.A.R. ROAD	K.A.R. DRIVE	0.300
219	NILE AVENUE	NILE AVENUE ROUNDABOUT	THE SQUARE 2	1.430
159	NILE AVENUE ROUNDABOUT	KITANTE ROAD	KITANTE ROAD	0.171
574	NKINZI ROAD	MULAGO HILL ROAD	MUTEBI ROAD 2	0.512
575	NKRUMAH ROAD	ENTEBBE ROAD 1	STATION APPROACH	
516	NO NAME	MUTAGWANYA ROAD	MUGWANYA ROAD	
576	NORFOLK GARDEN	EDINBURGH AVENUE	EDINBURGH AVENUE	0.523
577	NORTHCOTE ROAD	HALL LANE	NEW AVENUE	
220	NSALO ROAD	HOIMA ROAD 1	SIR APOLLO KAGWA ROAD	0.355
721	NSAMBYA ESTATE CONVENT			
119	NSAMBYA ROAD	CLOCK TOWER ROUNDABOUT	NSAMBYA ESTATE CONVENT	2.325
446	NSOOPA ROAD	MAWANDA ROAD	KYEBANDO ROAD	0.772
578	NSUBUGA HILL ROAD	?	?	
800	NTINDA X 1	NTINDA WIEV CRESCENT	close	0.730
801	NTINDA X 2	UPPER NAGURU ROAD	close	0.223
802	NTINDA X 3	NTINDA ROAD	close	0.894
803	NTINDA X 4	SUWARA ROAD	BULABUZIMA ROAD	0.460
804	NTINDA X 5	BULABUZIMA ROAD	close	0.267
625	NTINDA AVENUE	VALLEY DRIVE	MUWANGA ROAD	0.555
782	NTINDA CLOSE	KIRA ROAD	close	0.092
706	NTINDA RISE	NTINDA AVENUE	WANAINCHI ROAD	0.163
120	NTINDA ROAD 1	JINJA ROAD 2	KIRA ROAD	3.000
755	NTINDA ROAD 2	KIRA ROAD	LOWER NAGURU ROAD	0.259
565	NTINDA VIEW CRESCENT	MUVULE LANE	UPPER NAGURU ROAD	0.733
579	NYANZA CRESCENT	ELIZABETH AVENUE	MABUA ROAD	0.200
580	NYONDO ROAD	LUTHULI AVENUE	MUWASI ROAD	0.470
492	NYONYI GARDENS	WAMPEWO AVENUE	ARCHER ROAD	
762	NYONYINTONO ROAD	NAGURU AVENUE	SUWARA ROAD	0.000
842	O.K.MUWANGA ROAD	CAPE TOWN VILLA ROAD	LUKULI ROAD 1	0.799
581	OBSERVATORY HILL	LIVINGSTON ROAD	THE QUARRY	
329	OFF BUKOTO - KISAASI ROAD	BUKOTO - KISAASI ROAD	close	
431	OFF MAWANDA ROAD	MAWANDA ROAD	?	
823	OFF MULAGO ROAD			0.000
702	OFF NTINDA LANE	NTINDA ROAD	CORONATION ROAD	0.347
582	OFF OUR LADY CHURCH	?	?	
583	OFF OLD KIRA TO SWAMP ROAD	?	?	
756	OFVONO CLOSE	UPPER NAGURU EAST ROAD	close	0.000
221	OLD KAMPALA ROAD	NAMIREMBE ROAD	NAMIREMBE ROAD	1.087
585	OLD KIRA ROAD	KIRA ROAD	KIRA ROAD	1.210
714	OLD MASAKA ROAD	NATETE ROUNDABOUT	BORDER	0.750
121	OLD PORT BELL ROAD	WAMPEVO ROUNDABOUT	SPRING ROAD	1.465
588	OUR LADY CHURCH	?	?	
589	OWEN ROAD	TUFNELL DRIVE	UPPER MULAGO HILL ROAD	0.551
734	PALAMA ROAD	?	?	0.000
590	PARK LANE	HESKETH BELL ROAD	UPPER KOLOLO TERRACE	0.130
904	PARK RISE	NAMUWONGO ROAD	KISUGU ROAD 2	
591	PARLIAMENT AVENUE	KAMPALA ROAD	SAIB BARRE AVENUE	0.535
930	PEPSI COLA QUATOR ROAD	KANSANGA PARISH CHURCH R	Y.K. MULONDO CLOSE	0.376
592	PERRYMAN GARDENS	CORONATION ROAD	NSALO ROAD	
593	PHILIP ROAD	UPPER KOLOLO TERRACE	MABUA ROAD	1.028
594	PILGRIMS WAY	?	?	
585	PILKINGTON ROAD	KAMPALA ROAD	NILE AVENUE	0.260
596	PONSONRY ROAD	BUXTON ROAD	BEN KIWANUKA STREET	0.345
597	POOL ROAD	UNIVERSITY ROAD	NEW AVENUE	
008	PORT BELL ROAD	CORONATION AVENUE	BORDER	6.445
598	PORTAL AVENUE	KIMATHI AVENUE	PILKINGTON ROAD	0.339
599	PRESS HOUSE ROAD	BYPASS ROAD	KIBULI ROAD	0.425
222	PRINCE CHARLES DRIVE	ELIZABETH AVENUE	LUGOGO BYPASS	2.711
600	PRINCESS ANNE DRIVE	BANDALI RISE	BAZARABUSA ROAD	1.135

road	name	from	to	length
708	PRINCESS ANNE ROAD			
602	PRINCESS AVENUE	KYAGWE ROAD	NEHRU AVENUE	0.365
603	QUARRY ROAD 1	TANKHILL ROAD	MUYENGA BLOCK FACTORY	1.208
604	QUEEN MARYS GARDENS	KIMATHI AVENUE	close	0.405
463	QUEEN'S AVENUE	BOMBO ROAD 1	BUGANDA ROAD	
605	QUEEN'S LANE	BOMBO ROAD 1	LUMUMBA AVENUE	0.283
122	QUEENS WAY	CLOCK TOWER ROUNDABOUT	KIBUYE ROUNDABOUT	1.655
606	RASHID KHAMIS ROAD	MARTINI ROAD	MAKERERE ROAD	0.655
607	REPUBLIC ROAD 1	ALBERT COOK ROAD	LUSIRI RING ROAD	1.225
780	REPUBLIC ROAD 2	NTINDA AVENUE	VALLEY ROAD	0.214
609	RIDGEWAY ROAD	ELIZABETH AVENUE	HILL LANE	1.227
819	RING ROAD	TANKHILL ROAD	NAKIBIKANGA ROAD	0.862
687	RIVER CROSS ROAD	RIVER ROAD 2	WALUSIMBI MPANGA ROAD	
610	RIVER ROAD	WILLIAM STREET	WILLIAM STREET	
688	RIVER ROAD 2	OLD MASAKA ROAD	NALUKOLONGO ROAD	
611	ROSCOE ROAD	IMPALA AVENUE	LUGOGO BYPASS	0.456
726	ROSEBERRY ROAD			
612	ROSEBERRY STREET	ENTEBBE ROAD 1	STATION APPROACH	
613	RUBAGA PLACE	RUBAGA ROAD	?	
223	RUBAGA ROAD	NAMIREMBE ROAD	STENSERA ROAD	2.255
614	RUSSEL ROAD	KAMPALA ROAD	NKRUMAH ROAD	0.133
615	SADDLER WAY	SUWARA ROAD	?	
616	SALAAMA ROAD	ENTEBBE ROAD 2	LAKE VICTORY	9.100
618	SALIMBEY ROAD	NTINDA ROAD	CORONATION AVENUE	0.650
619	SALMON RISE	LUTHULI AVENUE	PRINCESS ANNE DRIVE	0.325
739	SALO ROAD	?	?	0.000
456	SCHOOL LANE	MAKERERE HILL ROAD	MARY STUART ROUNDABOUT	
620	SCHOOL ROAD 1	NSALO ROAD	BOUNDARY CLOSE	0.224
903	SCHOOL ROAD 2	NAMUWONGO ROAD	KISUGU ROAD 2	
621	SECOND STREET	OLD PORT BELL ROAD	FIRST STREET	0.308
622	SEKABAKA KINTU ROAD	MASAKA ROAD	MUBENDE ROAD	5.920
623	SEMAKOKIRO ROAD	ENTEBBE ROAD 2	SUNA ROAD	
840	SEMAKULA ROAD	O.K. MUWANGA ROAD	CAPE TOWN VILLA ROAD	0.322
624	SEMAWATO ROAD	NTINDA ROAD	KIRA ROAD	1.251
626	SEMBERA ROAD	MUGEMA ROAD	SEKABAKA KINTU ROAD	0.789
700	SEMBULE CLOSE	WANKULUKUKU ROAD	CLOSE	0.350
701	SEMBULE ROAD	WANKULUKUKU ROAD	CLOSE	0.970
846	SEMUKETE ROAD	MUBENDE ROAD	SEKABAKA KINTU ROAD	2.330
627	SENTEMA ROAD	ALBERT COOK ROAD		3.000
923	SEWANYANA RISE	BUKASA ROAD 2	BUKASA ROAD 2	
225	SEVENTH STREET	BYPASS ROUNDABOUT	FIFTH STREET	1.835
226	SEZIBWA ROAD	KITANTE ROAD	SAID BARRE AVENUE	0.783
160	SEZIBWA ROAD ROUNDABOUT	KITANTE ROAD	KITANTE ROAD	0.153
253	SHERATON ROUNDABOUT	SPEKE ROAD	SPEKE ROAD	0.111
227	SHIMONI ROAD	KITANTE ROAD	NILE AVENUE	0.775
224	SIAD BARRE AVENUE	JINJA ROAD 1	SHERATON ROUNDABOUT	1.625
628	SIKH STREET	SIKH ROUNDABOUT	MARKET STREET	0.300
161	SIKH STREET ROUNDABOUT	ENTEBBE ROAD 1	ENTEBBE ROAD 1	0.102
228	SIR APOLLO KAGWA ROAD	NSALO ROAD	BOMBO ROAD 2	3.468
229	SIXTH STREET	BYPASS ROUNDABOUT	FIFTH STREET	1.945
629	SNAY BIN AMIR STREET	ENTEBBE ROAD 1	SIKH STREET	0.205
630	SOLENT AVENUE	PORT BELL ROAD	ISMAIL ROAD	0.450
631	SOMERO ROAD	WINDSOR CRESCENT	CLOSE	0.200
233	SOWETO ROAD	LUKULI ROAD 1	GABA ROAD	1.251
632	SOYA FACTORY ROAD	?	?	
442	SPEKE AVENUE	SAID BARRE AVENUE	NEHRU ROAD	0.210
634	SPEKE ROAD	KAMPALA ROAD	SHERATON ROUNDABOUT	0.355
254	SPEKE ROUNDABOUT	NILE AVENUE	NILE AVENUE	0.153
932	SPRING CLOSE			
123	SPRING ROAD	OLD PORT BELL ROAD	PORT BELL ROAD	2.013
572	SSESSANGA ROAD	KIYINGI ROAD	NAMUSANA ROAD	2.064
712	STANLEY ROAD	KASENYI ROAD	close	0.175
668	STATION APPROACH	JINJA ROAD 1	NKRUMAH ROADKE ROUNDAB	
635	STATION ROAD	ACCESS ROAD 1	STATION APPROACH	

road	name	from	to	length
230	STENSERA ROAD	ALBERT COOK ROAD	NABUNYA ROAD	2.017
636	STREICHER ROAD	NTINDA ROAD	HANCOCK ROAD	0.335
637	STURROCK ROAD	ACCACIA AVENUE	PRINCE CHARLES DRIVE	0.511
439	SUMMIT VIEW	RIDGEWAY DRIVE	close	0.424
638	SUNA ROAD 1	KINAWATAKA ROAD	CIRCULAR DRIVE	0.283
948	SUNA ROAD 2	NEAR KIIRA ROAD	VALLEY/CIRCULAR DRIVE	0.283
639	SUNDERLAND AVENUE	NALUBAALE ROAD	SOLENT AVENUE	0.335
640	SUWARA ROAD	KATALE ROAD	KATALE ROAD	1.280
641	TAGORE CRESCENT	TUFNELL DRIVE	TUFNELL DRIVE	0.284
608	TANKHILL CLOSE 1	QUARRY ROAD 1	close	0.114
723	TANKHILL CLOSE 2	QUARRY ROAD 1	close	0.131
779	TANKHILL CLOSE 3	QUARRY ROAD 1	close	0.103
642	TANKHILL ROAD	GABA ROAD	QUARRY ROAD	0.825
237	TAXIPARK - BEN KIWANUKA ST			0.000
239	TAXIPARK - MAKAY ROAD			0.000
643	TENNIS COURT ROAD	UNIVERSITY ROAD	MARY STURAT ROUNDABOUT	
644	TERNAN AVENUE	SEZIBWA ROAD	KYAGWE ROAD	0.635
645	THE SQUARE 1	KAMPALA ROAD	LUMUMBA ROAD	0.234
669	THE SQUARE 2	KAMPALA ROAD	SHERATON ROUNDABOUT	0.237
646	THIRD STREET	JINJA ROAD 1	OLD PORT BELL ROAD	0.505
733	TRAVELLERS CRESCENT	TUFFNEL DRIVE	TUFFNEL DRIVE	
283	TTULA ROAD	KALERWE ROAD	?	
647	TTULA-MPERERWE	?	?	
269	TUCKER CRESCENT	KABALEGA DRIVE	KABALEGA CRESCENT	0.570
270	TUCKER ROAD	KABALEGA ROAD	KABALEGA CRESCENT	0.300
648	TUFNELL DRIVE	KIRA ROAD	KIRA ROAD	0.775
3-14	TUFNELL ROAD	KIRA ROAD	TUFNELL DRIVE	
768	TYABA LANE	LUKULI ROAD 2	CLOSE	0.151
899	U. N. RISE	NAMUWONGO ROAD	KISUGU ROAD 2	
900	U. N. RISE FIRST CLOSE	U. N. RISE	CLOSE	
901	U. N. RISE SECOND CLOSE	U. N. RISE	CLOSE	
902	U. N. RISE THIRD CLOSE	U. N. RISE	CLOSE	
794	U.D.C. CLOSE	KIRONDE ROAD	close	0.184
844	UCB RISE	CAPE TOWN VILLA ROAD	BALO ROAD	0.509
671	UNIVERSITY ROAD	?	?	
946	UNKNOWN TX	WAMALA ROAD	KYABAGU	0.556
947	UNKNOWN YX	KYABAGU ROAD	ENTEBBE ROAD	0.656
743	UPPER HILL CLOSE	KIRA ROAD	close	0.000
649	UPPER KISUGU CLOSE	?	?close	
232	UPPER KOLOLO TERRACE	ACCACIA AVENUE	LUGOGO BYPASS	1.891
517	UPPER MAWANDA ROAD	MAWANDA ROAD	MAWANDA ROAD	0.333
650	UPPER MULAGO HILL ROAD	KIRA ROAD	close	0.618
753	UPPER NAGURU EAST ROAD	KIRA ROAD	NAGURU ROAD	0.904
745	UPPER NAGURU ROAD 1	BUKOTO CRESCENT	KATALIMA ROAD 2	0.000
793	UPPER NAGURU ROAD 2	KATALIMA ROAD 2	BUKOTO CRESCENT	1.395
787	UPPER NAGURU ROAD 3	katalima road2	upper naguru east road	0.000
848	WABIGALO FIRST CLOSE	WABIGALO ROAD	CLOSE	
851	WABIGALO FOURTH CLOSE	WABIGALO ROAD	CLOSE	
546	WABIGALO ROAD	NAMUWONGO ROAD	NAMUWONGO ROAD	
849	WABIGALO SECOND CLOSE	WABIGALO ROAD	CLOSE	
850	WABIGALO THIRD CLOSE	WABIGALO ROAD	CLOSE	
812	VALE CLOSE	NAGURU VALE	close	0.250
752	VALE ROAD	NAGURU SUMMIT VIEW ROAD	NAGURU EAST ROAD	0.000
587	VALLEY DRIVE	SUNA ROAD	NTINDA AVENUE	0.726
633	VALLEY ROAD	NTINDA AVENUE	WANAINCHI ROAD	0.305
685	WALUSIMBI MPANGA ROAD	RIVER ROAD 2	NALUKOLONGO ROAD	
652	WAMALA ROAD	ENTEBBE ROAD 2	CLOSE	1.835
234	WAMPEWO AVENUE	WAMPEWO ROUNDABOUT	UPPER KOLOLO TERRACE	0.991
162	WAMPEWO AVENUE ROUNDABOUT	JINJA ROAD 1	JINJA ROAD 1	0.147
653	WAMPEWO CLOSE	WAMPEWO AVENUE	GOLF COURSE	0.214
709	WANAINCHI ROAD	FRIENDSHIP ROAD	FRIENDSHIP ROAD	0.697
654	WANDEGEYA ROAD	BOMBO ROAD 1	NAKASERO ROAD	0.540
163	WANDEGEYA ROUNDABOUT	BOMBO ROAD 1	BOMBO ROAD 1	0.116
655	WANKULUKUKU ROAD	MASAKA ROAD	LUBIRI RING ROAD	1.040



road	name	from	to	length
656	WANSANSO ROAD	?	?	
657	WERAGA ROAD	MASAKA ROAD	WAMALA ROAD	1.052
658	WEST ROAD	?	?	
412	WHEELING ROAD	GABA ROAD	CLOSE	0.481
728	WHITE HOUSE CLOSE	DIPLOMAT ROAD	close	0.215
651	VICTORIA AVENUE	SAID BARRE AVENUE	KYAGWE ROAD	0.520
659	WILLIAM STREET	BOMBO ROAD 1	DASTUR STREET	1.480
660	WILLIS ROAD	ALBERT COOK ROAD	BALINTUMA ROAD	0.685
679	WILSON LANE	WILSON ROAD	WILLIAM STREET	0.065
661	WILSON ROAD	BEN KIWANUKA STREET	BURTON STREET	0.513
662	WINDSOR CRESCENT	ACCACIA AVENUE	ACCACIA AVENUE	0.928
663	WINDSOR LOOP ROAD	KIRA ROAD	ACCACIA AVENUE	0.275
664	YOKANA ROAD	KATAZAMITI ROAD	CLOSE	0.088
235	YORK TERRACE	UPPER KOLOLO TERRACE	PRINCE CHARLES DRIVE	0.531
665	YOUNGER AVENUE	BAZARABUSA ROAD	HANLON ROAD 2	0.350
668	ZENA ROAD	NAKAWA CRESCENT	ENTE KULUNDA LANE	
667	ZOOLOGY BLOCK	?	?	

## 10. カンパラ市都市計画報告書目次



## TABLE OF CONTENTS

### EXECUTIVE SUMMARY

1.0	INTRODUCTION	1
1A	Introduction	1
2.0	THE EXISTING STRUCTURE OF KAMPALA	3
2A	Analysis of Existing Conditions	3
3.0	THE FUTURE STRUCTURE OF KAMPALA	36
3A	Introduction	36
3B	Planning Objectives	36
3C	Conceptual Approaches to the Structure Plan	41
3D	Basis of the Kampala Structure Plan (1994)	49
3E	Description of the Kampala District Plan	66
3F	Description of the Written Provisions	77
3G	Future Urban Form	78
3H	Future Land Tenure	86
3I	Future Population Density	87
3J	Future Detailed Planning	88
3K	Land Issues - One-Stop Shop	89
4.0	DEVELOPMENT CONTROL	91
4A	Introduction	91
4B	Objectives	92
4C	Administrative Responsibilities	93
5.0	TRANSPORTATION PLANNING REPORT	107
5A	Introduction	107
5B	The Transport System	109
5C	Road Network	113
5D	Primary Roads	115
5E	Secondary Roads	125
5F	Tertiary Roads	126
5G	Access Roads	127
5H	Central Business District	127
5I	Road Reserves	128

5J	Public Transport	130
5K	Pedestrians and Non-Motorized Vehicles	130
6.0	PLANNING REPORT ON WATER SUPPLY	132
6A	Introduction	132
6B	Strategy for Decentralization of Piped Water Supply Functions	133
6C	Water Supply Strategy - Kampala District	138
6D	Water Supply Strategy - Makindye Division	155
6E	Water Supply Strategy - Luwafu Parish	165
7.0	PLANNING REPORT ON SEWERAGE AND SANITATION	173
7A	Introduction	173
7B	Existing Situation	173
7C	Institutional Responsibilities for Sewerage and Sanitation	178
7D	Technological Options	180
7E	Service Coverage	184
7F	Sewerage and Sanitation Strategy for Makindye Division	187
7G	Sewerage and Sanitation Strategy for Luwafu Parish	190
8.0	PLANNING REPORT ON DRAINAGE	194
8A	Introduction	194
8B	Existing Conditions	194
8C	Drainage Strategy	195
8D	Institutional Arrangements	202
9.0	PLANNING REPORT ON THE URBAN ENVIRONMENT	204
9A	Introduction	204
9B	Existing Conditions A Summary	211
9C	Framework for Proposed Environmental Strategy	219
9D	Action Programs	223
9E	Institutional Responsibilities	225
10.0	PLANNING REPORT ON SOCIAL FACILITIES	226
10A	Introduction	226
10B	Types of Facilities	232
10C	Principles	233
10D	Education Facilities	235
10E	Health care Facilities	239

10F	Recreation Facilities	240
10G	Other Facilities	242
10H	Other Services	242

## APPENDICES

### Appendix 1 Written Provisions

#### LIST OF MAPS

Map 1	Growth of Kampala - Phase 1
Map 2	Growth of Kampala - Phase 2
Map 3	Growth of Kampala - Phase 3
Map 4	Growth of Kampala - Phase 4
Map 5	Location of Selected Parishes
Map 6	Figure Grounds - Kiwatule
Map 7	Figure Grounds - Luwafu
Map 8	Figure Grounds - Kololo II
Map 9	Figure Grounds - Kiswa
Map 10	Figure Grounds - Najjanankumbi
Map 11	Figure Grounds - Nakulabye
Map 12	Figure Grounds - Mulago II
Map 13	Kampala Planning Area - Slope Analysis
Map 14	Kampala Planning Area - Development Constraints
Map 15	Kampala Planning Area - Land-Uses Within Development Constraint
Map 16	Municipality of Kampala and The Kibuga. 1955
Map 17	Kampala District - Expansion versus Consolidation
Map 18	Kampala District - Green fields Development versus Consolidations
Map 19	Capacity Analysis ( by Parish ) - Existing Density & Water Supply
Map 20	Capacity Analysis ( by Parish ) - Existing Density and W-B Sewerage
Map 21	Capacity Analysis ( by Parish ) - Existing Density & Land-Use
Map 22	Capacity Analysis ( by Parish ) - Composite ( Density/Land-Use/Slope )
Map 23	Kampala District Plan ( 1994 )
Map 26	Central Division Plan
Map 27	Nakawa Division Plan
Map 28	Kawempe Division Plan
Map 29	Rubaga Division Plan
Map 30	Makindys Division Plan
Map 32	Conceptual Luwafu Parish Plan
Map 37	Conceptual Mulago II Parish Plan
Map 39	Conceptual Central Business District Plan

- Diagram 1 Urban Design Principle One
- Diagram 2 Urban Design Principle Two
- Diagram 3 Urban Design Principle Three
- Diagram 4 Urban Design Principle Four
- Diagram 5 Urban Design Principle Five
- Diagram 6 Incremental Development of Social Facilities

## LIST OF FIGURES


- Figure 1 Seven Parishes - Comparative Analysis of Building Coverage
- Figure 2 Seven Parishes - Comparative Estimated Population & Density Growth
- Figure 3 Kampala Planning Area - Slope Analysis
- Figure 4 Kampala Planning Area - Development Constraints
- Figure 5 Kampala Planning Area - Land-Use Within The Development Constraints
- Figure 6 Kampala District - Existing Population Density & Levels of Piped Water Supply
- Figure 7 Kampala District - Existing Population Density & Sanitation Type Analysis
- Figure 8 Rubaga Division - Existing Density Water & Sanitation
- Figure 9 Kawempe Division - Existing Density Water & Sanitation
- Figure 10 Nakawa Division - Existing Density Water & Sanitation
- Figure 11 Makindye Division - Existing Density Water & Sanitation
- Figure 12 Central Division - Existing Density Water & Sanitation
- Figure 13 Proposed Institutional Responsibilities
- Figure 14 Kampala District - Projected Population Densities ( by Parish ) to 2004
- Figure 15 Transport Report - Hierarchy of Road Transport
- Figure 16 Transport Report - Intersections Links Public Transport Stations
- Figure 17 Transport Report - Southern Bypass/Relief Routes
- Figure 18 Transport Report - Primary Roads
- Figure 19 Transport Report - Primary Road Cross - Sections
- Figure 20 Transport Report - Secondary Road Cross - Sections
- Figure 21 Transport Report - Tertiary Road Cross - Sections
- Figure 22 Transport Report - Access Roads Cross - Sections
- Figure 23 Transport Report - Road Reserves
- Figure 24 Water Report - Environmental Hazards in Parishes With 130 - 150 People/Hectare
- Figure 25 Water Report - Environmental Hazards in Parishes With More Than 150 People/Hectare
- Figure 26 Water Report - Extent of Piped Water Supply in Makindye Division
- Figure 27 Sewerage & Sanitation Report - Existing Conditions
- Figure 28 Sewerage & Sanitation - Incremental Water, Sanitation and Sullage Systems
- Figure 29 Sewerage & Sanitation - Makindye Division



- Figure 30 Sewerage & Sanitation - Luwafu Parish**
- Figure 31 Environment Report - Summary of Environmental Planning Considerations**
- Figure 32 Environment Report - Proposed Institutional Responsibilities**
- Figure 33 Social Facilities - Existing**
- Figure 34 Social Facilities - Recommended Standards**
- Figure 35 Social Facilities - Deficiencies and Projected Needs**



## 11. カンパラ～エンテベ道路TOR



**TERMS OF REFERENCE**

**APPENDIX 1**

GOVERNMENT OF THE REPUBLIC OF UGANDA

PROPOSED TRANSPORT REHABILITATION PROJECT

Detailed Engineering Study for Strengthening and Improvement of  
Kampala - Entebbe Road

**SECTION I:            TERMS OF REFERENCE**

**I.    INTRODUCTION**

1.    The Kampala-Entebbe Road (34 km) is one of the primary roads connecting Entebbe with Kampala, the Capital of Uganda. The road also provides access to the Entebbe Airport, the only international airport in the country, located on the outskirts of Entebbe town. The road was constructed in the late 1950's. Apart from some rehabilitation/resealing work done in 1989 with IDA financing, no pavement strengthening has been done since its construction. The road pavement is showing signs of distress and may need strengthening. Also, the road appears to be in need of certain improvements to its geometry. Furthermore, the road has a fairly high number of accident black spots.

**II.   OBJECTIVES**

2.    The purpose of the study is to assess the existing condition and to prepare detailed engineering designs and bidding documents for strengthening and improving the road, giving regard to traffic safety.

**III.   SCOPE OF CONSULTING SERVICES**

3.    The consultants shall perform all engineering work, economic studies, field investigations and related work, as required to attain the objectives in Part II hereof.

4.    In the conduct of their work, the consultants shall cooperate fully with the Government Ministries and departments responsible for transport and development planning; the Government will provide the consultants with the data and services outlines in Part IV hereof. The consultants shall be solely responsible, however, for the analysis and interpretation of all data received and for the conclusions and recommendations in their reports.

5.    The consultancy services shall include but not be limited to :

(i)    survey and investigations to determine the adequacy of the existing pavement, shoulders, roadside drainage, and horizontal and vertical profile.

(ii)   detailed engineering, preparation of estimate of quantities,

(d) Engineering Plans

The consultant shall prepare the following engineering plans for the project, using format and title sheets as required by the MOWTC:

- i) Plan and Profile, Scale 1:2000 horizontal and 1: 200 vertical: Showing running chainages, natural ground levels, and design levels all at 25m centres; horizontal and vertical curve details; side drain locations; descriptions and references to all drainage and bridge works; location and values of bench marks and traverse stations; location of road furniture; contour lines super-imposed on plans; any other relevant information on the format approved by the MOWTC.
- ii) Typical Cross-sections, scale 1:25: Showing all details of road cross-section in cuts and fills; side drains; pavement thickness; and camber and superelevation; pavement widening.
- iii) Cross-section, scale 1:100: Showing the natural ground level and super-imposed road prism at 25m intervals.

(e) Prequalification of Bidders

The consultants shall:

- (i) prepare all necessary documents for the prequalification of bidders including abbreviated specifications of the work to be performed, forms, invitations to prequalify, draft advertisements, etc. and;
- (ii) review and evaluate proposals for prequalification and prepare a list of qualified firms which should be permitted to bid.

(f) Bidding Documents

The consultants shall prepare the following bidding and contract documents as necessary, suitable for international competitive bidding, including conditions of contract, specifications, drawings (to an appropriate scale), bills of quantities and forms for bid and performance bonds/bank guarantee(s):-

1. Instructions to Bidders
2. General Conditions of Contract
3. Conditions of Particular Application
4. Technical Specifications
5. Forms of Bid, Appendix to Bid and Bid Security



IV DATA, LOCAL SERVICES AND FACILITIES TO BE PROVIDED BY THE GOVERNMENT

A. Data

7. The Government shall provide the consultants with;
- (i) all available reports on the original designs and right of way of the road;
  - (ii) appropriate highway traffic count data;
  - (iii) assistance in undertaking additional highway traffic counts; and
  - (iv) recent road construction and maintenance costs.

B. Cooperation of Government Agencies

8. The Government will provide for the cooperation of Government Ministries, departments and other agencies as required for carrying out the work, liaison as necessary for this purpose, and will give the Consultants full access to any information required for the study.


C. Facilities and Supporting Staff

9. The consultants will make their own arrangements for necessary office and living accommodation, local transportation, supplies, etc. in connection with the services to be provided.
10. The Government will assign counterpart staff to assist in the conduct of the study.

V. TIME SCHEDULE FOR CONSULTING SERVICES AND REPORTS

11. The consultants shall prepare and submit the following reports (all in English) to the Government:
- (i) Inception Report (five copies within two weeks of starting date of the work) summarising initial findings of the consultants and giving proposals for the conduct of the study.
  - (ii) Draft Final Report (five copies within two months of starting date of the work) consisting of profile drawings, drawings of typical roadway sections, outline specifications, bills of quantities, outlines bidding documents and estimates of construction costs with an appropriate breakdown into foreign and local costs;
  - (iii) Final Report (ten copies within 30 days of receipt of Government's comments on the Draft Final Report) complete with plans and documents incorporating all revisions considered appropriate by the consultants after receipt of comments from the Government on the Draft Final Report.
12. Finally, two copies of each of the reports outlined in paragraph 11 will

## 12. 南バイパスF/S調査TOR



FEASIBILITY/DESIGN STUDY FOR A BY-PASS TO KAMPALA CITY  
TERMS OF REFERENCE

1. BACKGROUND

The Northern Corridor road link between Malaba on the Kenya/Uganda border, and Katuna and Kakitumba on the Rwanda/Uganda border, has been rehabilitated with the assistance of aid from the EEC, World Bank and KFW.

The road carries international and local trunk traffic between Kenya, Uganda, Rwanda and Zaire. Major urban centres that the route traverses are Tororo, Jinja, Kampala, Masaka, Mbarara and Kabale. Of these, Tororo, Jinja and Masaka have by-passes. By-passes are planned for Mbarara and Kampala. The more urgently required is that for Kampala.

A tentative route has been identified for the Kampala by-pass (see Annex 1) passing to the south of the city. This route leaves the Jinja road at Kireka, passes to the east of Mbuya and Bugolobi residential areas, and crosses the Nakivubo swamp to join the Masaka road between Kibuye and Busega roundabouts. Approximate length is between 10 and 12 kilometres. This tentative route has been chosen to utilise existing road reserves as much as is possible to minimise any acquisition of property.

With the exception of structures necessary for the swamp crossing and other drainage structures, the design/documentation of structures, will be minimal. In compatibility with most Kampala city road/rail intersections, structures are not expected to be specified for rail crossings.

Improvement and construction of the road is expected to:

- encourage the movement of east - west trunk traffic away from Kampala city centre. This will benefit such traffic which tends not to stop-over in Kampala.
- by the provision of junctions at existing connecting roads with Kampala city relieve the city centre of local traffic which at present is confined to very constricted routes.
- in general minimise over-loading of city roads and create a better environment for Kampala to function as a business centre should.

...../2

## 2. OBJECTIVES

The purpose of the study is:

1. To assess the economic viability of constructing a by-pass to Kampala city.
2. To determine technical specifications of the by-pass. This should include appraisal of traffic flow which will influence carriageway width and junction design.
3. To determine how the by-pass will be utilised by Kampala city local traffic. Junctions connecting the road to inner city roads are not yet defined and the consultant will need to have such information clarified by the authorities. The authorities involved are the Ministry of Works and Ministry of Local Government (represented by the City Engineer and Surveyor).
4. To produce full working documents.

## 3. SCOPE OF WORK

To attain the objectives described above the consultant shall include the following in his work programme:

- a description and analysis of the Kampala City road network together with relevant maps.
- an analysis of economic activity within the road influence area, including forecasts of internal freight/passenger movement, and through - traffic freight/passenger movement.
- up-grading of available traffic counts and axle-load surveys, together with a projected traffic model resulting from generated traffic movement due to the by-pass.
- a description and quantification of benefits likely to derive from the construction of a city by-pass, including economic rate of return.
- liaison with the Ministries of Works, Local Government, Planning and Lands and Surveys, to confirm basic alignment of the by-pass and junction positions and lay-out.

...../3

- topographical survey of study area
- tachymetric survey of study area
- hydrological survey of study area
- survey of utility services within the alignment
- soil survey, especially within the swamp areas
- examination of existing pavement where existing roads are to be incorporated within alignment
- provide complete engineering design services necessary to draw up working contract documents including bills of quantities, technical specifications and working drawings.
- the engineering design shall include layouts, staking plans, sections and detail drawings with dimensions and levels clearly shown.

For engineering drawings the scales to be used are 1:10, 1:50, 1:100, 1:250 and 1:500.

- provide a detailed construction cost estimate
- present a phased construction programme taking into account traffic movement on rehabilitated sections and junction sites.
- tender documents shall include:
  - notice of invitation to tender
  - instructions to tenderers
  - tender forms
  - bills of quantities
  - general specifications
  - special specifications and method of measurement.
  - conditions of contract (general conditions for works contracts financed by the EDF)
  - conditions of particular application
  - contract drawings and
  - standard details.

#### 4. DATA, STAFF, SERVICES AND FACILITIES

##### 4.1 Government of Uganda shall provide the consultant with:

- information on traffic counts, origin and destination surveys, and axle load surveys made to date.

- details of pavement specifications on the Northern Corridor road East and West of the city, existing city roads, and the specifications of the proposed phase II rehabilitation.
- costs of recent road construction/rehabilitation and estimated costs of phase II rehabilitation.
- information on possible materials sources as well as assistance in material testing.
- where available topographical, and meteorological maps of the area
- details on land ownership
- town planning proposals along the location of the by-pass, particularly at populated areas.
- location of existing utility services and plans for future services
- all standard documents currently in use by Government together with any projected modifications.

4.2 The Consultant shall:

- employ only those key staff whose C.V.s have the approval of Administration
- ensure the proper performance and behaviour of his staff
- make his own arrangements for office and residential accommodation; supplies, furnishings and equipment; local transport; laboratory facilities/special equipment necessary to undertake site investigations; typing/printing and delivery of all draft and final documents.
- treat as confidential all reports and documents loaned to him by Administration and shall be responsible for returning them in good condition when submitting the final report.

5. REPORTS AND DOCUMENTS

- 5.1 The Consultant shall submit the following reports and documents in approved prescribed format:

...../5



- a) Inception report: summarising consultants state of mobilisation, proposed methodology, work programme and details of progress of the assignment and the final framework of all tender documents as agreed with Administration.

The report should include consultant's comments on the terms of reference and any other factor which may affect final presentation of his reports and documents.

- b) Economic Feasibility Study (10 copies)
- c) Draft Final Engineering Report (10 copies):  
To be presented in edited form in accordance with the standards adopted by Administration.
- d) Final Engineering Report (10 copies of Engineering Report and other documents, 10 copies of Tender documents). This report shall be submitted in bound form as approved by Administration within one month of receiving comments on Draft Final Report from the Administration and the EEC Delegation. All documents and subsequent final discussion must be incorporated in the Final Report.
- e) The originals (one set): The original of all design quantity and calculations shall be bound and suitably indexed. All originals of print work and drawings (transparencies) should also be submitted.

5.2 Distribution of Reports: All reports except (5.1e) to be distributed as follows:

- four copies to the Delegation of the Commission of the European Communities
- remainder to the Administration.

Time-table for submission of Reports (provisional):-

- a) Inception Report within 3 weeks of agreed starting date
- b) Economic Feasibility Study report within 2 months of agreed starting date.
- c) Draft Final Engineering Report within 6 months of agreed starting date
- d) Final Engineering Report & Tender Documents within 1 month of receipt of Administration's comments on Draft Final Report.



