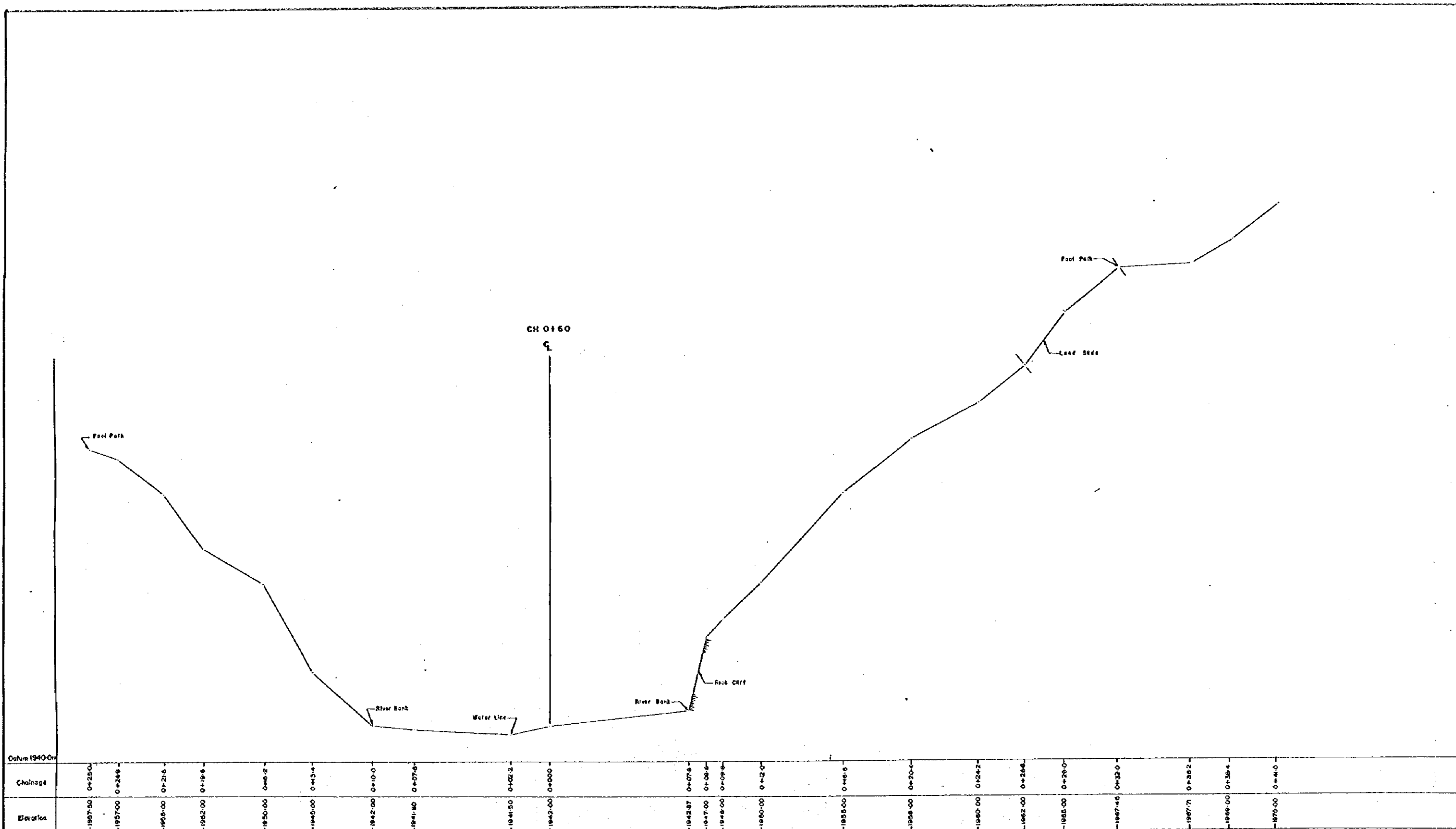
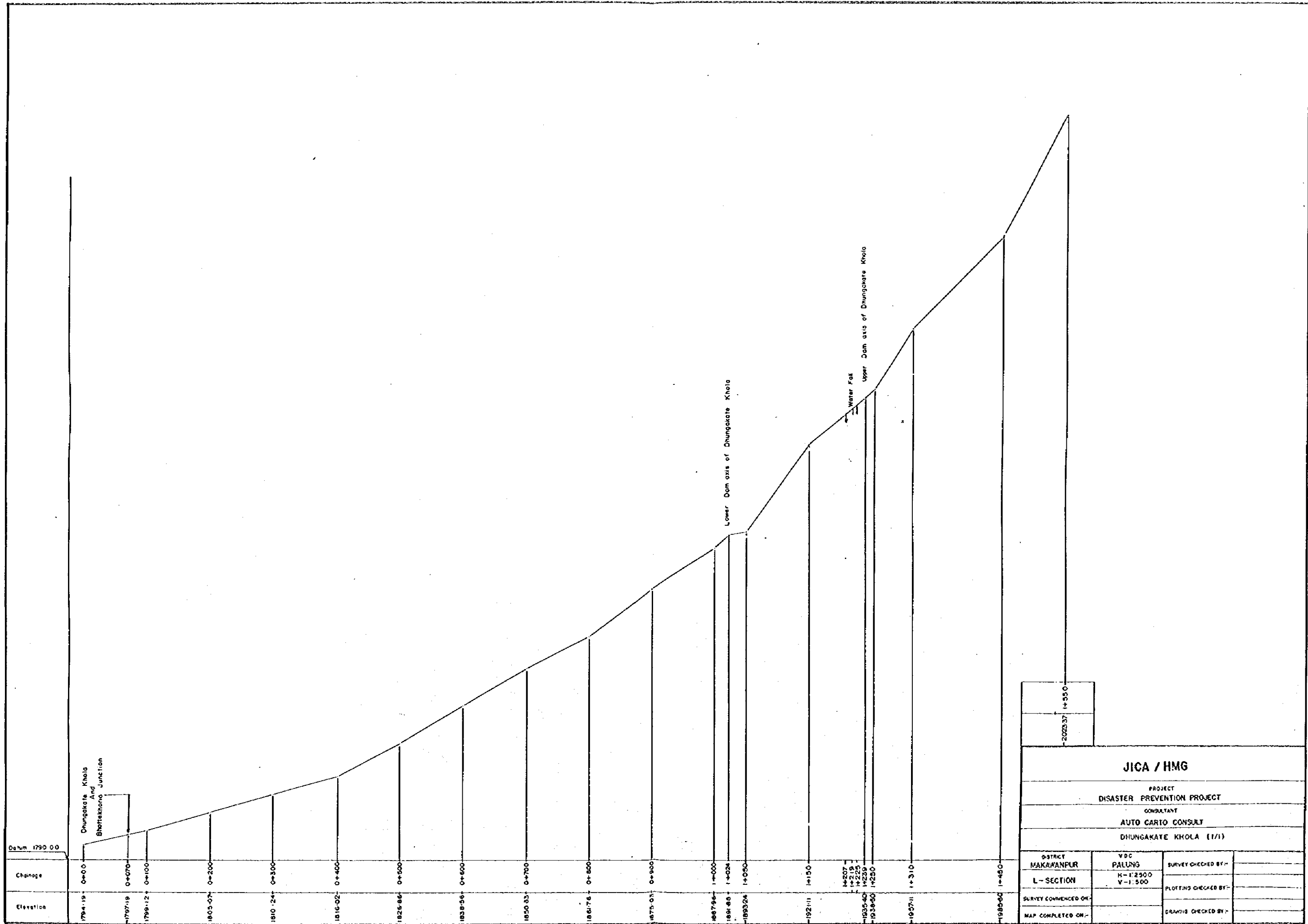


|   |                          |                     |
|---|--------------------------|---------------------|
| <b>JICA / HMG</b>                           |                          |                     |
| PROJECT<br>DISASTER PREVENTION PROJECT      |                          |                     |
| CONSULTANT<br>AUTO CARTO CONSULT            |                          |                     |
| DHUNGAKATE KHOLA (Up Stream 6/7)<br>CH 0+50 |                          |                     |
| DISTRICT<br>MAKAWANPUR                      | VDC<br>PALUNG            | SURVEY CHECKED BY   |
| X-SECTION                                   | H:- I: 100<br>V:- I: 100 | PLOTTING CHECKED BY |
| SURVEY COMMENCED ON                         |                          | DRAWING CHECKED BY  |
| MAP COMPLETED ON                            |                          |                     |

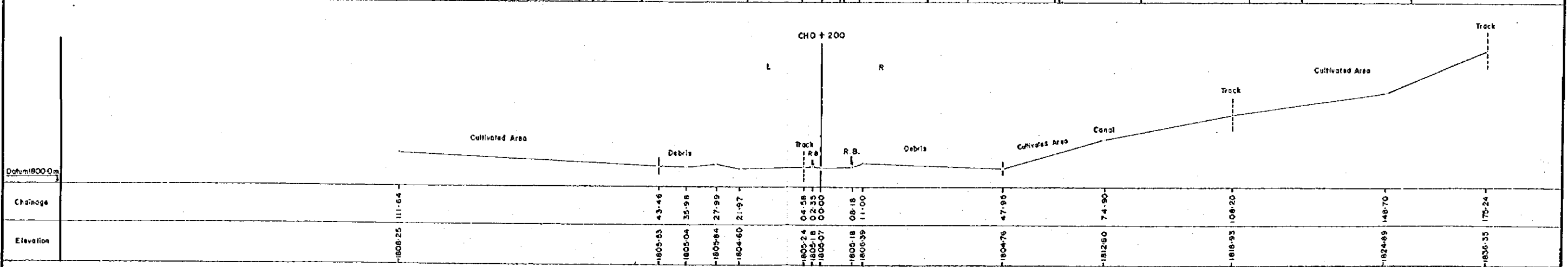
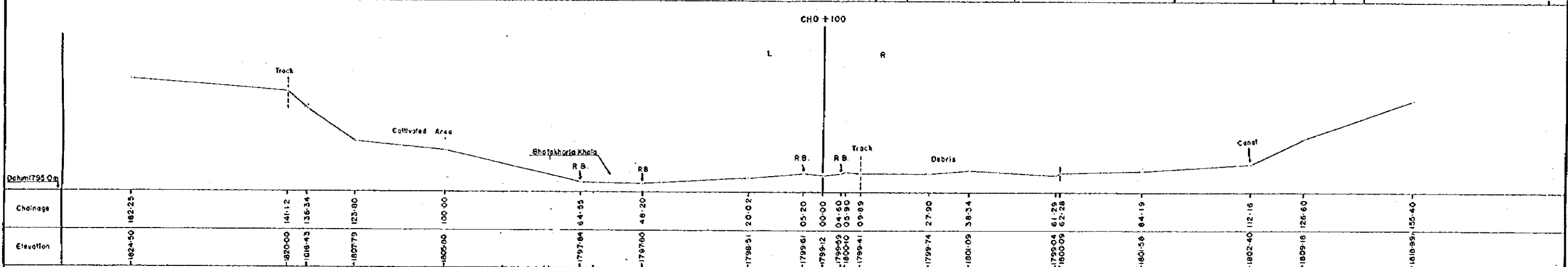
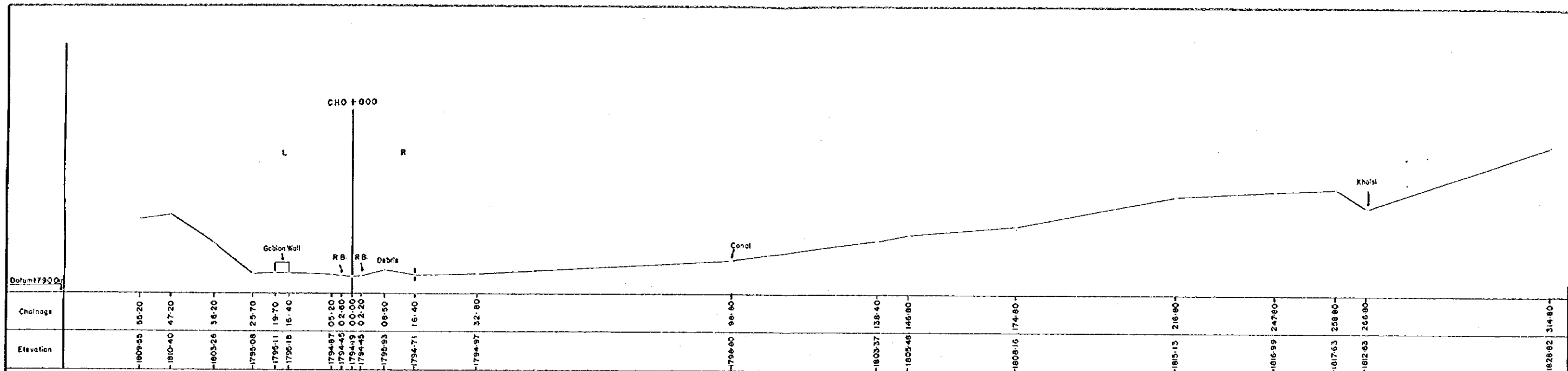


|           |         |         |         |         |         |         |         |         |         |         |         |         |         |         |         |         |         |         |         |         |         |         |         |         |         |
|-----------|---------|---------|---------|---------|---------|---------|---------|---------|---------|---------|---------|---------|---------|---------|---------|---------|---------|---------|---------|---------|---------|---------|---------|---------|---------|
| Chainage  | 0+25.0  | 0+30.0  | 0+35.0  | 0+40.0  | 0+45.0  | 0+50.0  | 0+55.0  | 0+60.0  | 0+65.0  | 0+70.0  | 0+75.0  | 0+80.0  | 0+85.0  | 0+90.0  | 0+95.0  | 0+100.0 | 0+105.0 | 0+110.0 | 0+115.0 | 0+120.0 | 0+125.0 | 0+130.0 | 0+135.0 | 0+140.0 |         |
| Elevation | 1957.50 | 1957.00 | 1955.00 | 1952.00 | 1950.00 | 1948.00 | 1942.00 | 1942.00 | 1942.00 | 1942.00 | 1942.00 | 1942.00 | 1942.00 | 1942.00 | 1942.00 | 1942.00 | 1942.00 | 1942.00 | 1942.00 | 1942.00 | 1942.00 | 1942.00 | 1942.00 | 1942.00 | 1942.00 |

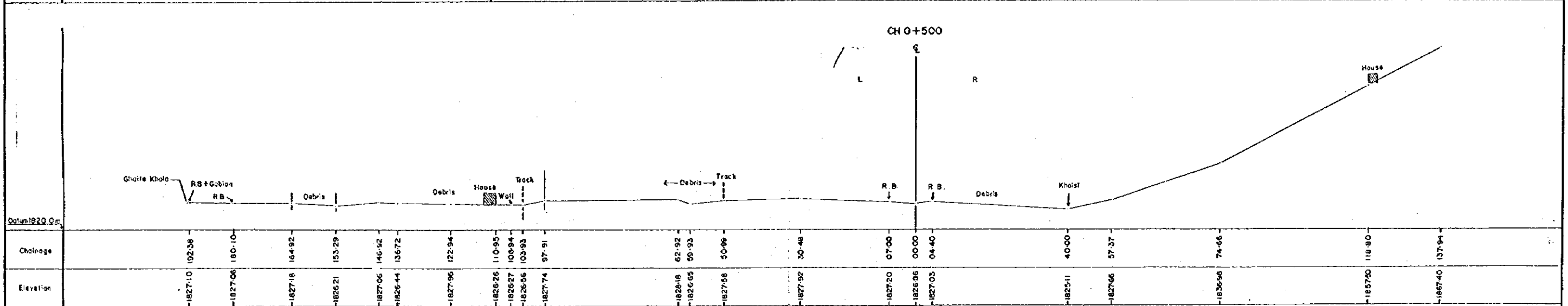
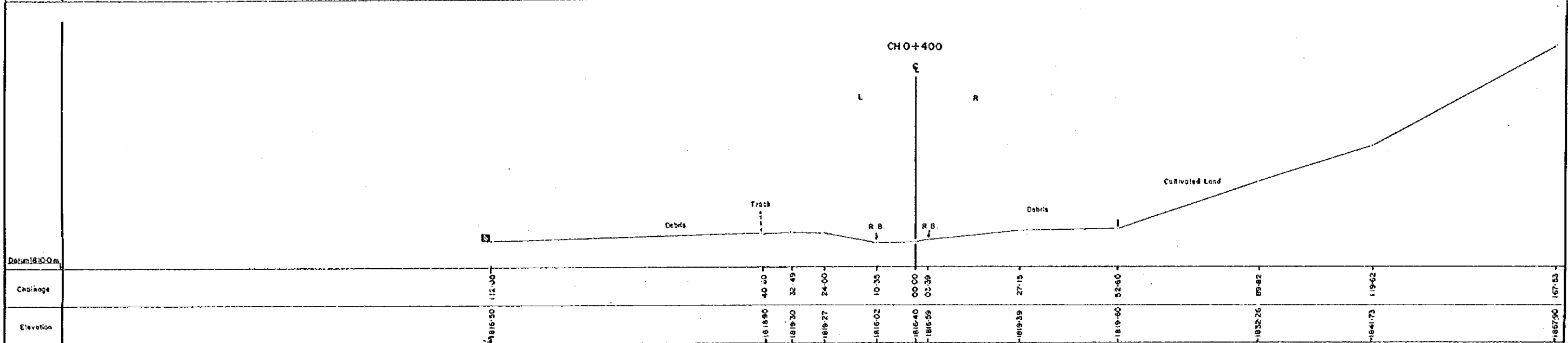
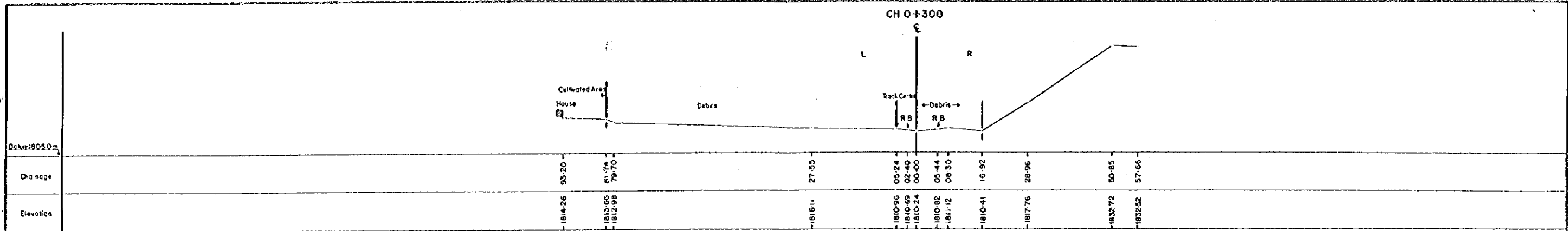
|  |                    |                       |
|--|--------------------|-----------------------|
| <b>JICA / HMG</b>                          |                    |                       |
| PROJECT<br>DISASTER PREVENTION PROJECT     |                    |                       |
| CONSULTANT<br>AUTO CARTO CONSULT           |                    |                       |
| DHUGAKATE KHOLA (Up Stream 7/7)<br>CH 0+60 |                    |                       |
| DISTRICT<br>MAKAWANPUR                     | VDC<br>PALUNG      | SURVEY CHECKED BY:-   |
| X-SECTION                                  | H-1:100<br>V-1:100 | PLOTTING CHECKED BY:- |
| SURVEY COMMENCED ON:-                      |                    | DRAWING CHECKED BY:-  |
| MAP COMPLETED ON:-                         |                    |                       |



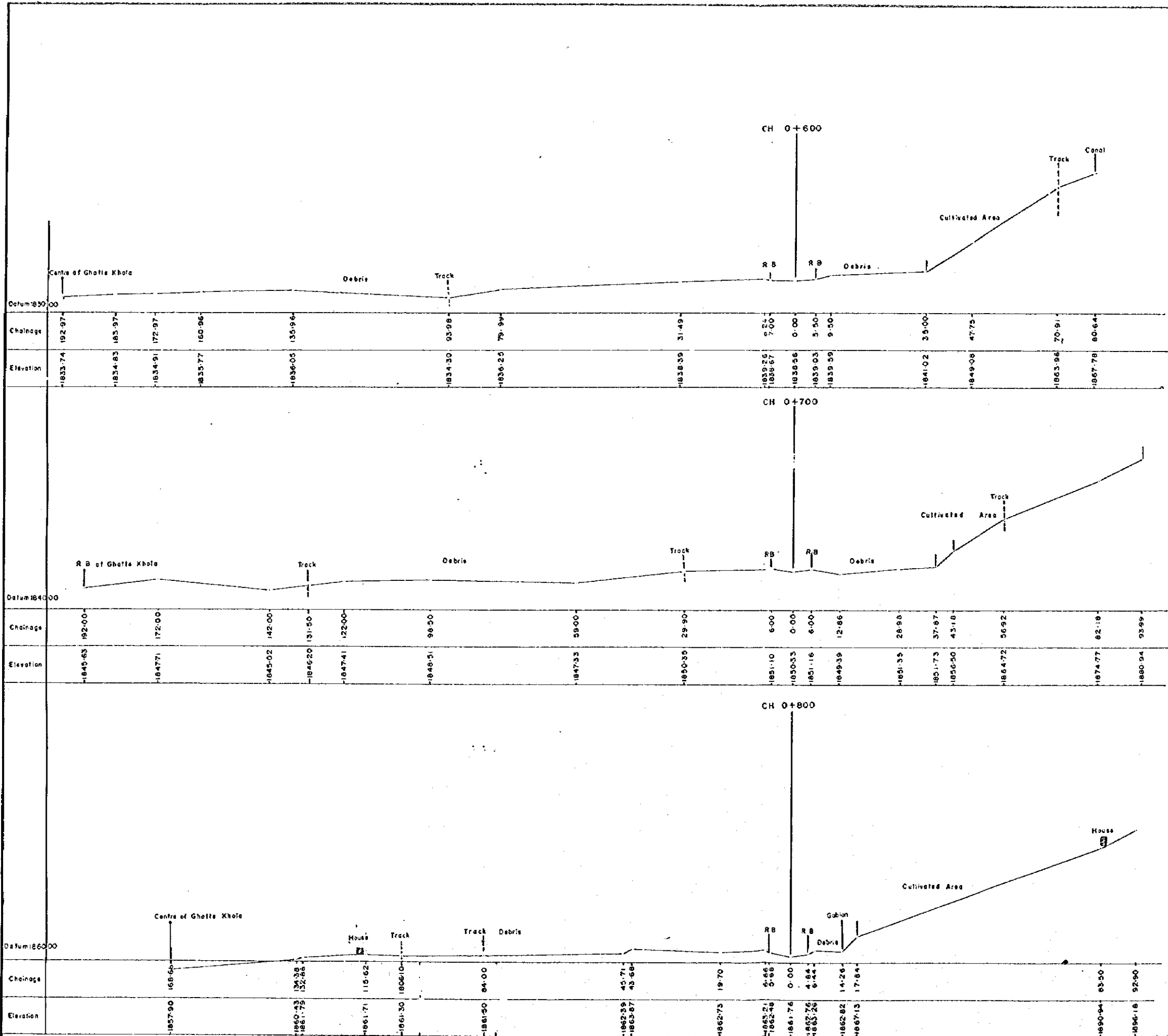
|  |               |                       |
|--|---------------|-----------------------|
| <b>JICA / HMG</b>                      |               |                       |
| PROJECT<br>DISASTER PREVENTION PROJECT |               |                       |
| CONSULTANT<br>AUTO CARTO CONSULT       |               |                       |
| DHUNGAKATA KHOLA (1/1)                 |               |                       |
| DISTRICT<br>MAKAWANPUR                 | VDC<br>PALUNG | SURVEY CHECKED BY:-   |
| L-SECTION                              |               | H-1:2500<br>V-1:500   |
| SURVEY COMMENCED ON:-                  |               | PLOTTING CHECKED BY:- |
| MAP COMPLETED ON:-                     |               | DRAWING CHECKED BY:-  |



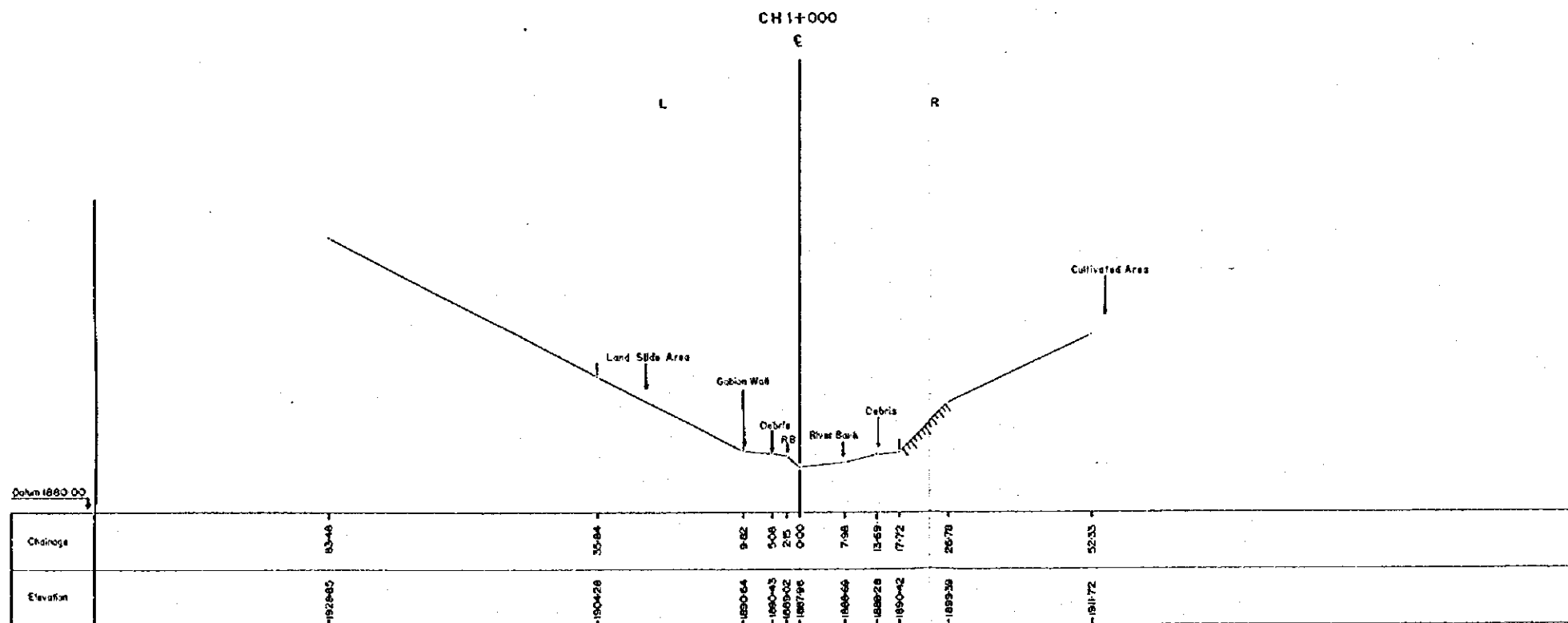
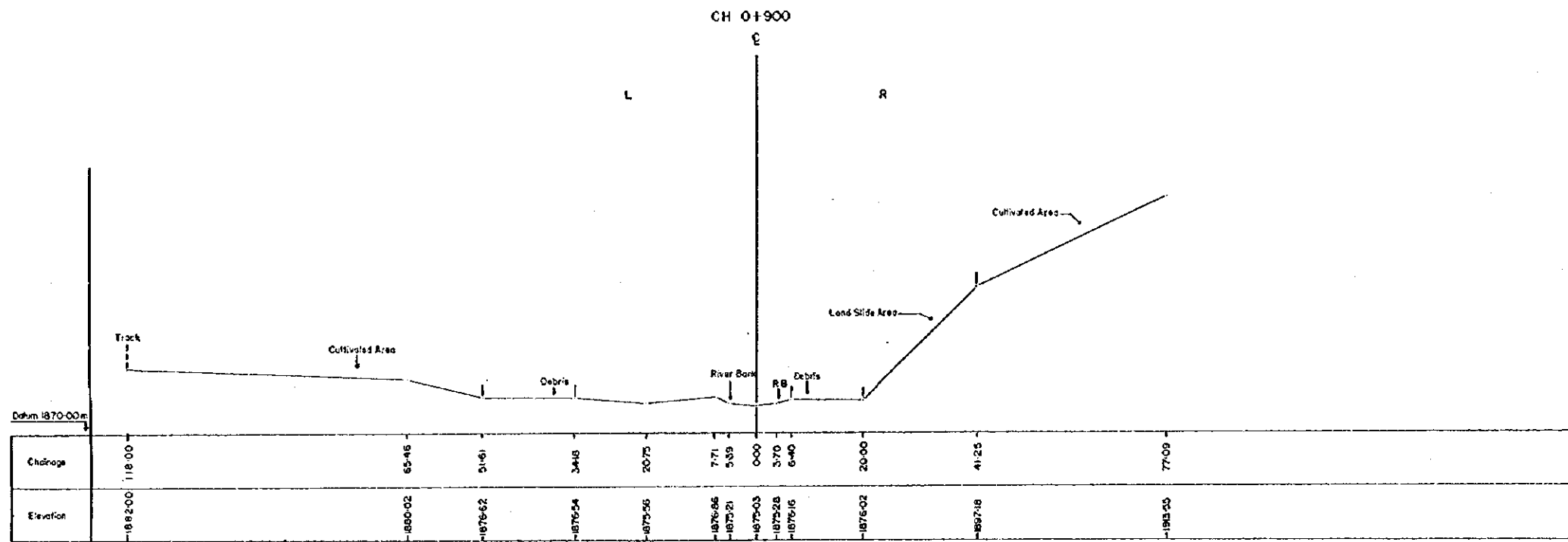
|  |                      |                     |  |
|--|----------------------|---------------------|--|
| <b>JICA / HMG</b>                      |                      |                     |  |
| PROJECT<br>DISASTER PREVENTION PROJECT |                      |                     |  |
| CONSULTANT<br>AUTO CARTO CONSULT       |                      |                     |  |
| DHUNGAKATE KHOLA (1/6)                 |                      |                     |  |
| CH 0 + 000 TO CH 0 + 200               |                      |                     |  |
| DISTRICT<br>MAKAWANPUR                 | VDC<br>PALUNG        | SURVEY CHECKED BY   |  |
| X SECTION                              | H= 1:500<br>V= 1:500 | PLOTTING CHECKED BY |  |
| SURVEY COMMENCED ON                    |                      | DRAWING CHECKED BY  |  |
| MAP COMPLETED ON                       |                      |                     |  |



|                             |         |                     |  |
|-----------------------------|---------|---------------------|--|
| <b>JICA / HMG</b>           |         |                     |  |
| PROJECT                     |         |                     |  |
| DISASTER PREVENTION PROJECT |         |                     |  |
| CONSULTANT                  |         |                     |  |
| AUTO CARTO CONSULT          |         |                     |  |
| DHUNGAKATE KHOLA (2/6)      |         |                     |  |
| CH 0+300 TO CH 0+500        |         |                     |  |
| DISTRICT                    | VDC     | SURVEY CHECKED BY   |  |
| MAKAWANPUR                  | PALUNG  |                     |  |
| X - SECTION                 | H:1:500 | PLOTTING CHECKED BY |  |
|                             | V:1:500 |                     |  |
| SURVEY COMMENCED ON:        |         | DRAWING CHECKED BY  |  |
| MAP COMPLETED ON:           |         |                     |  |

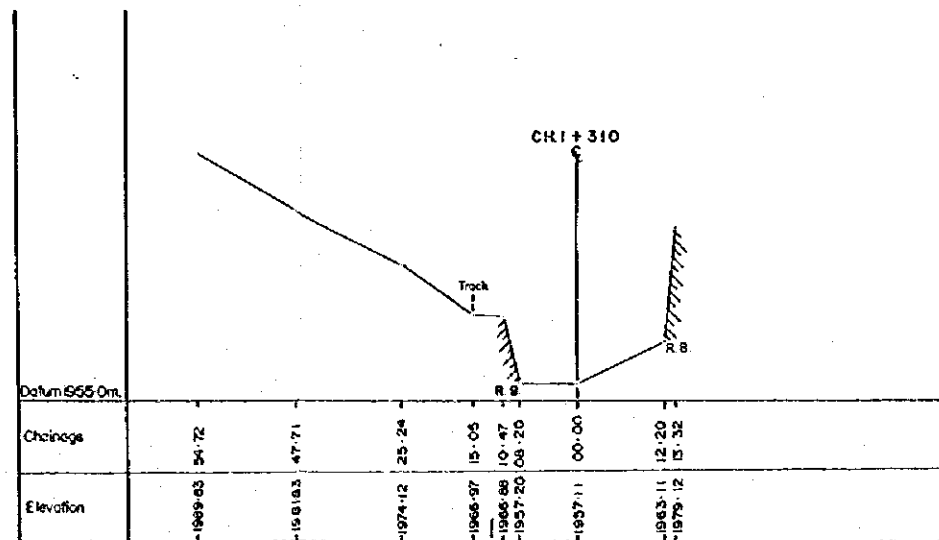
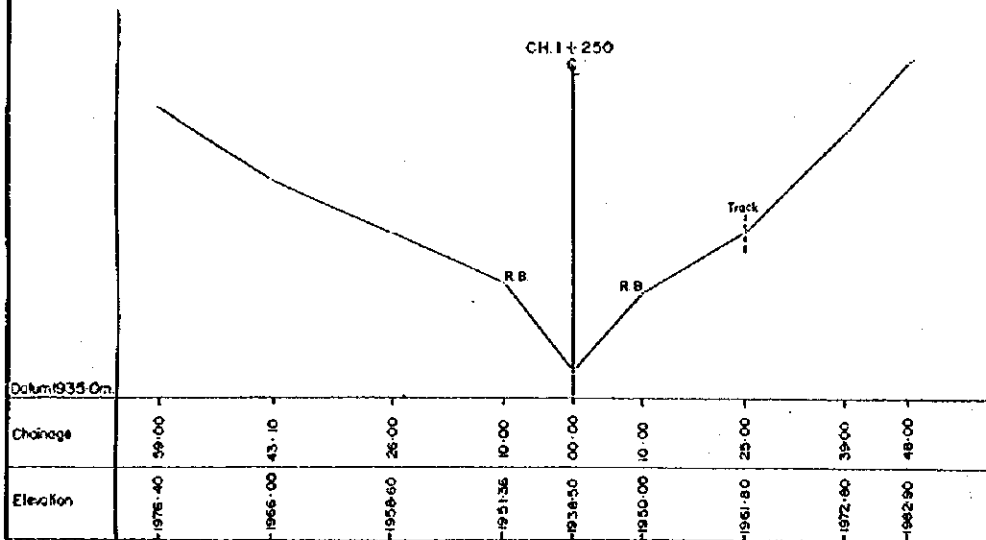
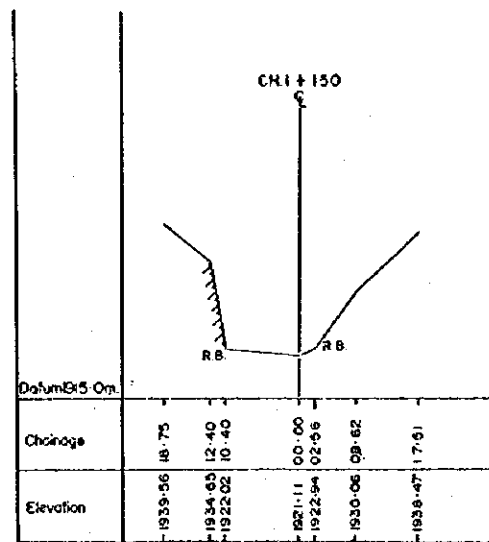
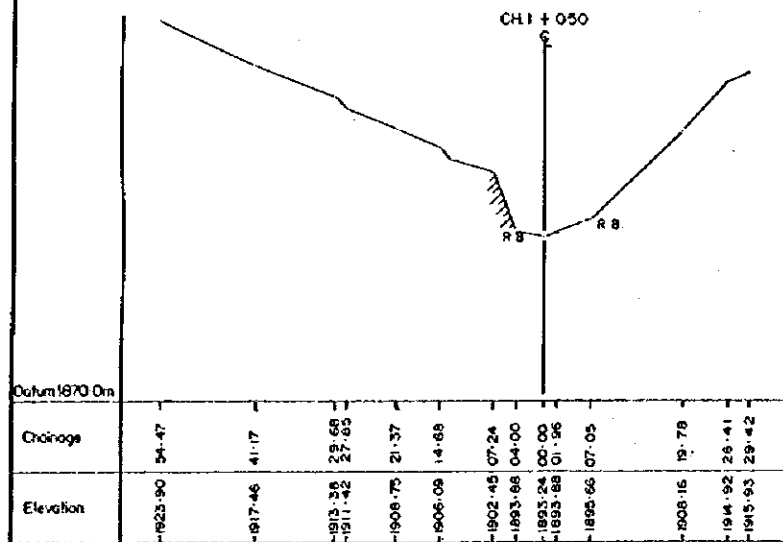


|  |                        |                       |  |
|--|------------------------|-----------------------|--|
| <b>JICA / HMG</b>  |                        |                       |  |
| PROJECT<br>DISASTER PREVENTION PROJECT   |                        |                       |  |
| CONSULTANT<br>AUTO CARTO CONSULT<br>DHUNGAKATE KHOLA (3/6)<br>CH 0+600 TO CH 0+800 |                        |                       |  |
| DISTRICT<br>MAXIMANPUR   | VOC<br>PALUNG          | SURVEY CHECKED BY:-   |  |
| X - SECTION  | N - 1:500<br>Y - 1:500 | PLOTTING CHECKED BY:- |  |
| SURVEY COMMENCED ON:-  |                        | DRAWING CHECKED BY:-  |  |
| MAP COMPLETED ON:-   |                        |                       |  |

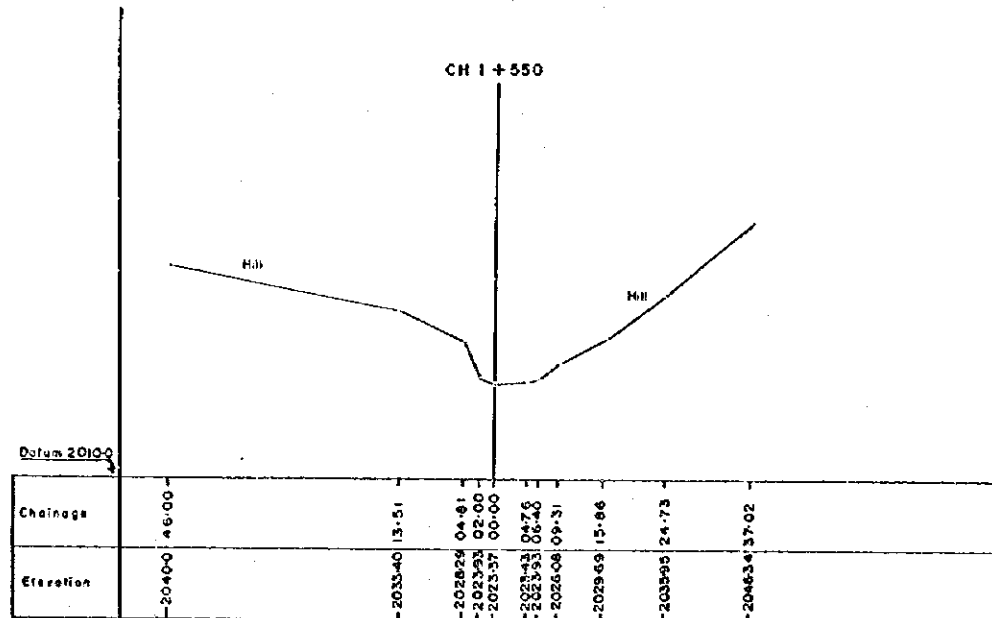
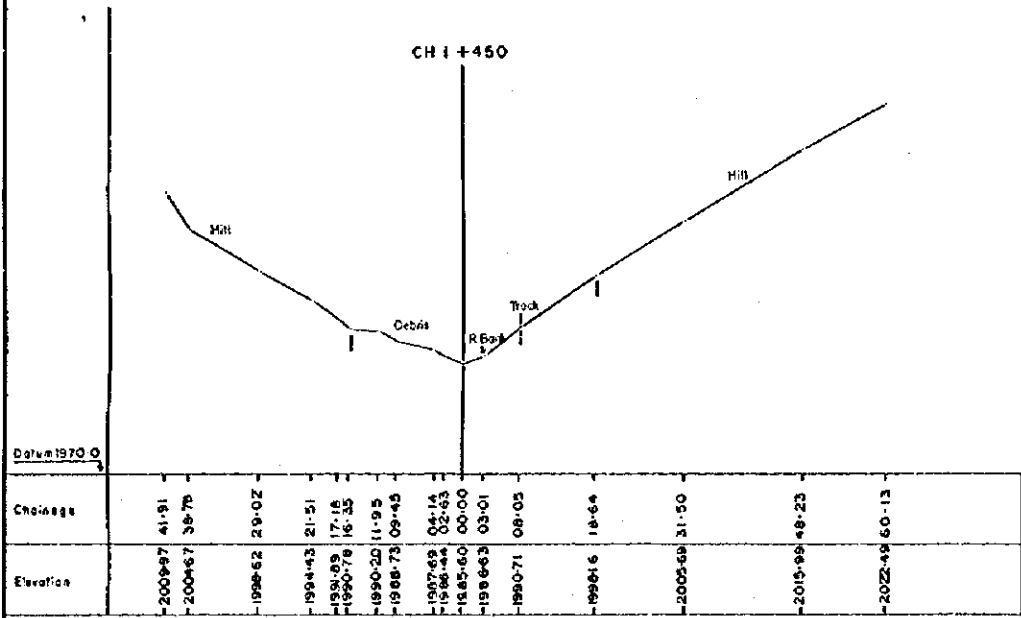


|  |                      |                       |
|--|----------------------|-----------------------|
| <b>JICA / HMG</b>                      |                      |                       |
| PROJECT<br>DISASTER PREVENTION PROJECT |                      |                       |
| CONSULTANT<br>AUTO CARTO CONSULT       |                      |                       |
| DHUNGAKATE KHOLA (4/6)                 |                      |                       |
| CH 0+900 - CH 1+000                    |                      |                       |
| DISTRICT<br>MAKAWANPUR                 | V.O.C.<br>PALUNG     | SURVEY CHECKED BY:-   |
| X - SECTION                            | H:-1:500<br>V:-1:500 | PLOTTING CHECKED BY:- |
| SURVEY COMMENCED ON:-                  |                      | DRAWING CHECKED BY:-  |
| MAP COMPLETED ON:-                     |                      |                       |





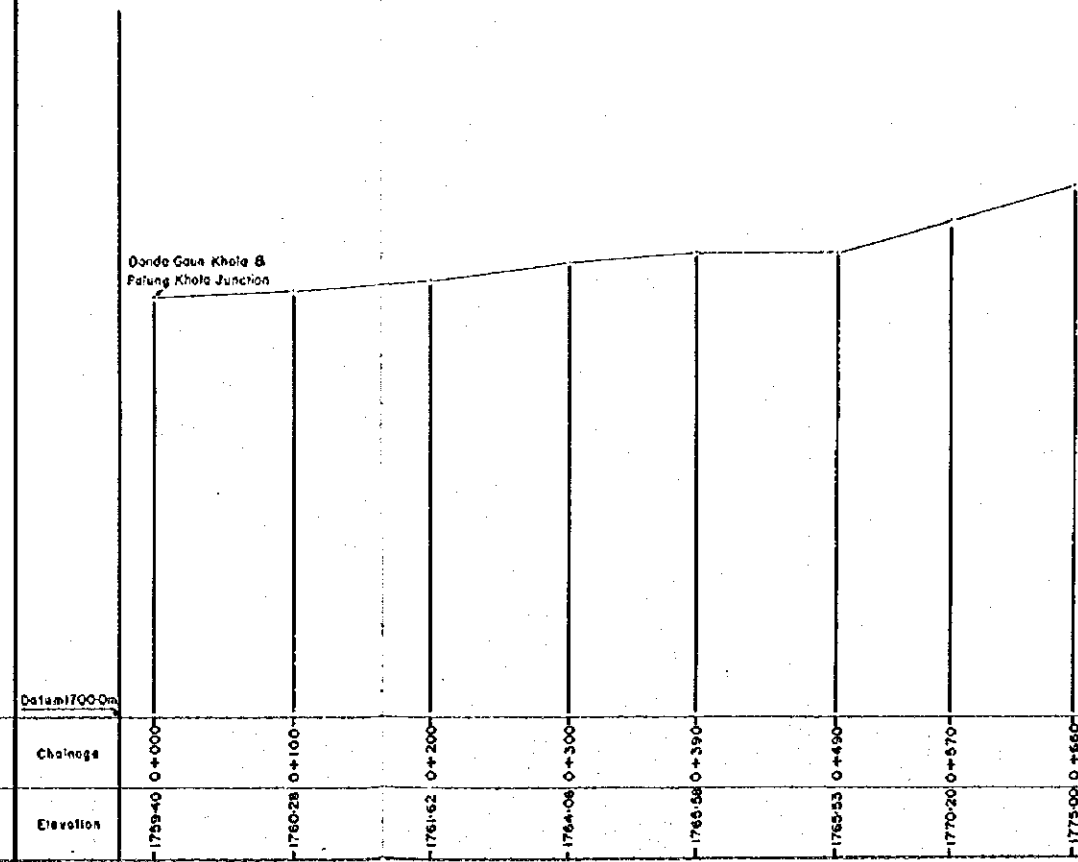
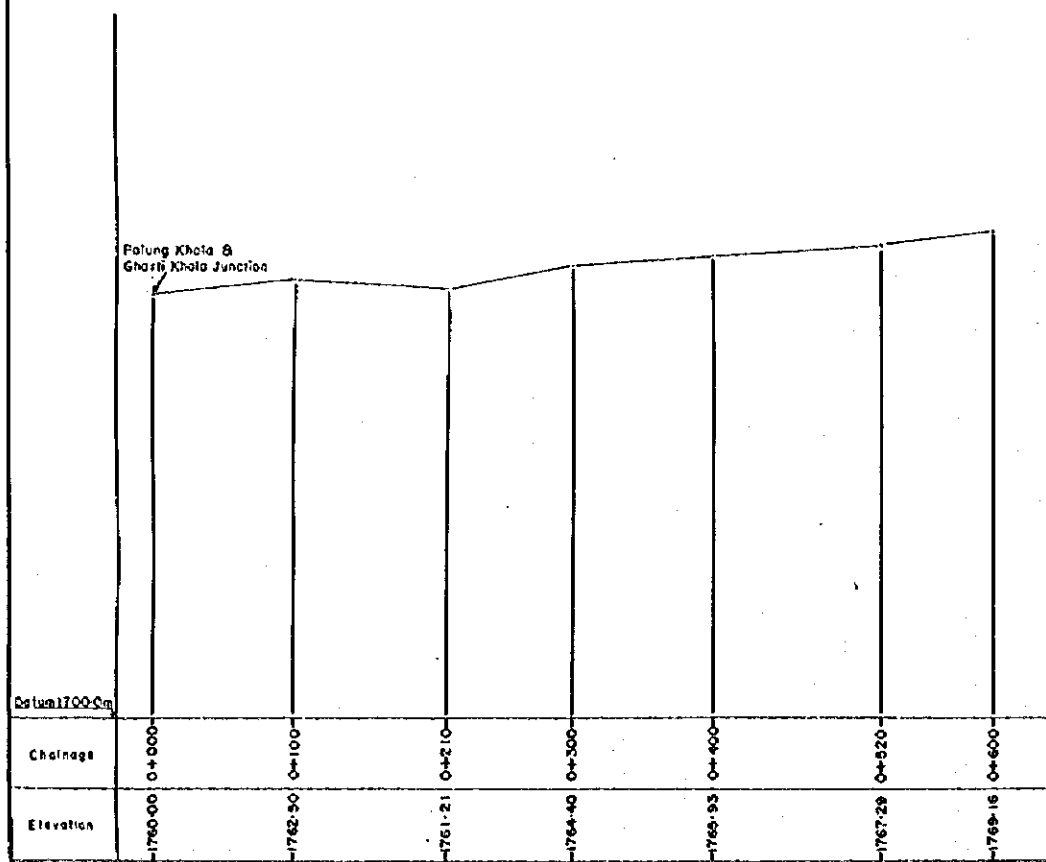
|  |                        |                       |
|--|------------------------|-----------------------|
| <b>JICA / HMG</b>                                  |                        |                       |
| PROJECT<br>DISASTER PREVENTION PROJECT             |                        |                       |
| CONSULTANT<br>AUTO CARTO CONSULT                   |                        |                       |
| DHUNGAKATE KHOLA<br>CH 1 + 050 TO CH 1 + 310 (5/6) |                        |                       |
| DISTRICT<br>MAKHAANPUR                             | VDC<br>PALUNG          | SURVEY CHECKED BY:-   |
| X-SECTION  | H:- 1:500<br>V:- 1:500 | PLOTTING CHECKED BY:- |
| SURVEY COMMENCED ON:-                              |                        | DRAWING CHECKED BY:-  |
| MAP COMPLETED ON:-                                 |                        |                       |



|  |                        |                       |
|--|------------------------|-----------------------|
| <b>JICA / HMG</b>  |                        |                       |
| PROJECT<br>DISASTER PREVENTION PROJECT   |                        |                       |
| CONSULTANT<br>AUTO CARTO CONSULT<br>(DHUNGAKATE KHOLA)<br>CH 1 + 450 TO CH 1 + 550 (6/6) |                        |                       |
| DISTRICT<br>MAKAWANPLR   | VDC<br>PALUNG          | SURVEY CHECKED BY:-   |
| X - SECTION  | H:- 1:500<br>V:- 1:300 | PLOTTING CHECKED BY:- |
| SURVEY COMMENCED ON:-  |                        | DRAWING CHECKED BY:-  |
| MAP COMPLETED ON:-   |                        |                       |

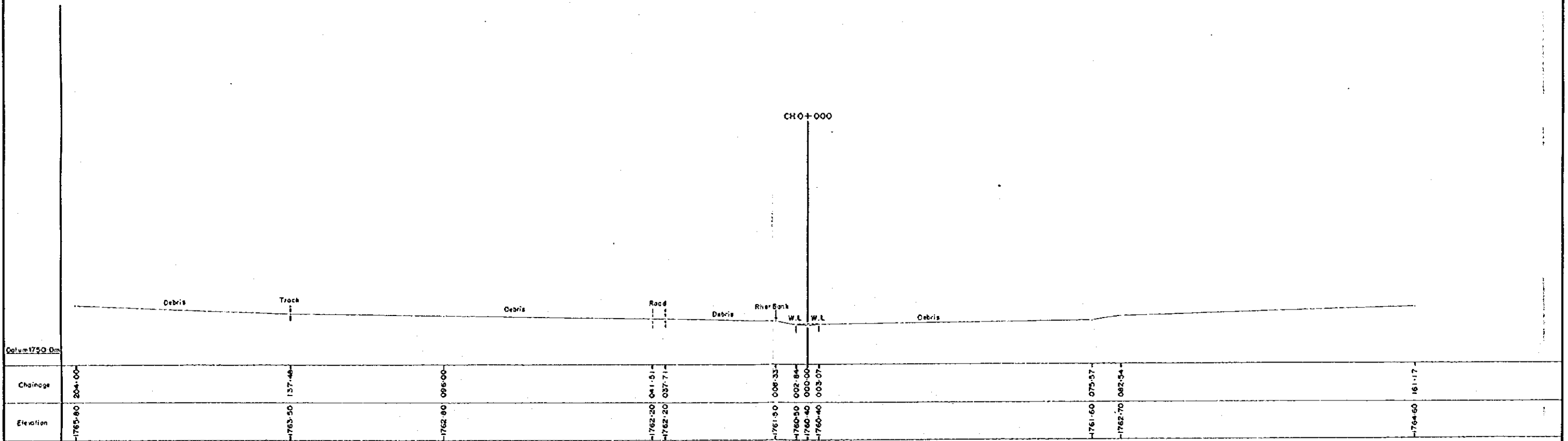
### L-SECTION OF GHARTI KHOLA

### L-SECTION OF DANDA GAUN KHOLA



|  |                     |                      |
|--|---------------------|----------------------|
| <b>JICA / HMG</b>  |                     |                      |
| PROJECT<br>DISASTER PREVENTION PROJECT   |                     |                      |
| CONSULTANT<br>AUTO CARTO CONSULT   |                     |                      |
| CH 0+100 TO CH 0+600 (GHARTI KHOLA)<br>CH 0+000 TO CH 0+660 (DANDA GAUN KHOLA) |                     |                      |
| DISTRICT<br>MAKAWANPUR   | VDC<br>PALUNG       | SURVEY CHECKED BY:   |
| L-SECTION  | H:-12500<br>V:-1500 | PLUTTING CHECKED BY: |
| SURVEY COMMENCED ON:   |                     | DRAWING CHECKED BY:  |
| MAP COMPLETED ON:  |                     |                      |

CH0+000


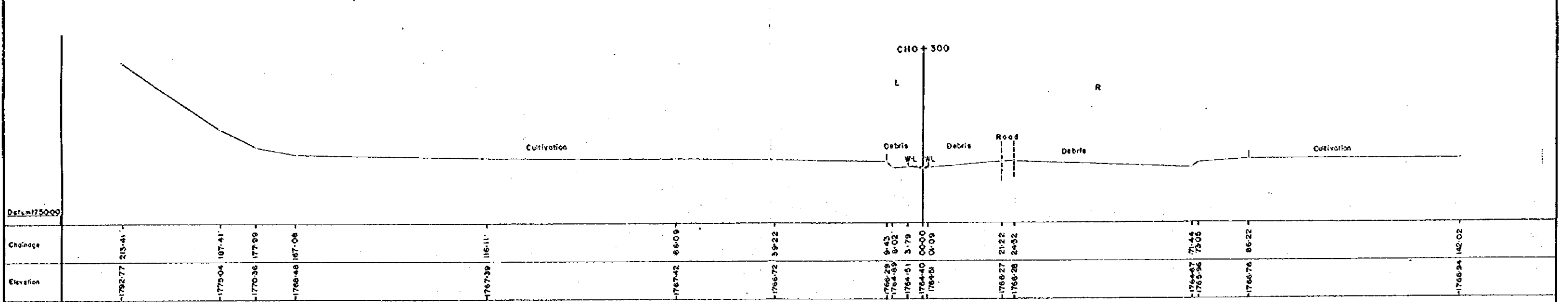

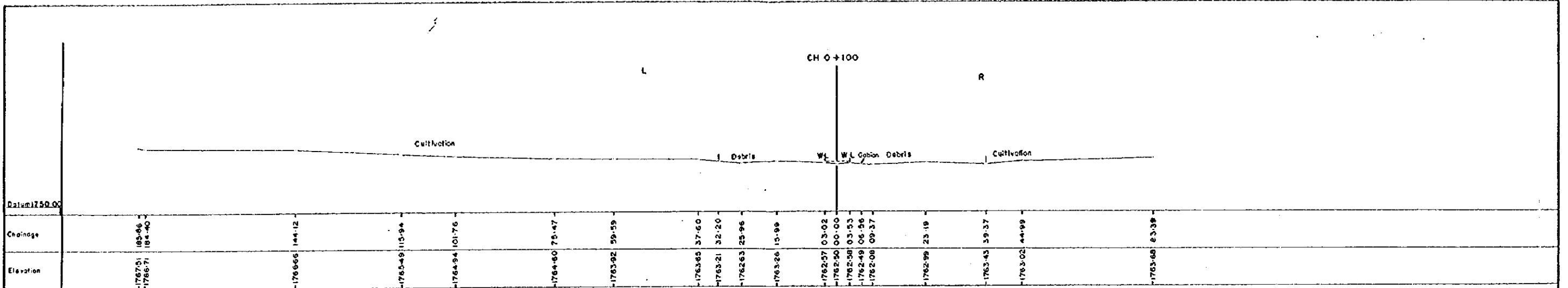


JICA / HMG

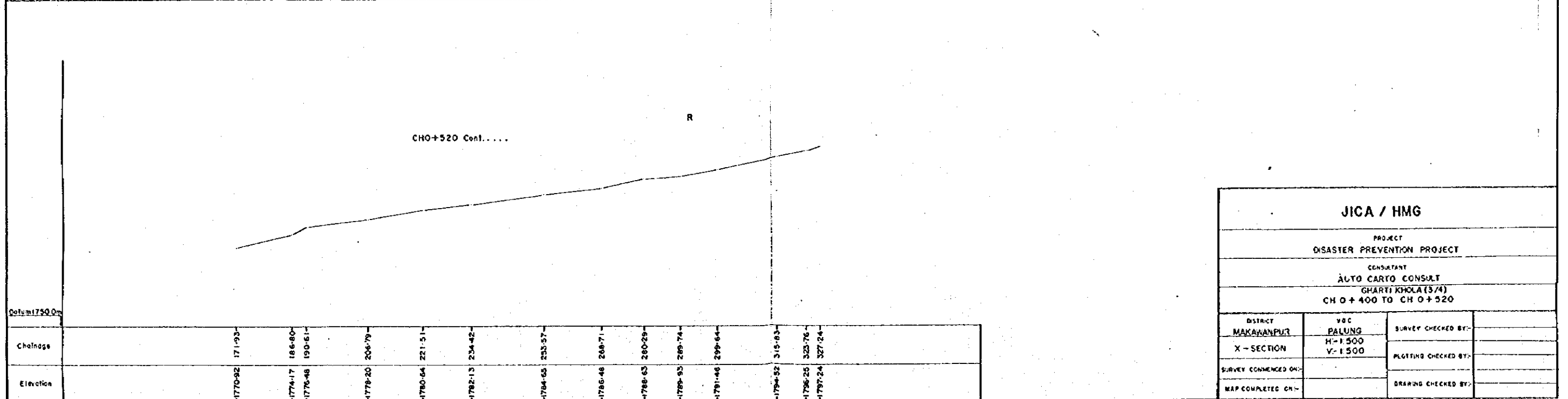
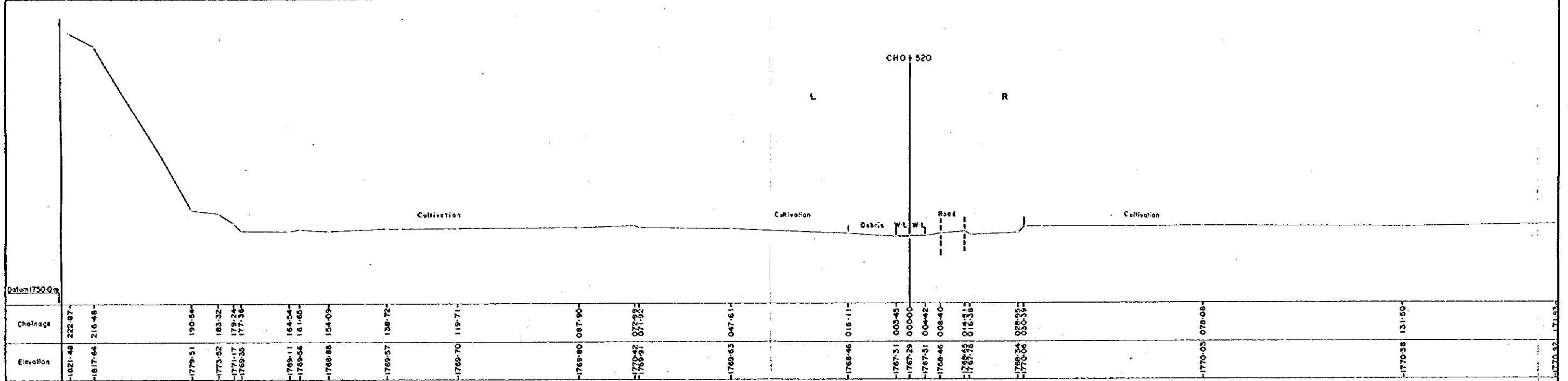
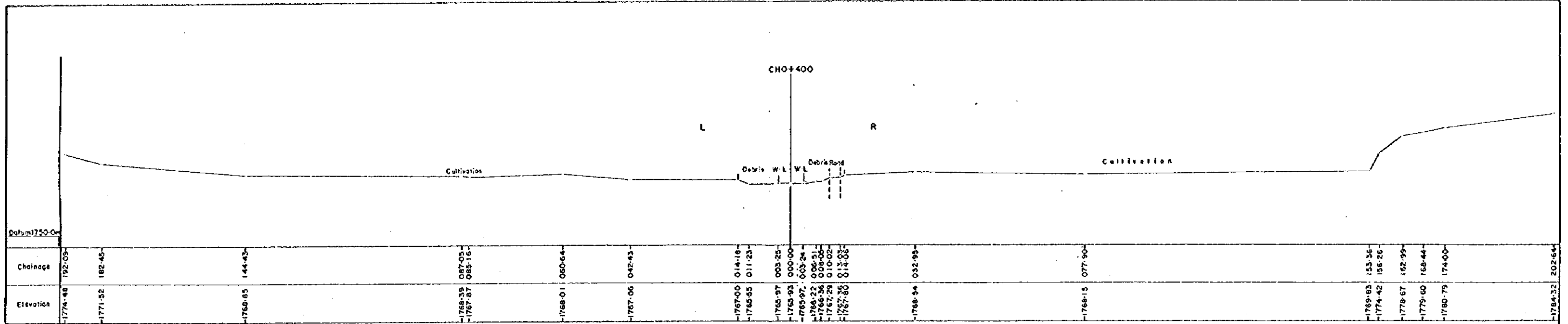
PROJECT  
DISASTER PREVENTION PROJECT

CONSULTANT  
AUTO CARTO CONSULT  
GHARTI KHOLA (1/4)  
CH0+000

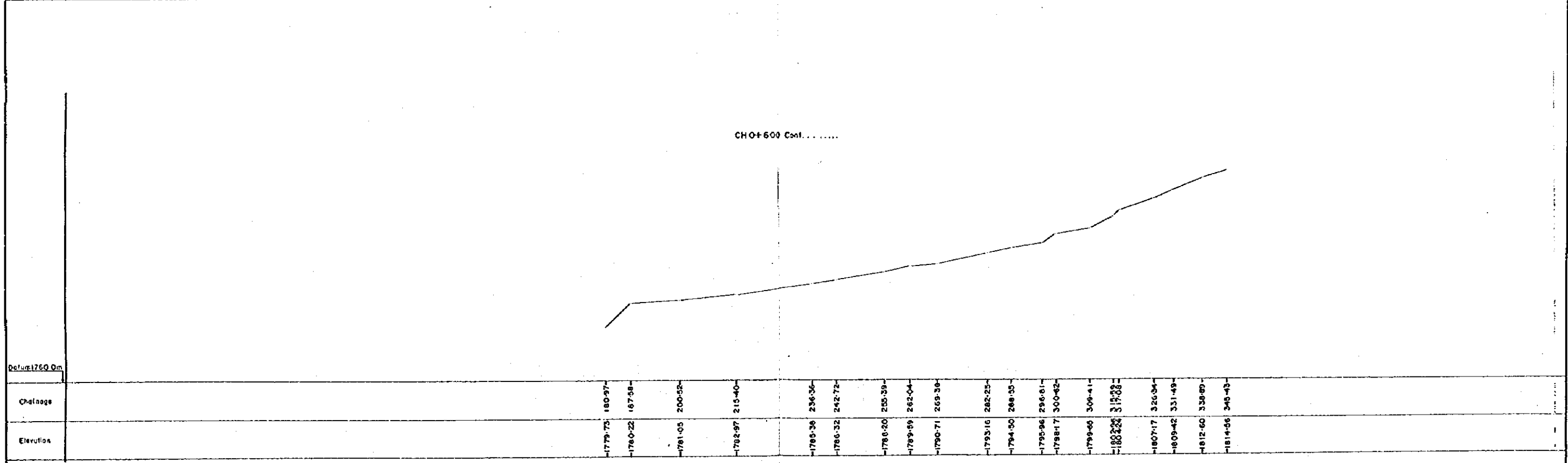
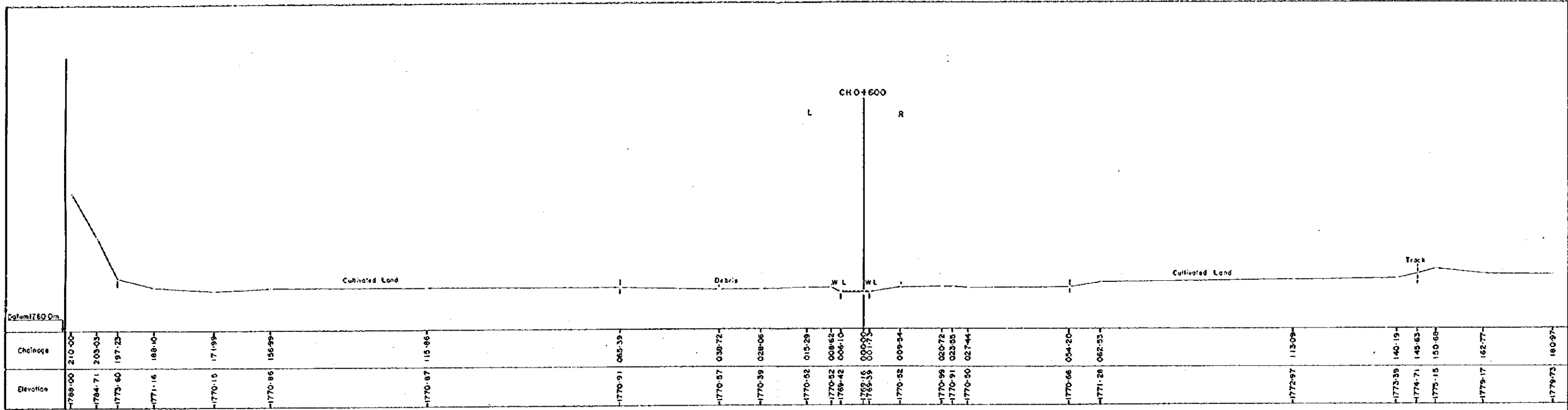
|                        |                      |                      |
|------------------------|----------------------|----------------------|
| DISTRICT<br>MAKAWANPUR | YOC<br>PALUNG        | SURVEY CHECKED BY:   |
| X - SECTION            | H:-1:500<br>V:-1:500 | PLOTTING CHECKED BY: |
| SURVEY COMMENCED ON:-  |                      | DRAWING CHECKED BY:  |
| MAP COMPLETED ON:-     |                      |                      |



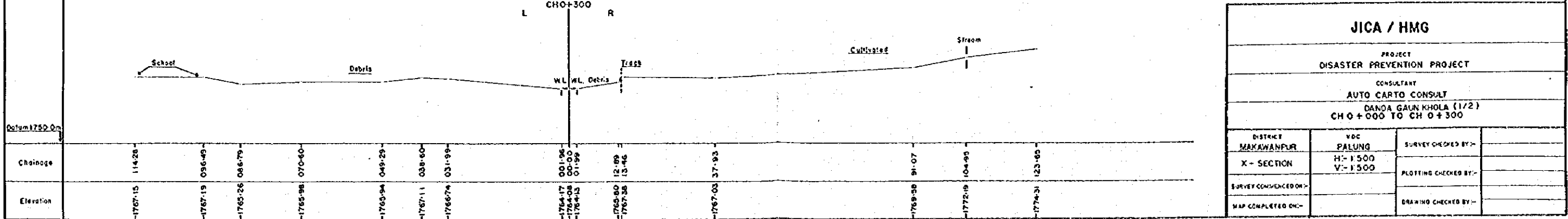
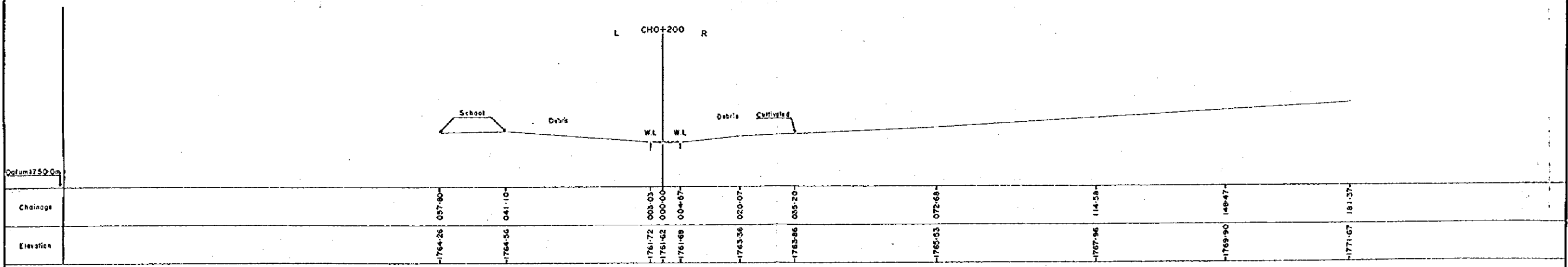


|  |                    |                       |
|--|--------------------|-----------------------|
| <b>JICA / HMG</b>                          |                    |                       |
| PROJECT<br>DISASTER PREVENTION PROJECT     |                    |                       |
| CONSULTANT<br>AUTO CARTO CONSULT           |                    |                       |
| GHARTI KHOLA (2/4)<br>CH 0+100 TO CH 0+300 |                    |                       |
| DISTRICT<br>MAKAWANPUR                     | YBC<br>PALUNG      | SURVEY CHECKED BY:-   |
| X-SECTION                                  | K-1:500<br>V-1:500 | PLOTTING CHECKED BY:- |
| SURVEY COMMENCED ON:-                      |                    | DRAWING CHECKED BY:-  |
| MAP COMPLETED ON:-                         |                    |                       |



|  |                                     |                      |
|--|-------------------------------------|----------------------|
| <b>JICA / HMG</b>  |                                     |                      |
| PROJECT<br>DISASTER PREVENTION PROJECT   |                                     |                      |
| CONSULTANT<br>AUTO CARTO CONSULT<br>GHARTI KHOLA (3/4)<br>CH O + 400 TO CH O + 520 |                                     |                      |
| DISTRICT<br>MAKAWANPUR   | VBC<br>PALUNG<br>H-1:500<br>V-1:500 | SURVEY CHECKED BY:   |
| X-SECTION  |                                     | PLOTTING CHECKED BY: |
| SURVEY COMMENCED ON:   |                                     | DRAWING CHECKED BY:  |
| MAP COMPLETED ON:  |                                     |                      |

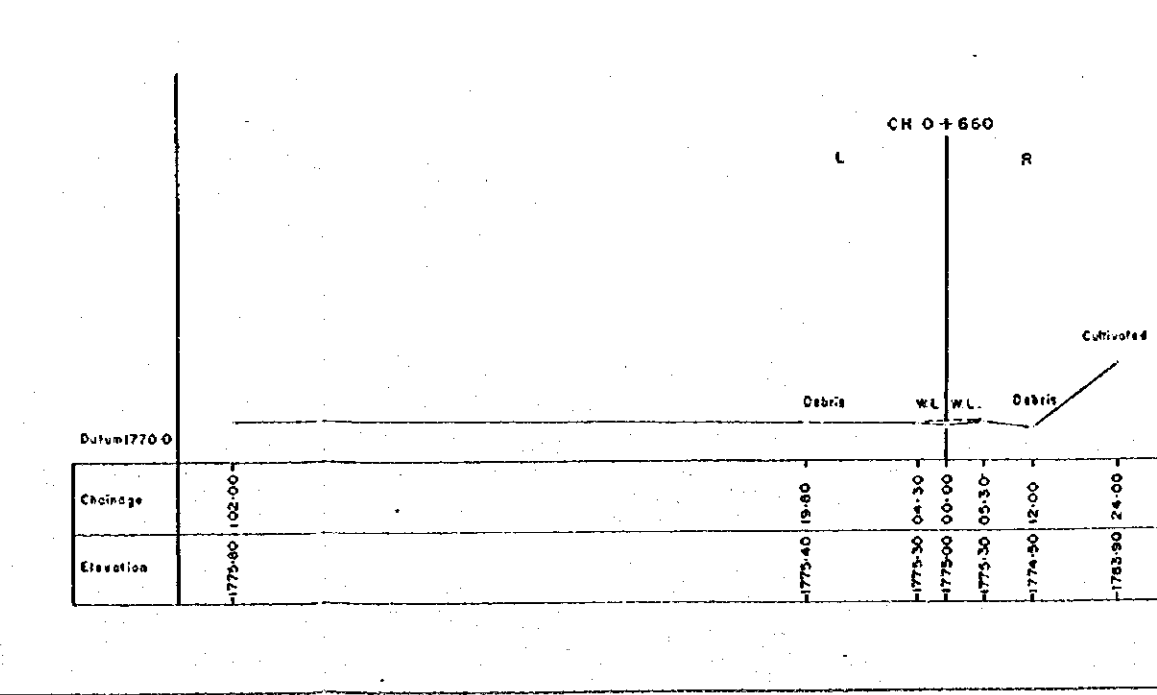
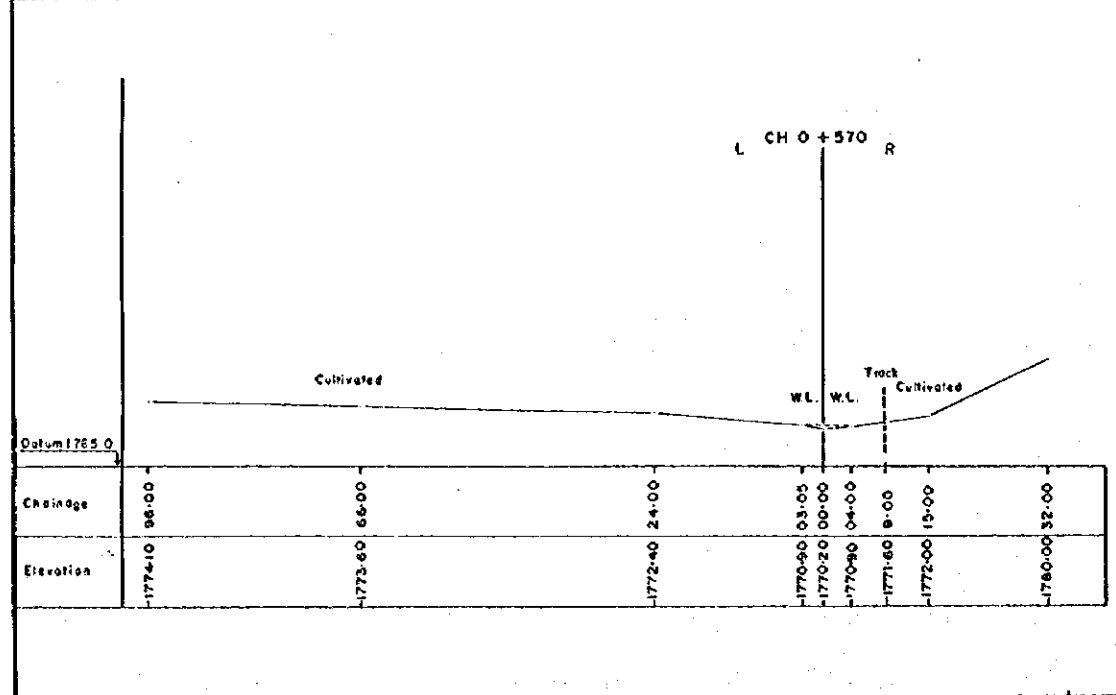
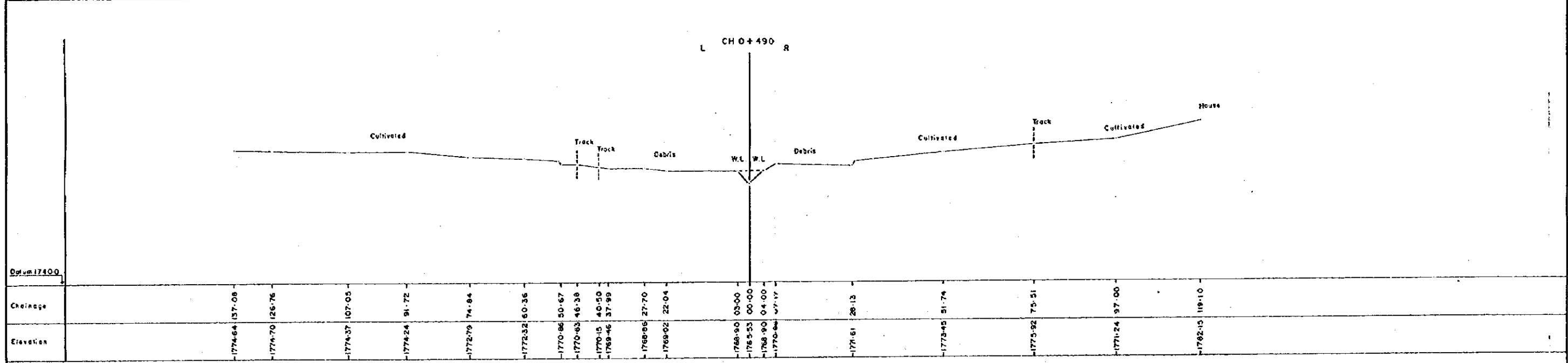
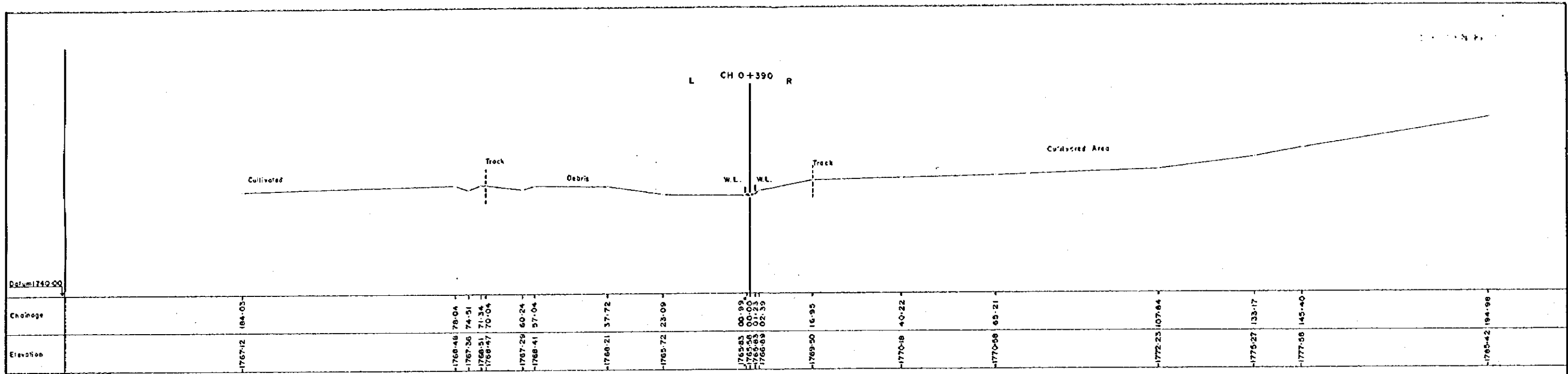


|  |                    |                      |
|--|--------------------|----------------------|
| <b>JICA / HMG</b>                      |                    |                      |
| PROJECT<br>DISASTER PREVENTION PROJECT |                    |                      |
| CONSULTANT<br>AUTO CARTO CONSULT       |                    |                      |
| GHARTI KHOLA (4/4)<br>CHO+600          |                    |                      |
| DISTRICT<br>MAKAWANPUR                 | VDC<br>PALUNG      | SURVEY CHECKED BY:   |
| X-SECTION                              | H-1:500<br>V-1:500 | PLOTTING CHECKED BY: |
| SURVEY COMMENCED ON:                   |                    | DRAWING CHECKED BY:  |
| MAP COMPLETED ON:                      |                    |                      |

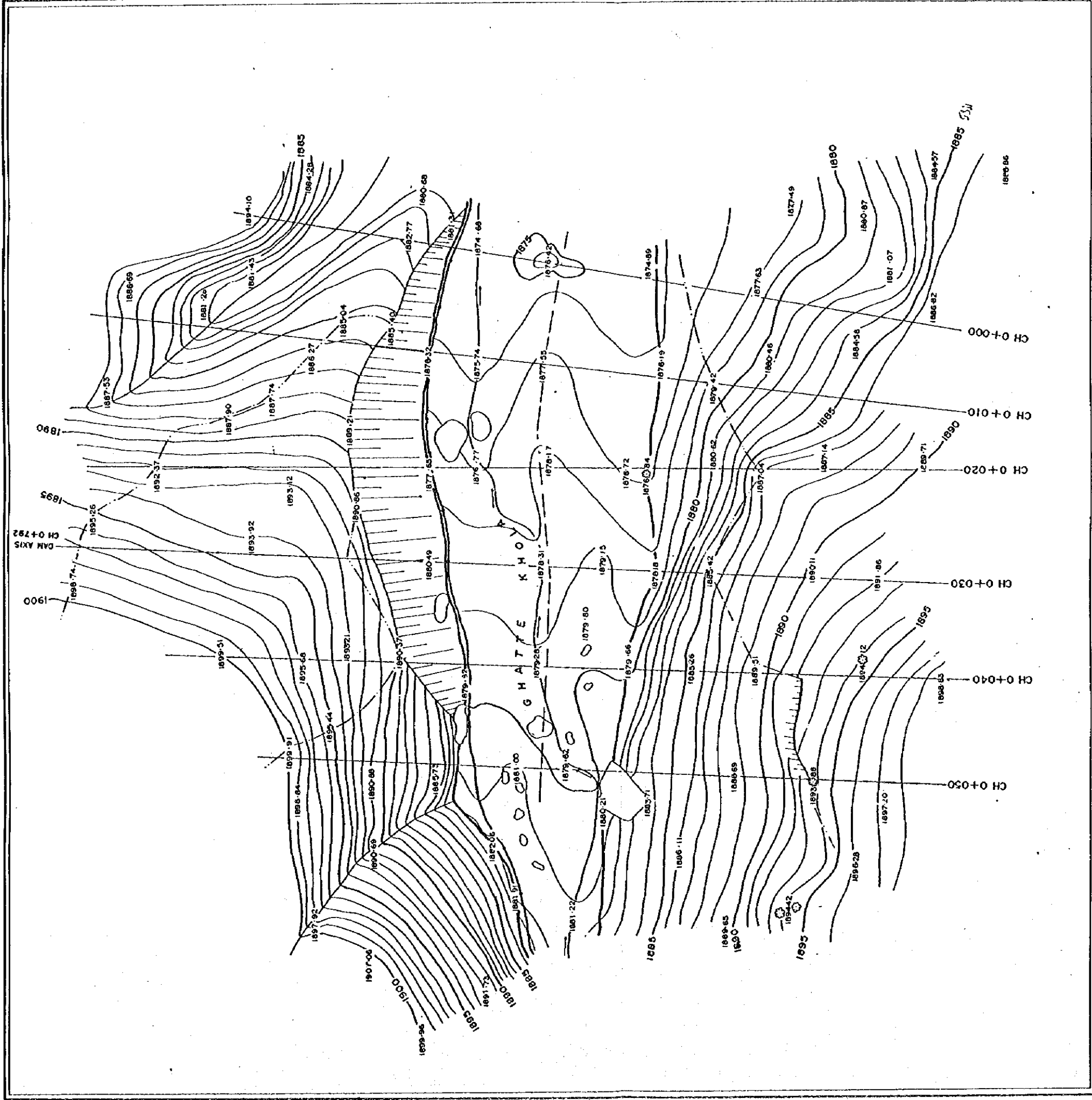


|  |                        |                       |
|--|------------------------|-----------------------|
| <b>JICA / HMG</b>                                  |                        |                       |
| PROJECT<br>DISASTER PREVENTION PROJECT             |                        |                       |
| CONSULTANT<br>AUTO CARTO CONSULT                   |                        |                       |
| DANDA GAUN KHOLA (1/2)<br>CH 0 + 000 TO CH 0 + 300 |                        |                       |
| DISTRICT<br>MAKAWANPUR                             | VDC<br>PALUNG          | SURVEY CHECKED BY:-   |
| X-SECTION  | H:- 1:500<br>V:- 1:500 | PLOTTING CHECKED BY:- |
| SURVEY COMMENCED ON:-                              |                        | DRAWING CHECKED BY:-  |
| MAP COMPLETED ON:-                                 |                        |                       |





|   |               |                       |
|---|---------------|-----------------------|
| <b>JICA / HMG</b>   |               |                       |
| PROJECT<br>DISASTER PREVENTION PROJECT  |               |                       |
| CONSULTANT<br>AUTO CARTO CONSULT<br>DANDA GAUNKHOLA (2/2)<br>CH 0+390 TO CH 0+660 |               |                       |
| DISTRICT<br>MAKAWANPUR  | VDC<br>PALUNG | SURVEY CHECKED BY:-   |
| X - SECTION   |               | H=1:500<br>V=1:500    |
| SURVEY COMMENCED ON:-   |               | PLOTTING CHECKED BY:- |
| MAP COMPLETED ON:-  |               | DRAWING CHECKED BY:-  |



|  |                             |
|--|-----------------------------|
| <b>JICA / HMG</b>                        |                             |
| PROJECT                                  | DISASTER PREVENTION PROJECT |
| CONSULTANT                               | AUTO CARTO CONSULT          |
| DETAIL TOPOGRAPHICAL MAP OF GHATTE KHOLA |                             |
| DISTRICT                                 | VDC                         |
| MAKAMUNPUR                               | PALUNG                      |
| PLAN                                     | SCALE                       |
| SURVEY COMMENCED ON-                     | 1:200                       |
| MAP COMPLETED ON-                        |                             |
|  | SAFETY CHECKED BY-          |
|  | PLOTTING CHECKED BY-        |
|  | DRAWING CHECKED BY-         |

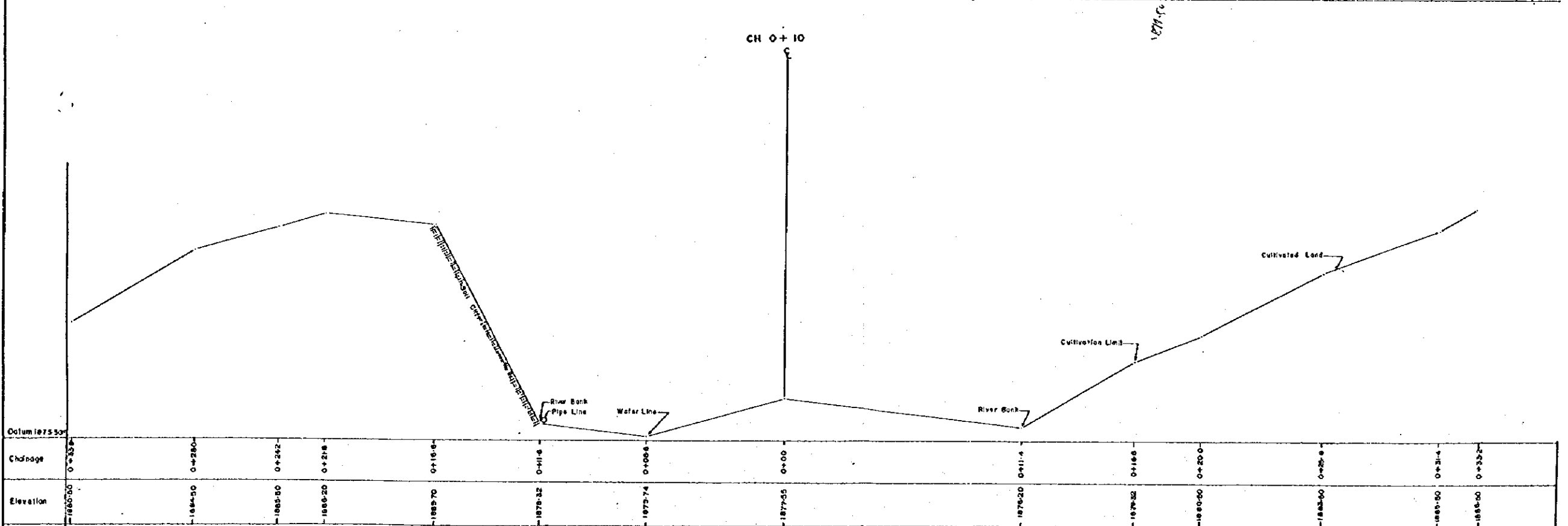
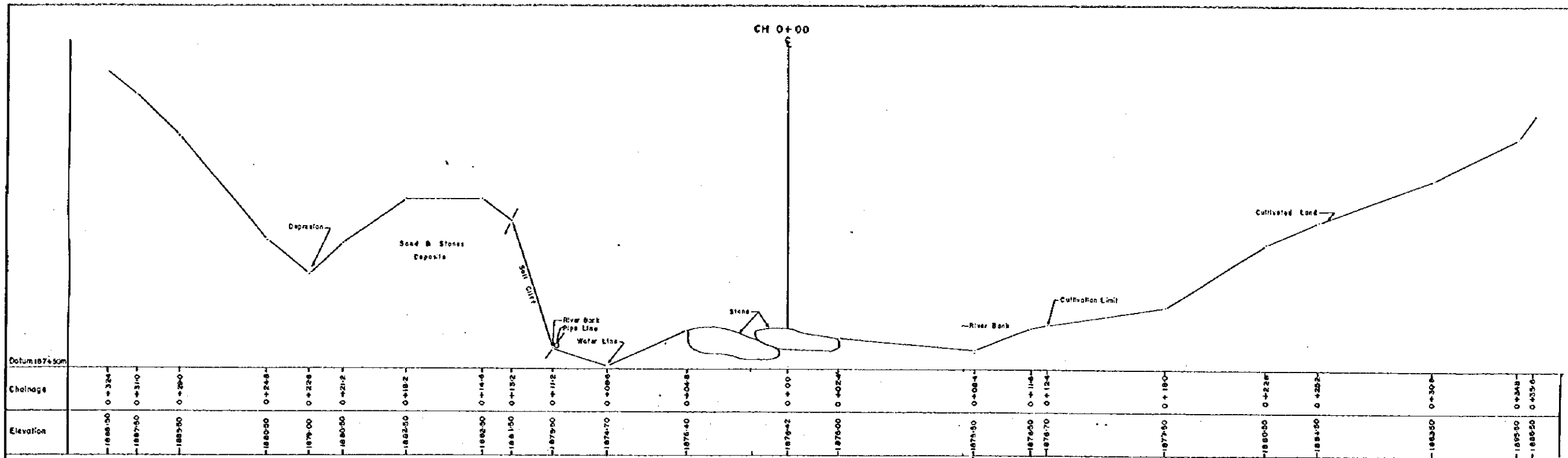
**LEGEND**

- Boulder
- Landslide, Colling
- Cliff
- Fall
- River
- Contours
- Spot height
- Tree, Bamboo
- Water pipe line
- Cableway
- Cultivation limit
- Roads, Bridge
- Track
- Temple
- Water Mill
- House, Temporary Hvr

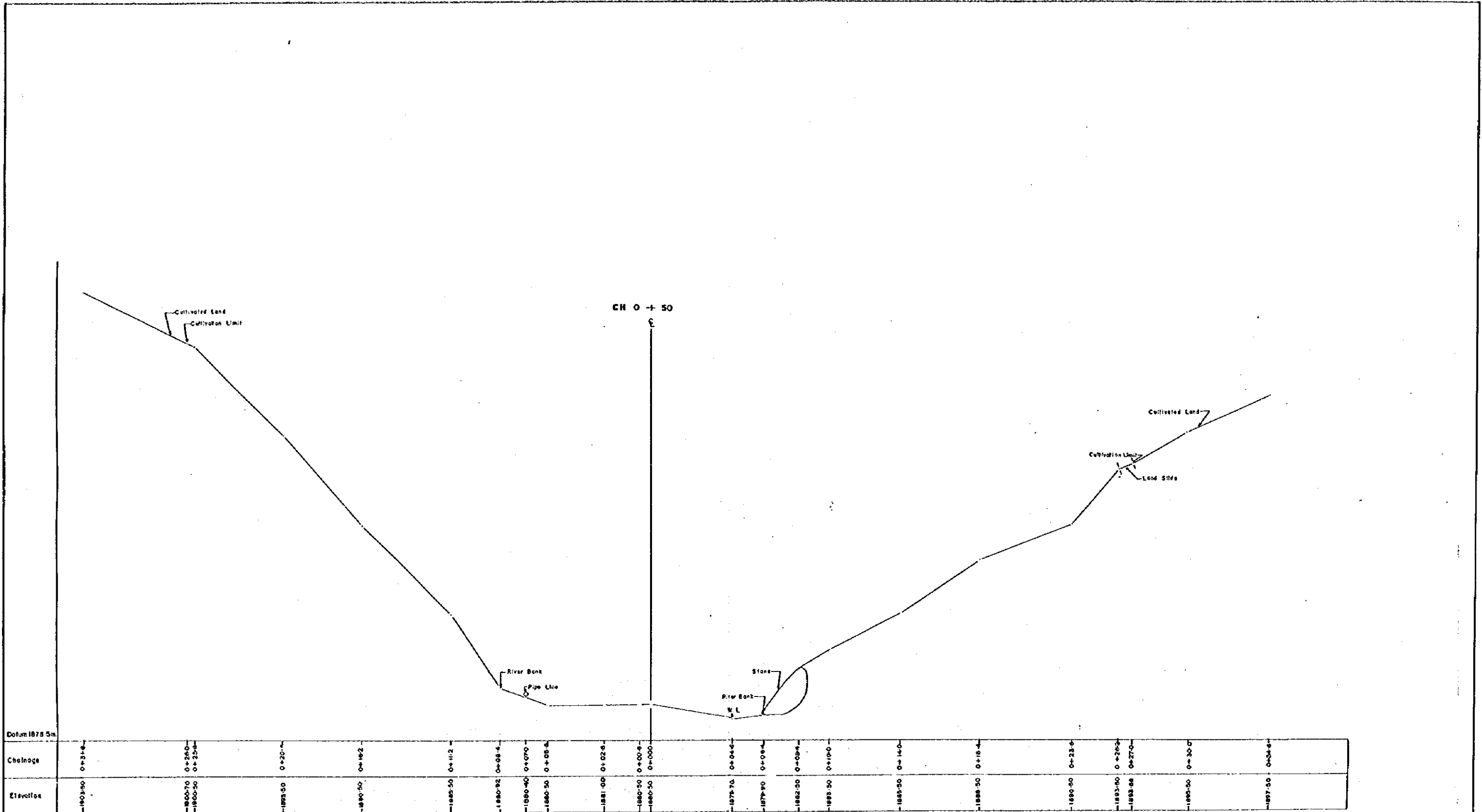
SCALE 1:200

CONTOUR INTERVAL 100 METRE

N

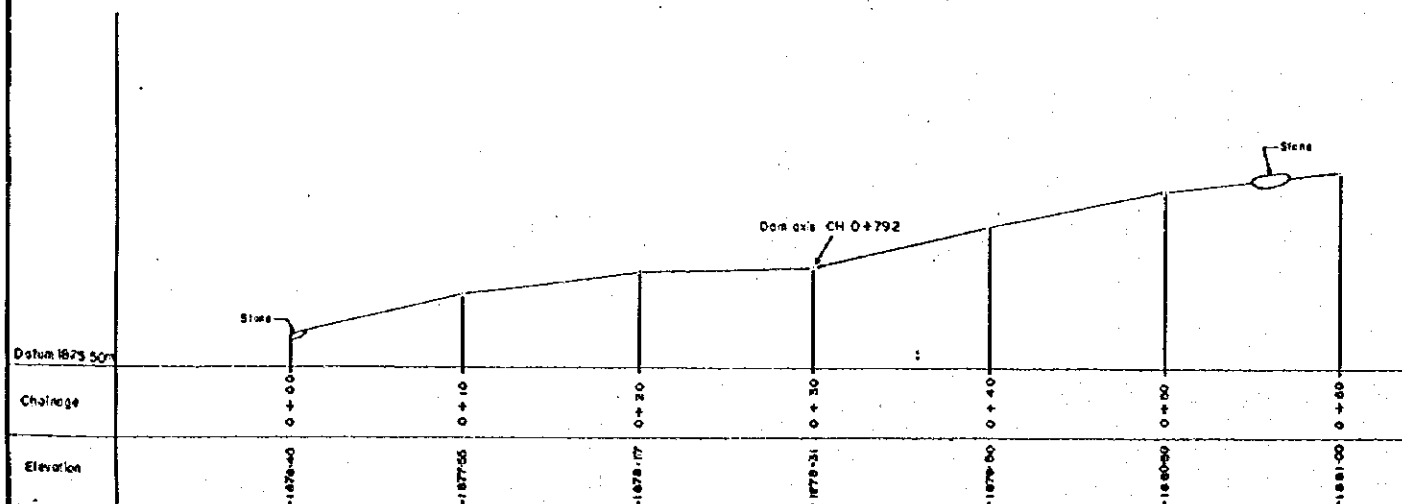


|  |                      |                      |
|--|----------------------|----------------------|
| <b>JICA / HMG</b>                        |                      |                      |
| PROJECT<br>DISASTER PREVENTION PROJECT   |                      |                      |
| CONSULTANT<br>AUTO CARTO CONSULT         |                      |                      |
| GHATTE KHOLA (1/4)<br>CH 0+00 TO CH 0+10 |                      |                      |
| DISTRICT<br>MAKAWANPUR                   | VDC<br>PALUNG        | SURVEY CHECKED BY:   |
| X-SECTION                                | H: 1:100<br>V: 1:100 | PLOTTING CHECKED BY: |
| SURVEY COMMENCED ON:                     |                      | DRAWING CHECKED BY:  |
| MAP COMPLETED ON:                        |                      |                      |

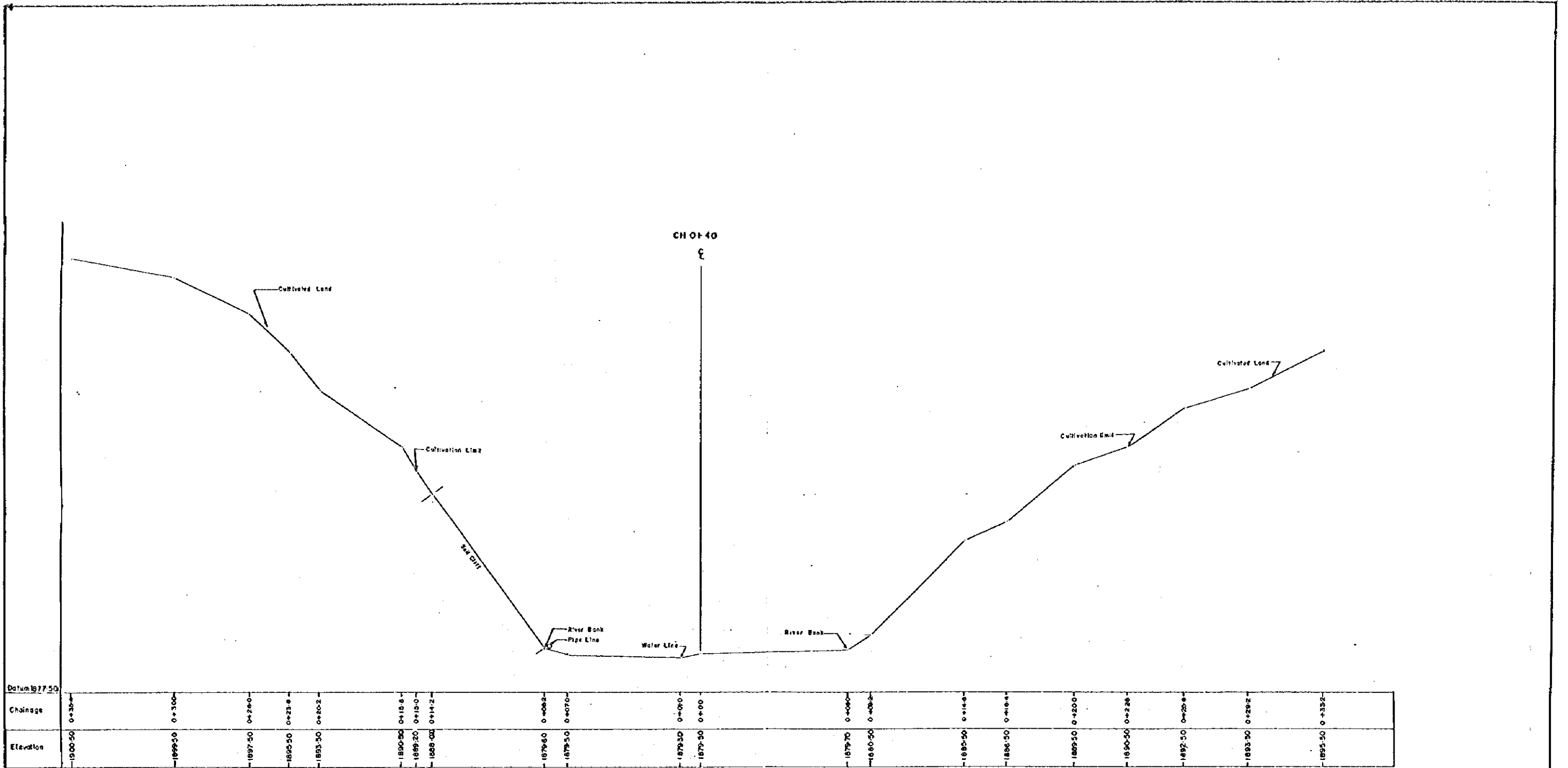


|           |         |         |         |         |         |         |         |         |         |         |         |         |         |         |         |         |         |         |         |         |         |         |         |
|-----------|---------|---------|---------|---------|---------|---------|---------|---------|---------|---------|---------|---------|---------|---------|---------|---------|---------|---------|---------|---------|---------|---------|---------|
| Station   | 0+31.6  | 0+26.0  | 0+23.8  | 0+20.4  | 0+18.2  | 0+11.2  | 0+08.4  | 0+07.0  | 0+05.4  | 0+02.6  | 0+00.4  | 0+00.0  | 0+04.4  | 0+09.4  | 0+08.4  | 0+10.0  | 0+14.0  | 0+18.4  | 0+23.4  | 0+26.2  | 0+27.0  | 0+30.0  | 0+34.6  |
| Elevation | 1893.90 | 1890.70 | 1890.50 | 1893.50 | 1890.50 | 1885.50 | 1880.92 | 1880.40 | 1880.50 | 1881.00 | 1880.50 | 1880.50 | 1878.70 | 1878.90 | 1882.50 | 1883.50 | 1885.50 | 1888.50 | 1890.90 | 1893.90 | 1893.88 | 1895.50 | 1897.50 |

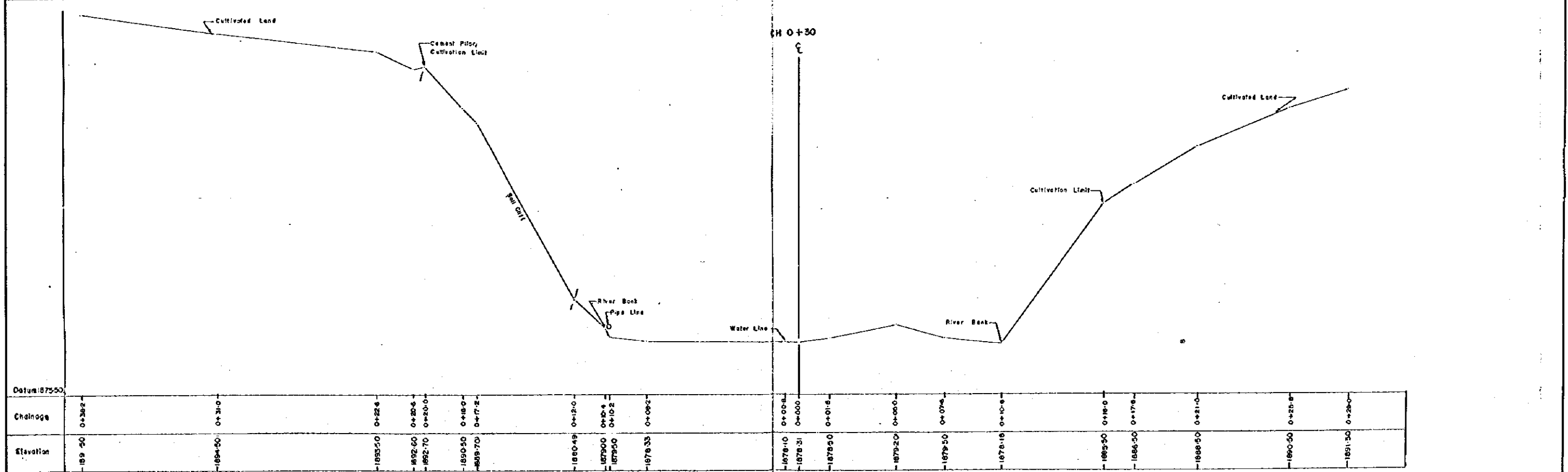
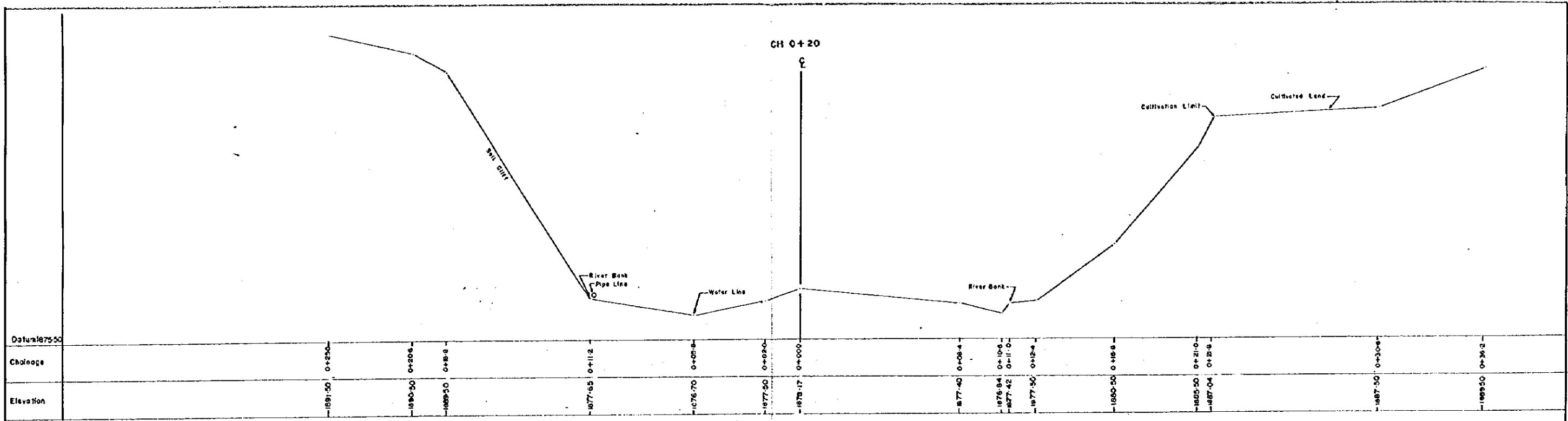
|  |                      |                      |
|--|----------------------|----------------------|
| <b>JICA / HMG</b>  |                      |                      |
| PROJECT<br>DISASTER PREVENTION PROJECT                             |                      |                      |
| CONSULTANT<br>AUTO CARTO CONSULT<br>GHATTE KHOLA(4/4)<br>CH 0 + 50 |                      |                      |
| DISTRICT<br>MAKAWANPUR   | VDC<br>PALUNG        | SURVEY CHECKED BY:   |
| X - SECTION  | H: 1:100<br>V: 1:100 | PLOTTING CHECKED BY: |
| SURVEY COMMENCED ON:   |                      | DRAWING CHECKED BY:  |
| MAP COMPLETED ON:  |                      |                      |



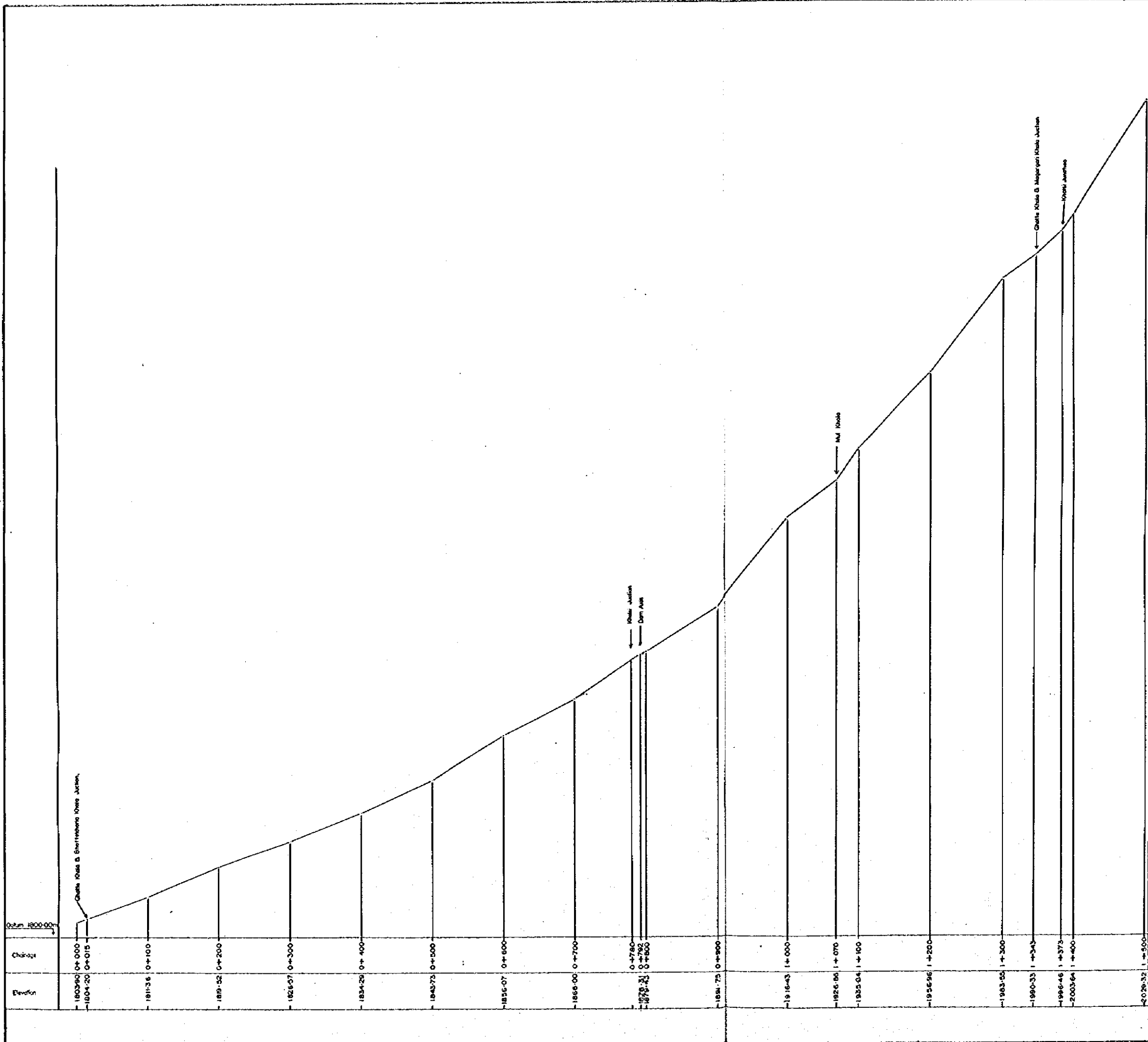
|  |                        |                       |
|--|------------------------|-----------------------|
| <b>JICA / HMG</b>                      |                        |                       |
| PROJECT<br>DISASTER PREVENTION PROJECT |                        |                       |
| CONSULTANT<br>AUTO CARTO CONSULT       |                        |                       |
| GHATJE KHOLA (M)<br>CH 0+00 TO CH 0+60 |                        |                       |
| DISTRICT<br>MAKAWANPUR                 | VDC<br>PALUNG          | SURVEY CHECKED BY:-   |
| L-SECTION                              | H:- 1:200<br>V:- 1:100 | PLOTTING CHECKED BY:- |
| SURVEY COMMENCED ON:-                  |                        | DRAWING CHECKED BY:-  |
| MAP COMPLETED ON:-                     |                        |                       |



|  |                      |                      |
|--|----------------------|----------------------|
| <b>JICA / HMG</b>                      |                      |                      |
| PROJECT<br>DISASTER PREVENTION PROJECT |                      |                      |
| CONSULTANT<br>AUTO CARTO, CONSULT      |                      |                      |
| GHATTE KHOLA (574)                     |                      |                      |
| CH 0+40                                |                      |                      |
| DISTRICT<br>MAKAWANPUR                 | VDC<br>PALUNG        | SURVEY CHECKED BY:   |
| X - SECTION                            | H: 1:100<br>V: 1:100 | PLOTTING CHECKED BY: |
| SURVEY COMMENCED ON:                   |                      | DRAWING CHECKED BY:  |
| MAP COMPLETED ON:                      |                      |                      |



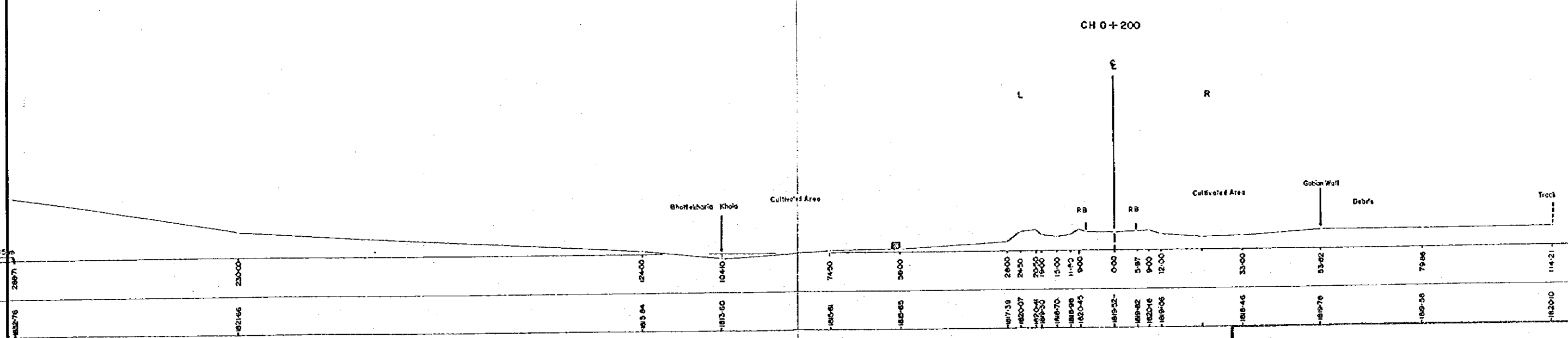
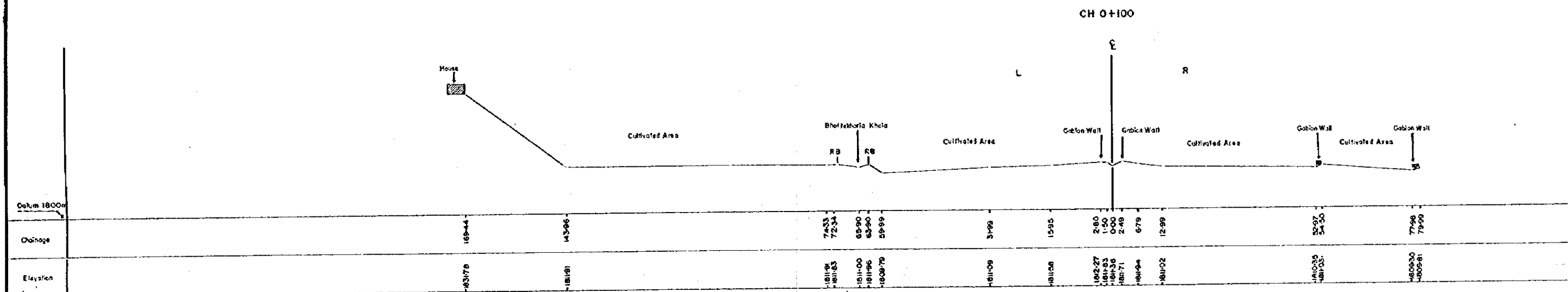
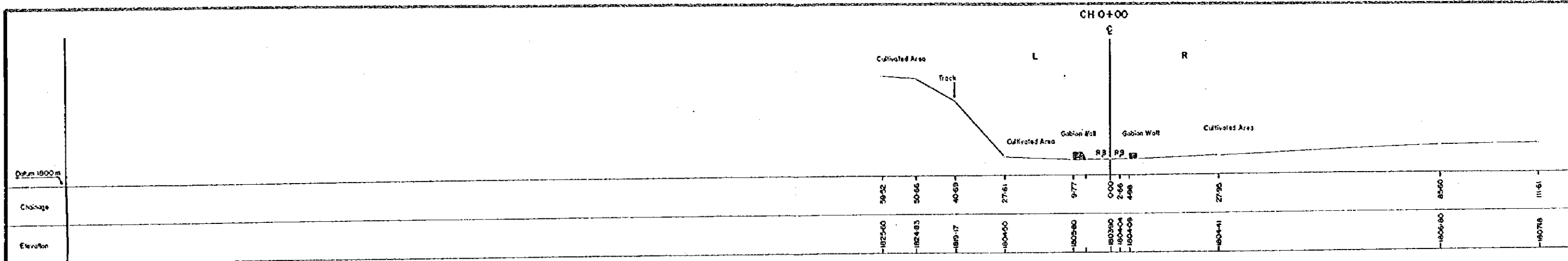
|  |                      |                      |
|--|----------------------|----------------------|
| <b>JICA / HMG</b>                        |                      |                      |
| PROJECT<br>DISASTER PREVENTION PROJECT   |                      |                      |
| CONSULTANT<br>AUTO CARTO CONSULT         |                      |                      |
| SHAYTE KHOLA (2/4)<br>CH 0+20 TO CH 0+30 |                      |                      |
| DISTRICT<br>MAXAWANPUR                   | VDC<br>PALUNG        | SURVEY CHECKED BY:   |
| X - SECTION                              | H: 1:100<br>V: 1:100 | PLOTTING CHECKED BY: |
| SURVEY COMMENCED ON:                     |                      | DRAWING CHECKED BY:  |
| MAP COMPLETED ON:                        |                      |                      |



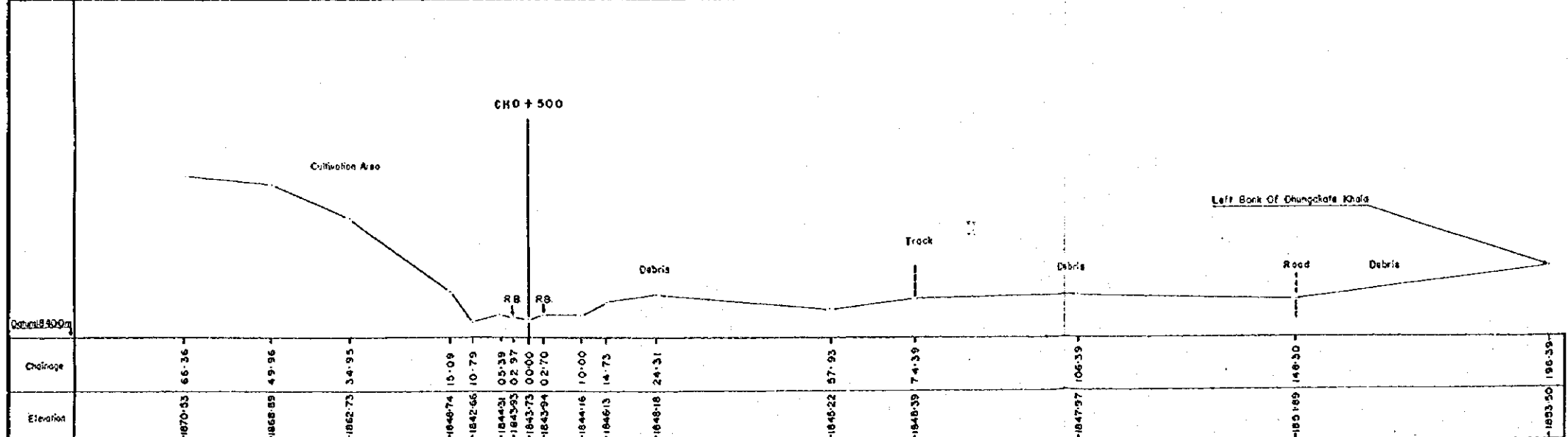
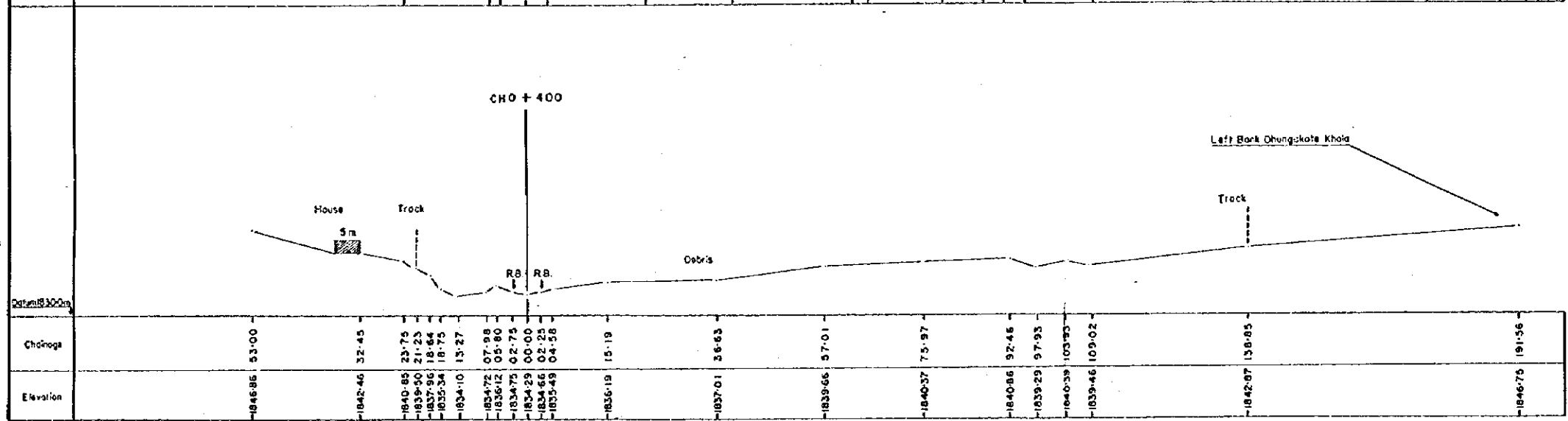
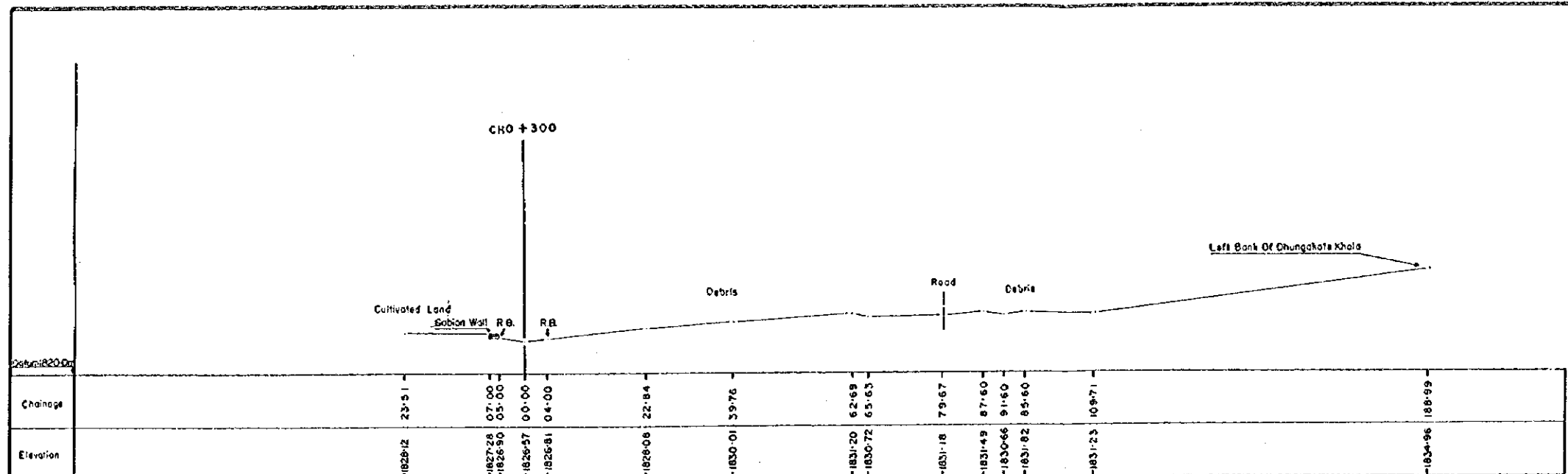
|           |         |         |         |         |         |         |         |         |         |         |         |         |         |         |         |         |         |         |         |         |
|-----------|---------|---------|---------|---------|---------|---------|---------|---------|---------|---------|---------|---------|---------|---------|---------|---------|---------|---------|---------|---------|
| Station   | 0+000   | 0+100   | 0+200   | 0+300   | 0+400   | 0+500   | 0+600   | 0+700   | 0+750   | 0+800   | 0+900   | 0+000   | 0+070   | 0+100   | 0+200   | 0+300   | 0+343   | 0+373   | 0+400   | 0+500   |
| Elevation | 1803.90 | 1811.36 | 1819.82 | 1826.07 | 1834.28 | 1842.73 | 1855.07 | 1866.00 | 1878.31 | 1884.75 | 1891.75 | 1916.43 | 1926.06 | 1935.04 | 1955.96 | 1983.55 | 1990.33 | 1996.46 | 2003.64 | 2028.32 |
| Change    | 0+015   |         |         |         |         |         |         |         | 0+750   | 0+792   |         |         |         |         |         |         |         |         |         |         |

|  |                     |                     |
|--|---------------------|---------------------|
| <b>JICA / HMG</b>                          |                     |                     |
| PROJECT<br>DISASTER PREVENTION PROJECT     |                     |                     |
| CONSULTANT<br>AUTO CARTO CONSULT           |                     |                     |
| SHATTE KHOLA (1/1)<br>CH 0+000 TO CH 1+500 |                     |                     |
| DISTRICT<br>MAKAWANPUR                     | VDC<br>PALUNG       | SURVEY CHECKED BY   |
| L-SECTION                                  | H=1:2500<br>V=1:500 | PLOTTING CHECKED BY |
| SURVEY COMMENCED ON                        |                     | DRAWING CHECKED BY  |
| MAP COMPLETED ON                           |                     |                     |

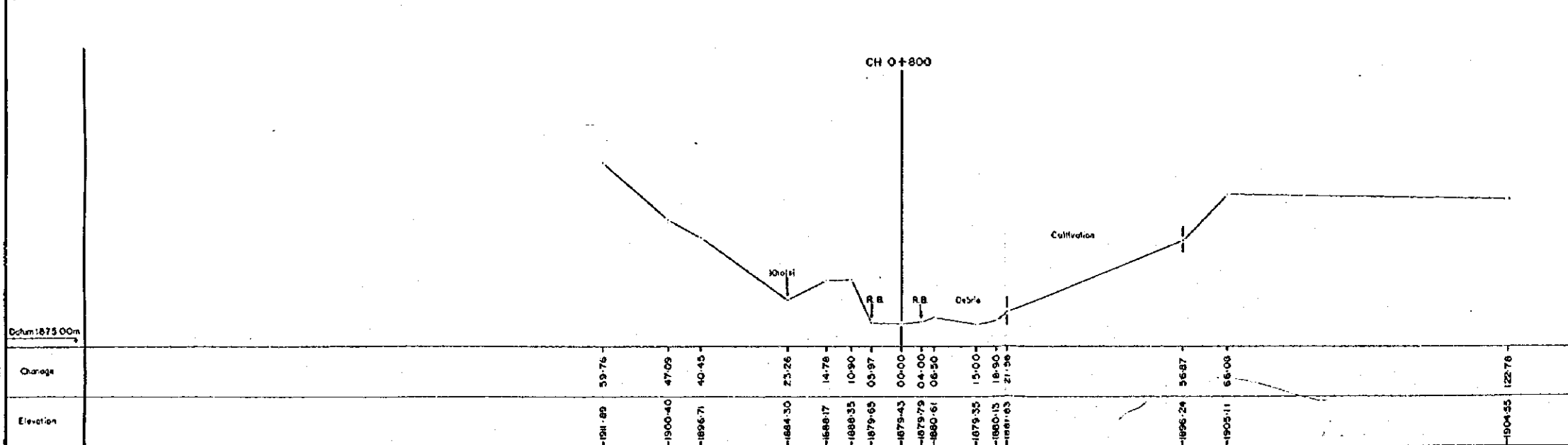
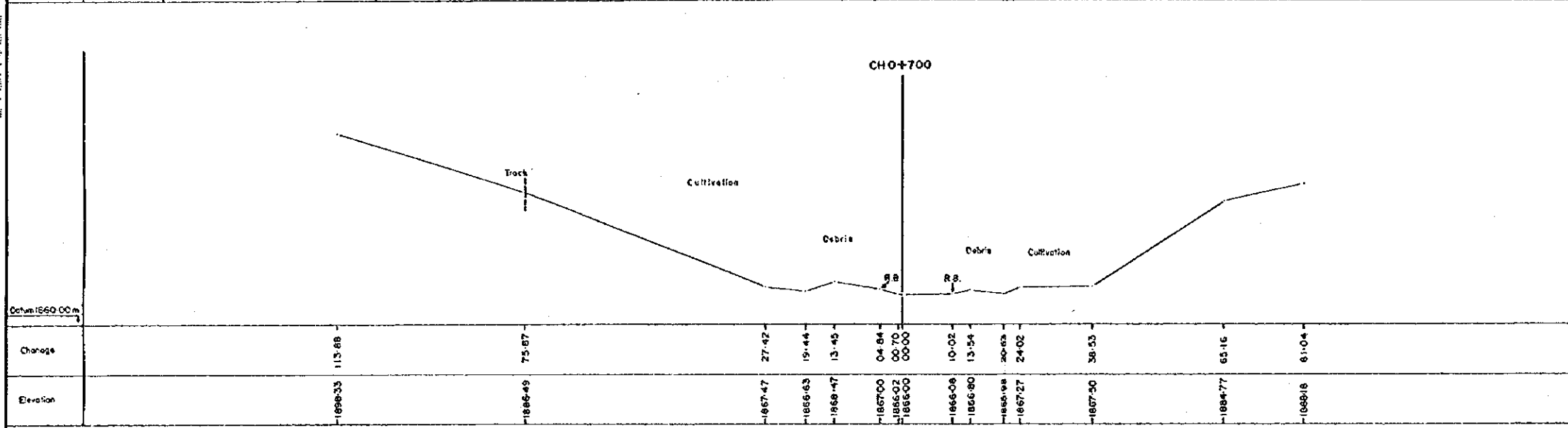
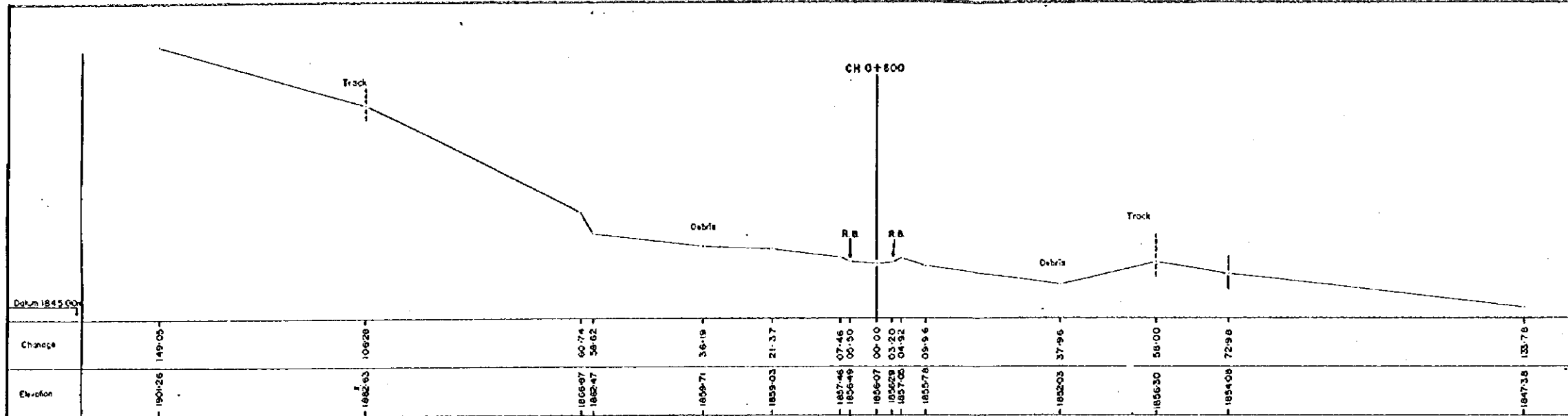




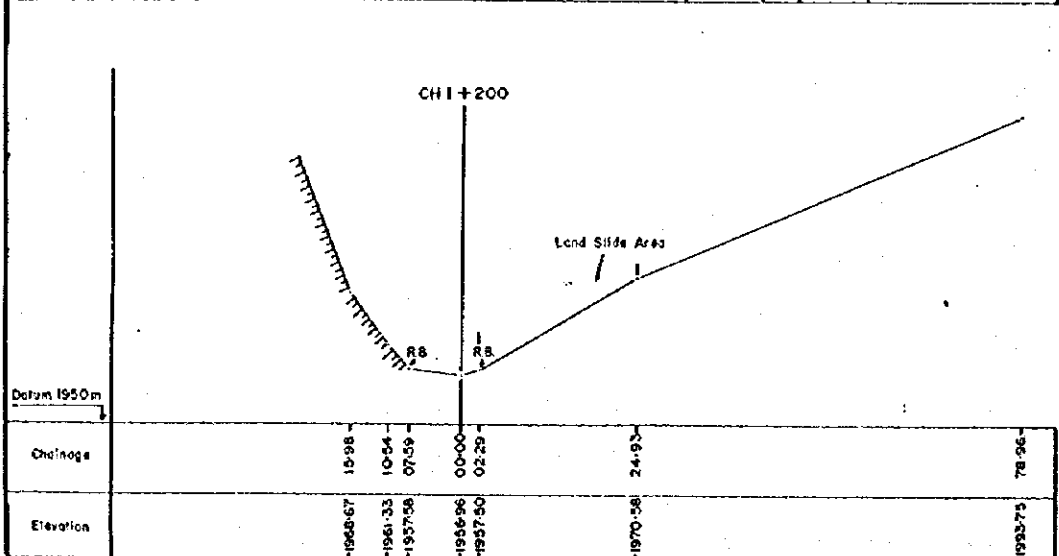
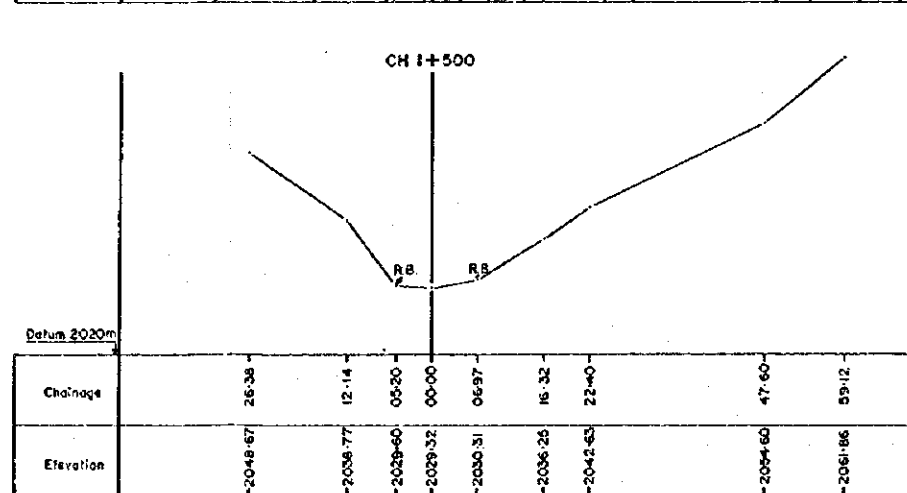
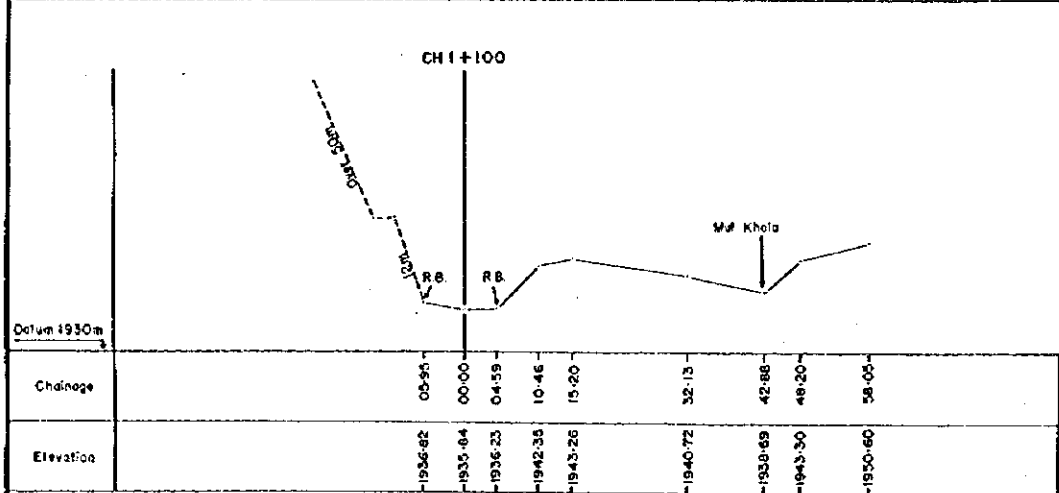
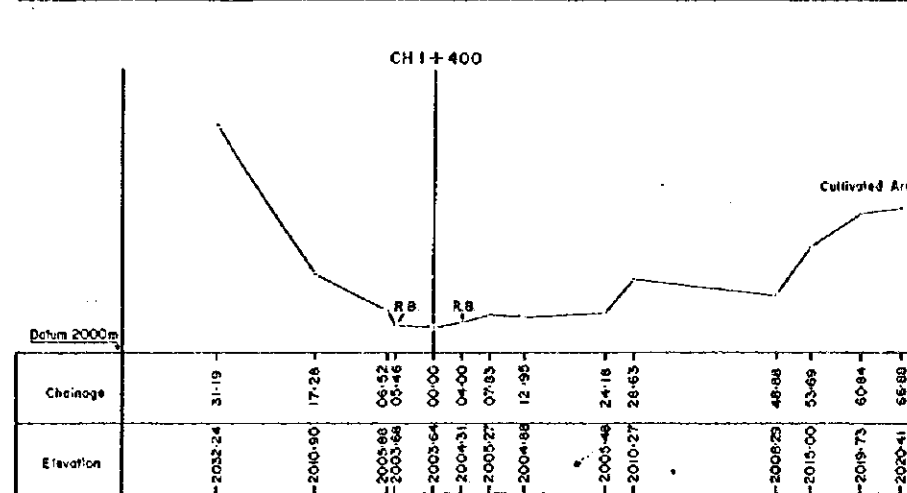
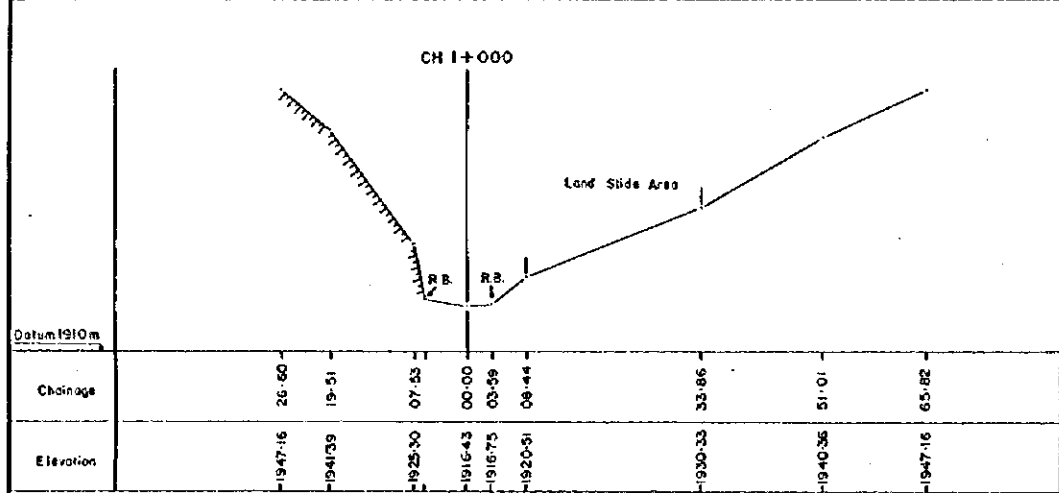
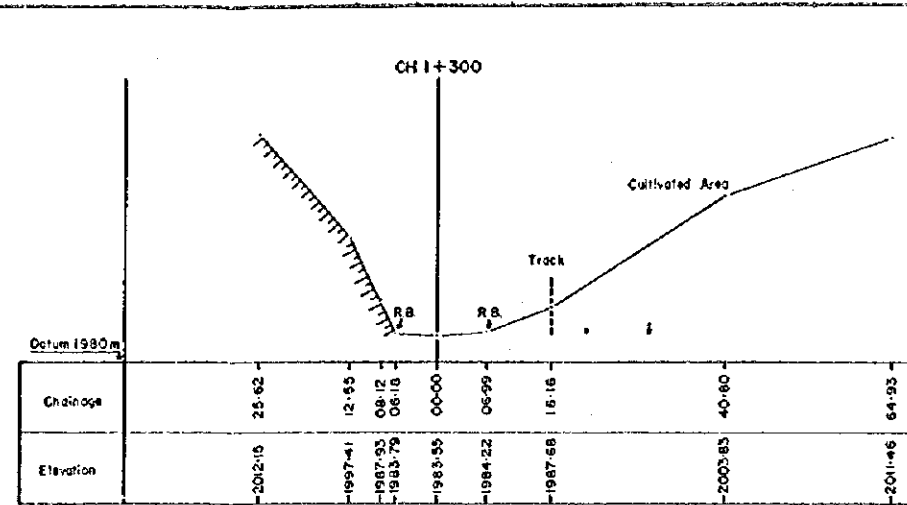
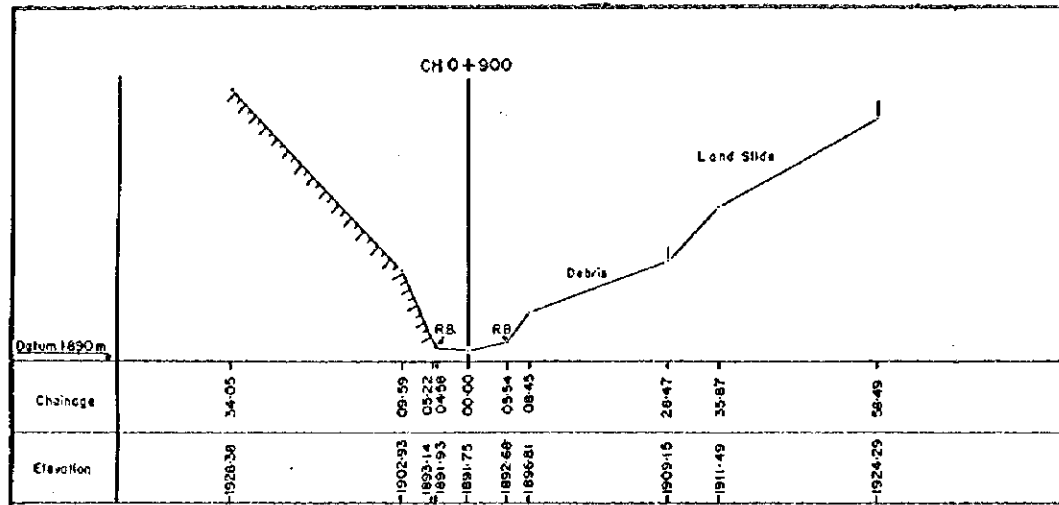
|   |                  |                      |
|---|------------------|----------------------|
| <b>JICA / HMG</b>                         |                  |                      |
| PROJECT<br>DISASTER PREVENTION PROJECT    |                  |                      |
| CONSULTANT<br>AUTO CARTO CONSULT          |                  |                      |
| GHATTE KHOLA (1/4)<br>CH 0+00 TO CH 0+200 |                  |                      |
| DISTRICT<br>NAKAWANPUR                    | VDC<br>PALUNG    | SURVEY CHECKED BY:   |
| X-SECTION                                 | M-1500<br>V-1500 | PLOTTING CHECKED BY: |
| SURVEY COMMENCED ON:                      |                  | DRAWING CHECKED BY:  |
| MAP COMPLETED ON:                         |                  |                      |



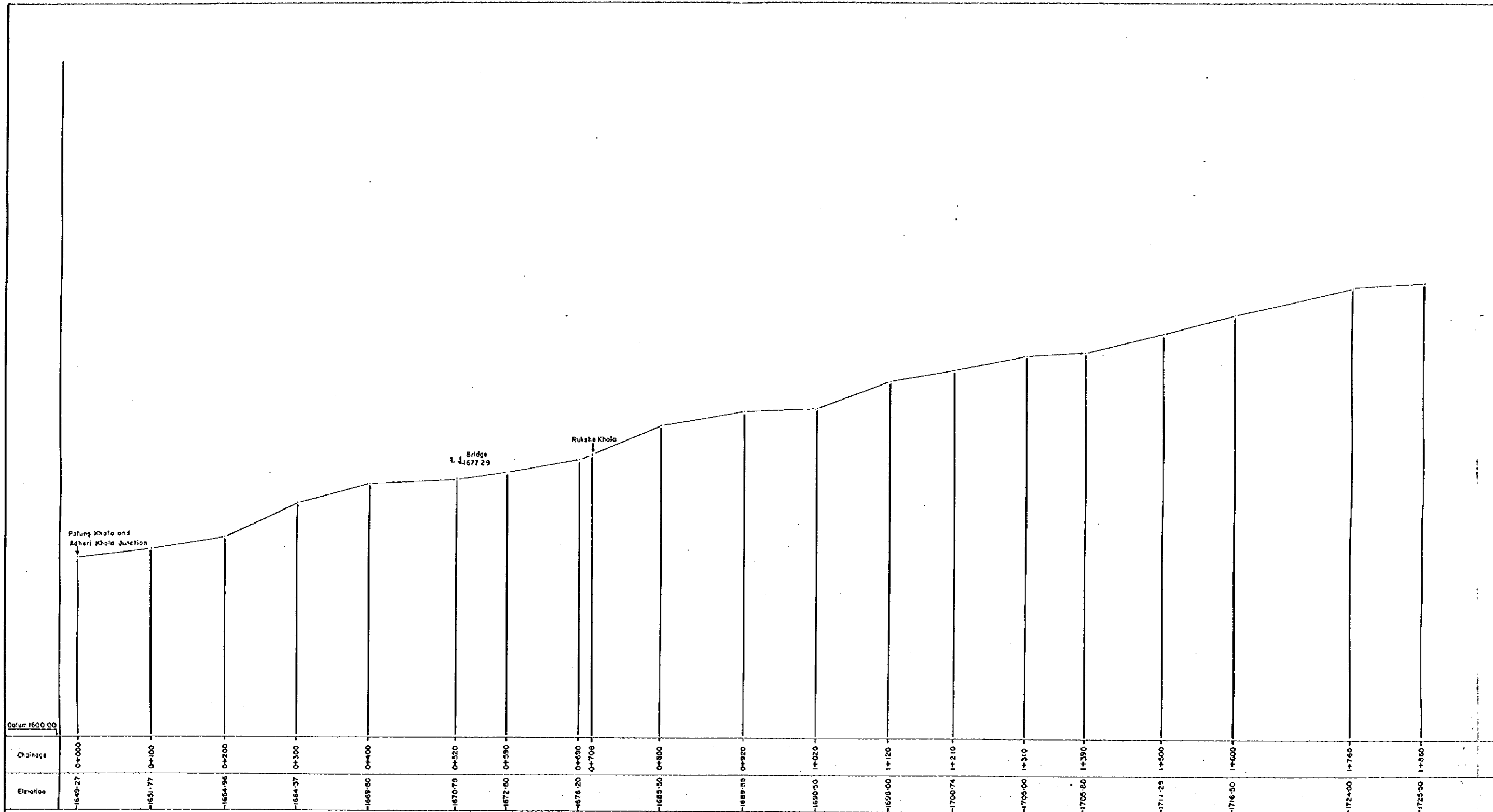
|  |                      |                      |
|--|----------------------|----------------------|
| <b>JICA / HMG</b>                              |                      |                      |
| PROJECT<br>DISASTER PREVENTION PROJECT         |                      |                      |
| CONSULTANT<br>AUTO CARTO CONSULT               |                      |                      |
| GHATTE KHOLA (2/4)<br>CH 0 + 300 TO CH 0 + 500 |                      |                      |
| DISTRICT<br>MAKAWANPUR                         | VDC<br>PALUNG        | SURVEY CHECKED BY:   |
| X - SECTION                                    | H:-1:500<br>V:-1:500 | PLOTTING CHECKED BY: |
| SURVEY COMMENCED ON:                           |                      | DRAWING CHECKED BY:  |
| MAP COMPLETED ON:                              |                      |                      |



|  |               |                      |
|--|---------------|----------------------|
| <b>JICA / HMG</b>                          |               |                      |
| PROJECT<br>DISASTER PREVENTION PROJECT     |               |                      |
| CONSULTANT<br>AUTO CARTO CONSULT           |               |                      |
| GHATTE KHOLA (3/4)<br>CH 0+600 TO CH 0+800 |               |                      |
| DISTRICT<br>MAKAWANPUR                     | VDC<br>PALUNG | SURVEY CHECKED BY:   |
| X SECTION                                  |               | PLOTTING CHECKED BY: |
| SURVEY COMMENCED ON:                       |               | DRAWING CHECKED BY:  |
| MAP COMPLETED ON:                          |               |                      |



|  |                  |                     |  |
|--|------------------|---------------------|--|
| <b>JICA / HMG</b>                              |                  |                     |  |
| PROJECT<br>DISASTER PREVENTION PROJECT         |                  |                     |  |
| CONSULTANT<br>AUTO CARTO CONSULT               |                  |                     |  |
| GHATTE KHOLA (4/4)<br>CH 0 + 900 TO CH 1 + 500 |                  |                     |  |
| DISTRICT<br>MAKAWANPUR                         | VDC<br>PALUNG    | SURVEY CHECKED BY   |  |
| X - SECTION                                    | H-1500<br>V-1500 | PLOTTING CHECKED BY |  |
| SURVEY COMMENCED ON                            |                  | DRAWING CHECKED BY  |  |
| MAP COMPLETED ON                               |                  |                     |  |



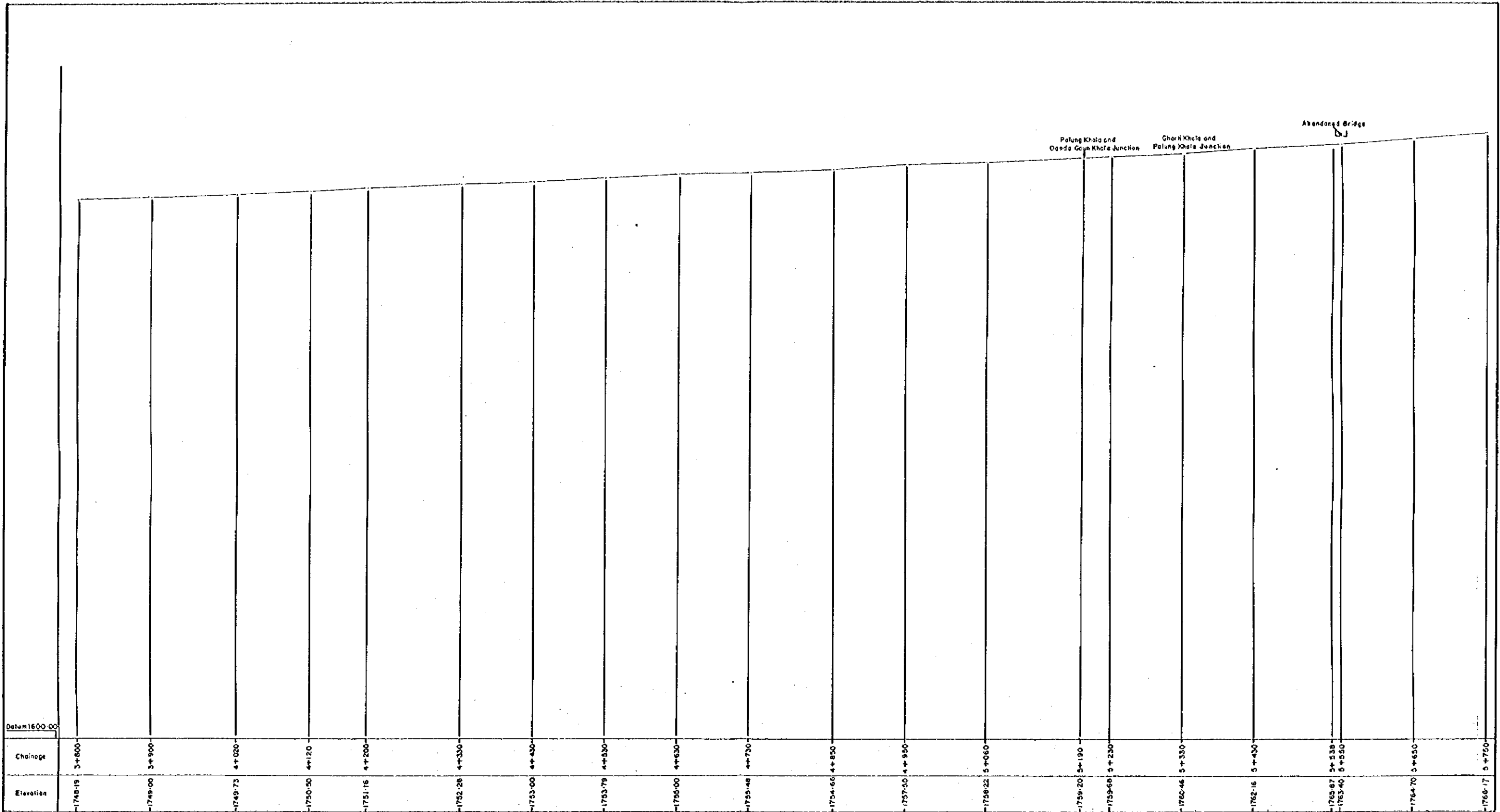
|   |                           |                       |
|---|---------------------------|-----------------------|
| <b>JICA / HMG</b>                             |                           |                       |
| PROJECT<br><b>DISASTER PREVENTION PROJECT</b> |                           |                       |
| CONSULTANT<br><b>AUTO CARTO CONSULT</b>       |                           |                       |
| Palung Khola (1/4)<br>CH 0+000 TO CH 1+860    |                           |                       |
| DISTRICT<br><b>MAKAWANPUR</b>                 | VDC<br><b>PALUNG</b>      | SURVEY CHECKED BY:-   |
| <b>L-SECTION</b>                              | H :- 1:2500<br>V :- 1:500 | PLOTTING CHECKED BY:- |
| SURVEY COMMENCED ON:-                         |                           | DRAWING CHECKED BY:-  |
| MAP COMPLETED ON:-                            |                           |                       |

Palung Bridge  
1749.00

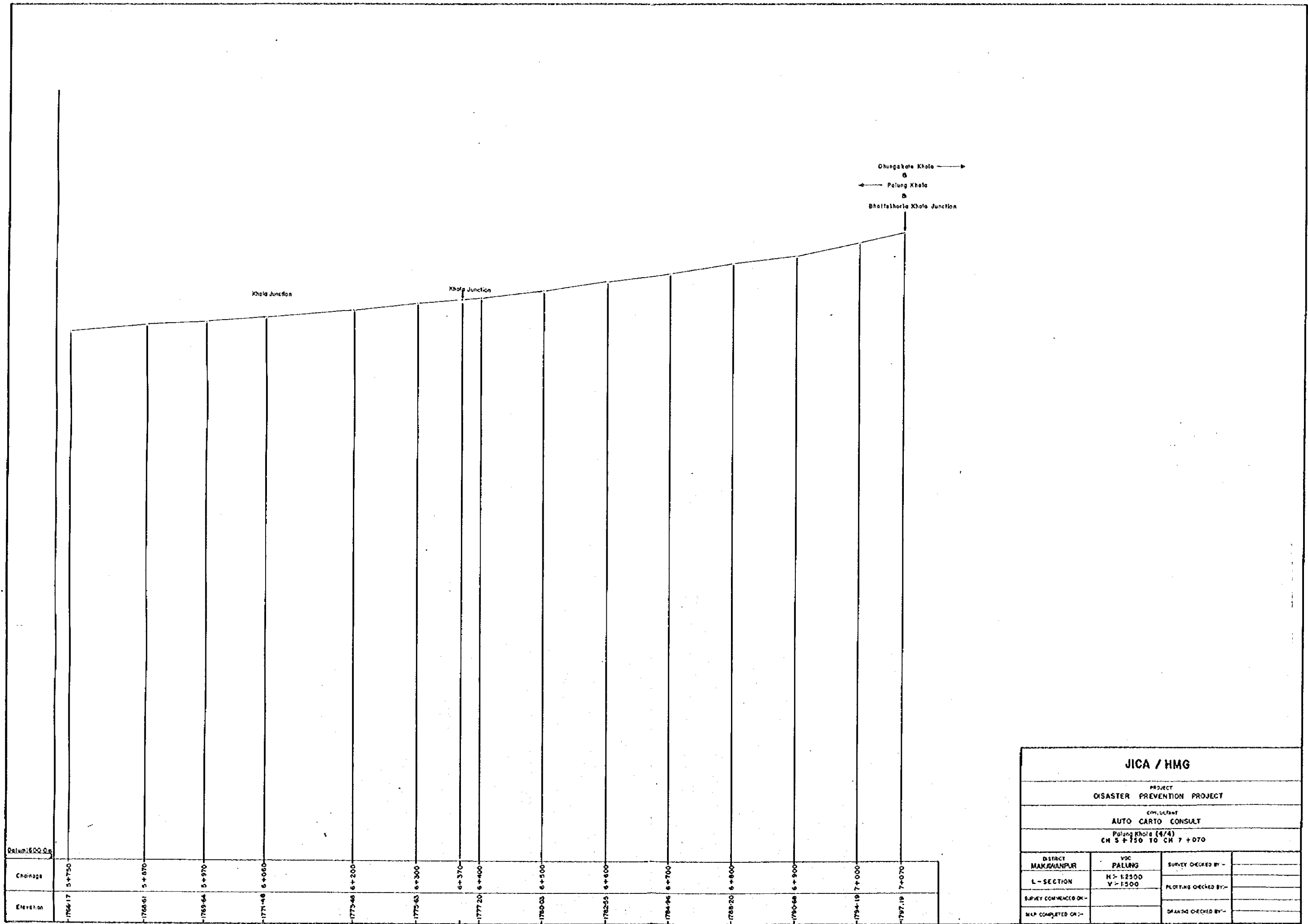
Datum 1600.00

|           |          |          |          |          |          |          |          |          |          |          |          |          |          |          |          |          |          |          |          |          |          |
|-----------|----------|----------|----------|----------|----------|----------|----------|----------|----------|----------|----------|----------|----------|----------|----------|----------|----------|----------|----------|----------|----------|
| Chainage  | 1+860    | 1+960    | 2+060    | 2+160    | 2+260    | 2+360    | 2+460    | 2+560    | 2+660    | 2+750    | 2+880    | 2+980    | 3+080    | 3+160    | 3+180    | 3+280    | 3+400    | 3+500    | 3+600    | 3+700    | 3+800    |
| Elevation | -1723.50 | -1725.50 | -1728.60 | -1729.00 | -1729.50 | -1730.00 | -1732.50 | -1733.50 | -1736.00 | -1738.25 | -1741.00 | -1740.25 | -1742.00 | -1742.00 | -1742.75 | -1743.64 | -1744.00 | -1745.00 | -1746.00 | -1746.65 | -1748.19 |

|  |                         |                       |  |
|--|-------------------------|-----------------------|--|
| <b>JICA / HMG</b>                          |                         |                       |  |
| PROJECT<br>DISASTER PREVENTION PROJECT     |                         |                       |  |
| CONSULTANT<br>AUTO CARTO CONSULT           |                         |                       |  |
| Palung Khola (2/4)<br>CH 1+860 TO CH 3+800 |                         |                       |  |
| DISTRICT<br>MAKAWANPUR                     | VDC<br>PALUNG           | SURVEY CHECKED BY:-   |  |
| L-SECTION                                  | H = 1:2500<br>V = 1:500 | PLANNING CHECKED BY:- |  |
| SURVEY COMMENCED ON:-                      |                         | DRAWING CHECKED BY:-  |  |
| MAP COMPLETED ON:-                         |                         |                       |  |



|  |                         |                      |
|--|-------------------------|----------------------|
| <b>JICA / HMG</b>                          |                         |                      |
| PROJECT<br>DISASTER PREVENTION PROJECT     |                         |                      |
| CONSULTANT<br>AUTO CARTO CONSULT           |                         |                      |
| Palung Khola (3/4)<br>CH 3+800 TO CH 5+750 |                         |                      |
| DISTRICT<br>MAKAWANPUR                     | VOC<br>PALLING          | SURVEY CHECKED BY-   |
| L-SECTION                                  | H:- 1:2500<br>V:- 1:500 | PLOTTING CHECKED BY- |
| SURVEY COMMENCED ON-                       |                         | DRAWING CHECKED BY-  |
| MAP COMPLETED ON-                          |                         |                      |



Dhungakote Khole →  
 ○  
 ← Palung Khole  
 ○  
 Bhatfahoria Khole Junction

Khole Junction

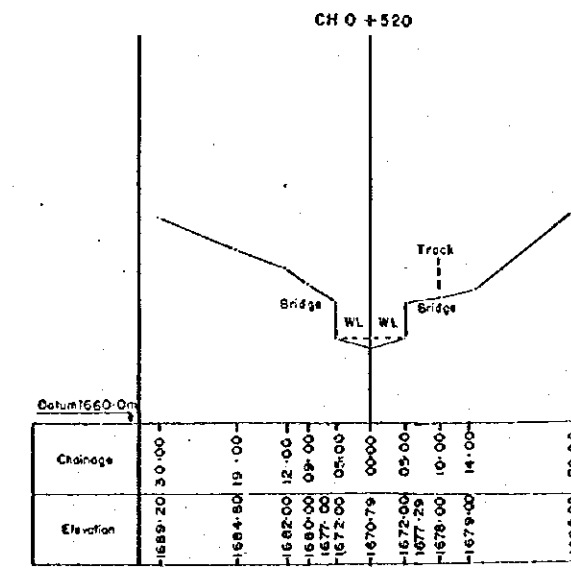
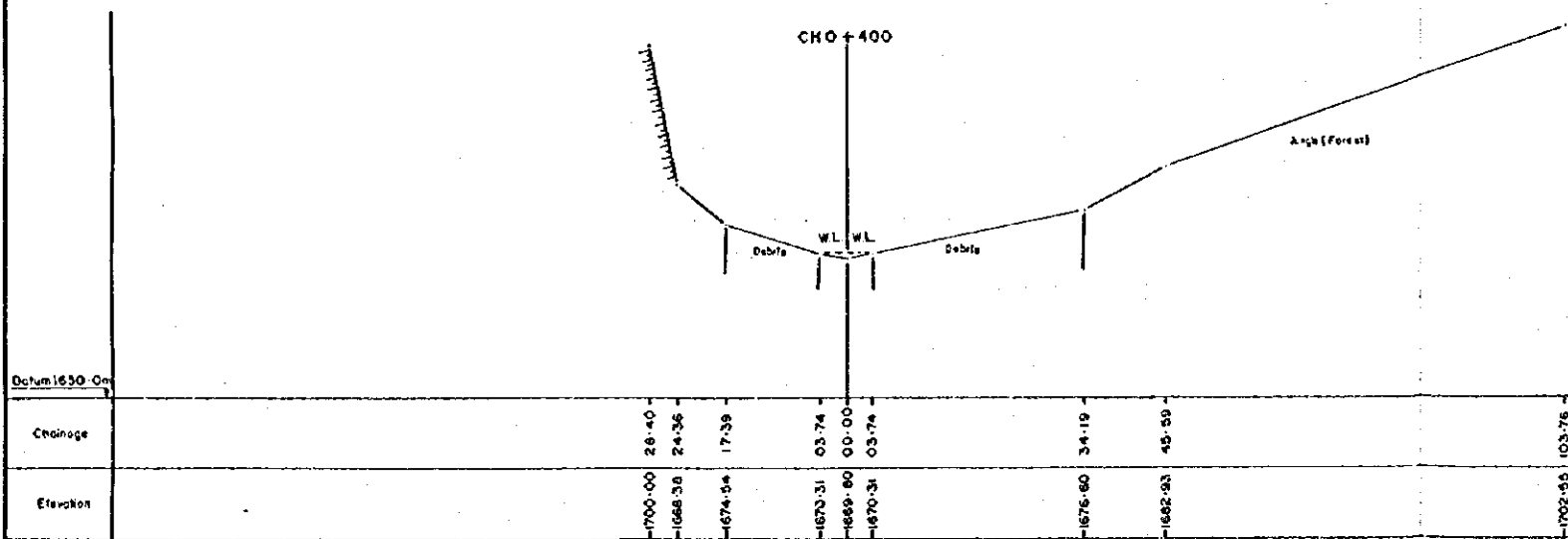
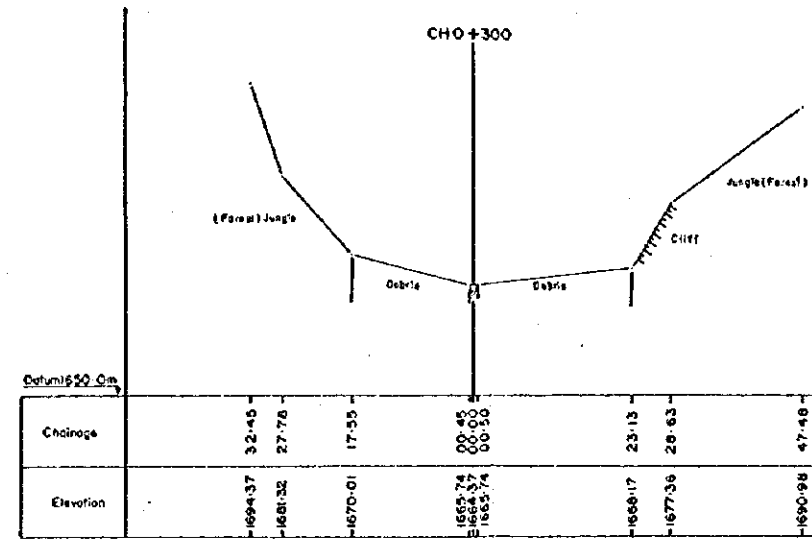
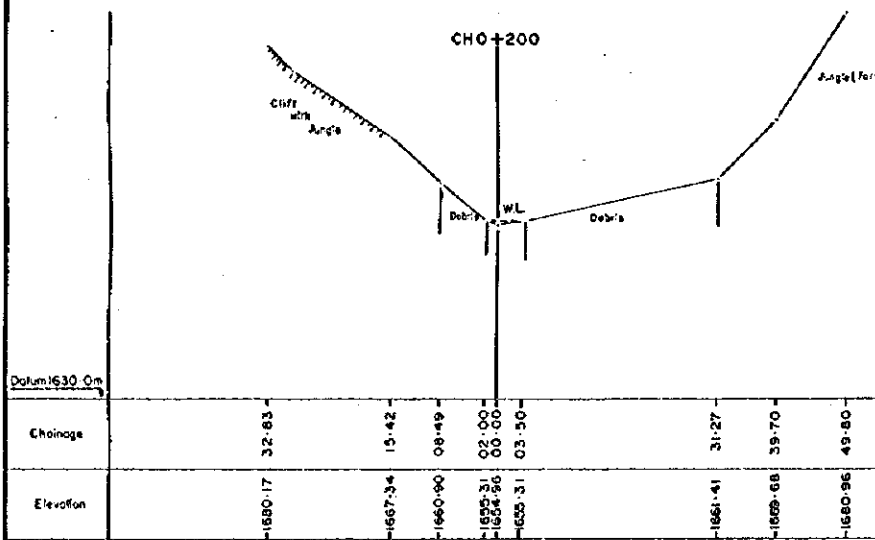
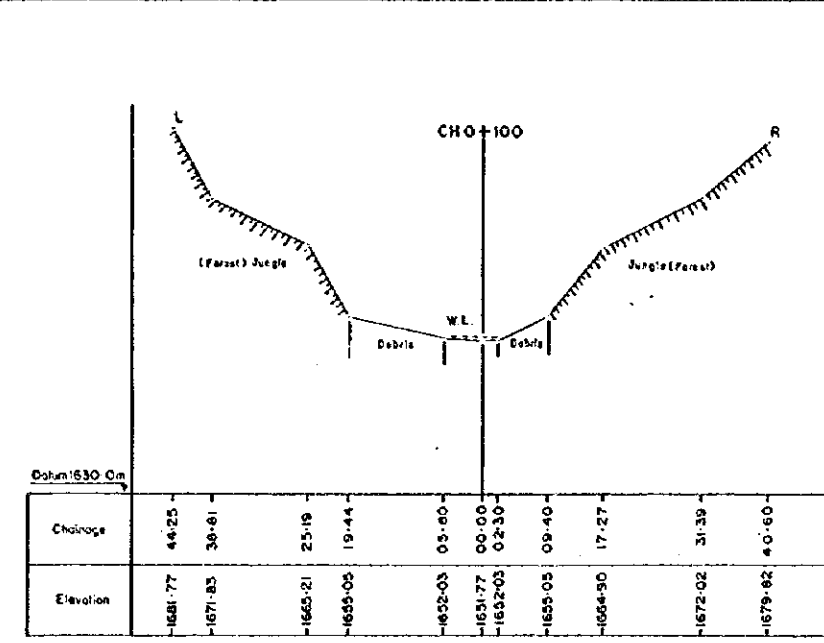
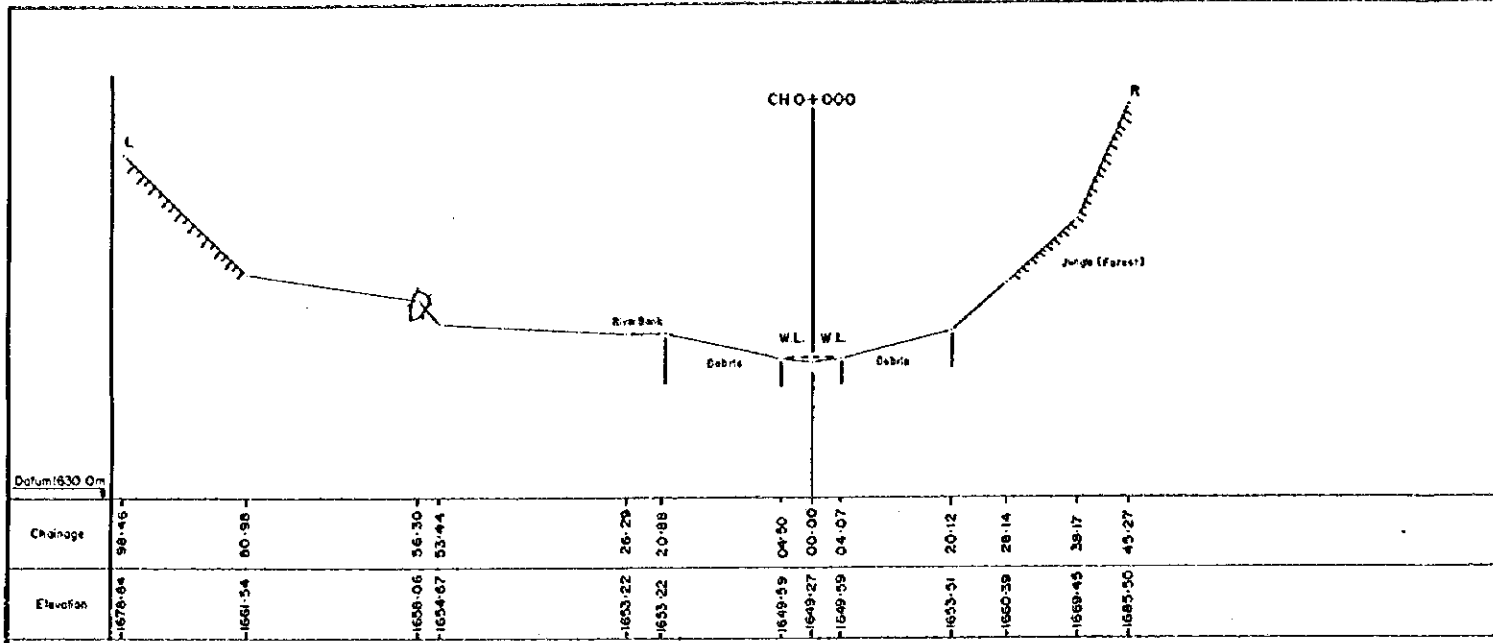
Khole Junction

Scale: 1:500

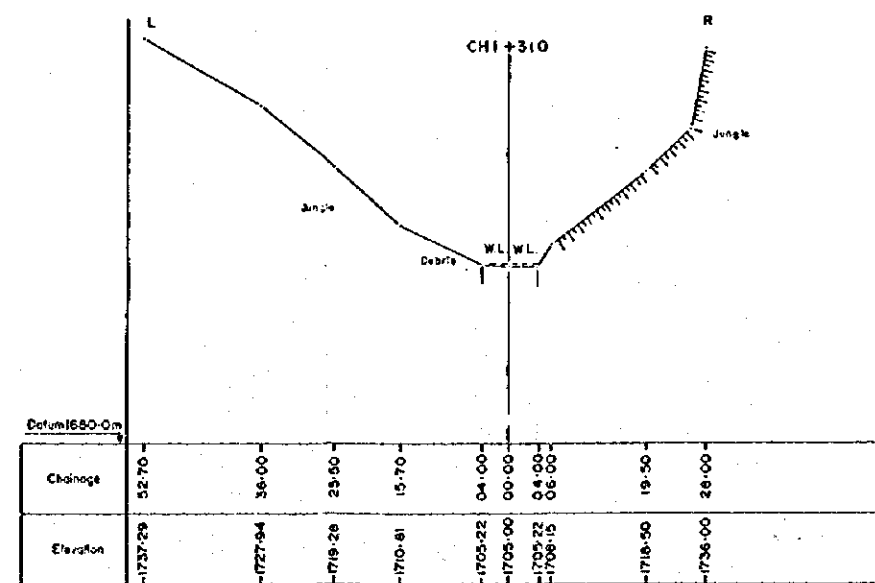
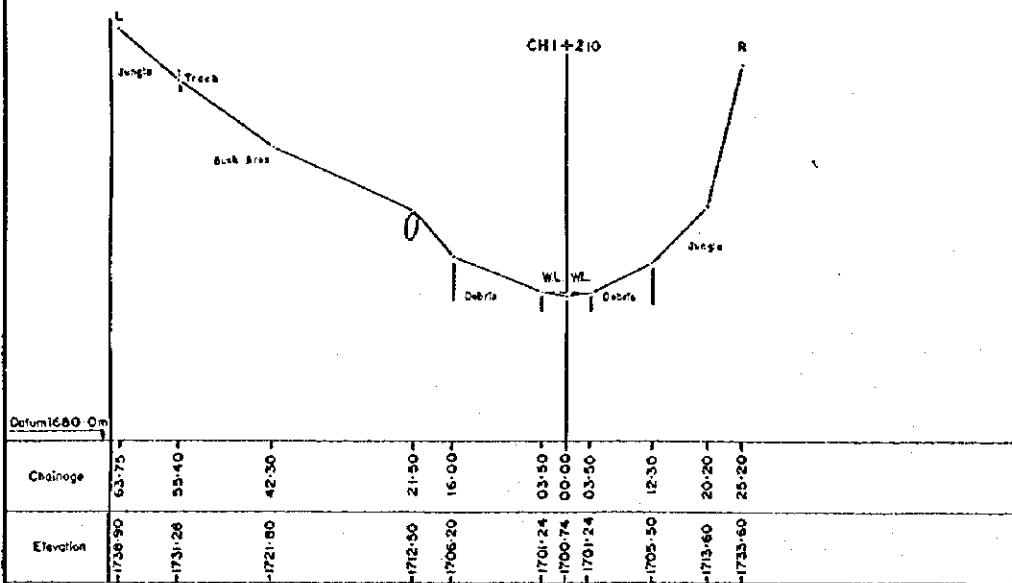
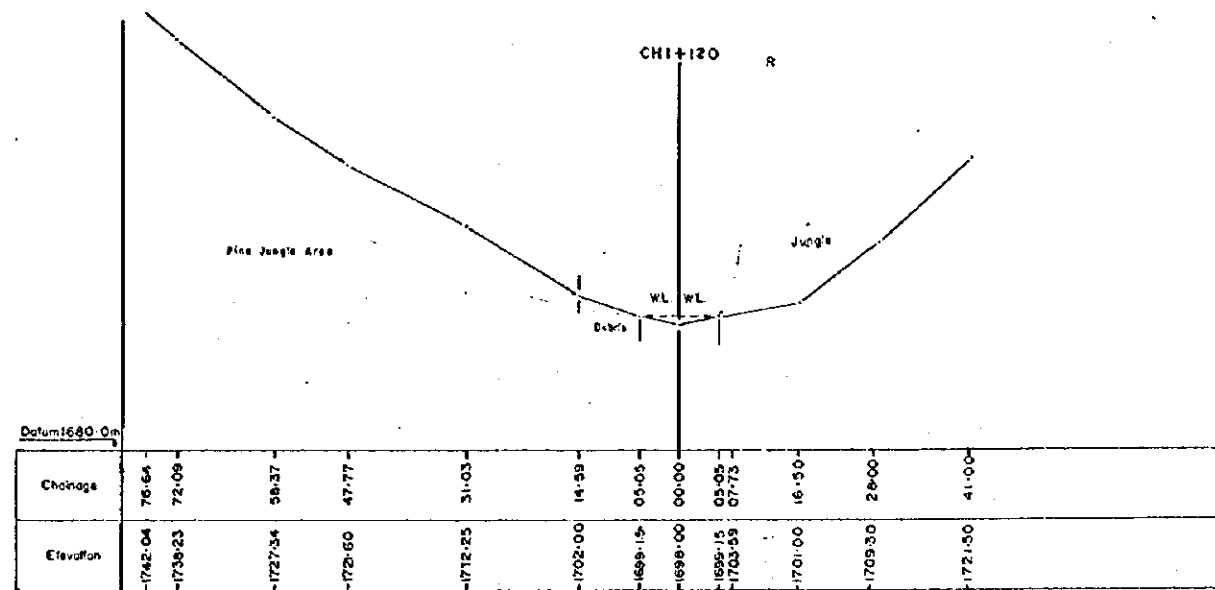
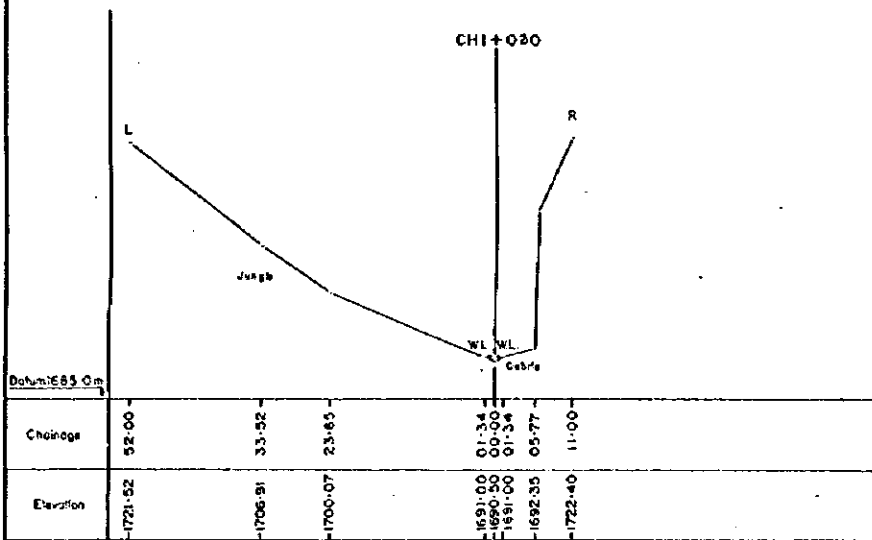
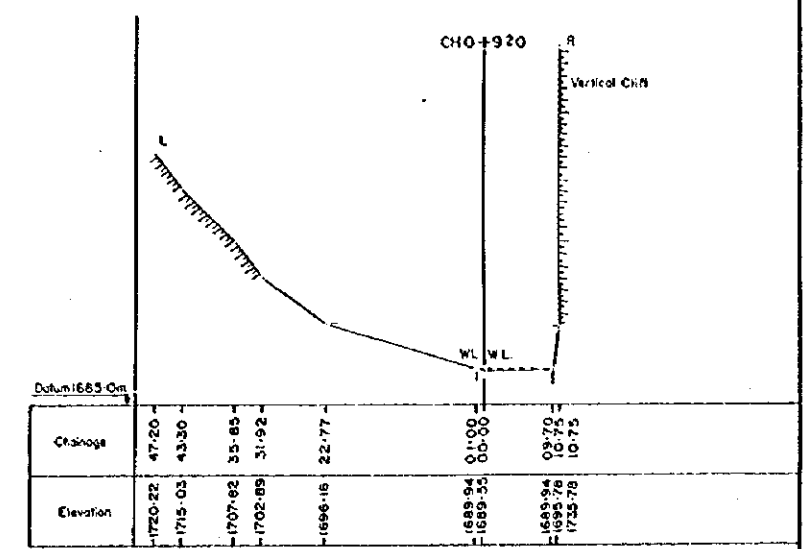
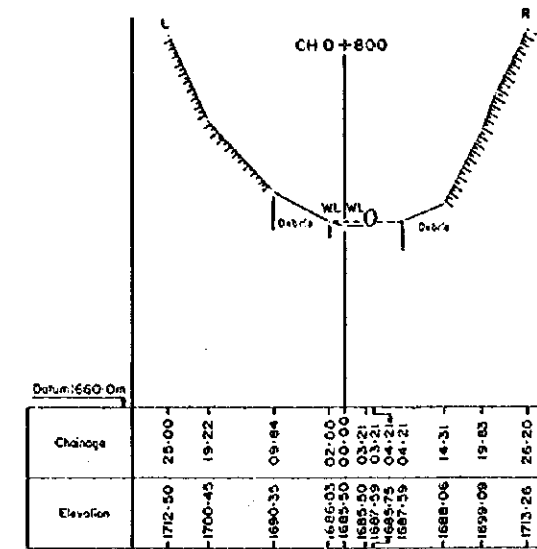
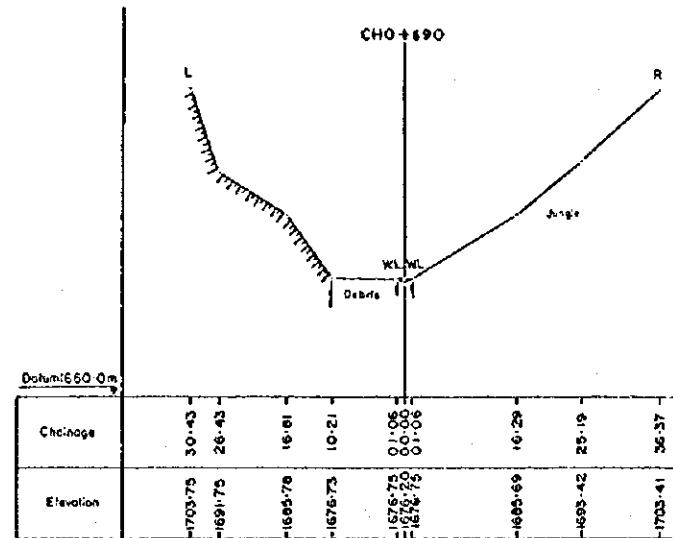
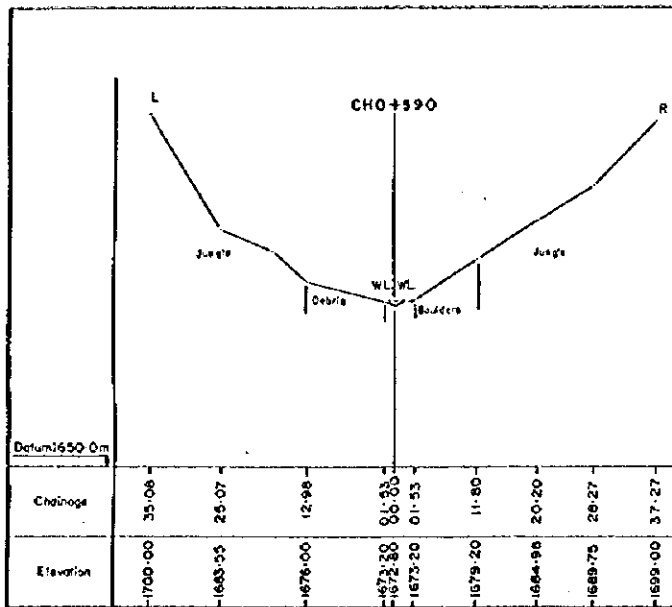
|           |         |         |         |         |         |         |         |         |         |         |         |         |         |         |         |
|-----------|---------|---------|---------|---------|---------|---------|---------|---------|---------|---------|---------|---------|---------|---------|---------|
| Chainage  | 5+750   | 5+870   | 5+970   | 6+060   | 6+200   | 6+300   | 6+370   | 6+400   | 6+500   | 6+600   | 6+700   | 6+800   | 6+900   | 7+000   | 7+070   |
| Elevation | 1766.17 | 1768.61 | 1769.64 | 1771.48 | 1773.48 | 1775.63 | 1777.20 | 1778.03 | 1780.03 | 1782.55 | 1784.96 | 1788.20 | 1790.68 | 1794.19 | 1797.19 |

|  |                       |                       |  |
|--|-----------------------|-----------------------|--|
| <b>JICA / HMG</b>                              |                       |                       |  |
| PROJECT<br>DISASTER PREVENTION PROJECT         |                       |                       |  |
| CONSULTANT<br>AUTO CARTO CONSULT               |                       |                       |  |
| Palung Khole (4/4)<br>CM 5 + 750 TO CM 7 + 070 |                       |                       |  |
| DISTRICT<br>MAKAWANPUR                         | VDC<br>PALUNG         | SURVEY CHECKED BY:-   |  |
| L-SECTION                                      | H= 1:2500<br>V= 1:500 | PLOTTING CHECKED BY:- |  |
| SURVEY COMMENCED ON:-                          |                       | DRAWING CHECKED BY:-  |  |
| MAP COMPLETED ON:-                             |                       |                       |  |

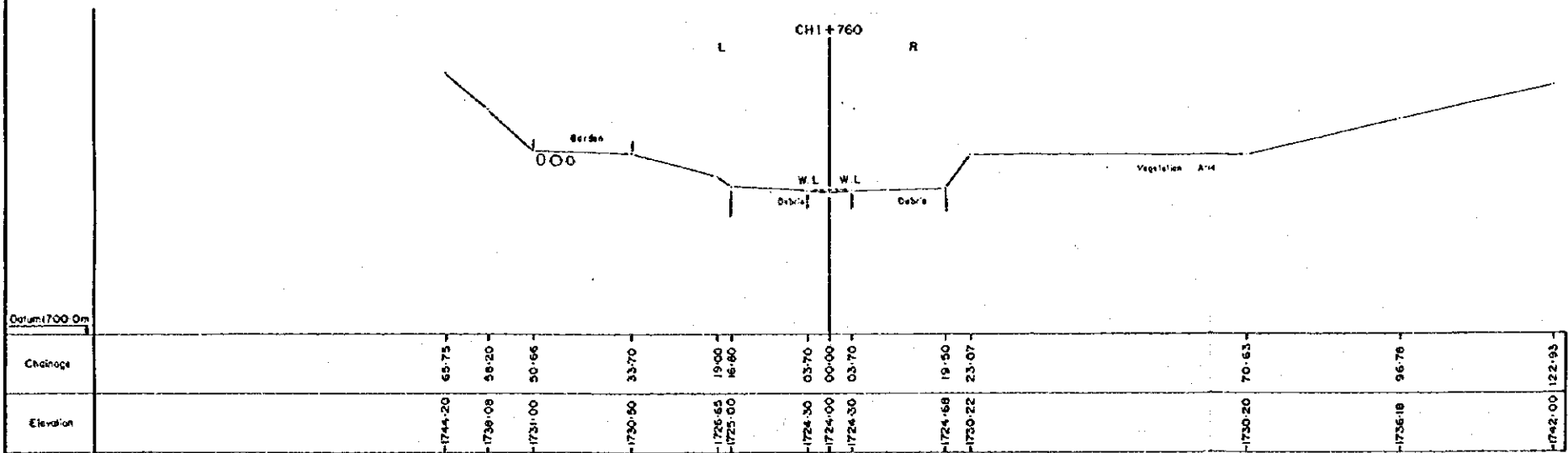
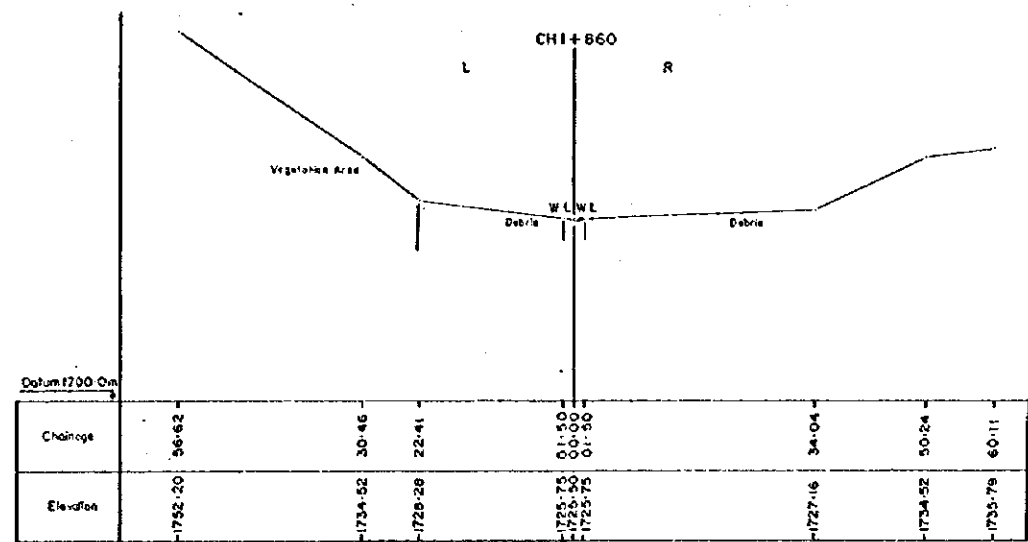
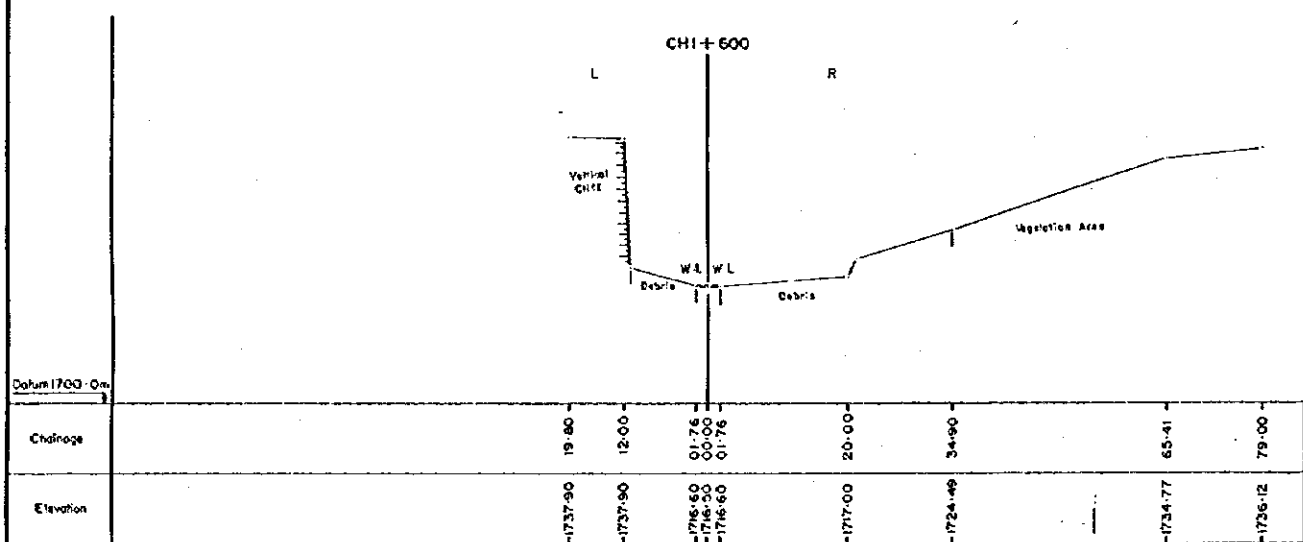
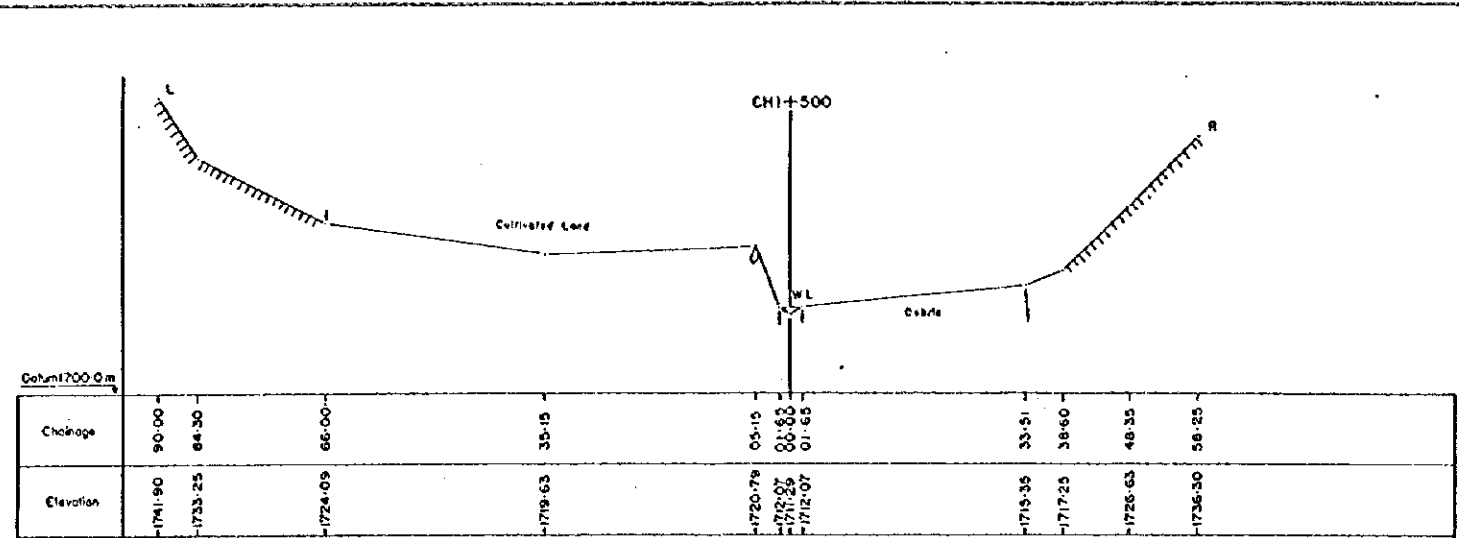
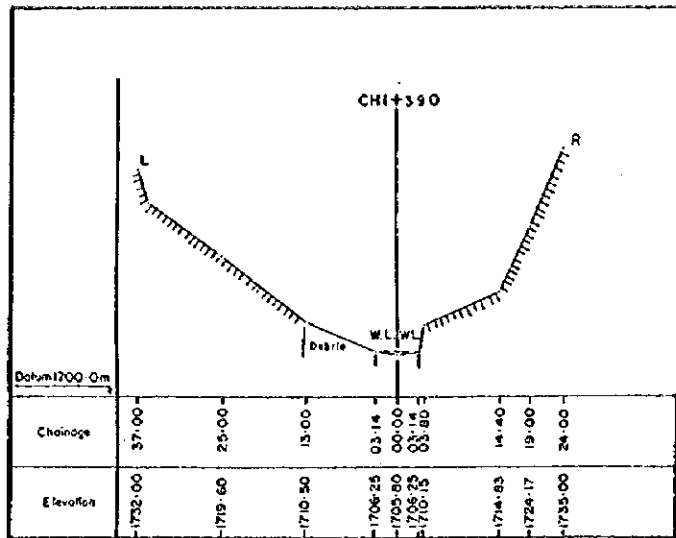




|  |                      |                       |
|--|----------------------|-----------------------|
| <b>JICA / HMG</b>                            |                      |                       |
| PROJECT<br>DISASTER PREVENTION PROJECT       |                      |                       |
| CONSULTANT<br>AUTO CARTO CONSULT             |                      |                       |
| CH 0 + 000 TO CH 0 + 520 (PALUNG KHOLA 1/21) |                      |                       |
| DISTRICT<br>MAKAWANPUR                       | VDC<br>PALUNG        | SURVEY CHECKED BY:-   |
| X-SECTION                                    | H:-1:500<br>V:-1:500 | PLOTTING CHECKED BY:- |
| SURVEY COMMENCED ON:-                        |                      | DRAWING CHECKED BY:-  |
| MAP COMPLETED ON:-                           |                      |                       |

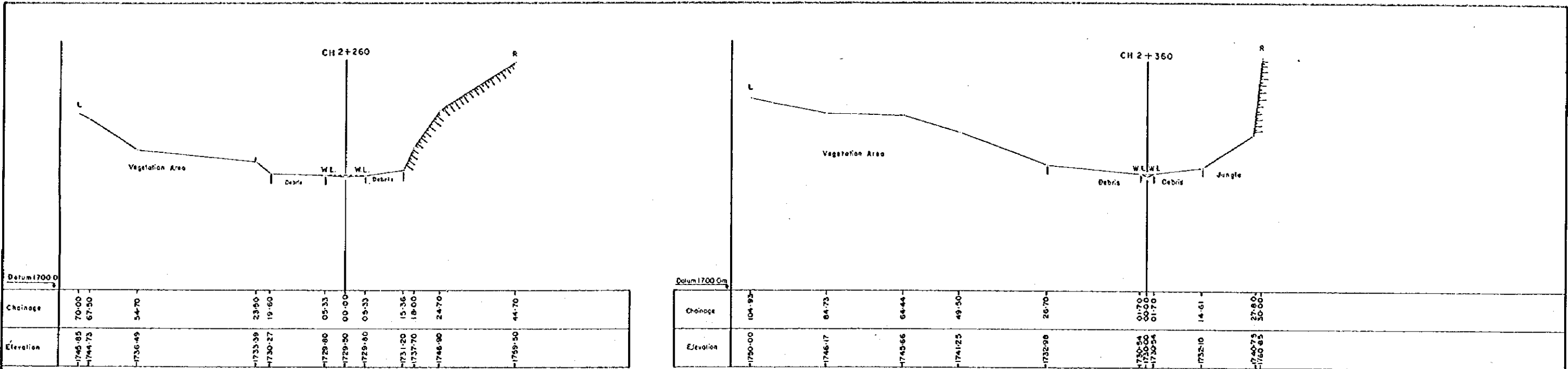


|   |                      |                       |
|---|----------------------|-----------------------|
| <b>JICA / HMG</b>                             |                      |                       |
| PROJECT<br><b>DISASTER PREVENTION PROJECT</b> |                      |                       |
| CONSULTANT<br><b>AUTO CARTO CONSULT</b>       |                      |                       |
| CH 0+590 TO CH 1+310 (PALUNG KHOLA 2721)      |                      |                       |
| DISTRICT<br><b>MAKAWANPUR</b>                 | VDC<br><b>PALUNG</b> | SURVEY CHECKED BY:-   |
| X-SECTION                                     | H:-1:500<br>V:-1:500 | FLATTING CHECKED BY:- |
| SURVEY COMPLETED ON:-                         |                      | DRAWING CHECKED BY:-  |
| MAP COMPLETED ON:-                            |                      |                       |



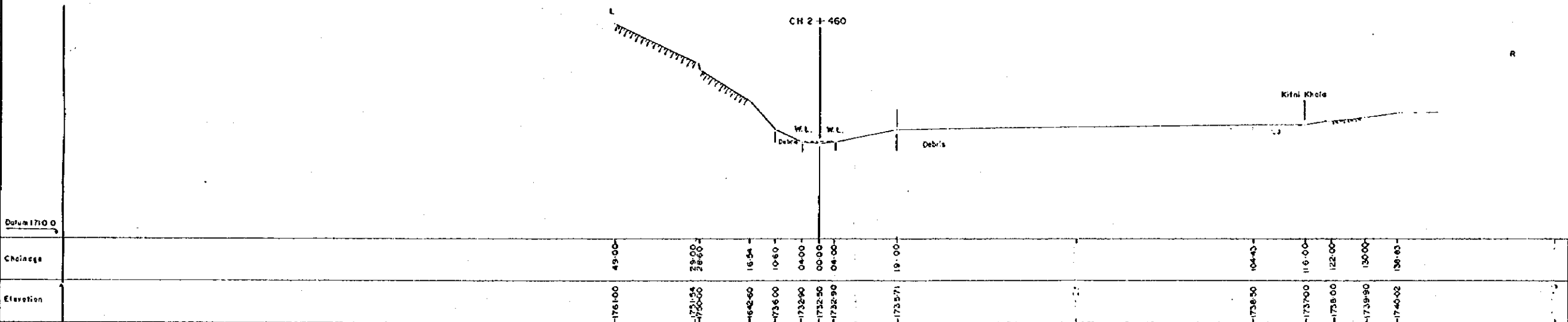
|  |                      |                       |  |
|--|----------------------|-----------------------|--|
| <b>JICA / HMG</b>                        |                      |                       |  |
| PROJECT<br>DISASTER PREVENTION PROJECT   |                      |                       |  |
| CONSULTANT<br>AUTO CARTO CONSULT         |                      |                       |  |
| CH 14390 TO CH 14860 (PALUNG KHOLA 3/21) |                      |                       |  |
| DISTRICT<br>MAKAWANPUR                   | VDC<br>PALUNG        | SURVEY CHECKED BY:-   |  |
| X-SECTION                                | H:-1:500<br>V:-1:300 | PLOTTING CHECKED BY:- |  |
| SURVEY COMMENCED ON:-                    |                      | DRAWING CHECKED BY:-  |  |
| MAP COMPLETED ON:-                       |                      |                       |  |





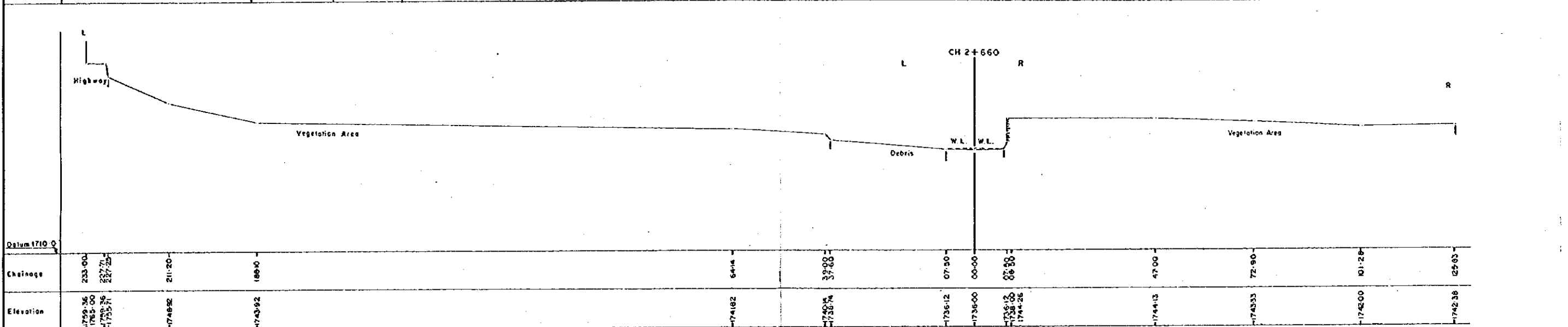
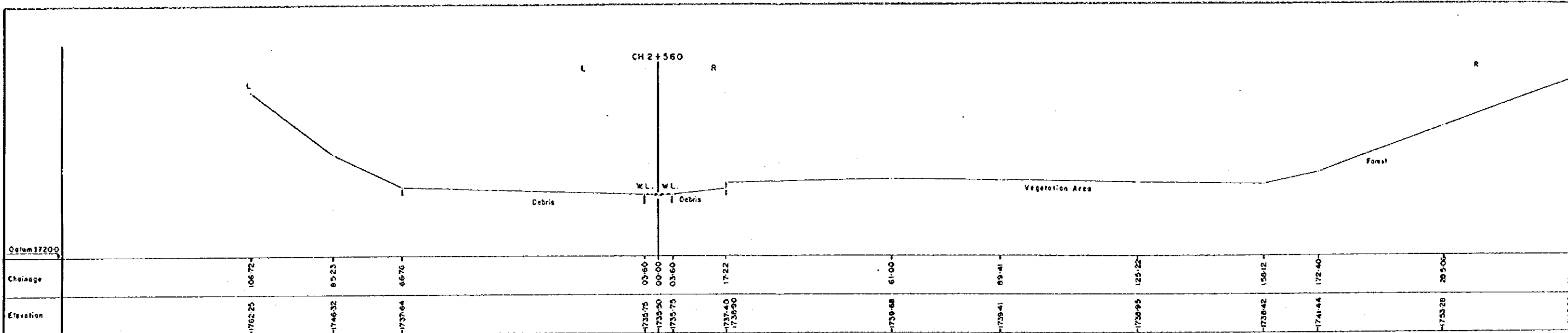
|           |          |          |          |          |          |          |          |          |          |          |          |          |
|-----------|----------|----------|----------|----------|----------|----------|----------|----------|----------|----------|----------|----------|
| Chainage  | 70.00    | 67.50    | 54.70    | 23.90    | 19.60    | 05.33    | 00.00    | 05.33    | 15.36    | 18.00    | 24.70    | 44.70    |
| Elevation | -1745.85 | -1744.73 | -1736.49 | -1733.39 | -1730.27 | -1729.80 | -1729.50 | -1729.90 | -1731.20 | -1737.70 | -1746.90 | -1759.50 |

|           |          |          |          |          |          |          |          |          |          |          |          |
|-----------|----------|----------|----------|----------|----------|----------|----------|----------|----------|----------|----------|
| Chainage  | 104.93   | 84.73    | 64.44    | 49.50    | 26.70    | 01.70    | 00.00    | 01.70    | 14.61    | 27.60    | 30.00    |
| Elevation | -1750.00 | -1746.17 | -1743.66 | -1741.25 | -1732.98 | -1730.54 | -1730.00 | -1730.54 | -1732.10 | -1740.75 | -1760.85 |




|           |          |          |          |          |          |          |          |          |          |          |          |          |          |          |
|-----------|----------|----------|----------|----------|----------|----------|----------|----------|----------|----------|----------|----------|----------|----------|
| Chainage  | 49.00    | 39.00    | 28.60    | 16.54    | 10.60    | 04.00    | 00.00    | 04.00    | 19.00    | 04.43    | 11.00    | 122.00   | 130.00   | 136.60   |
| Elevation | -1761.00 | -1751.54 | -1750.00 | -1742.60 | -1736.00 | -1732.90 | -1732.50 | -1732.90 | -1735.71 | -1736.50 | -1737.00 | -1738.00 | -1739.90 | -1740.02 |


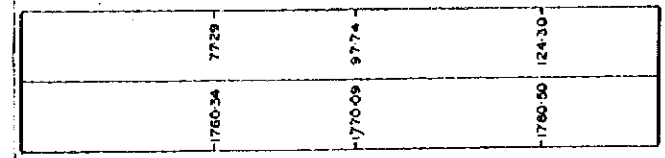
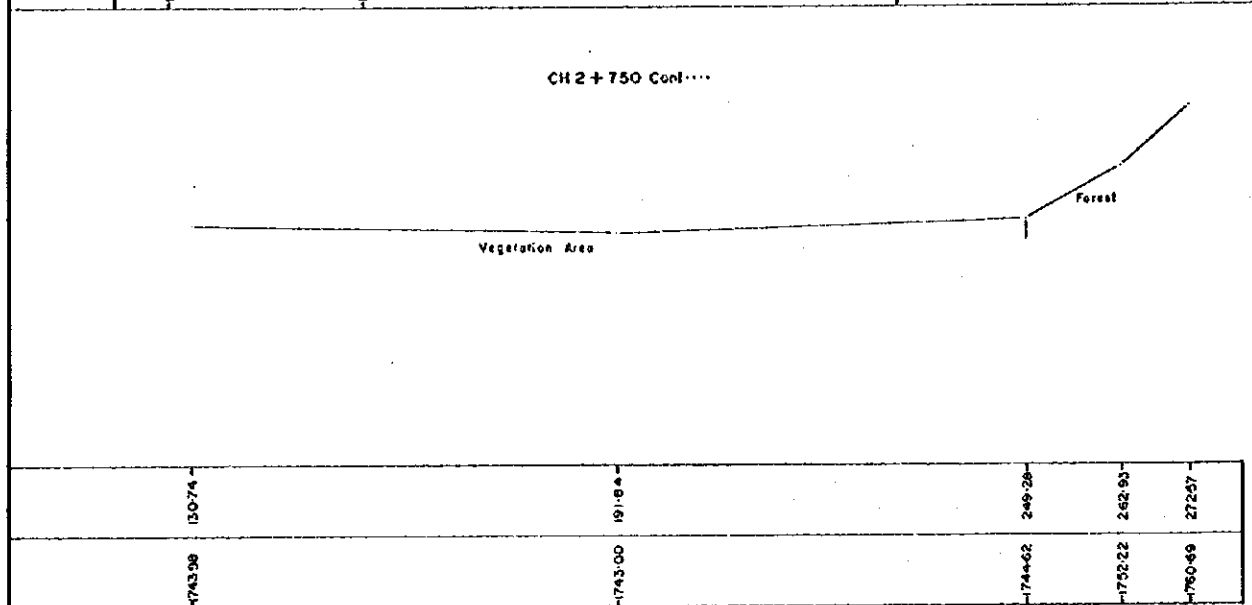
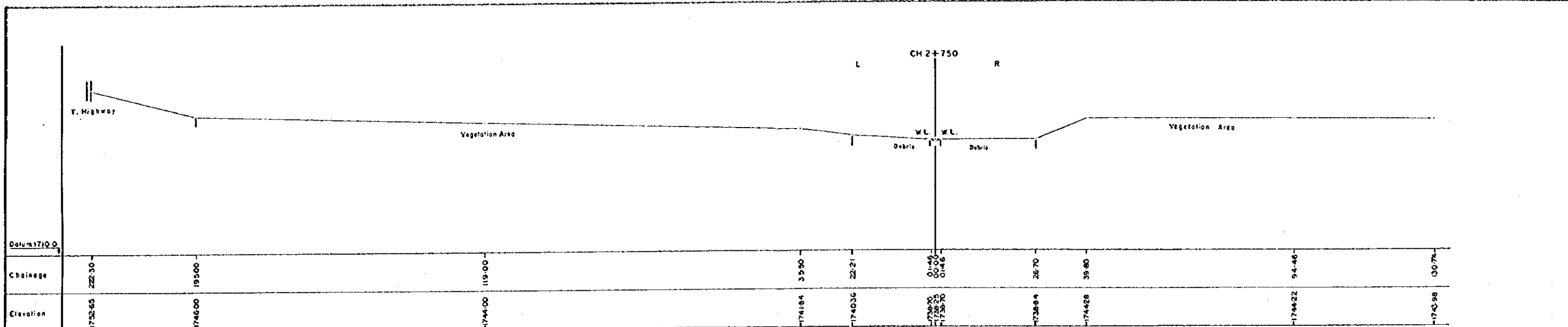
|  |                      |                       |  |
|--|----------------------|-----------------------|--|
| <b>JICA / HMG</b>                        |                      |                       |  |
| PROJECT<br>DISASTER PREVENTION PROJECT   |                      |                       |  |
| CONSULTANT<br>AUTO CARTO CONSULT         |                      |                       |  |
| CH 2+260 TO CH 2+460 (PALUNG KHOLA S/21) |                      |                       |  |
| DISTRICT<br>MAKAWANPUR                   | VDC<br>PALUNG        | SURVEY CHECKED BY:-   |  |
| X-SECTION                                | M:-1:500<br>V:-1:500 | PLOTTING CHECKED BY:- |  |
| SURVEY COMMENCED ON:-                    |                      | DRAWING CHECKED BY:-  |  |
| MAP COMPLETED ON:-                       |                      |                       |  |



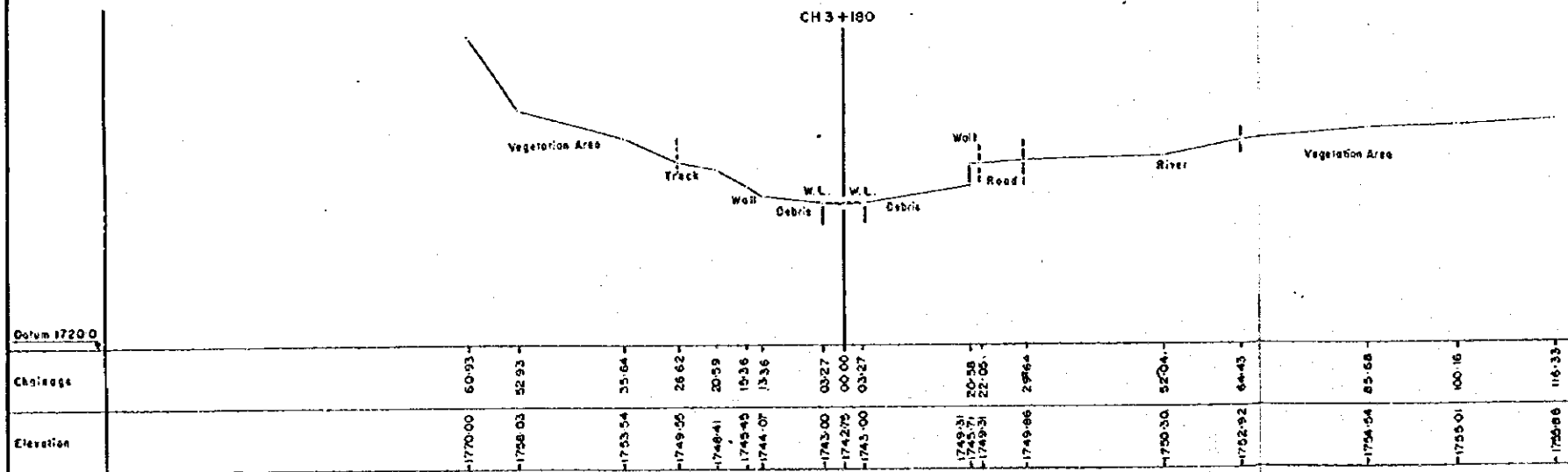
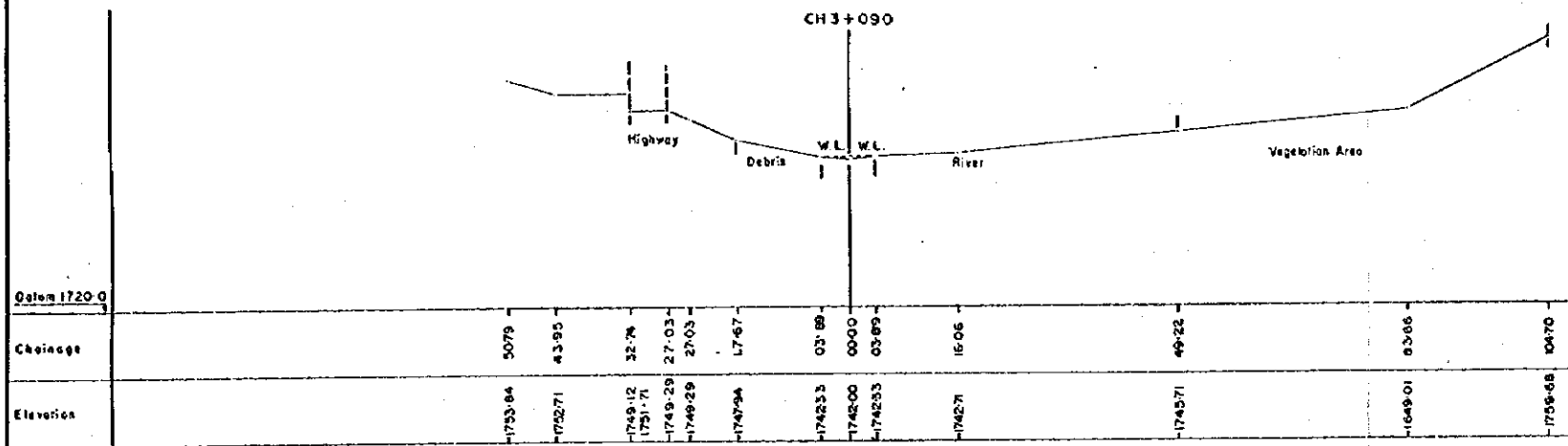
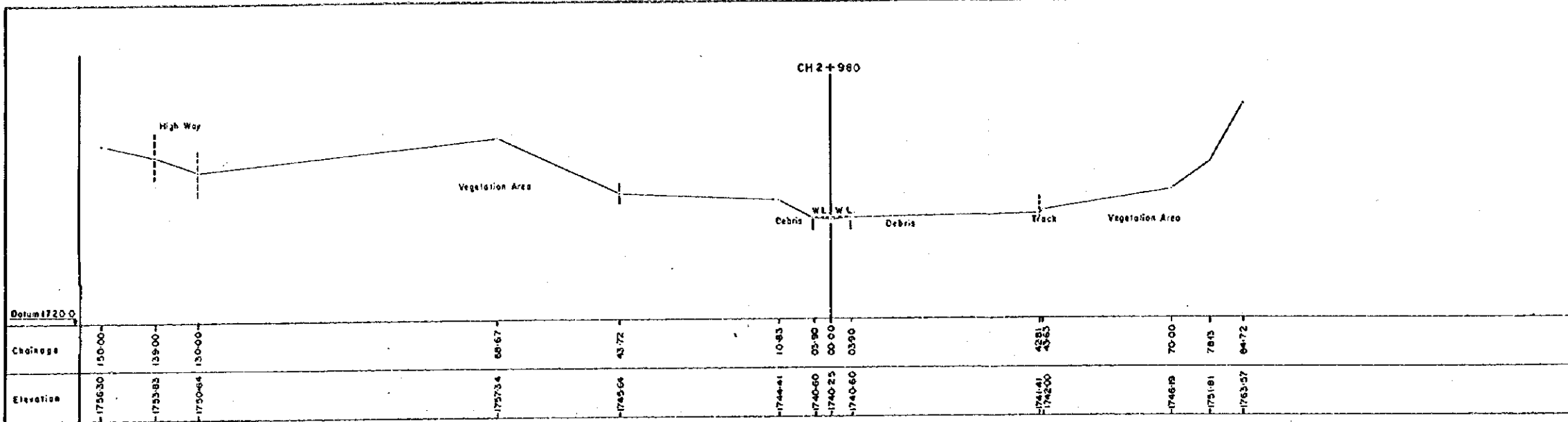
CH 2+660 Contd....



|   |                        |                       |  |
|---|------------------------|-----------------------|--|
| <b>JICA / HMG</b>                       |                        |                       |  |
| PROJECT<br>DISASTER PREVENTION PROJECT  |                        |                       |  |
| CONSULTANT<br>AUTO CARTO CONSULT        |                        |                       |  |
| CH 2+560 TO CH 2+660 (PALUNG KHOLA B/2) |                        |                       |  |
| DISTRICT<br>MAKAWANPUR                  | VDC<br>PALUNG          | SURVEY CHECKED BY:-   |  |
| X-SECTION                               | N:- 1:500<br>V:- 1:500 | PLOTTING CHECKED BY:- |  |
| SURVEY COMMENCED ON:-                   |                        | DRAWING CHECKED BY:-  |  |
| MAP COMPLETED ON:-                      |                        |                       |  |

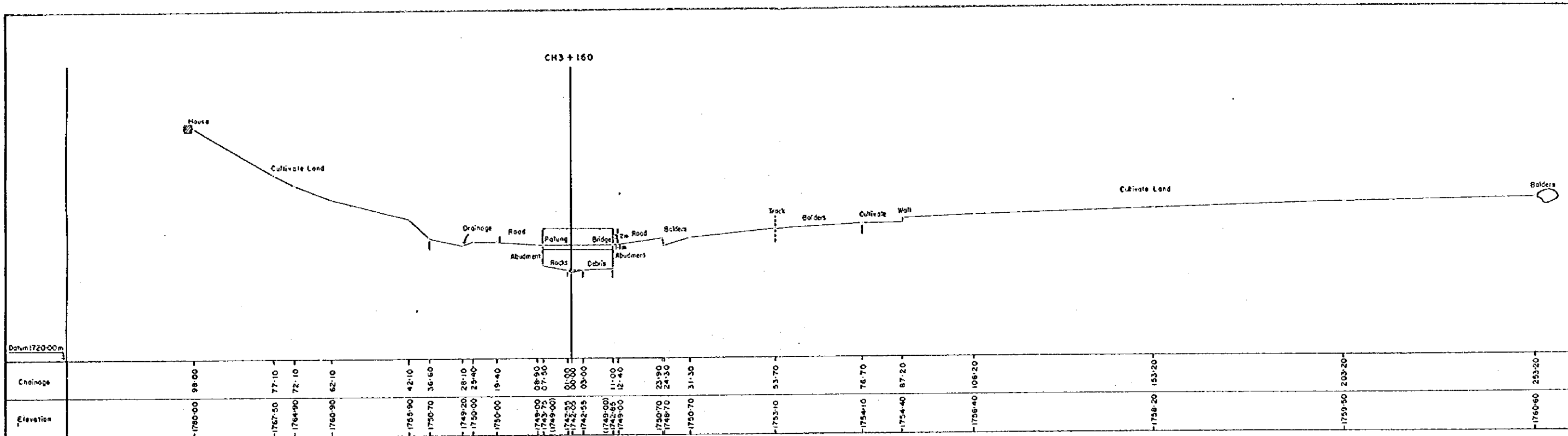


|  |                        |                       |  |
|--|------------------------|-----------------------|--|
| <b>JICA / HMG</b>                        |                        |                       |  |
| PROJECT<br>DISASTER PREVENTION PROJECT   |                        |                       |  |
| CONSULTANT<br>AUTO CARTO CONSULT         |                        |                       |  |
| CH 2+750 TO CH 2+880 (PALUNG KHOLA 7/21) |                        |                       |  |
| DISTRICT<br>MAKAWANPUR                   | VDC<br>PALUNG          | SURVEY CHECKED BY:-   |  |
| X-SECTION                                | H:- 1:500<br>V:- 1:500 | PLOTTING CHECKED BY:- |  |
| SURVEY COMMENCED ON:-                    |                        | DRAWING CHECKED BY:-  |  |
| MAP COMPLETED ON:-                       |                        |                       |  |

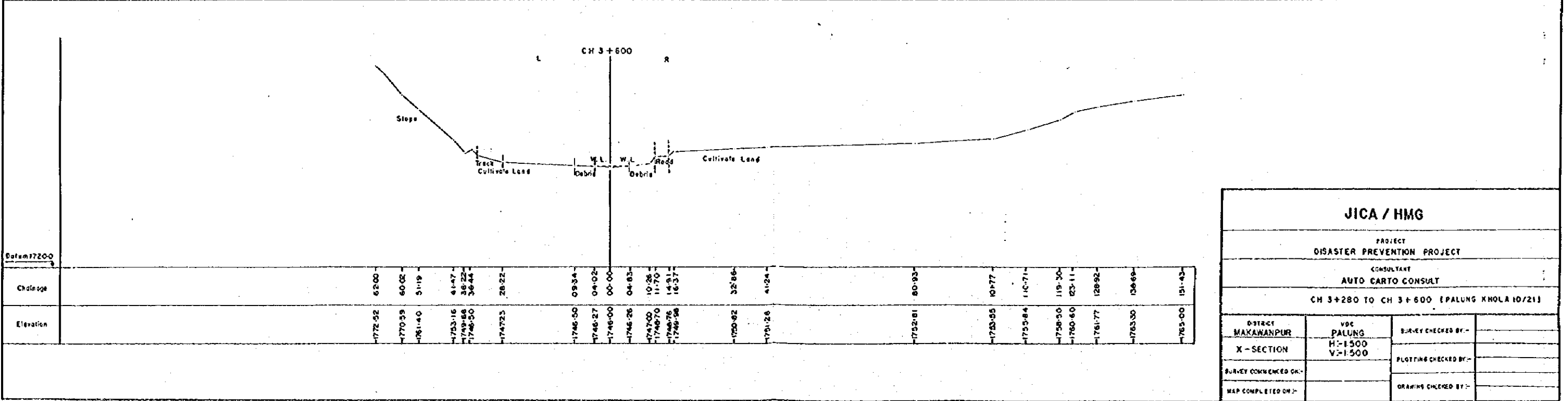
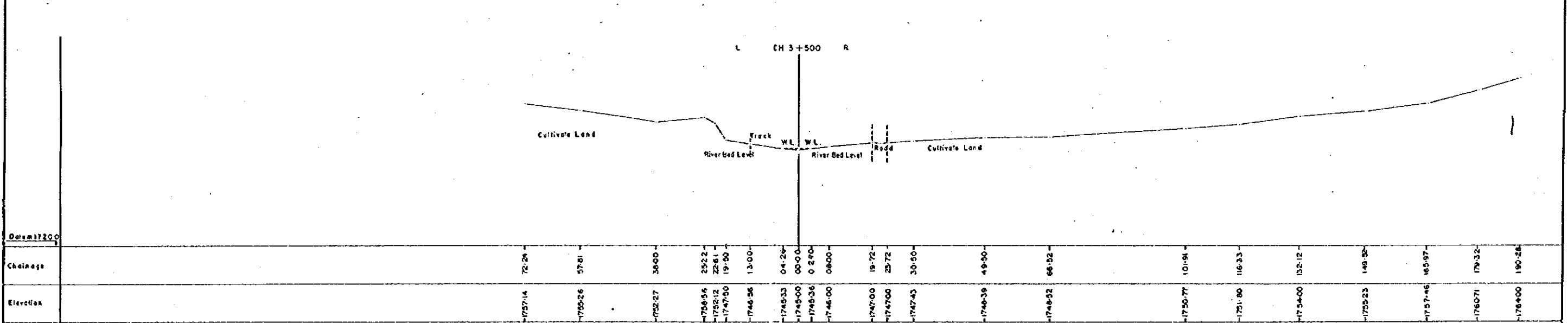
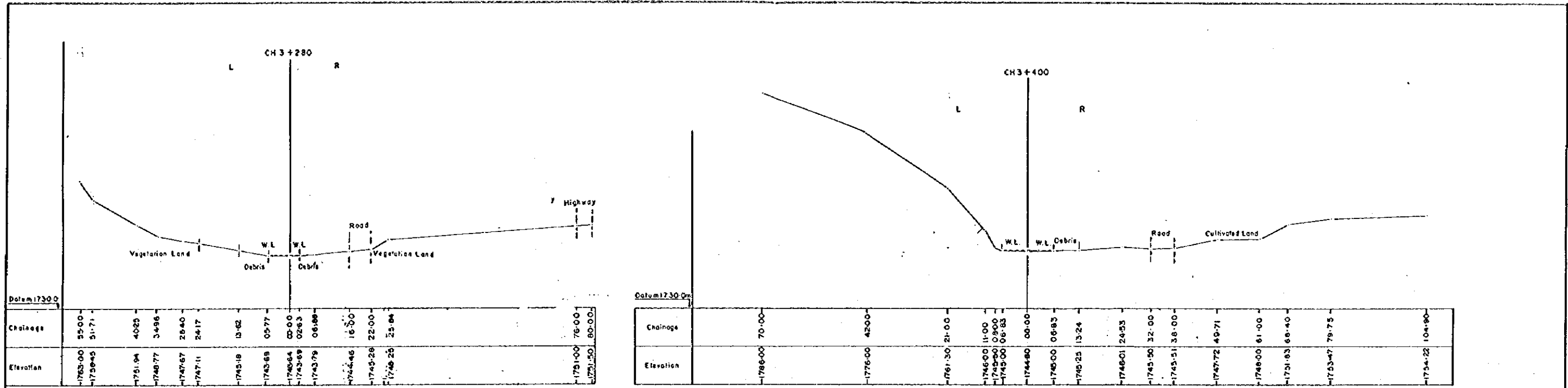


|  |                      |                      |  |
|--|----------------------|----------------------|--|
| <b>JICA / HMG</b>                        |                      |                      |  |
| PROJECT<br>DISASTER PREVENTION PROJECT   |                      |                      |  |
| CONSULTANT<br>AUTO CARTO CONSULT         |                      |                      |  |
| CH 2+980 TO CH 3+180 (PALUNG KHOLA 8/21) |                      |                      |  |
| DISTRICT<br>MAKAWANPUR                   | VDC<br>PALUNG        | SURVEY CHECKED BY:-  |  |
| X-SECTION                                | H:-1:500<br>V:-1:500 | PLOTING CHECKED BY:- |  |
| SURVEY COMMENCED ON:-                    |                      | DRAWING CHECKED BY:- |  |
| MAP COMPLETED ON:-                       |                      |                      |  |

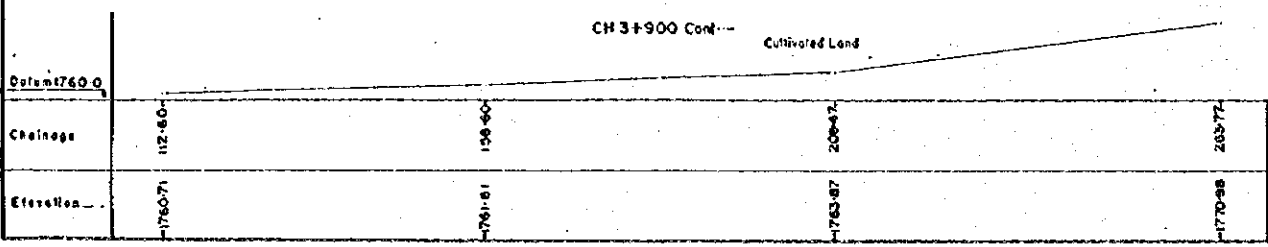
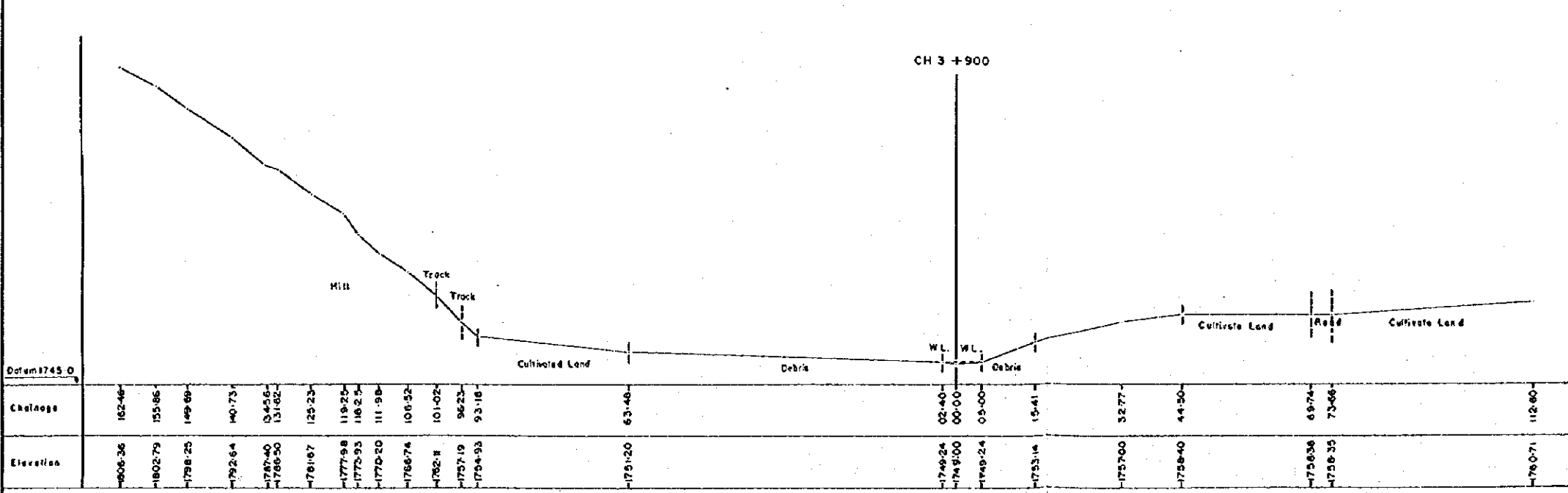
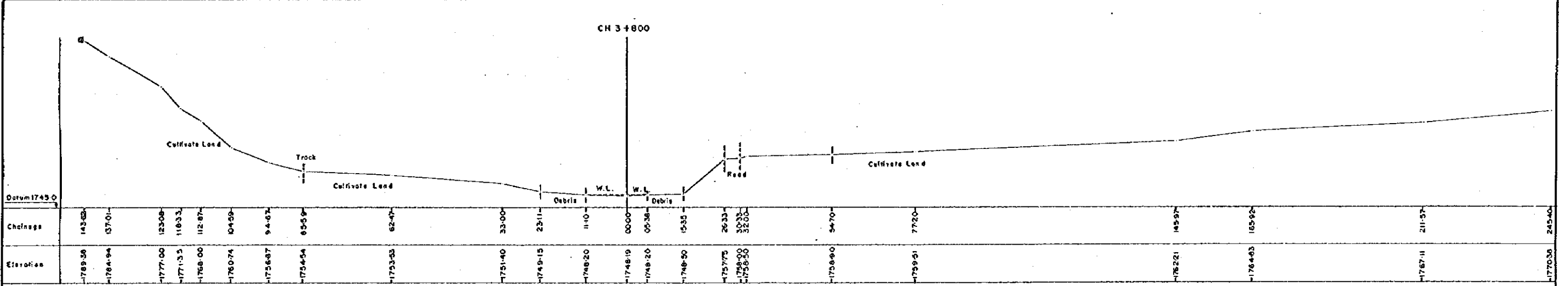
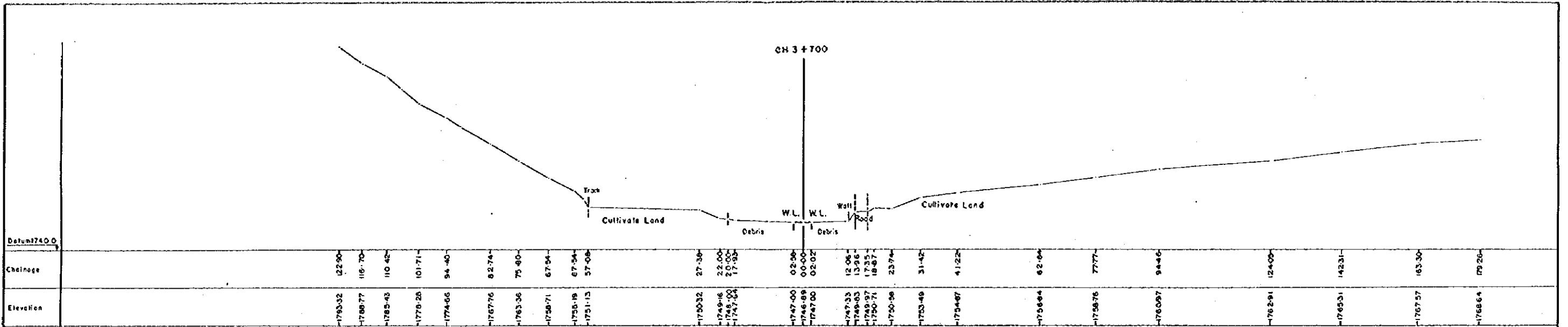




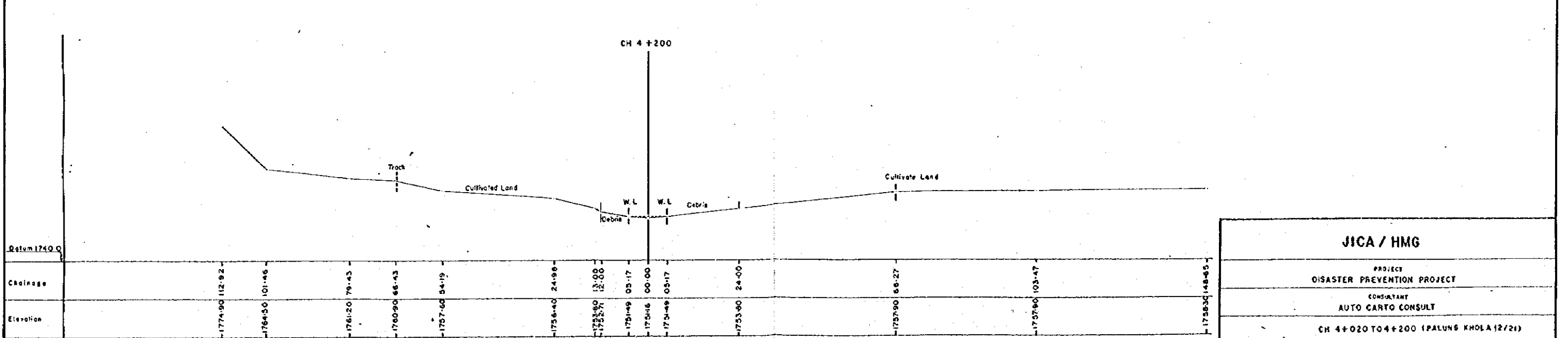
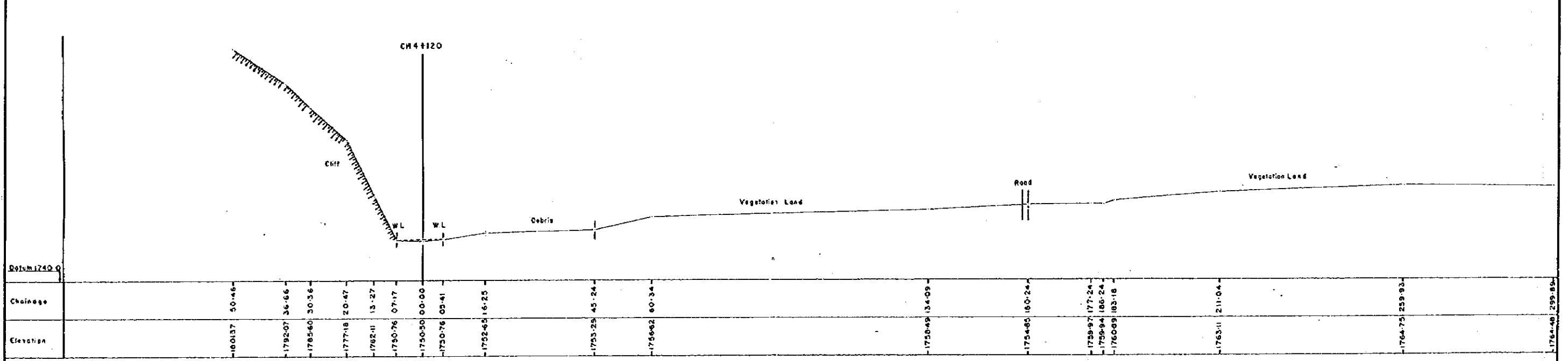
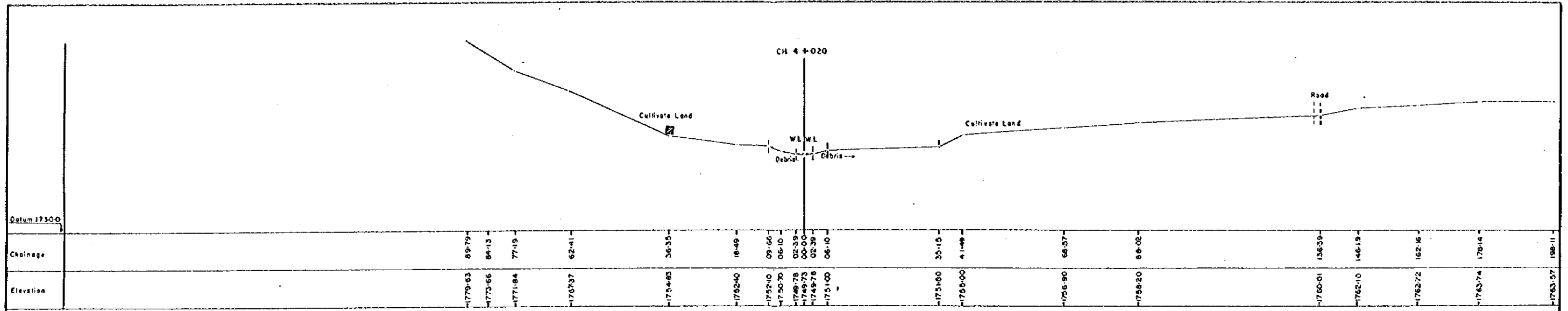
|   |                      |                       |  |
|---|----------------------|-----------------------|--|
| <b>JICA / HMG</b>                             |                      |                       |  |
| PROJECT<br><b>DISASTER PREVENTION PROJECT</b> |                      |                       |  |
| CONSULTANT<br><b>AUTO CARTO CONSULT</b>       |                      |                       |  |
| <b>PALUNG KHOLA (8/21)</b>                    |                      |                       |  |
| <b>CH 3 + 160</b>                             |                      |                       |  |
| DISTRICT<br><b>MAKAWANPUR</b>                 | VDC<br><b>PALUNG</b> | SURVEY CHECKED BY:-   |  |
| X - SECTION                                   | H:-1:500<br>V:-1:500 | PLOTTING CHECKED BY:- |  |
| SURVEY COMMENCED ON:-                         |                      | DRAWING CHECKED BY:-  |  |
| MAP COMPLETED ON:-                            |                      |                       |  |



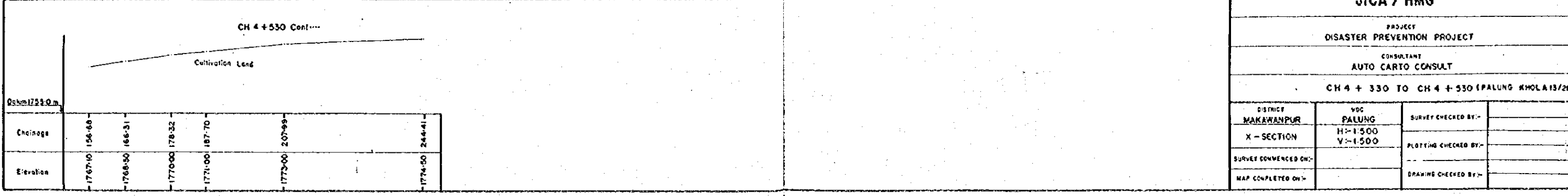
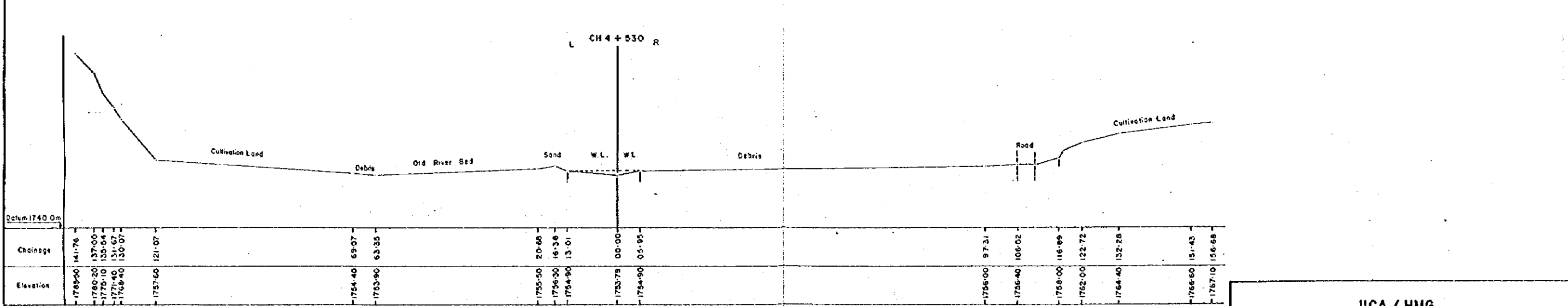
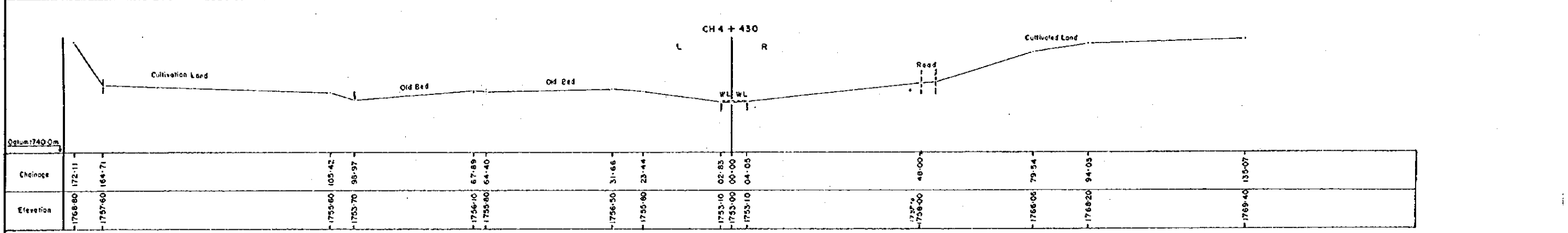
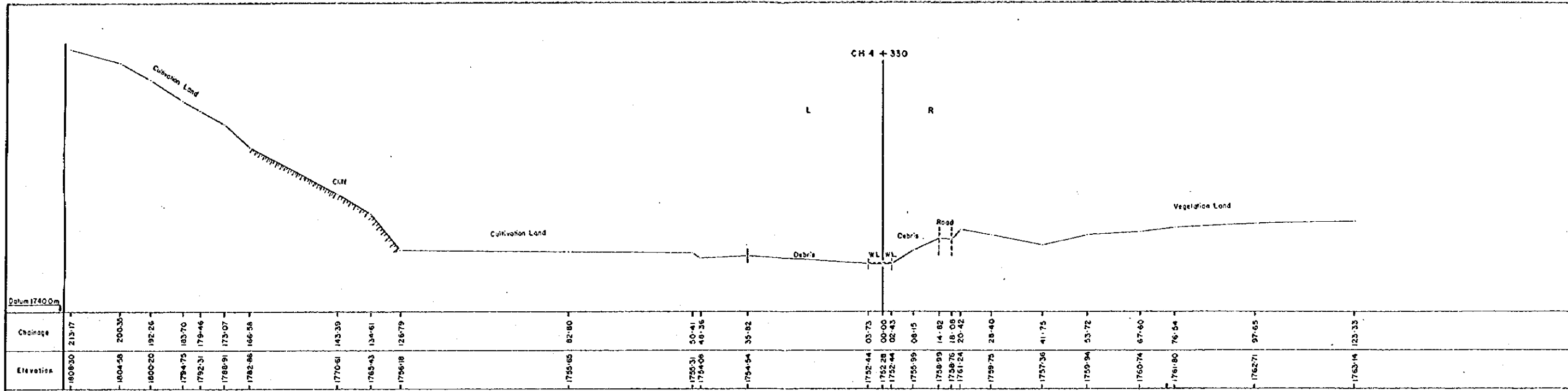
|   |                      |                       |
|---|----------------------|-----------------------|
| <b>JICA / HMG</b>                             |                      |                       |
| PROJECT<br><b>DISASTER PREVENTION PROJECT</b> |                      |                       |
| CONSULTANT<br><b>AUTO CARTO CONSULT</b>       |                      |                       |
| CH 3+280 TO CH 3+600 (PALUNG KHOLA 10/21)     |                      |                       |
| DISTRICT<br><b>MAKANANPUR</b>                 | VDC<br><b>PALUNG</b> | SURVEY CHECKED BY:-   |
| X-SECTION                                     |                      | PLOTTING CHECKED BY:- |
| SURVEY COMMENCED ON:-                         |                      | DRAWING CHECKED BY:-  |
| MAP COMPLETED ON:-                            |                      |                       |



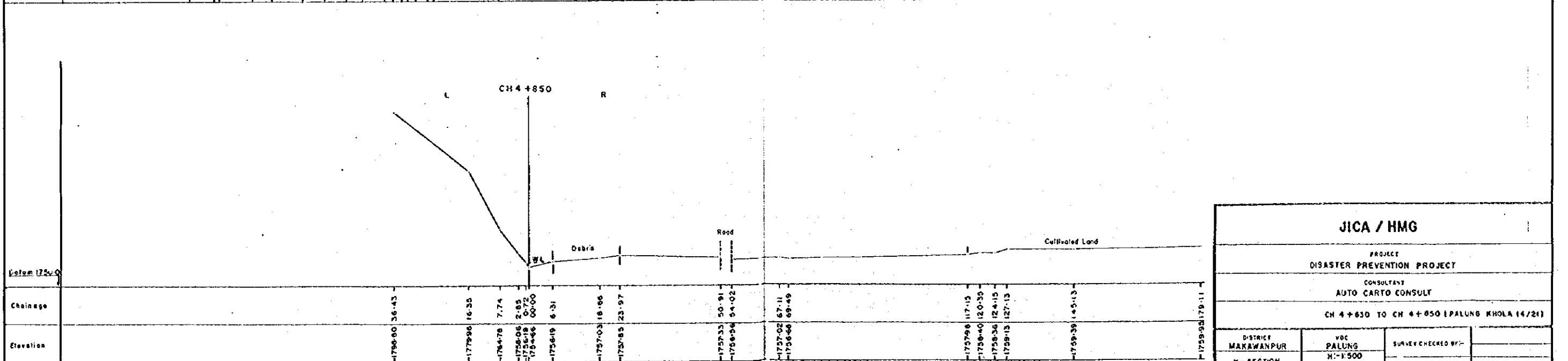
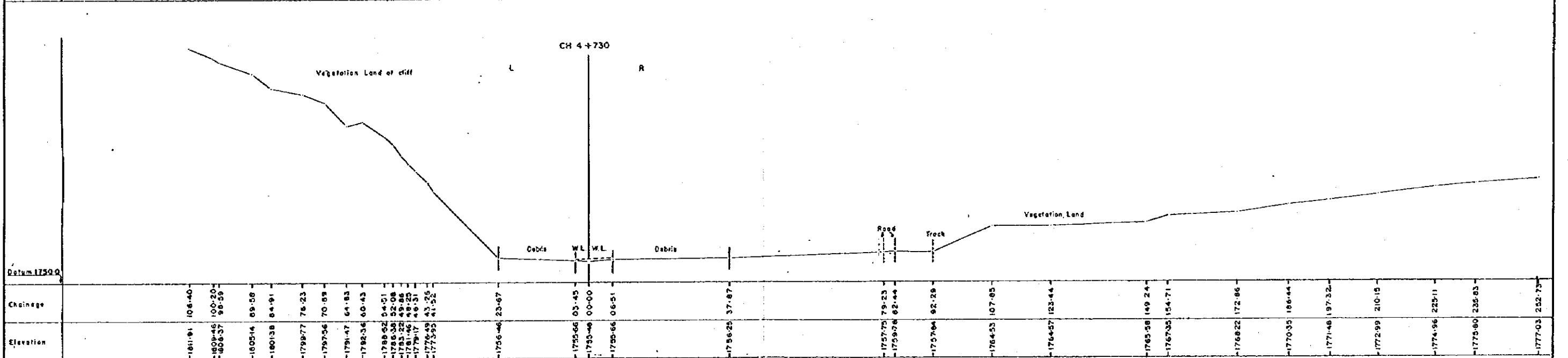
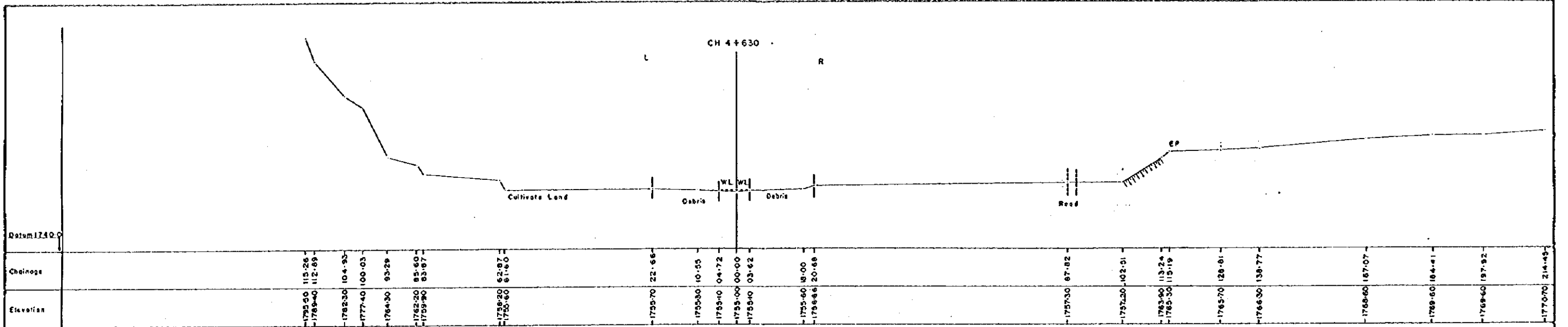
|   |                        |                       |  |
|---|------------------------|-----------------------|--|
| <b>JICA / HMG</b>                         |                        |                       |  |
| PROJECT<br>DISASTER PREVENTION PROJECT    |                        |                       |  |
| CONSULTANT<br>AUTO CARTO CONSULT          |                        |                       |  |
| CH 3+700 TO CH 3+900 (PALUNG KHOLA II/21) |                        |                       |  |
| DISTRICT<br>MAKAWANPUR                    | VDC<br>PALUNG          | SURVEY CHECKED BY:-   |  |
| X-SECTION                                 | M:- 1:500<br>V:- 1:500 | PLOTTING CHECKED BY:- |  |
| SURVEY COMMENCED ON:-                     |                        | DRAWING CHECKED BY:-  |  |
| MAP COMPLETED ON:-                        |                        |                       |  |



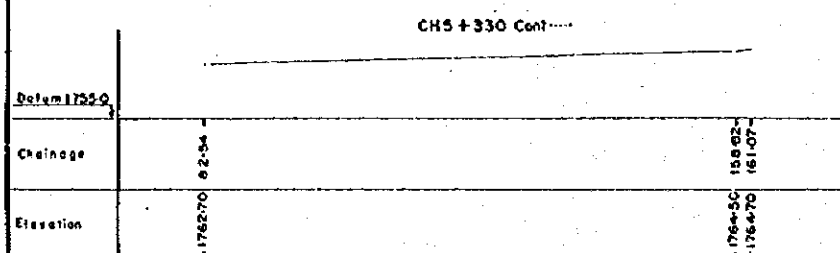
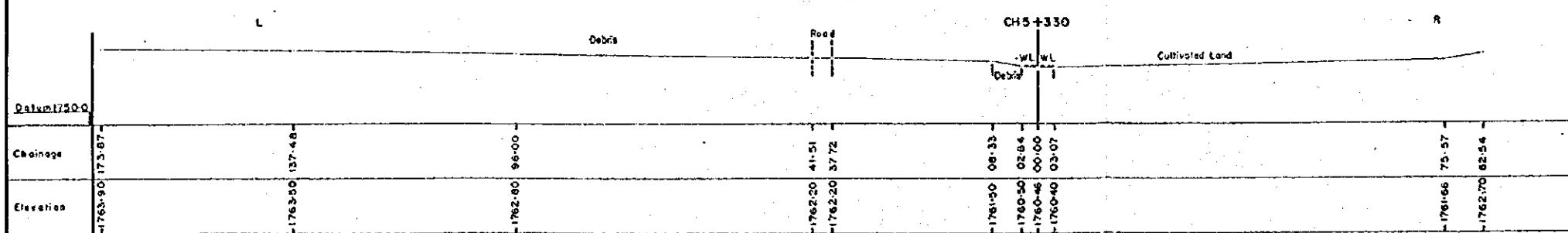
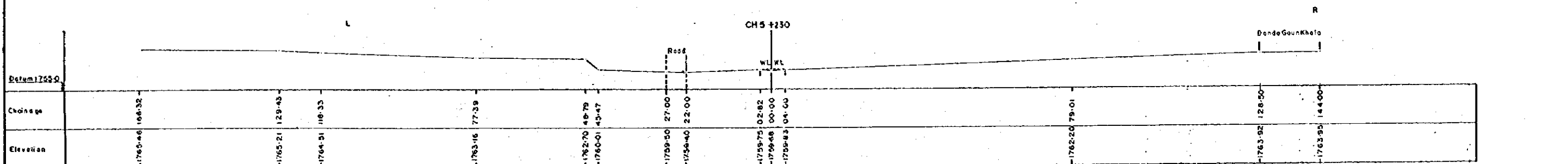
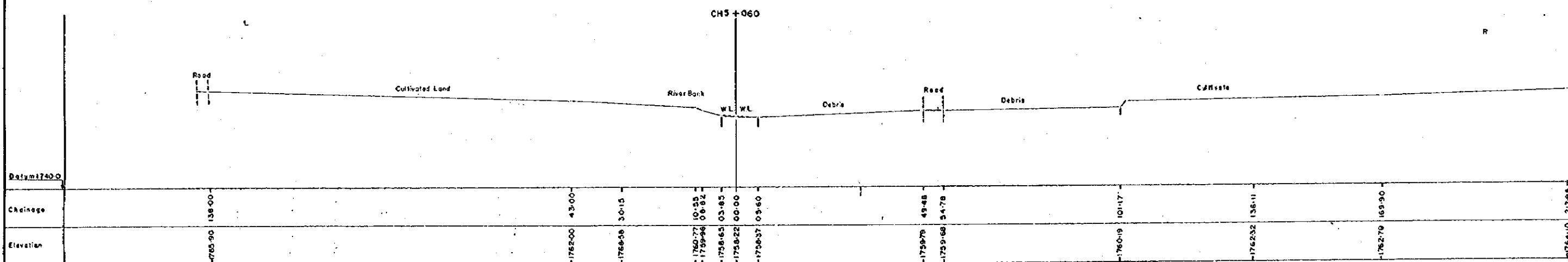
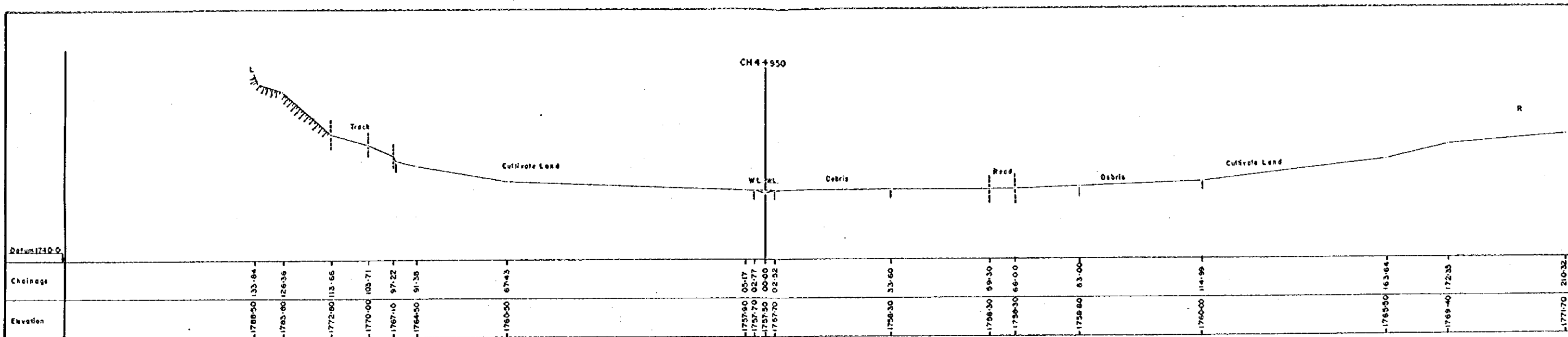
|   |                      |                       |  |
|---|----------------------|-----------------------|--|
| <b>JICA / HMG</b>                       |                      |                       |  |
| PROJECT<br>DISASTER PREVENTION PROJECT  |                      |                       |  |
| CONSULTANT<br>AUTO CARTO CONSULT        |                      |                       |  |
| CH 4+020 TO 4+200 (PALUNG KHOLA (2/21)) |                      |                       |  |
| DISTRICT<br>MAKAWANPUR                  | VOC<br>PALUNG        | SURVEY CHECKED BY:-   |  |
| X-SECTION                               | N:-1:500<br>V:-1:500 | PLOTTING CHECKED BY:- |  |
| SURVEY COMMENCED ON:-                   |                      | DRAWING CHECKED BY:-  |  |
| MAP COMPLETED ON:-                      |                      |                       |  |



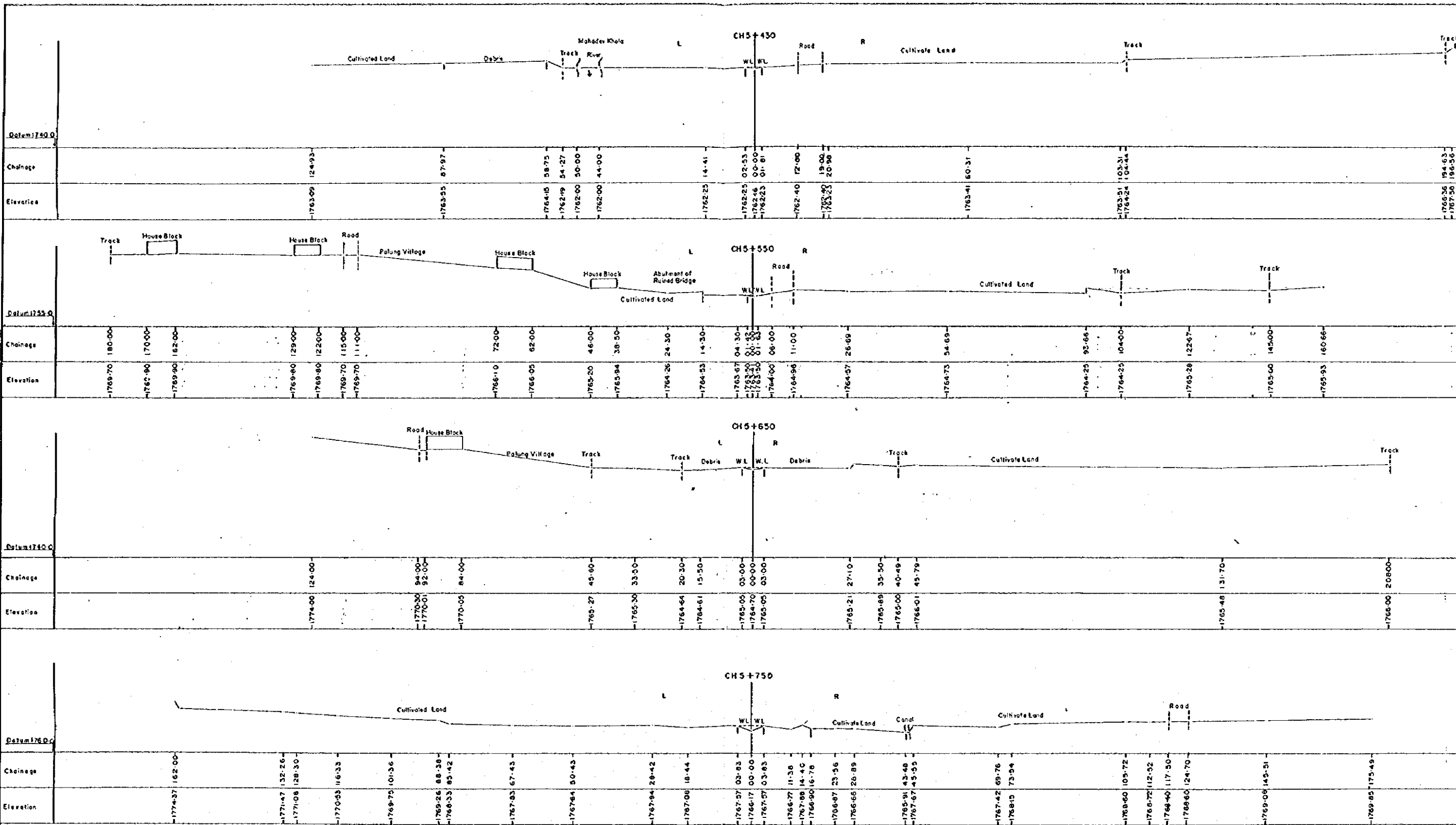
|   |                      |                       |
|---|----------------------|-----------------------|
| <b>JICA / HMG</b>                             |                      |                       |
| PROJECT<br>DISASTER PREVENTION PROJECT        |                      |                       |
| CONSULTANT<br>AUTO CARTO CONSULT              |                      |                       |
| CH 4 + 330 TO CH 4 + 530 (PALUNG KHOLA 13/20) |                      |                       |
| DISTRICT<br>MAKAWANPUR                        | VDC<br>PALUNG        | SURVEY CHECKED BY:-   |
| X - SECTION                                   | H:-1:500<br>V:-1:500 | PLOTTING CHECKED BY:- |
| SURVEY COMMENCED ON:-                         |                      | DRAWING CHECKED BY:-  |
| MAP COMPLETED ON:-                            |                      |                       |



|   |               |                      |  |
|---|---------------|----------------------|--|
| <b>JICA / HMG</b>                         |               |                      |  |
| PROJECT<br>DISASTER PREVENTION PROJECT    |               |                      |  |
| CONSULTANT<br>AUTO CARTO CONSULT          |               |                      |  |
| CH 4+630 TO CH 4+850 (PALUNG KHOLA 14/24) |               |                      |  |
| DISTRICT<br>MAKAWANPUR                    | VDC<br>PALUNG | SURVEY CHECKED BY:-  |  |
| X-SECTION                                 |               | PLOTING CHECKED BY:- |  |
| SURVEY COMMENCED ON:-                     |               | DRAWING CHECKED BY:- |  |
| MAP COMPLETED ON:-                        |               |                      |  |

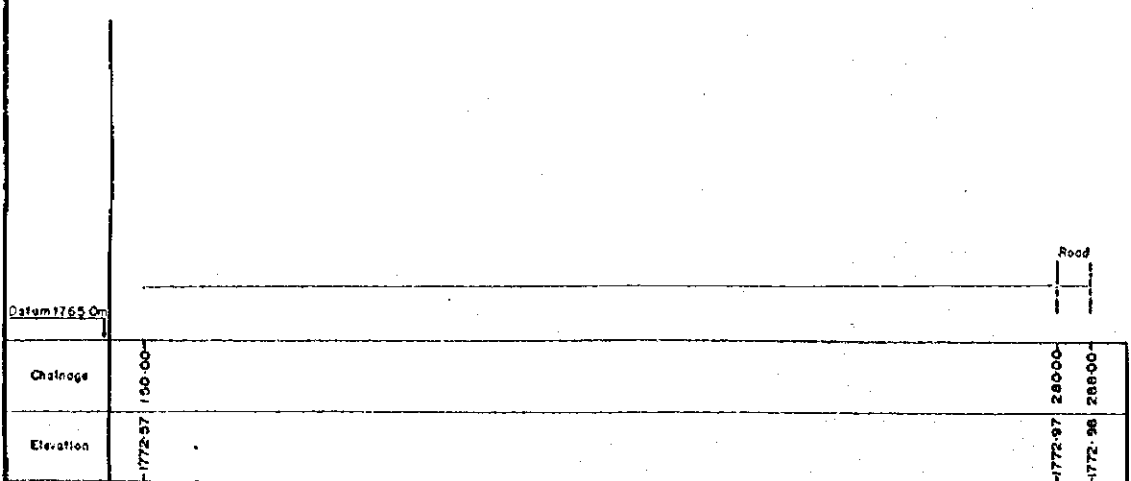
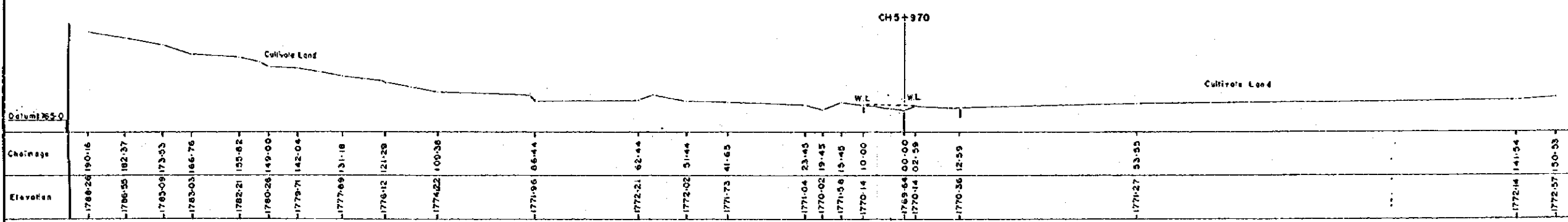
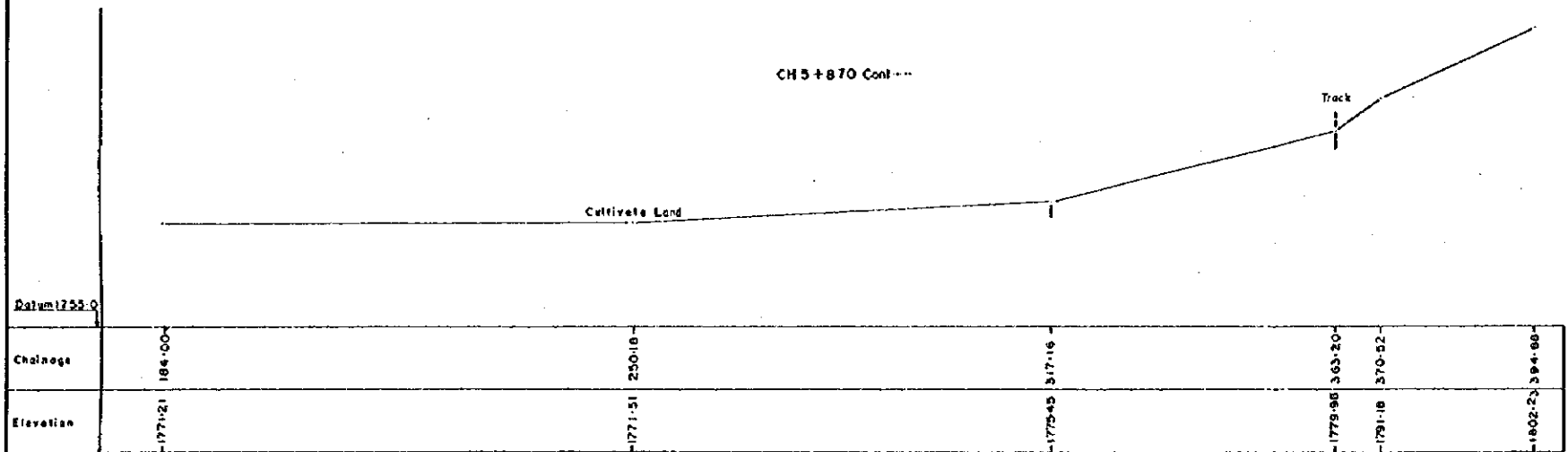
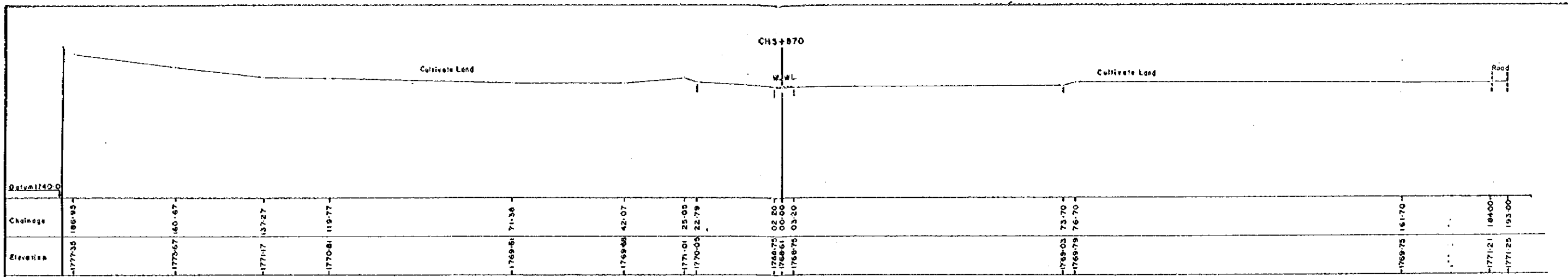


|   |                    |                       |  |
|---|--------------------|-----------------------|--|
| <b>JICA / HMG</b>                               |                    |                       |  |
| PROJECT<br>DISASTER PREVENTION PROJECT          |                    |                       |  |
| CONSULTANT<br>AUTO CARTO CONSULT                |                    |                       |  |
| CH 4 + 950 TO CH 5 + 330 (PALUNG KHOLA IS / 21) |                    |                       |  |
| DISTRICT<br>MAKAWANPUR                          | VDC<br>PALUNG      | SURVEY CHECKED BY:-   |  |
| X-SECTION                                       | N:-1500<br>V:-1500 | PLOTTING CHECKED BY:- |  |
| SURVEY COMMENCED ON:-                           |                    | DRAWING CHECKED BY:-  |  |
| MAP COMPLETED ON:-                              |                    |                       |  |

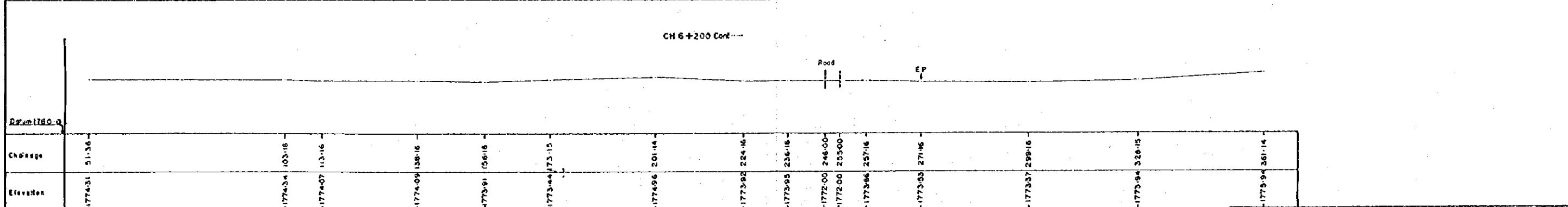


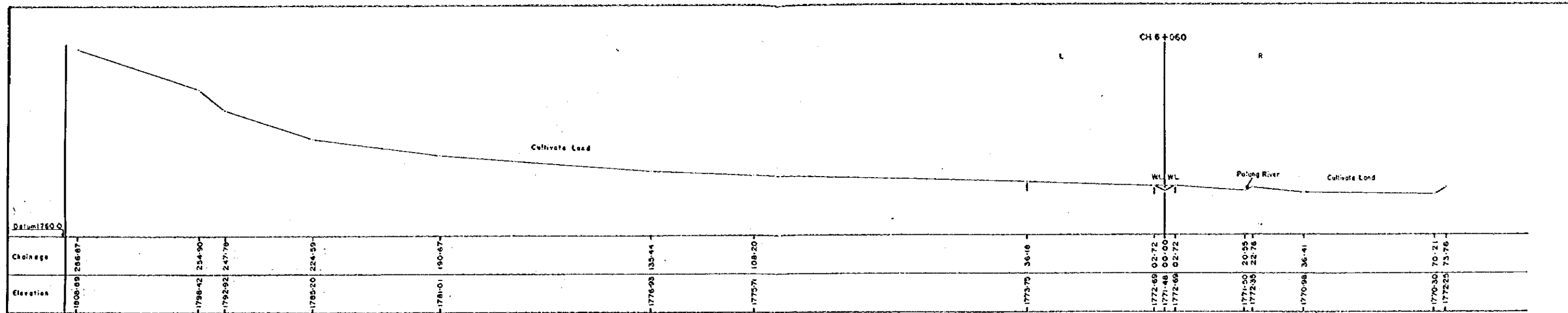


|   |                      |                       |  |
|---|----------------------|-----------------------|--|
| <b>JICA / HMG</b>                         |                      |                       |  |
| PROJECT<br>DISASTER PREVENTION PROJECT    |                      |                       |  |
| CONSULTANT<br>AUTO CARTO CONSULT          |                      |                       |  |
| CH 5+430 TO CH 5+750 (PALUNG KHOLA 18/21) |                      |                       |  |
| DISTRICT<br>MAXWANPUR                     | VDC<br>PALUNG        | SURVEY CHECKED BY:-   |  |
| K-SECTION                                 | N:-1:500<br>V:-1:500 | PLOTTING CHECKED BY:- |  |
| SURVEY COMMENCED ON:-                     |                      | DRAWING CHECKED BY:-  |  |
| MAP COMPLETED ON:-                        |                      |                       |  |



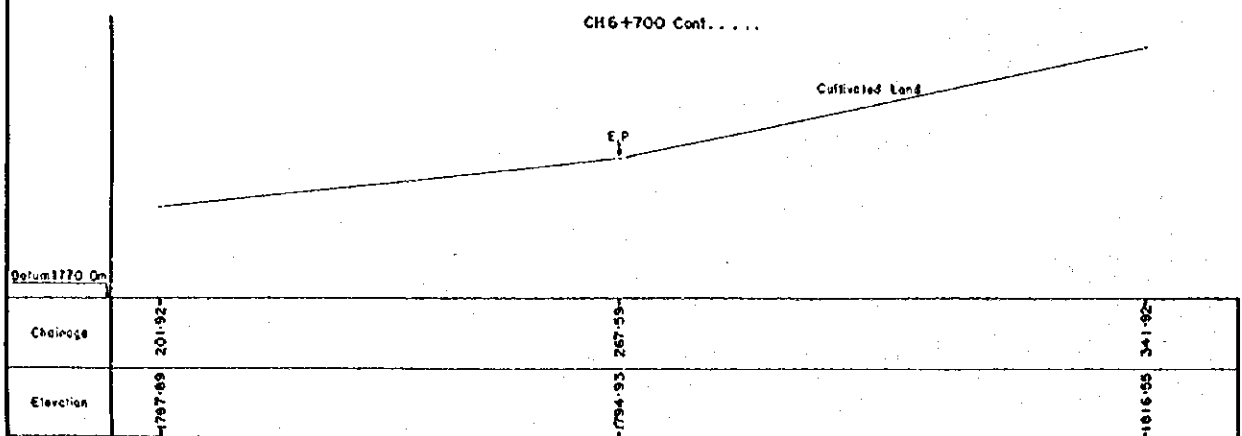
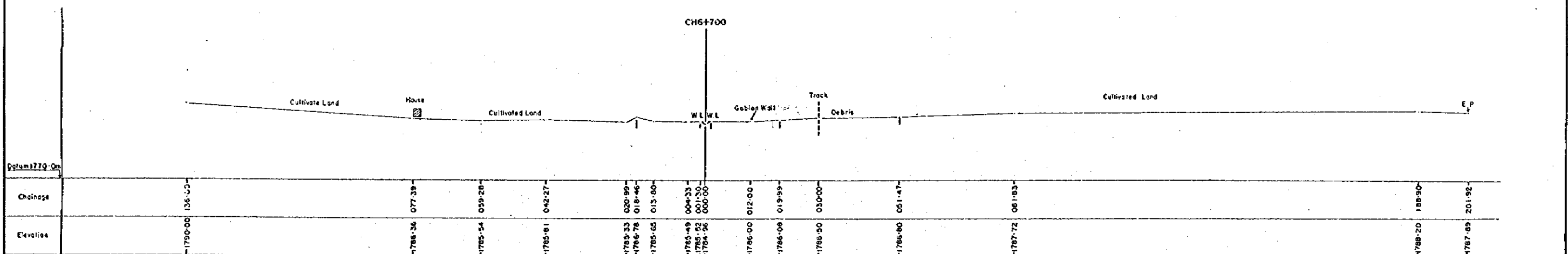

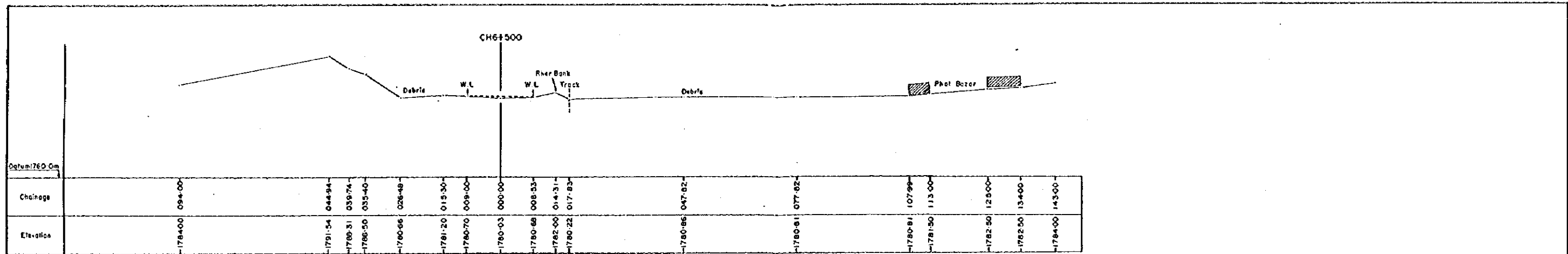


|   |                      |                       |  |
|---|----------------------|-----------------------|--|
| <b>JICA / HMG</b>                         |                      |                       |  |
| PROJECT<br>DISASTER PREVENTION PROJECT    |                      |                       |  |
| CONSULTANT<br>AUTO CARTO CONSULT          |                      |                       |  |
| CH 5+870 TO CH 5+970 (PALUNG KHOLA 17/21) |                      |                       |  |
| DISTRICT<br>MAKAWANPUR                    | VDC<br>PALUNG        | SURVEY CHECKED BY:-   |  |
| X-SECTION                                 | M:-1:500<br>V:-1:500 | PLOTTING CHECKED BY:- |  |
| SURVEY COMMENCED ON:-                     |                      | DRAWING CHECKED BY:-  |  |
| MAP COMPLETED ON:-                        |                      |                       |  |

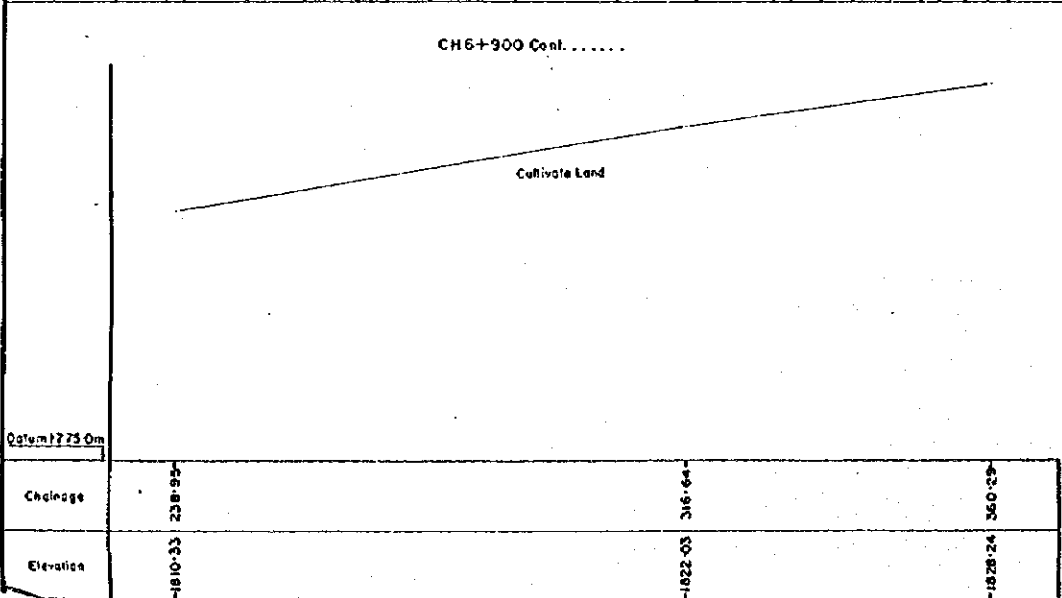
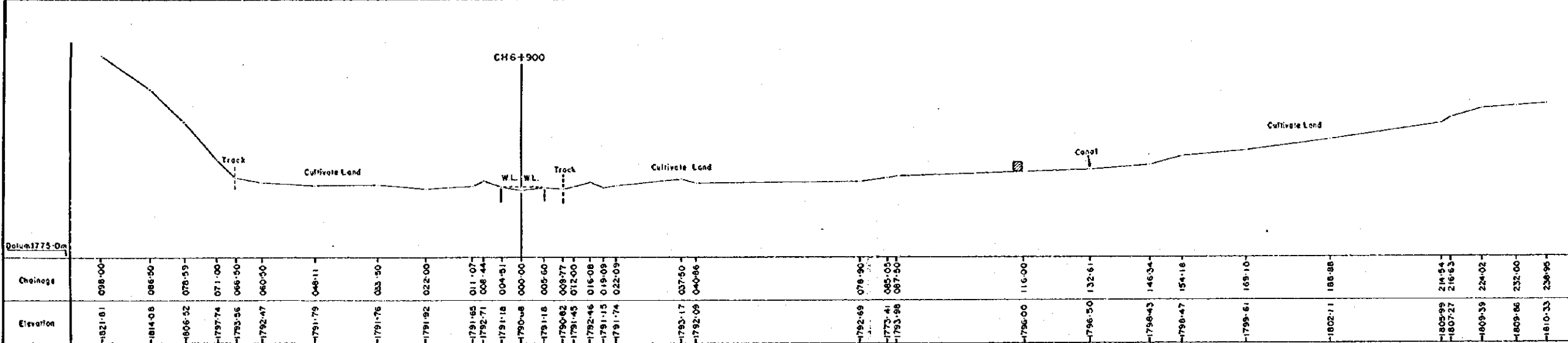
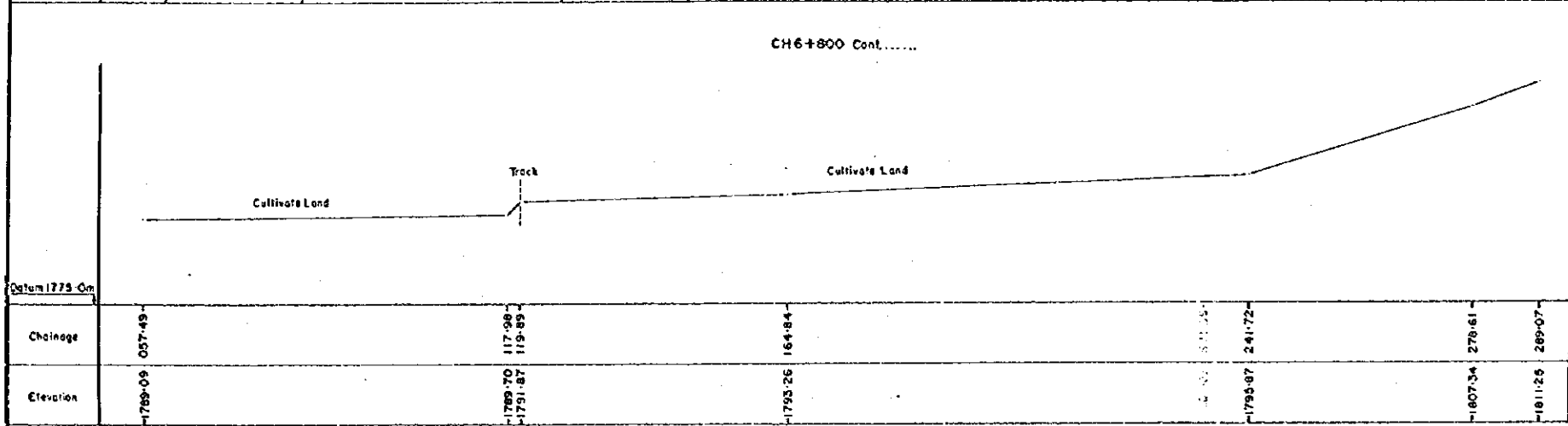
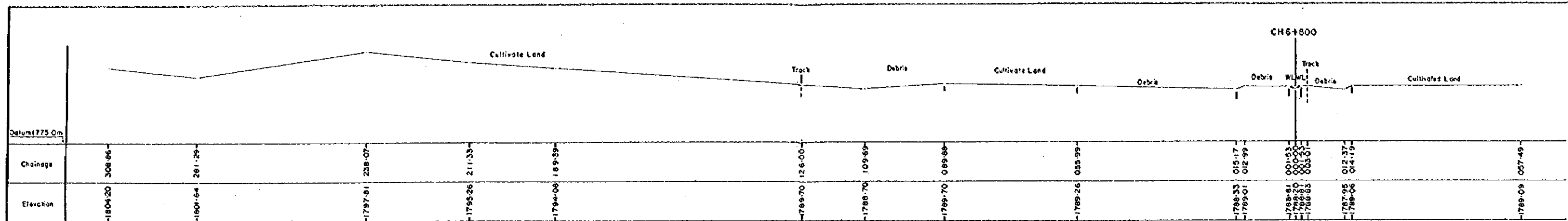


|   |                      |                      |  |
|---|----------------------|----------------------|--|
| <b>JICA / HMG</b>                             |                      |                      |  |
| PROJECT<br><b>DISASTER PREVENTION PROJECT</b> |                      |                      |  |
| CONSULTANT<br><b>AUTO CARTO CONSULT</b>       |                      |                      |  |
| CH 6+060 TO CH 6+200 (PALUNG KHOLA 18/21)     |                      |                      |  |
| DISTRICT<br>MAKAWANPUR                        | VDC<br>PALUNG        | SURVEY CHECKED BY:-  |  |
| X-SECTION                                     | N:-1:500<br>V:-1:500 | POSTING CHECKED BY:- |  |
| SURVEY COMMENCED ON:-                         |                      | DRAWING CHECKED BY:- |  |
| MAP COMPLETED ON:-                            |                      |                      |  |





|   |                        |                       |  |
|---|------------------------|-----------------------|--|
| <b>JICA / HMG</b>                             |                        |                       |  |
| PROJECT<br>DISASTER PREVENTION PROJECT        |                        |                       |  |
| CONSULTANT<br>AUTO CARTO CONSULT              |                        |                       |  |
| CH 6 + 500 TO CH 6 + 700 (PALUNG KHOLA, 2023) |                        |                       |  |
| DISTRICT<br>MAKAWANPUR                        | VDC<br>PALUNG          | SURVEY CHECKED BY:-   |  |
| X - SECTION                                   | H = 1:500<br>V = 1:500 | PLOTTING CHECKED BY:- |  |
| SURVEY COMMENCED ON:-                         |                        | DRAWING CHECKED BY:-  |  |
| MAP COMPLETED ON:-                            |                        |                       |  |



|   |                      |                       |  |
|---|----------------------|-----------------------|--|
| <b>JICA / HMG</b>                             |                      |                       |  |
| PROJECT<br>DISASTER PREVENTION PROJECT        |                      |                       |  |
| CONSULTANT<br>AUTO CARTO CONSULT              |                      |                       |  |
| CH 6 + 800 TO CH 6 + 900 (PALUNG KHOLA 21/21) |                      |                       |  |
| DISTRICT<br>MAKAWANPUR                        | VDC<br>PALUNG        | SURVEY CHECKED BY:-   |  |
| X - SECTION                                   | H= 1:500<br>V= 1:500 | PLOTTING CHECKED BY:- |  |
| SURVEY COMMENCED ON:-                         |                      | DRAWING CHECKED BY:-  |  |
| MAP COMPLETED ON:-                            |                      |                       |  |





JICA