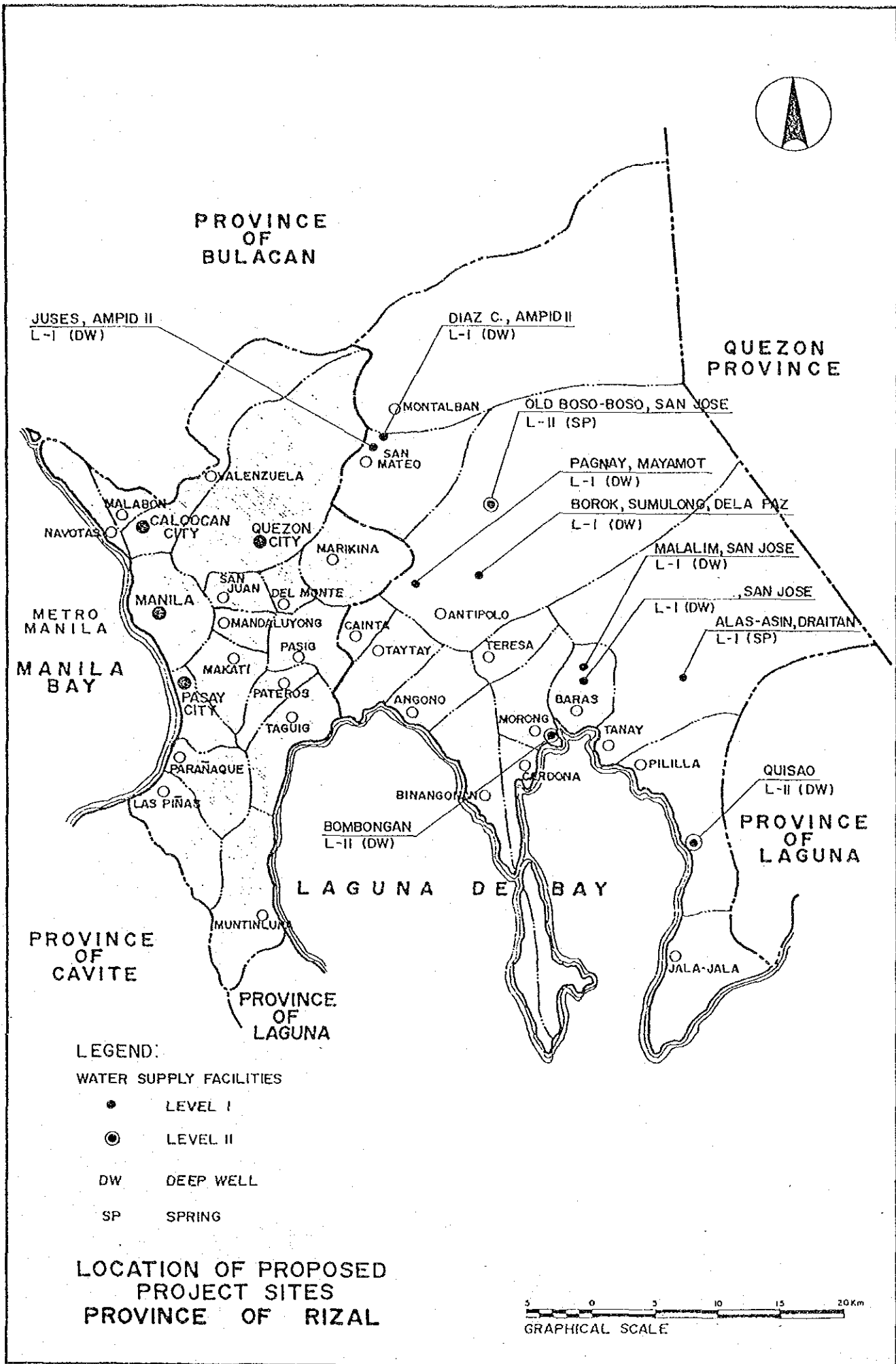
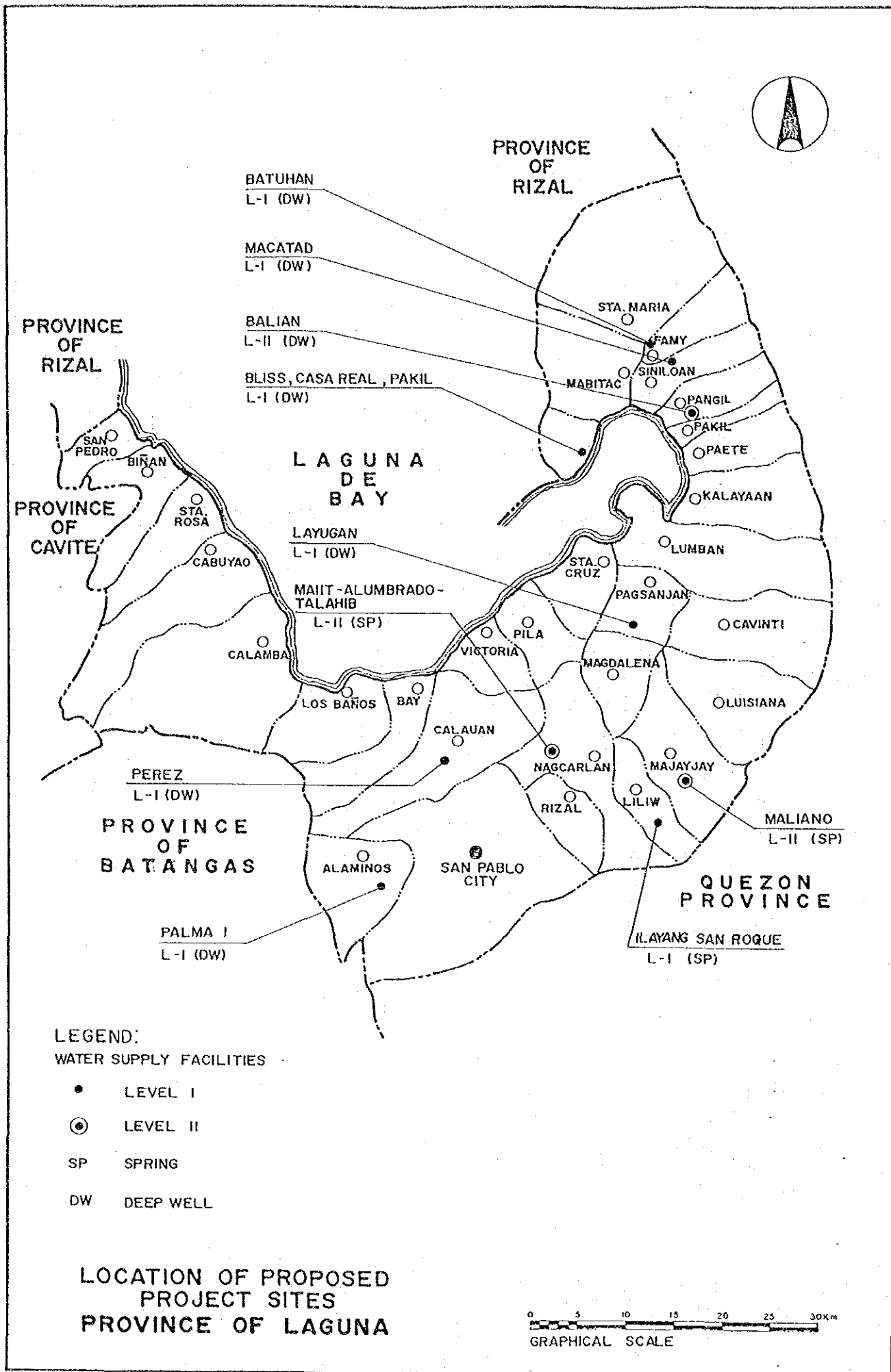



**7. LOCATION OF PROPOSED PROJECT SITES
BY PROVINCES BY COMPONENTS**

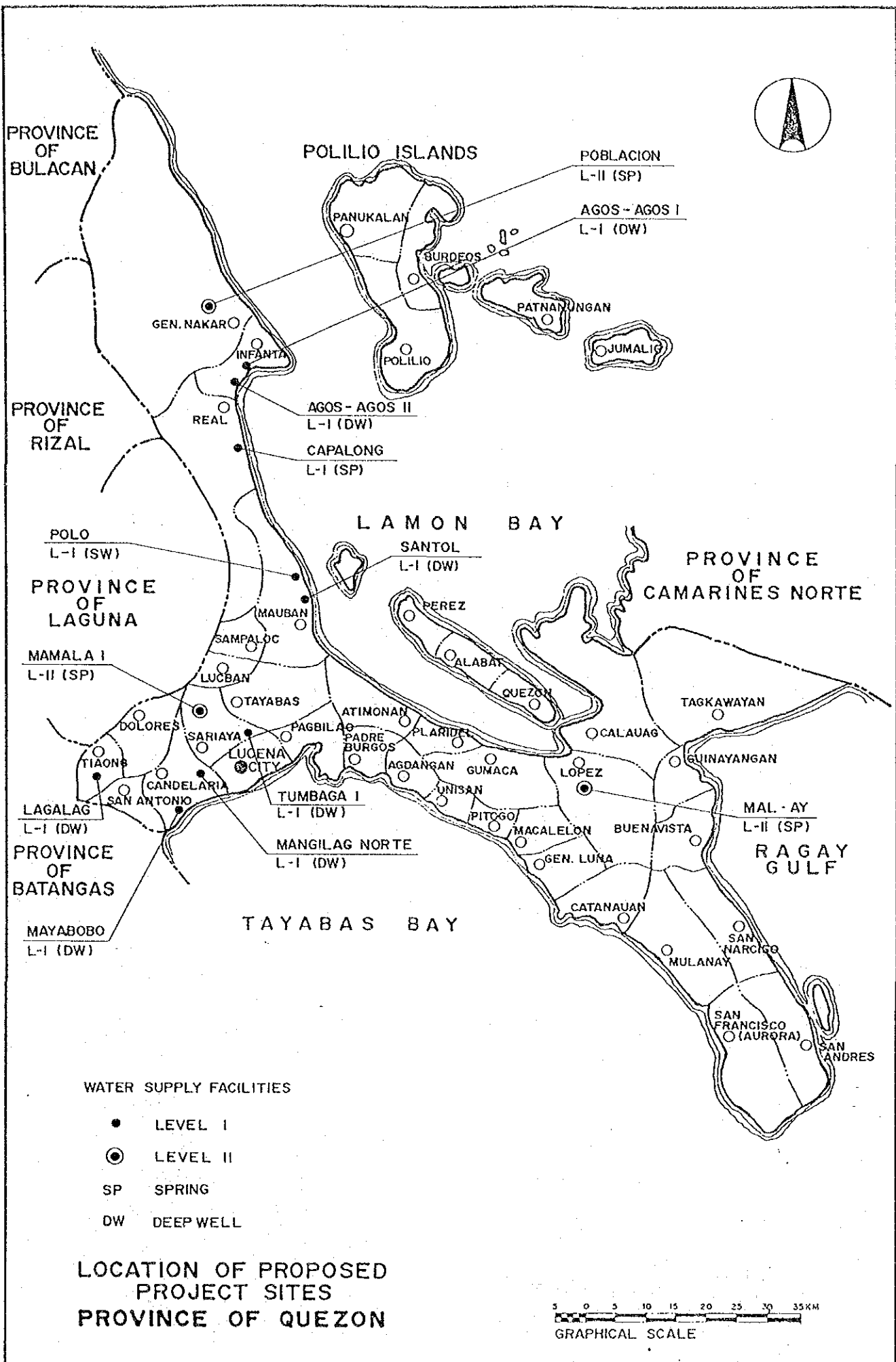


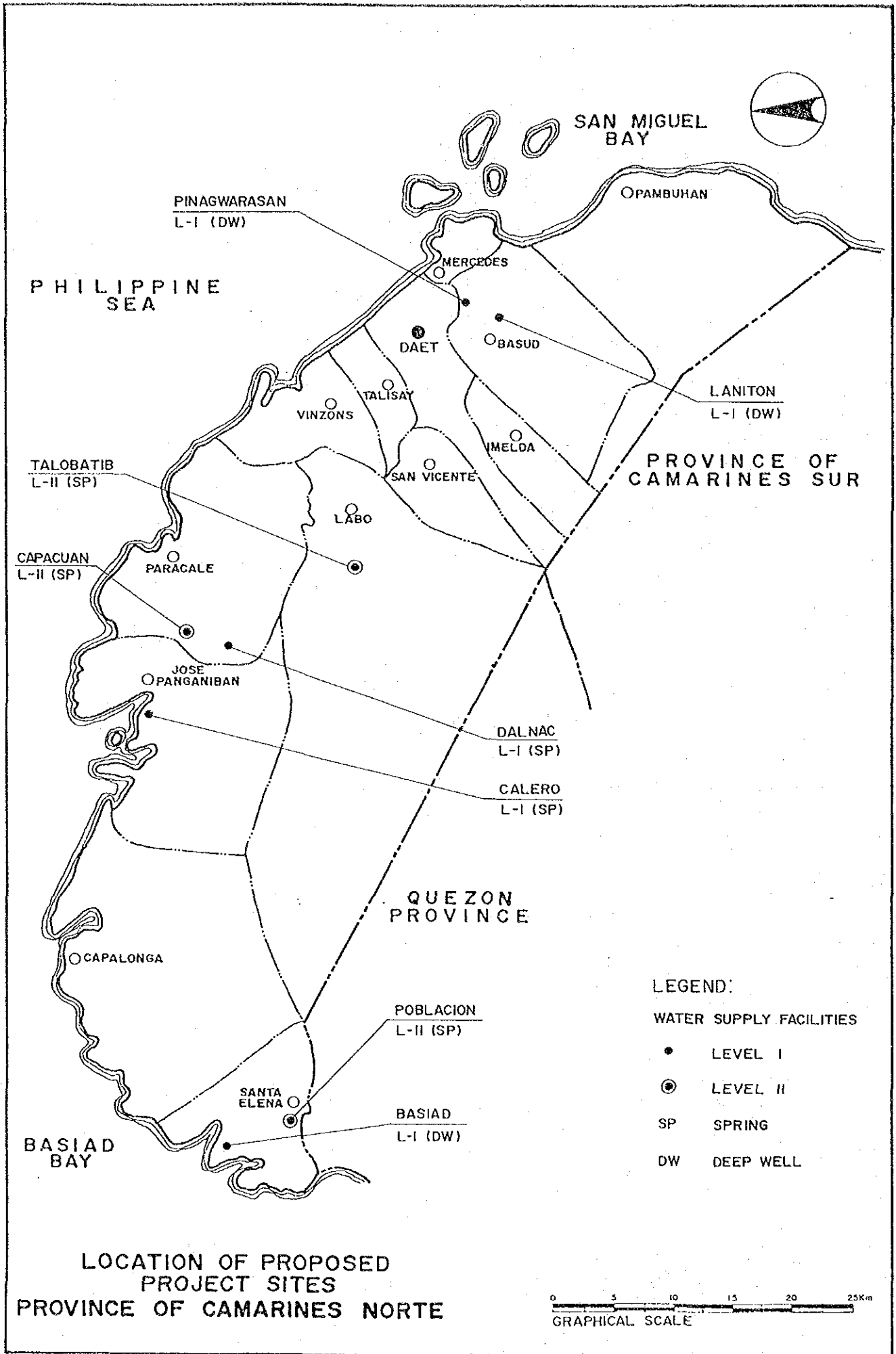


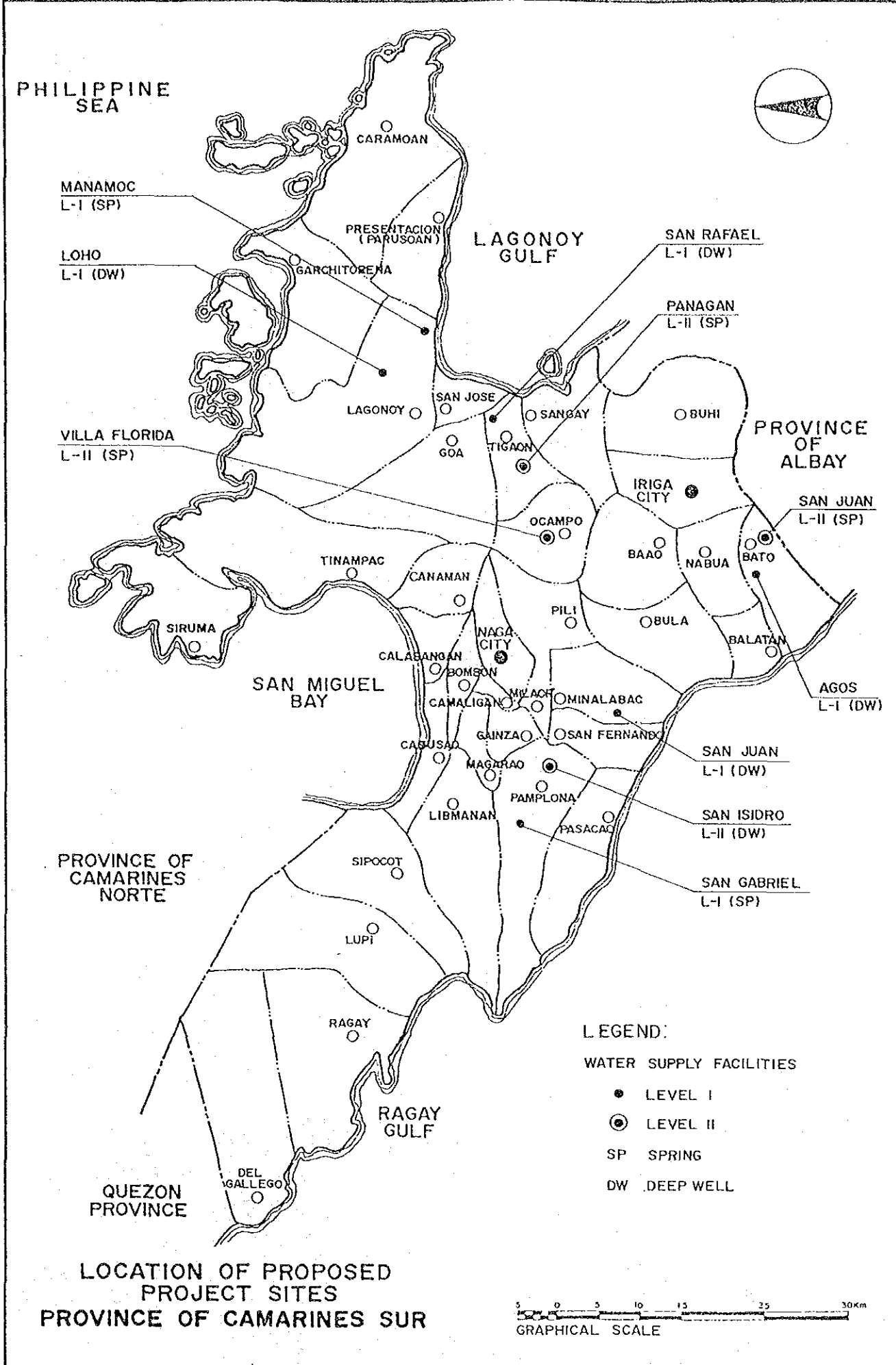
LEGEND:
WATER SUPPLY FACILITIES
 • LEVEL I
 ⊙ LEVEL II
 SP SPRING
 DW DEEP WELL

**LOCATION OF PROPOSED
 PROJECT SITES
 PROVINCE OF LAGUNA**





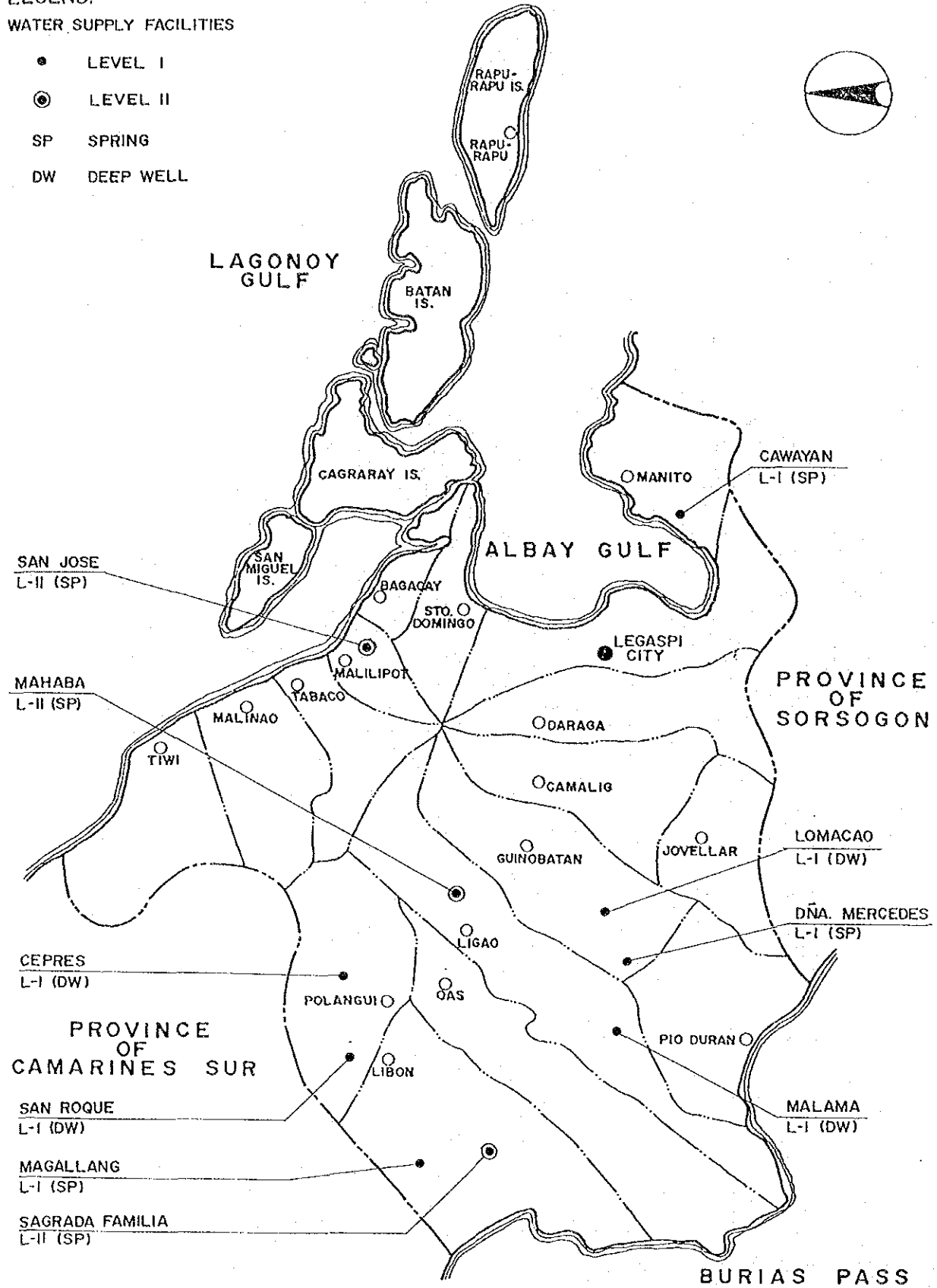
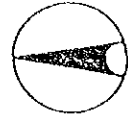




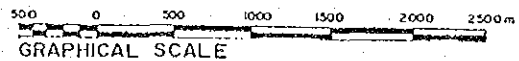
LEGEND:

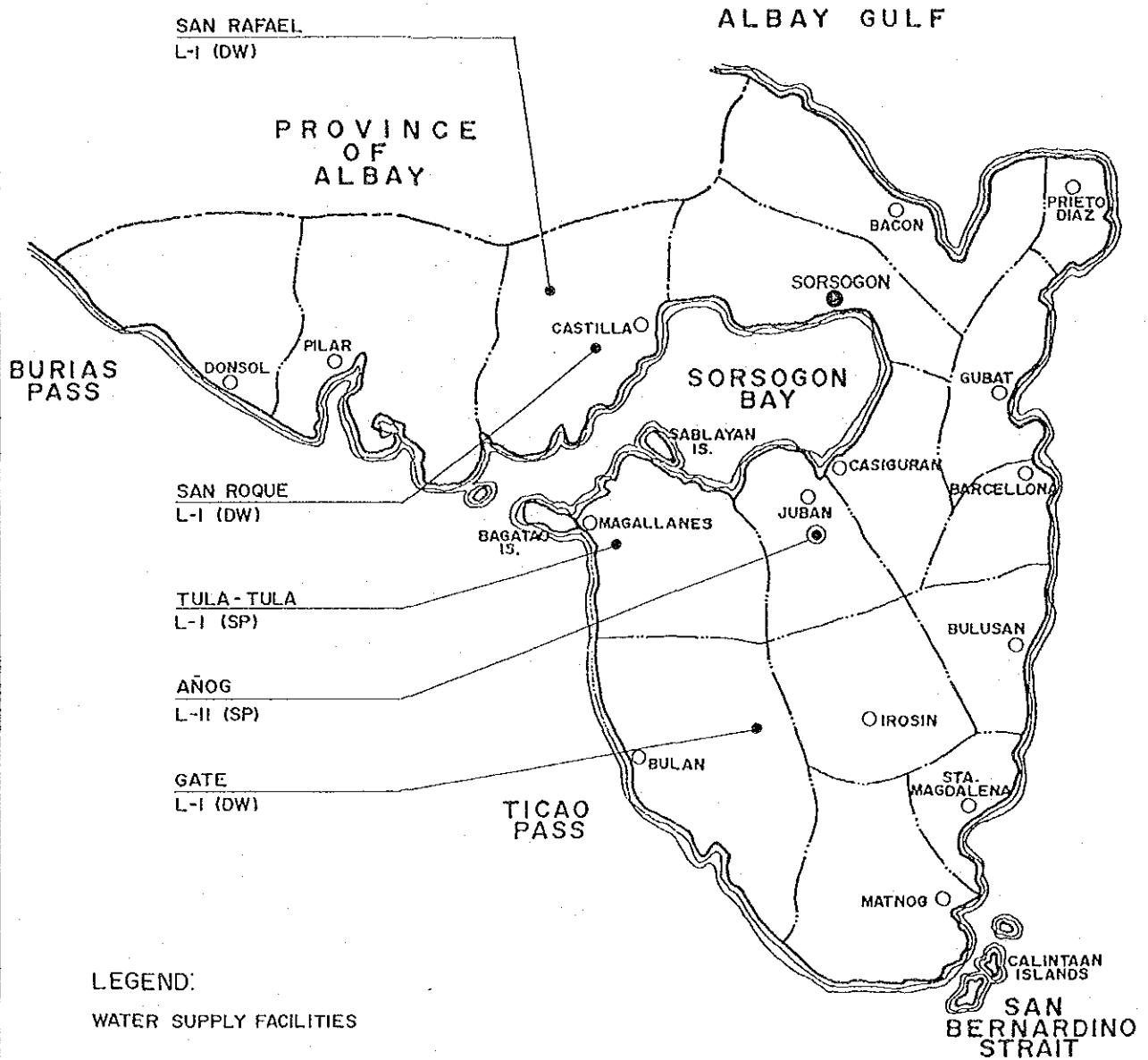

WATER SUPPLY FACILITIES

- LEVEL I
- ⊙ LEVEL II
- SP SPRING
- DW DEEP WELL



**LOCATION OF PROPOSED PROJECT SITES
PROVINCE OF ALBAY**





LEGEND:

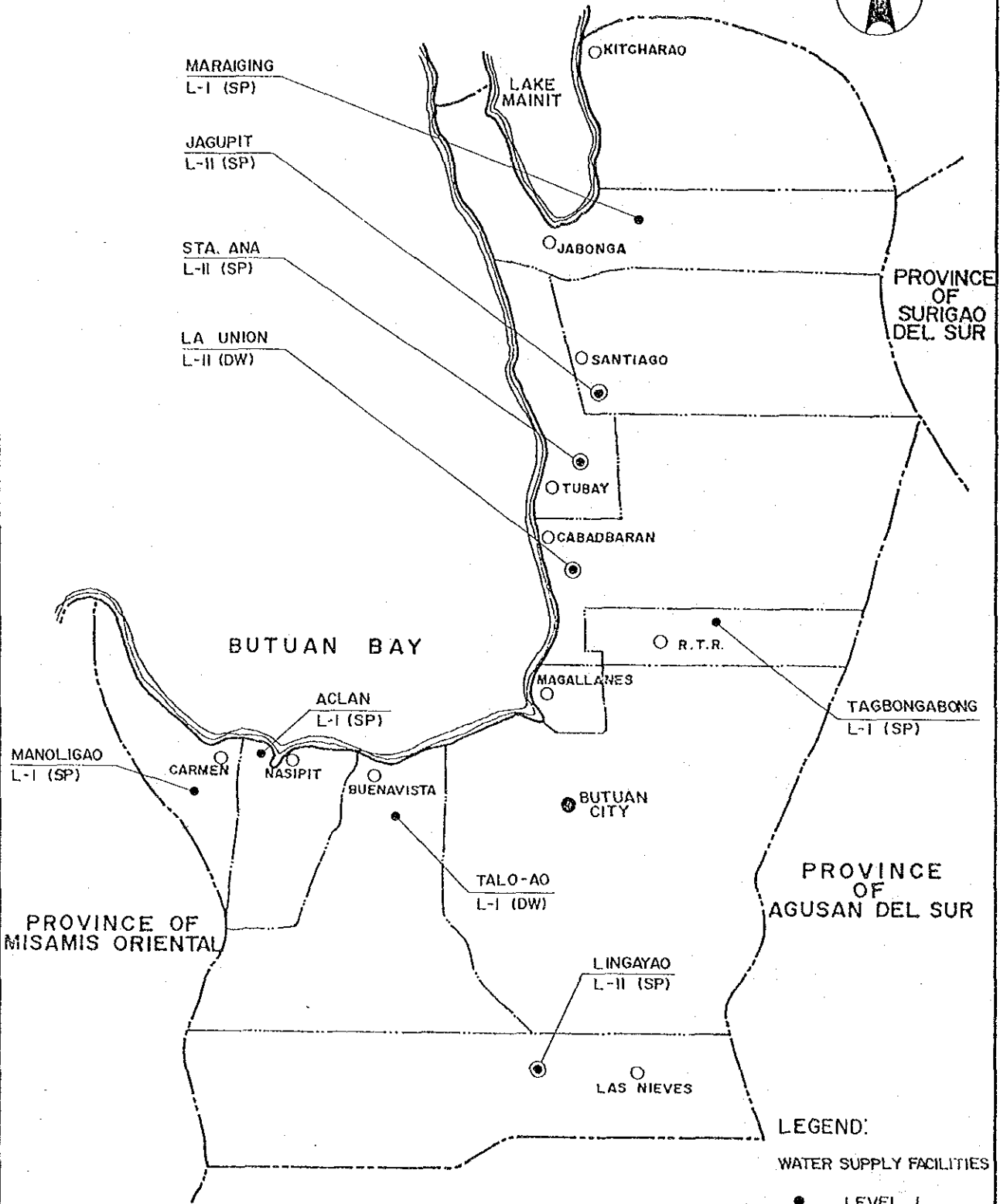

WATER SUPPLY FACILITIES

- LEVEL I
- ⊙ LEVEL II
- SP SPRING
- DW DEEP WELL

LOCATION OF PROPOSED
PROJECT SITES
PROVINCE OF SORSOGON



PROVINCE OF SURIGAO DEL NORTE



MARAIGING
L-I (SP)

JAGUPIT
L-II (SP)

STA. ANA
L-II (SP)

LA UNION
L-II (DW)

KITCHARAO

LAKE MAINIT

JABONGA

SANTIAGO

TUBAY

CABADBARAN

R.T.R.

MAGALLANES

BUTUAN BAY

ACLAN
L-I (SP)

TAGBONGABONG
L-I (SP)

MANOLIGAO
L-I (SP)

CARMEN

NASIPIT

BUENAVISTA

BUTUAN CITY

TALO-AO
L-I (DW)

PROVINCE OF AGUSAN DEL SUR

PROVINCE OF MISAMIS ORIENTAL

LINGAYAO
L-II (SP)

LAS NIEVES

LEGEND:

WATER SUPPLY FACILITIES

● LEVEL I


⊙ LEVEL II

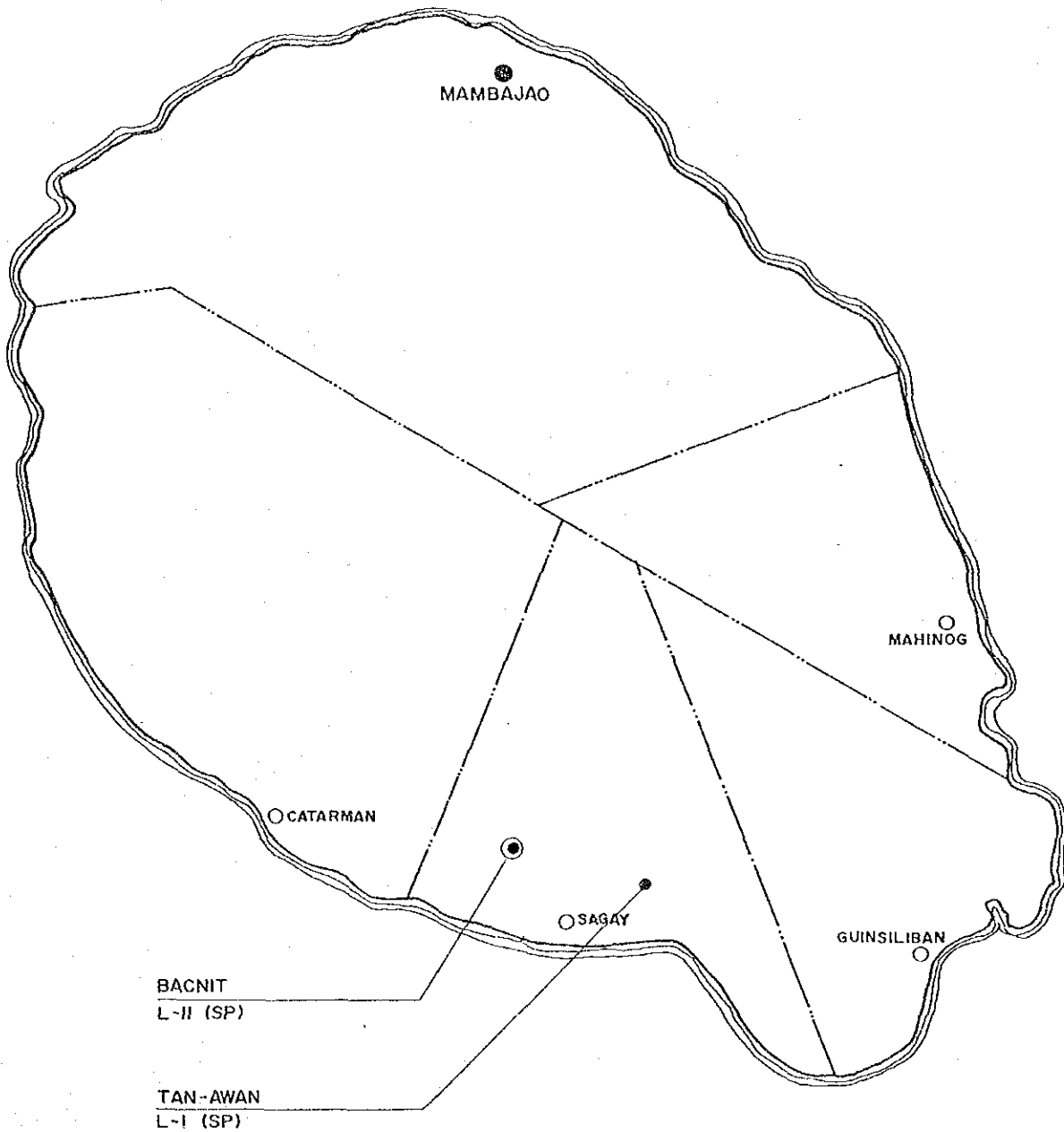

SP SPRING

DW DEEP WELL

LOCATION OF PROPOSED PROJECT SITES

PROVINCE OF AGUSAN DEL NORTE





LEGEND:

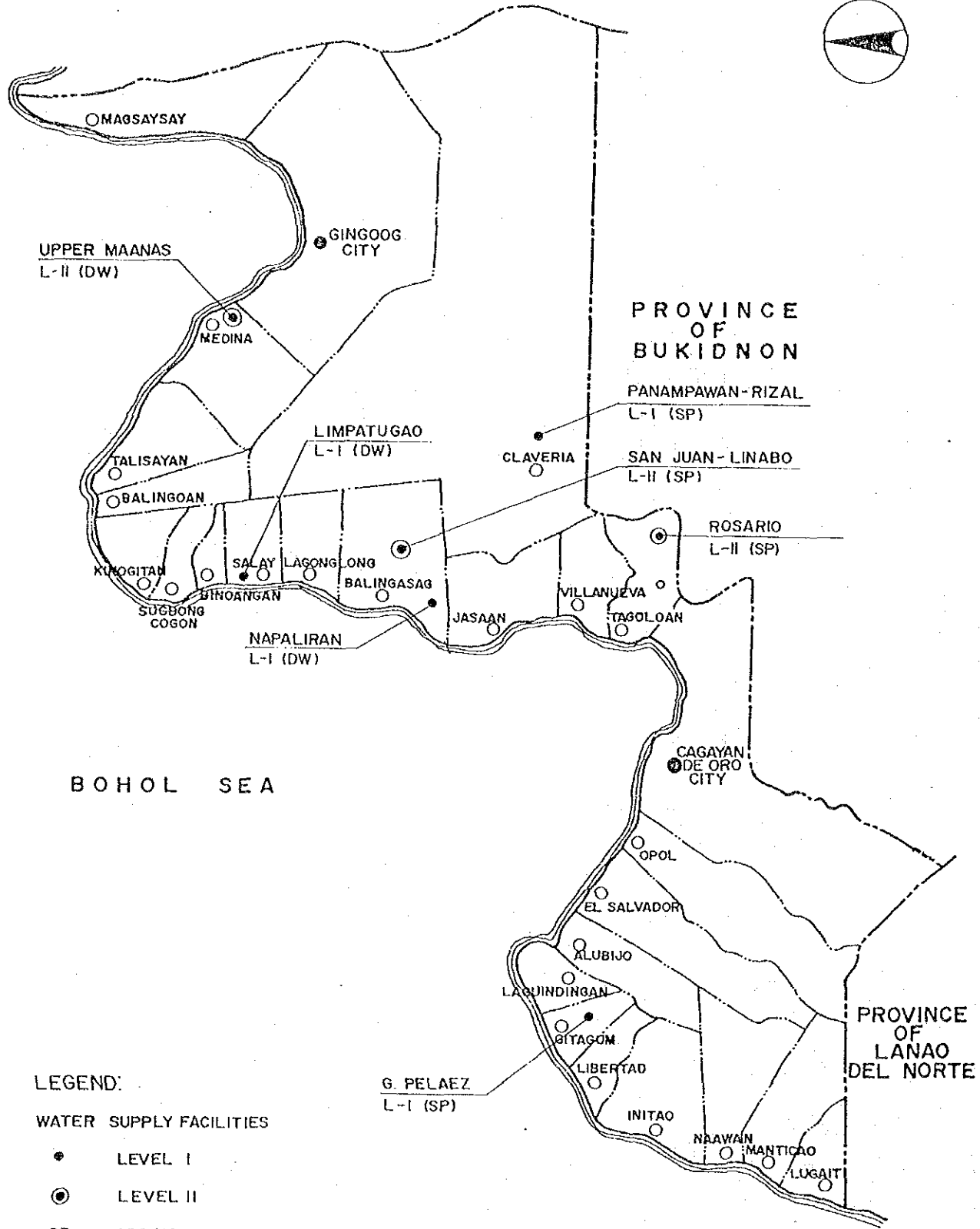
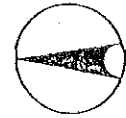
WATER SUPPLY FACILITIES

- LEVEL I
- LEVEL II
- SP SPRING

**LOCATION OF PROPOSED
PROJECT SITES
PROVINCE OF CAMIGUIN**



PROVINCE OF AGUSAN DEL NORTE



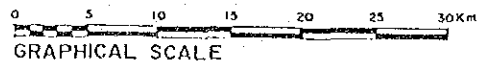
BOHOL SEA

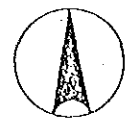
LEGEND:

WATER SUPPLY FACILITIES

- LEVEL I
- ⊙ LEVEL II
- SP SPRING
- DW DEEP WELL

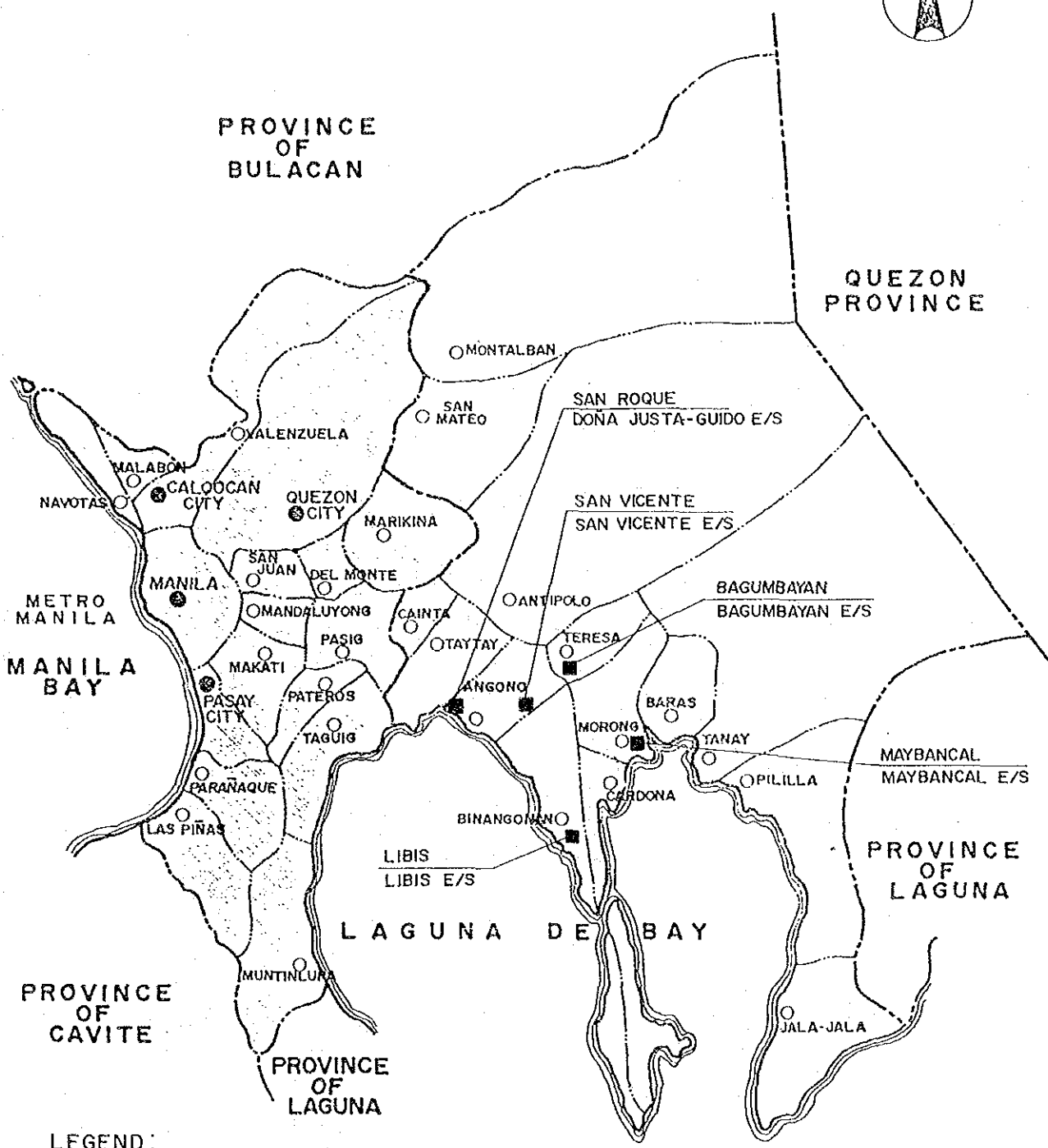
LOCATION OF PROPOSED PROJECT SITES
PROVINCE OF MISAMIS ORIENTAL





PROVINCE OF BULACAN


QUEZON PROVINCE



LEGEND:

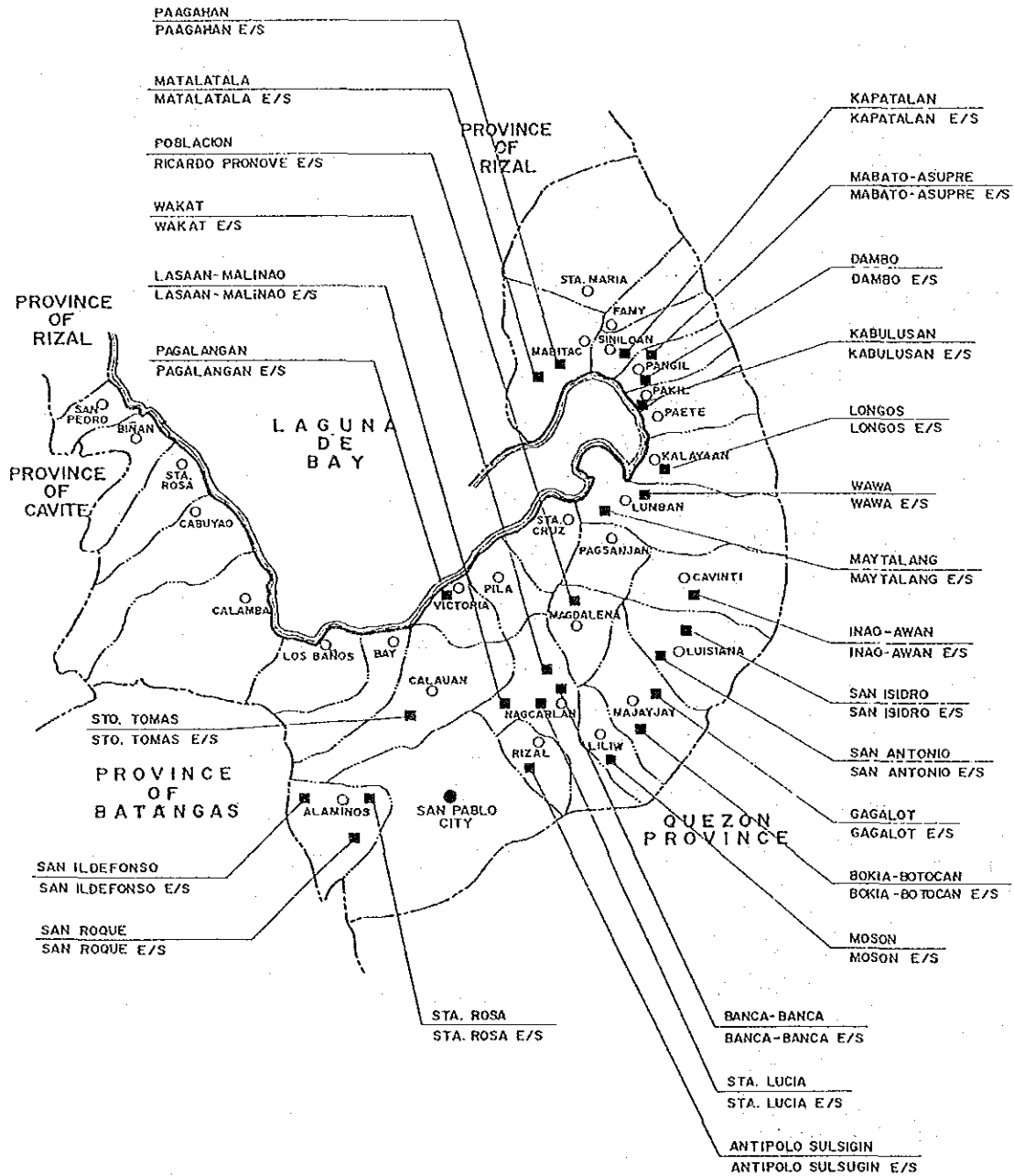

- SCHOOL TOILETS
- E/S ELEMENTARY SCHOOL

LOCATION OF PROPOSED PROJECT SITES
PROVINCE OF RIZAL

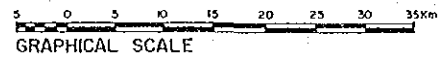


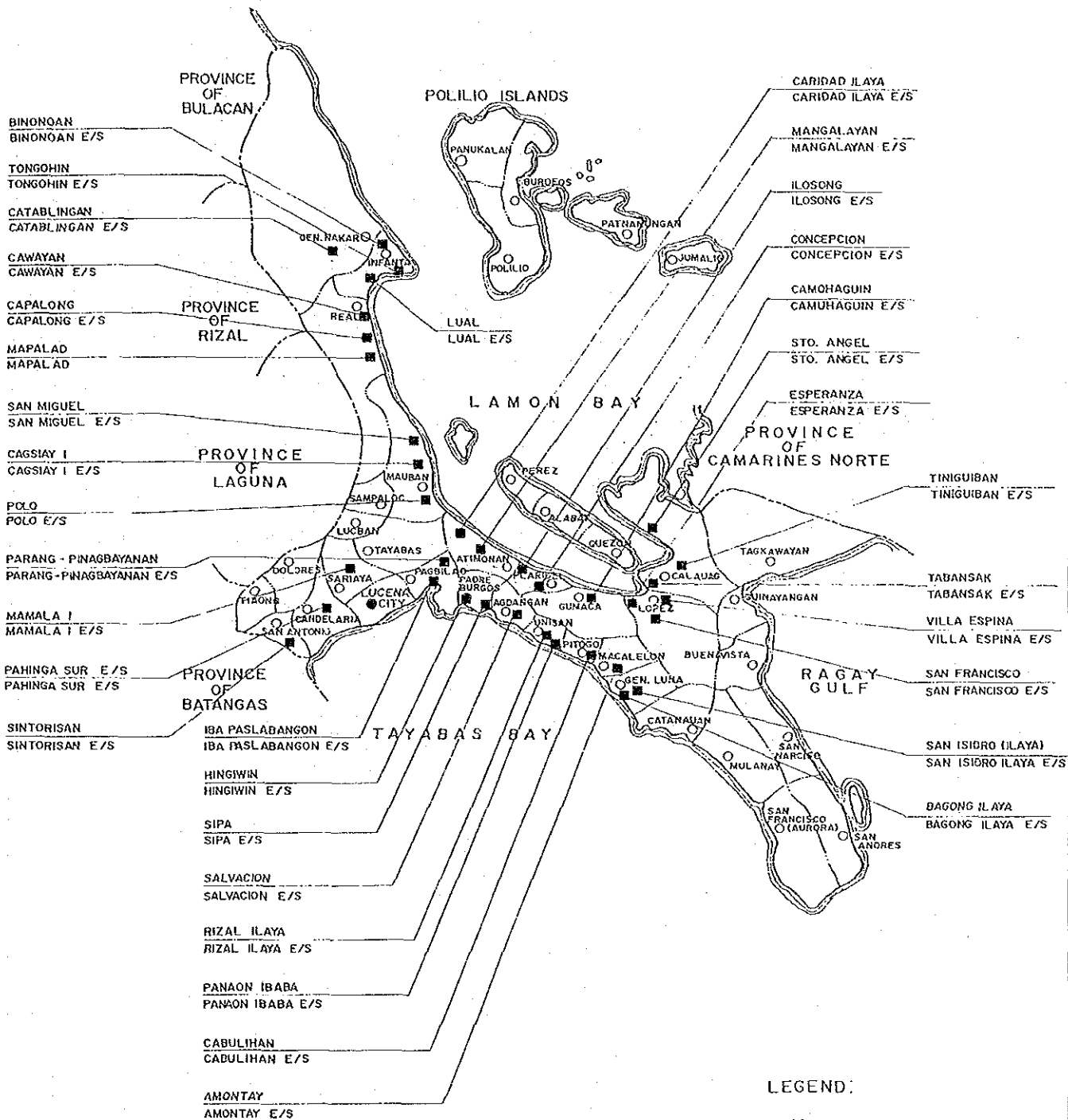

LEGEND:

- SCHOOL TOILETS
- E/S ELEMENTARY SCHOOL



LOCATION OF PROPOSED PROJECT SITES
PROVINCE OF LAGUNA





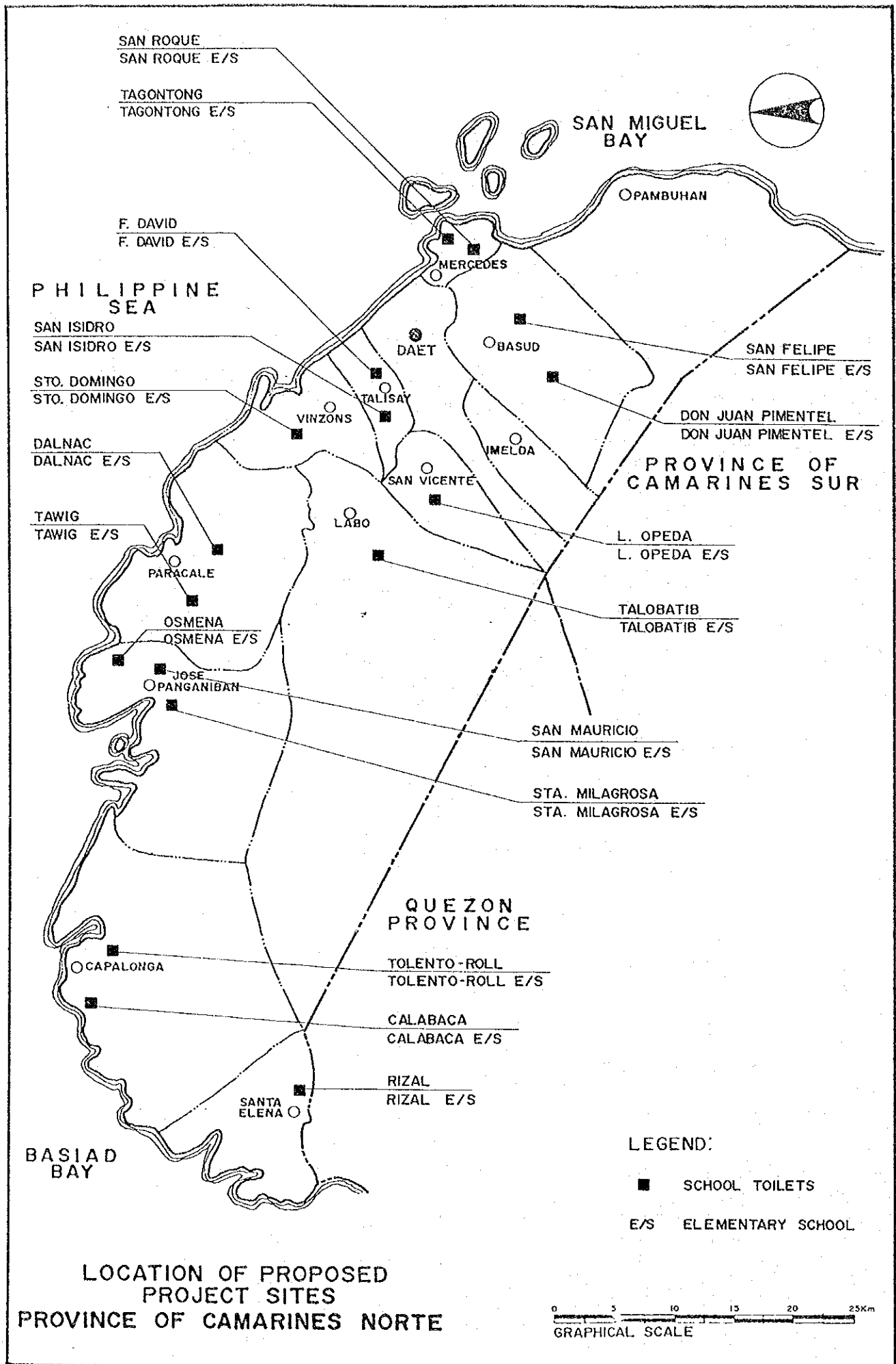
LEGEND:

■ SCHOOL TOILETS

○ E/S ELEMENTARY SCHOOL

LOCATION OF PROPOSED PROJECT SITES PROVINCE OF QUEZON





OBIAS (PUGAY)
OBIAS (PUGAY) E/S

KINALANSAN
KINALANSAN E/S

SIPACO
SIPACO E/S

CABATONAN
CABATONAN E/S

PHILIPPINE
SEA

HINAWAN
HINAWAN E/S

ANAYAN - SAGRADA
ANAYAN - SAGRADA E/S

PORO
PORO E/S

BAGACAY
BAGACAY E/S

SAN ROQUE
TACULOD

SALVACION - BAYBAY
SALVACION - BAYBAY E/S

CAGSAO
CAGSAO E/S

CASTILLO
CASTILLO E/S

SAN ANTONIO
SAN ANTONIO E/S

PROVINCE OF
CAMARINES
NORTE

BARCELONA
BARCELONA E/S

MAMBULO NUEVO
MAMBULO NUEVO E/S

GAONGAN
GAONGAN E/S

SAN VICENTE
SAN VICENTE E/S

SAN GABRIEL
SAN GABRIEL E/S

QUEZON
PROVINCE

DEL
GALLEGO

CATAGBACAN
CATAGBACAN E/S

CATAGBACAN
CATAGBACAN E/S

MABALODBALOG
MABALODBALOG E/S

TINAWAGAN
TINAWAGAN E/S

SALVACION
SALVACION E/S

HIBAGO
HIBAGO E/S

SAN ISIDRO - STA. TERESITA
SAN ISIDRO - STA. TERESITA E/S

SALVACION
SALVACION E/S

SAGRADA
SAGRADA E/S

TAMBO
TAMBO E/S

PROVINCE
OF
ALBAY

DOLOROSA
DOLOROSA E/S

SAN VICENTE
SAN VICENTE E/S

AGOS
AGOS E/S

MADAWON
MADAWON C/S

SAN MIGUEL
SAN MIGUEL E/S

SANTIAGO
SANTIAGO E/S

STA. CRUZ
STA. CRUZ E/S

SAN JUAN
SAN JUAN E/S

* BAGUMBAYAN
BAGUMBAYAN E/S

ANTIPOLO
ANTIPOLO E/S

MATAOROC
MATAOROC E/S

HOBO
HOBO E/S

QUITANG
QUITANG E/S

BALOGO
BALOGO E/S

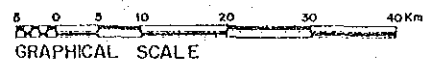
LEGEND:

■ SCHOOL TOILETS

E/S ELEMENTARY SCHOOL

C/S CENTRAL OR COMMUNITY SCHOOL

LOCATION OF PROPOSED
PROJECT SITES
PROVINCE OF CAMARINES SUR



CALAYUCAY
CALAYUCAY E/S

LIDONG
LIDONG E/S

SOGOD
SOGOD E/S

IGANG
IGANG E/S

PILI ILAWCO
PILI E/S

SAN ROQUE
SAN ROQUE E/S

SAN ISIDRO
SAN ISIDRO E/S

SAN LORENZO
SAN LORENZO E/S

FATIMA
FATIMA E/S

HONOP
HONOP E/S

TANAWAN
TANAWAN E/S

BALAGING
BALAGING E/S

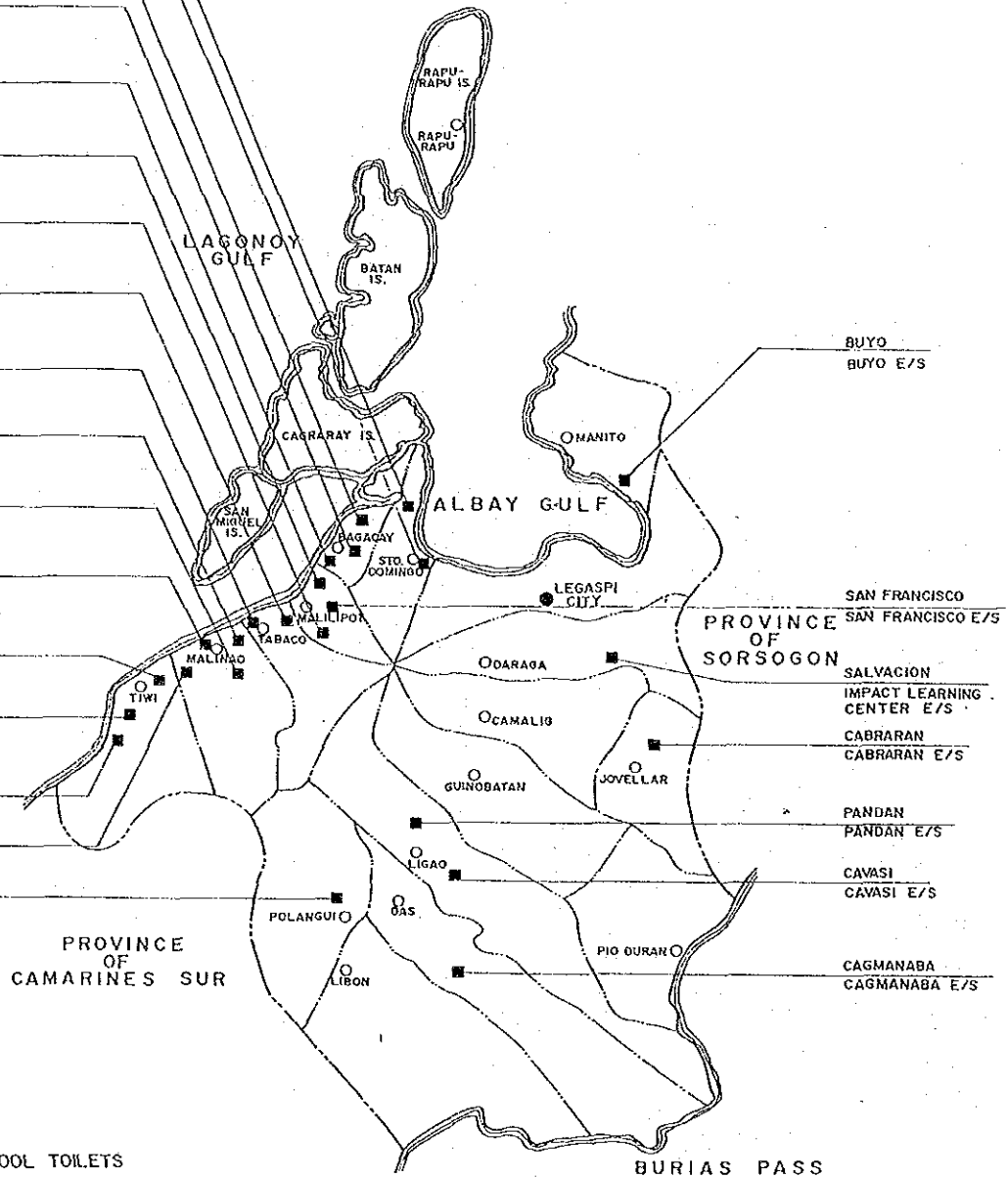
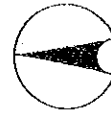
BARIIS
BARIIS E/S

BAYBAY
BAYBAY E/S

NAGA
NAGA E/S

TULIW
TULIW E/S

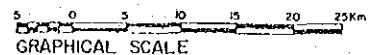
BALINAD
BALINAD E/S

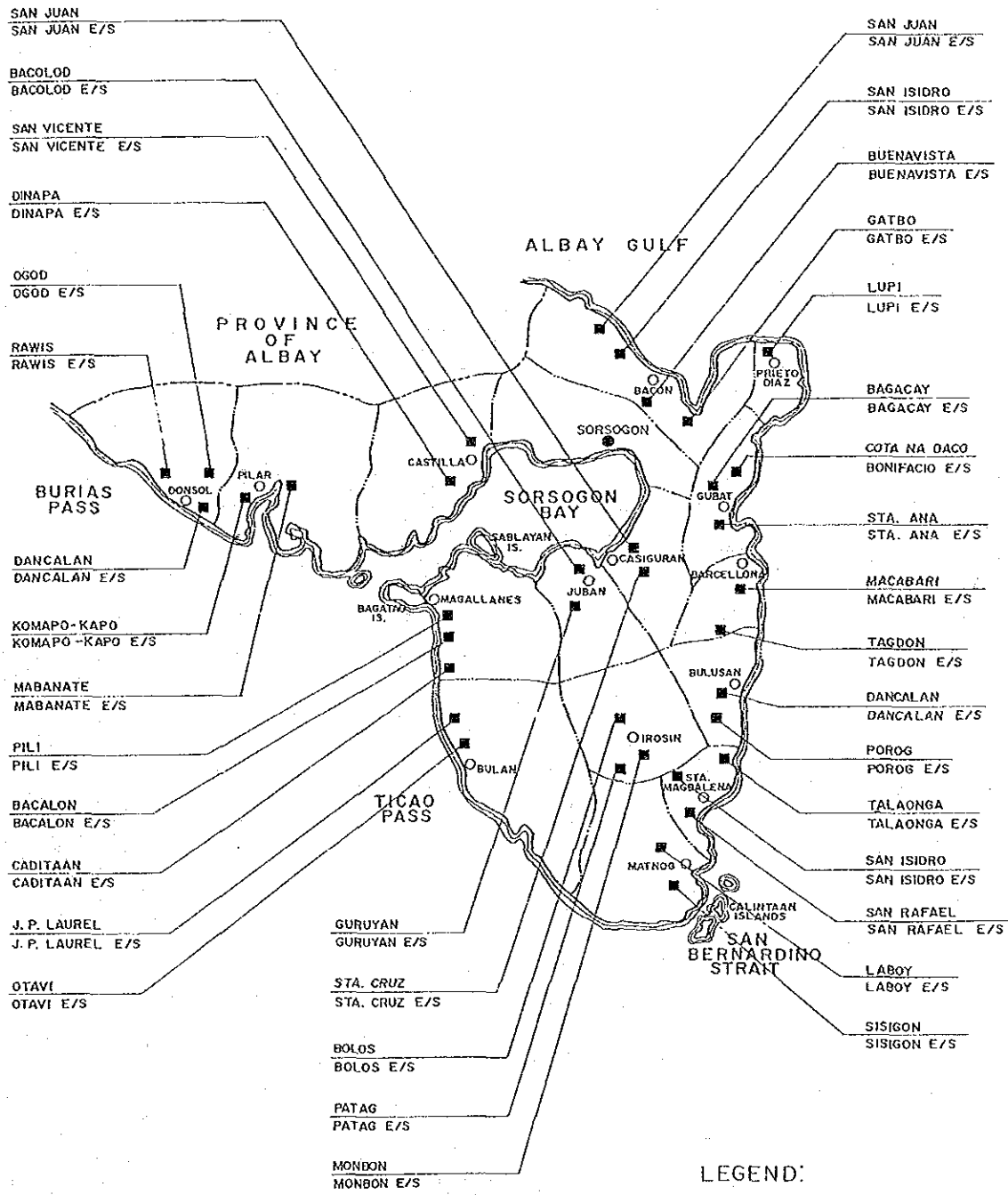



LEGEND:

- SCHOOL TOILETS
- E S ELEMENTARY SCHOOL

LOCATION OF PROPOSED
PROPOSED SITES
PROVINCE OF ALBAY





SAN JUAN
SAN JUAN E/S

BACOLOD
BACOLOD E/S

SAN VICENTE
SAN VICENTE E/S

DINAPA
DINAPA E/S

OGOD
OGOD E/S

RAWIS
RAWIS E/S

BURIAS PASS

DANCALAN
DANCALAN E/S

KOMAPO-KAPO
KOMAPO-KAPO E/S

MABANATE
MABANATE E/S

PILI
PILI E/S

BACALON
BACALON E/S

CADITAAH
CADITAAH E/S

J. P. LAUREL
J. P. LAUREL E/S

OTAVI
OTAVI E/S

SAN JUAN
SAN JUAN E/S

SAN ISIDRO
SAN ISIDRO E/S

BUENAVISTA
BUENAVISTA E/S

GATBO
GATBO E/S

LUPI
LUPI E/S

BAGACAY
BAGACAY E/S

COTA NA DACO
BONIFACIO E/S

STA. ANA
STA. ANA E/S

MACABARI
MACABARI E/S

TAGDON
TAGDON E/S

DANCALAN
DANCALAN E/S

POROG
POROG E/S

TALAONGA
TALAONGA E/S

SAN ISIDRO
SAN ISIDRO E/S

SAN RAFAEL
SAN RAFAEL E/S

LABOY
LABOY E/S

SISIGON
SISIGON E/S

GURUYAN
GURUYAN E/S


STA. CRUZ
STA. CRUZ E/S

BOLOS
BOLOS E/S

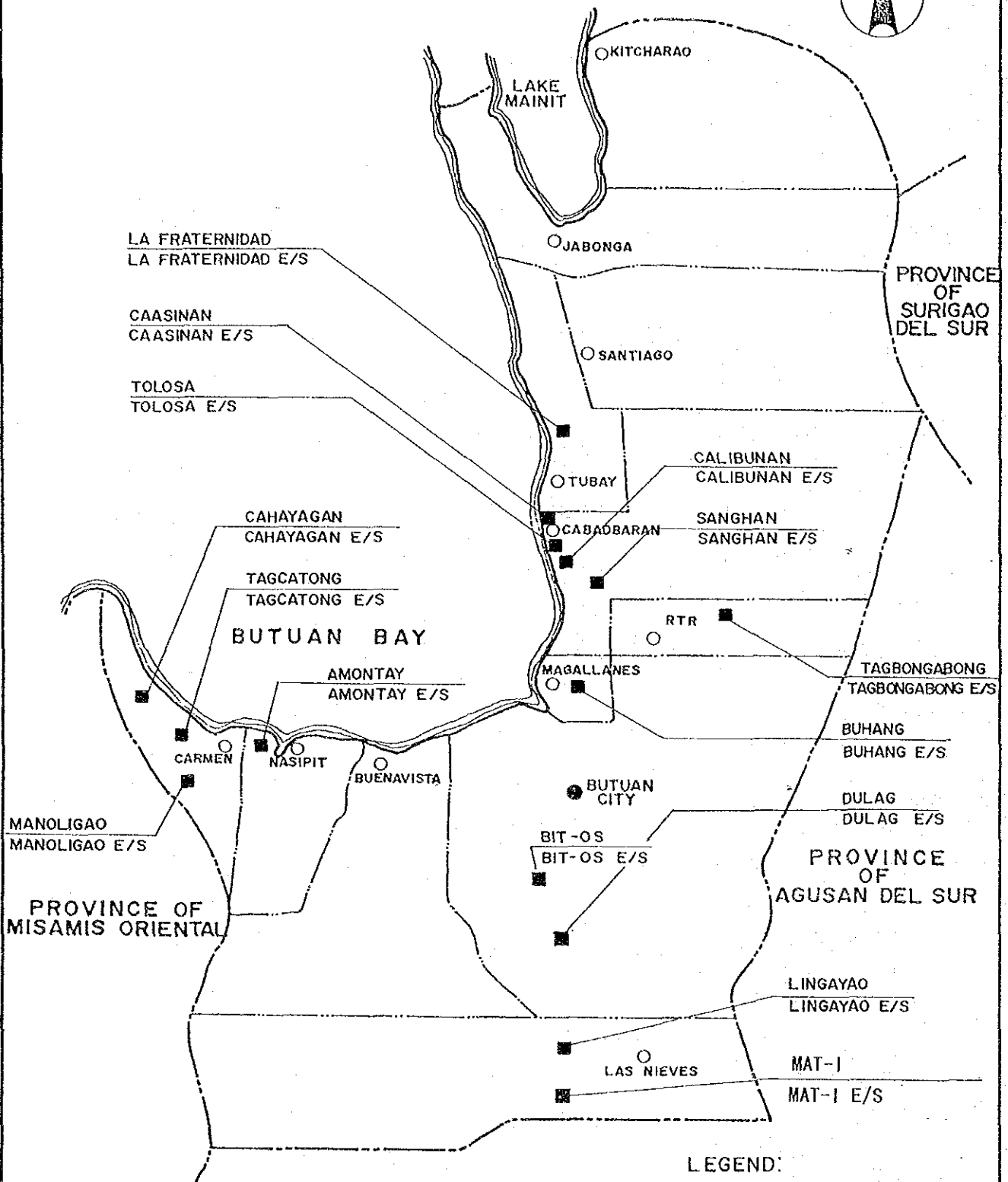

PATAG
PATAG E/S

MONBON
MONBON E/S

LOCATION OF PROPOSED
PROJECT SITES
PROVINCE OF SORSOGON



PROVINCE OF SURIGAO DEL NORTE



LA FRATERNIDAD
LA FRATERNIDAD E/S

CAASINAN
CAASINAN E/S

TOLOSA
TOLOSA E/S

CAHAYAGAN
CAHAYAGAN E/S

TAGCATONG
TAGCATONG E/S


BUTUAN BAY

AMONTAY
AMONTAY E/S

MANOLIGAO
MANOLIGAO E/S

PROVINCE OF MISAMIS ORIENTAL

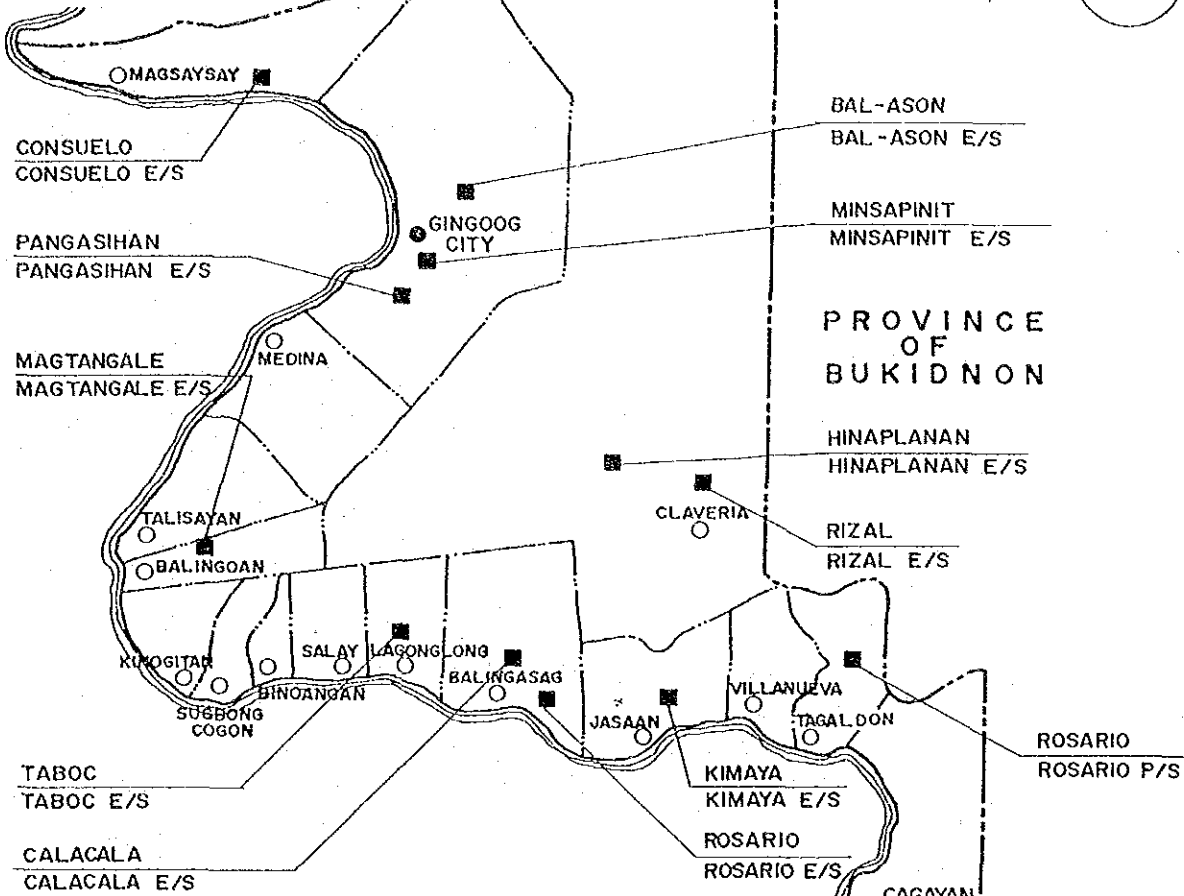
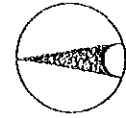
LOCATION OF PROPOSED PROJECT SITES
PROVINCE OF AGUSAN DEL NORTE



LEGEND:

- SCHOOL TOILETS
- E/S ELEMENTARY SCHOOL

PROVINCE OF AGUSAN DEL NORTE



BOHOL SEA

LEGEND:

- SCHOOL TOILETS
- E/S ELEMENTARY SCHOOL
- P/S PRIMARY SCHOOL

POBLACION ALUBIJO E/S

MAUSWAGAN MAUSWAGAN E/S

MATANGAD MATANGAD E/S


TANGCUB TANGCUB E/S

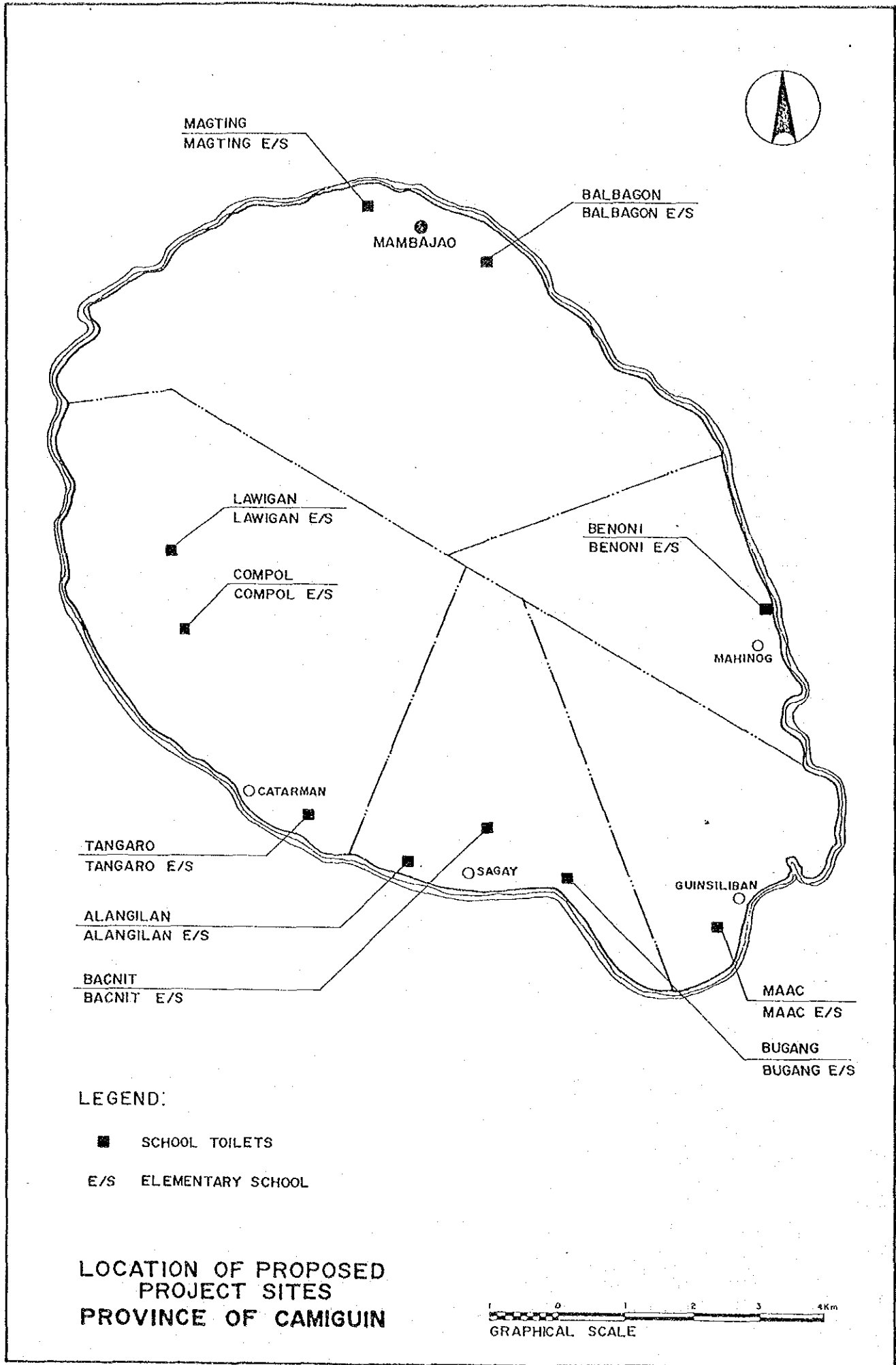
KAMELON KAMELON E/S

PROVINCE OF LANA O DEL NORTE

TABALOGO TABALOGO E/S

LOCATION OF PROPOSED PROJECT SITES
PROVINCE OF MISAMIS ORIENTAL






LEGEND:

- SCHOOL TOILETS
- ELEMENTARY SCHOOL

**LOCATION OF PROPOSED PROJECT SITES
PROVINCE OF CAMIGUIN**



**8. RESULTS OF FIELD SURVEY ON PROPOSED SITES
AND SELECTED ALTERNATIVE SITES**

Notes for Remarks:

A - Large scale school located in the urban area which does not meet with the principal objective of the Project

B - Difficult site where shallow groundwater is not available

Region	Province	Municipality	School	Status		Remarks
				Requested	Confirmed Selected	
IV	LAGUNA	Lumban	Wawa ES	0	0	
			Maytalang ES	0	0	
		Sta. Cruz	Pagsawitan ES	0		A
			Palasan ES	0		A
		Paete	Quinale ES	0		A
			Ibaba ES	0		A
		Pakil	Pakil ES	0		A
			Kabulusan ES	0	0	
		Victoria	San Francisco ES	0		A
			Pagalangan ES	0	0	
		Bay	Sto. Domingo ES	0		A
		Alaminos	Sta. Rosa ES	0	0	
			Sta. Mesa ES	0		B
		Calauan	Sto. Tomas ES	0	0	
			Perez ES	0		B
		Kalayaan	Kalayaan ES (Longos)	0		A
		Luisiana	San Buenaventura ES	0		B
			San Isidro ES	0	0	
		Magdalena	Buenavista-Cigaras ES	0		B
		Rizal	Rizal ES	0		B
		Cavinti	Lumot ES	0		B
		Siniloan	Kapatalan ES	0	0	
		Nagcarlan	Malinao-Lazaan ES	0	0	
			Sta. Lucia ES	0	0	
		Calamba	San Juan ES	0		A
		Pangil	Sulib ES	0		A
				Mabitac	Paagahan ES	
		Matalatala ES			0	
		Pangil	Mabato-Asupre ES		0	
			Dambo ES		0	
		Kalayaan	Longos ES		0	
		Cavinte	Inao-Awan ES		0	
		Luisiana	San Antonio ES		0	
		Magdalena	Ricardo Pronove ES		0	

Region	Province	Municipality	School	Status		Remarks
				Requested	Confirmed Selected	
IV	LAGUNA	Majayjay	Gagalot-Taytay ES		0	
			Bokla-Botocan ES		0	
		Liliw	Moson ES		0	
		Nagcarlan	Banca-Banca ES		0	
			Wakat ES		0	
Rizal	Antipolo Sulsgin ES		0			
Alaminos	San Roque ES		0			
	San Idefonso ES		0			
IV	RIZAL	Antipolo	Mayamot ES	0		B
		Binangonan I	Darangan ES	0		B
		Angono-Binangonan II	Billbiran ES	0		B
		Morong	Maybancal ES		0	
		Binangonan	Libis ES		0	
		Angono	San Vicente ES		0	
			Dona Justo-Guido MS		0	
Teresa	Bagumbayan ES		0			
IV	QUEZON	Tagkawayan	Mahinta ES	0		B
			Bosigon ES	0		B
			Bucal ES	0		B
			Tonton ES	0		B
		Lucban	Nagsinamo ES	0		B
		Padre Burgos	Hingiwin ES	0	0	
			San Isidro ES	0		B
			Sipa ES	0	0	
		Sariaya	Lutucan ES	0		B
		San Antonio	Sinturisan ES	0	0	
		Tiaong	Aquino ES	0		B
		Alimonan	Mangalayan ES	0	0	
			Matan-Ag ES	0		B
		Plaridel	Concepcion ES	0	0	
Ilosong ES	0		0			
Mauban	Cagsiy II ES	0		B		
Sampaloc	Banot ES	0		B		

Region	Province	Municipality	School	Status		Remarks
				Requested	Confirmed Selected	
IV	QUEZON	Gen. Nakar	Umiray ES	0		B
		Real	Cawayan ES	0	0	
			Malapad ES	0	0	
		Calauag	Sto. Angel ES	0	0	
			Pandanán ES	0		B
			Kinamaligan ES	0		B
			Kigtan ES	0		B
			Anahawan ES	0		B
		Lopez	Magallanes ES	0		B
			Esperanza ES	0	0	
			Villa Espina ES	0	0	
			Sta. Catalina ES	0		B
			San Francisco ES	0	0	
			Sta. Elena ES	0		B
			Tan-Ag ES	0		B
		Gen. Nakar	Catablingan ES		0	
		Infanta	Binonoan ES		0	
			Lual ES		0	
			Tongohin ES		0	
		Real	Capalong ES		0	
		Mauban	San Miguel ES		0	
			Cagsiay I ES		0	
			Polo ES		0	
		Atimonan	Caridad Ilaya ES		0	
		Gumaca	Camohaguin ES		0	
		Calauag	Tiniguiban ES		0	
			Tanbansak ES		0	
		Macalelon	Amontay ES		0	
		Pitogo	Cabulihan ES		0	
		Unisan	Panaon Ibaba ES		0	
			Rizal Ilaya ES		0	
		Agdangan	Salvacion ES		0	
		Pagbilao	Iba Paslabangon ES		0	
Sariaya	Mamala I ES		0			
Candelaria	Pahinga Sur ES		0			
Pagbilao	Parang-Pinagbayanan ES		0			
Gen. Luna	Bagong Ilaya ES		0			

Region	Province	Municipality	School	Status		Remarks	
				Requested	Confirmed Selected		
IV	QUEZON	Gen. Luna	San Isidro (Ilaya) ES		0		
V	CAMARINES NORTE	Sta. Elena	M. Hebrado ES	0		B	
			Rizal ES	0	0		
		Mercedes	Manguiso ES	0		B	
			San Roque ES	0	0		
			Tagontong ES	0	0		
		Jose Panganiban East	Parang ES	0		B	
			Sta. Rosa Sur ES	0		B	
			S. Aguirre (Sta. Rosa Nor.)	0		B	
			Luklukan ES	0		B	
		Jose Panganiban West	Larap ES	0		B	
			Sta. Milagrosa ES	0	0		
		Capalonga	Calabaca ES	0	0		
			Urena ES	0		B	
		San Vicente-San Lorenzo Ruiz	Imelda ES	0		B	
			Mampurog ES	0		B	
		J. Panganiban	San Mauricio ES		0		
			Osmena ES		0		
			San Vicente	L. Opeda ES		0	
			Talisay	F. David ES		0	
				San Isidora ES		0	
Vinzons	Sto. Domingo ES			0			
Basud	San Felipe ES			0			
	Don Juan Pimentel ES			0			
Capalonga	Tolento-Roll ES			0			
Paracale	Dalnac ES			0			
	Tawig ES		0				
Labo	Talobatib ES		0				
V	CAMARINES SUR	Caramoan	Bikal ES	0		B	
			Gibgos ES	0		B	
		Pamplona	San Gabriel ES	0	0		
			San Vicente ES	0	0		
		Bato	Atipolo ES	0		B	
			Masoli ES	0		B	
			Pagatpatan ES	0		B	
		Tigaon	Mabalodbalod ES	0	0		
Salvacion ES	0		0				

Region	Province	Municipality	School	Status		Remarks
				Requested	Confirmed Selected	
V	CAMARINES SUR	Tigaon	Tinawagan ES	0	0	
		Canaman	Mangayawan ES	0		B
		Calabanga	Cagsao ES	0	0	
		Sipocot South	Caima ES	0		B
		Sipocot North	Calagbangan ES	0		B
		Pili	Curry ES	0		B
			Himaa ES	0		B
		Pasacao	Quitang ES	0	0	
		Parubcan	Maangas Es	0		B
		Ocampo	Hanawan ES	0	0	
			Hibago ES	0	0	
		Balatan	Duran ES	0		B
		Milaor	San Antonio ES	0	0	
			San Jose ES	0		B
		Minalabac	Hobo Es	0	0	
			Mataoroc ES	0	0	
		Del Gallego	Sinuknipan ES	0		B
		Baao	Agdangan ES	0		B
			Buluang ES	0		B
			San Isidro-Sta. Teresita ES	0	0	
		Lagonoy South	Cabatonan ES	0	0	
		Lagonoy North	Sipaco ES	0	0	
		Libmanan North	Bahay ES	0	0	
		Libmanan South	Bahao ES	0		B
		Buhi	Antipolo ES	0		B
		Goa	Buyo Project IMPACT	0		B
			Catagbacan ES	0	0	
		Cabusao	Barcelonita ES	0	0	
			Castillo ES	0	0	
		San Jose	Kinalansan ES		0	
Obias (Pugay) ES			0			
Buhi	Sagrada ES		0			
	Tambo ES		0			
Baao	Salvacion ES		0			

Region	Province	Municipality	School	Status		Remarks
				Requested	Confirmed Selected	
V	CAMARINES SUR	Baao	San Juan ES		0	
		Balo	San Vicente ES		0	
			Agos ES		0	
			San Miguel		0	
		Nabua	Madawon ES		0	
			Dolorosa ES		0	
			Sta. Cruz ES		0	
			Santiago ES		0	
		Minalabac	Antipolo ES		0	
		Libmanan	Mambulo Nuevo ES		0	
		Sipocot	Gaongan ES		0	
		Calabanga	Salvacion-Baybay ES		0	
			Taculod ES		0	
Canaman	Poro ES		0			
Tinambac	Bagacay ES		0			
Pili	Anayan-Sagrada ES		0			
Pasacao	Balogo ES		0			
Bula	Bagumbayan ES		0			
V	ALBAY	Libon East	Bacolod ES	0		B
		Libon West	Pantao ES	0		B
			San Jose ES	0		B
		Malilipot	San Jose ES	0		B
			San Isidro West ES	0	0	
			San Francisco ES	0	0	
			San Roque ES	0	0	
		Manito	Buyo ES	0	0	
		Jovellar	Cabarran ES	0	0	
		Tiwi	Bolo ES	0		B
			Misibis ES	0		B
			Naga ES	0	0	
		Rapu-Rapu	Villahermosa ES	0		B
Pioduran	Binodegahan ES	0		B		
	La Medalla ES	0		B		
Guinobatan East	Travesia ES	0		B		
Guinobatan West	Malipo ES	0		B		

Region	Province	Municipality	School	Status		Remarks
				Requested	Confirmed Selected	
V	ALBAY	Ligao East	Pandan ES	0	0	B
			Paulba ES	0		
		Ligao West	Bacong ES	0		
			Cavasi ES	0	0	
		Tiwi	Baybay ES		0	
			Bariis ES		0	
		Mallnao	Tuliw ES		0	
			Balading ES		0	
			Honop ES		0	
			Tanawan ES		0	
Tabaco	Fatima ES		0			
	San Lorenzo ES		0			
Bacacay	Pili ES		0			
	Igang ES		0			
	Sogod ES		0			
Sto. Domingo	Calayucay ES		0			
	Lidong ES		0			
Daraga	Impact Learning Ctr.		0			
Pulangui	Balinad ES		0			
Oas	Cagmanaba ES		0			
V	SORSOGON	Bacon East	Gatbo ES	0	0	B
			Sugod ES	0		
		Bacon West	San Isidro ES	0	0	
		Barcelona	San Antonio ES	0		
		Bulan North	Laurel ES	0	0	
		Bulan South	Butag ES	0		
			Otavi ES	0	0	
		Bulusan	Buhang ES	0		
		Casiguran	San Juan ES	0	0	
			Sta. Cruz ES	0	0	
		Castilla East	San Isidro ES	0		
		Castilla West	Dinapa ES	0	0	
San Vicente ES	0		0			
Donsol East	Ogod ES	0	0			
Donsol West	Dancalan ES	0	0			
Gubat North	Bagacay ES	0	0			

Region	Province	Municipality	School	Status		Remarks
				Requested	Confirmed Selected	
V	SORSOGON	Gubat North	Carrledo ES	0		B
		Gubat South	Bentuco ES	0		B
		Irosin	Gabao ES	0		B
			Monbon ES	0	0	
		Juban	Bacolod ES	0	0	
			Guruyan ES	0	0	
		Magallanes North	Pili ES	0	0	
		Magallanes South	Caditaan ES	0	0	
		Matnog	Calintaan ES	0		B
			Mariumlad ES	0		B
		Pilar I	San Antonio ES	0		B
		Pilar II	Abucay ES	0		B
		Prieto Diaz	Calao ES	0		B
		Sorsogon East	Bibincahan ES	0		A
		Sorsogon West	Basud ES	0		A
		Sta. Magdalena	Talaonga ES	0	0	
		Gubat	Bonifacio ES		0	
			Sta. Ana ES		0	
		Barcelona	Macabari ES		0	
			Tagdon ES		0	
		Bulusan	Dancalan ES		0	
			Porog ES		0	
		Sta. Magdalena	San Isidro ES		0	
			San Rafael ES		0	
		Matnog	Laboy ES		0	
			Sisigon ES		0	
Irosin	Bolos ES		0			
	Patag ES		0			
Magallanes	Bacalon ES		0			
Pilar	Mabanate ES		0			
	Komapo-Kapo ES		0			
Donsol	Rawis ES		0			
Bacon	San Juan ES		0			
	Buenavista ES		0			
Prieto Diaz	Lupi ES		0			

Region	Province	Municipality	School	Status		Remarks
				Requested	Confirmed Selected	
X	SURIGAO DEL NORTE	Cagdianao	Cabungaan ES	0		
			Del Pilar ES	0		
		Claver	Cabugo ES	0		
			Daywan ES	0		
			Ladgaron ES	0		
			Taganito ES	0		
			Sapa PS	0		
			Tayanod PS	0		
			Dinagat	Magsaysay ES	0	
		New Mabuhay ES	0			
		Mainit	Magpayang ES	0		
			Nafin-Ao ES	0		
			Quezon ES	0		
			San Francisco ES	0		
		Bacuag	Campo ES	0		
		Gigaquit	Poniente ES	0		
			San Isidro ES	0		
		Dapa	Denms ES	0		
			Sta. Felomena PS	0		
General Luna	Consuelo ES	0				
Pilar	Roxas ES	0				
Socorro	Nueva Estrella ES	0				
Tubod/Alegria	Alipao ES	0				
X	AGUSAN DEL NORTE	Buenavista Norte	Manapa II ES	0		B
			Matabad ES	0		B
		Carmen	Cahayagan ES	0	0	
			Cervantina ES	0		B
		Cabadbaran North	Tolosa ES	0	0	
			Del Pilar ES	0		A
			Comagascar ES	0		A
		Cabadbaran South	Agay ES	0		A
			La Union ES	0		A
		Magallanes	Buhang ES	0	0	
		Nasipit	Talisay ES	0		B
			Punta ES	0		B
		Tubay	Sta. Ana ES	0		B

Region	Province	Municipality	School	Status		Remarks
				Requested	Confirmed Selected	
X	AGUSAN DEL NORTE	Nasipit	Amontlay ES		0	
		Butuan City	Bit-os ES		0	
			Dulag ES		0	
		Las Nieves	Lingayao ES		0	
			Mat-I ES		0	
		Tubay	La Pratemida ES		0	
		Cabadbaran	Caasinan ES		0	
			Calbunan ES		0	
Sanghan ES			0			
Carmen	Manollgao ES		0			
	Tagcatong ES		0			
R.T. Romualdez	Tagbongabong ES		0			
X	AGUSAN DEL SUR	Bayugan Central	Calaitan CS	0		
			Salvacion ES	0		
			Sta. Irene ES	0		
		Bunawan	Libertad ES	0		
			Brookside ES	0		
		Sibagat	Afga ES	0		
			Ilihan ES	0		
			Mahayahay ES	0		
			Tabontabon ES	0		
X	MISAMIS ORIENTAL	Medina	Maanas ES	0		B
		Salay	Inobulan ES	0		B
			Looc ES	0		B
		Talisayan	Babanlagan ES	0		B
			Sta. Ines ES	0		B
		Alubujid	Lourdes ES	0		B
		Claveria	Mai-I ES	0		B
		El Salvadaor	Andros ES	0		B
			Molugan ES	0		B
		Initao	Gimampang ES	0		B
			Mapulog ES	0		B
			Maputi ES	0		B
Kinoguitan	Esperanza ES	0		B		
Libertad	Matangad ES	0		B		
Manticao	Cabalantian ES	0		B		

Region	Province	Municipality	School	Status		Remarks
				Requested	Confirmed Selected	
X	MISAMIS ORIENTAL	Manticao	Tuod ES	0		B
		Gitagum	Matangad ES		0	
		Lagonglong	Taboc ES		0	
		Ballngasag	Calacala ES		0	
			Rosario ES		0	
		Jasaan	Kimaya ES		0	
		Initao	Kamelon ES		0	
		Balingoan	Magtangale ES		0	
		Magsaysay	Consuelo ES		0	
		Claveria	Hinaplanan ES		0	
			Rizal ES		0	
		Tagaloan	Rosario PS		0	
		Gingog City	Bal-ason ES		0	
			Minsapinit ES		0	
			Pangasihian ES		0	
Naawan	Tagbalogo ES		0			
Libertad	Tangcub ES		0			
Alubijid	Alubijid ES		0			
Laguindingan	Mauswagan ES		0			
X	MISAMIS OCCIDENTAL	Aloran	Pelong ES	0		
		Baliangao	Lusol ES	0		
		Bonifacio	Bagumbang ES	0		
		Calamba	Southwestern Pob.	0		
		Clarin North	Mialen ES	0		
		Clarin South	Antero Uy ES	0		
		Jimenez	Tabod ES	0		
		Lopez Jaena	Sibugon ES	0		
		Panaon	Sumasap ES	0		
		Sinacaban	Sinonoc ES	0		
		Plaridel	Looc ES	0		

Region	Province	Municipality	School	Status		Remarks
				Requested	Confirmed Selected	
X	MISAMIS OCCIDENTAL	Tudela	Lalud ES	0		
		Sapang Dalaga/ Concepcion	Blitbut ES	0		
X	CAMIGUIN	Mambajo	Pamdán ES	0		B
			Yumbing ES	0		B
		Sagay/Guinsiliban	Alandlán ES	0		B
			Manuyog ES	0		B
		Cataman	Bonbon ES	0		B
		Mahinog	Benoni ES	0	0	
			Hubangon ES	0		B
			Magting ES	0		B
		Mambajao	Balbagon ES		0	
			Magting ES		0	
		Cataman	Lawigan ES		0	
			Compol ES		0	
			Tangaro ES		0	
		Sagay	Alangilan ES		0	
Bugang ES			0			
Bacnit ES			0			
Guinsiliban	Maac ES		0			
X	BUKIDNON	Impasug-ong	Irnpalutad ES	0		
			Kalabugas ES	0		
		Kalilangan	Lampahusar ES	0		
			Macaopao ES	0		
		Kibawe	Natulongan ES	0		
		Kitaotao	Kitubo ES	0		
			South Dalurong ES	0		
		Lantapan	Alanib ES	0		
			Balila ES	0		
		Malaybalay II	Linabo ES	0		
			Managok ES	0		
Malitbog	San Luis ES	0				
Maramas	Dagumbaan ES	0				
Manolo Fortich	Alae ES	0				
Quezon II	Punitan ES	0				

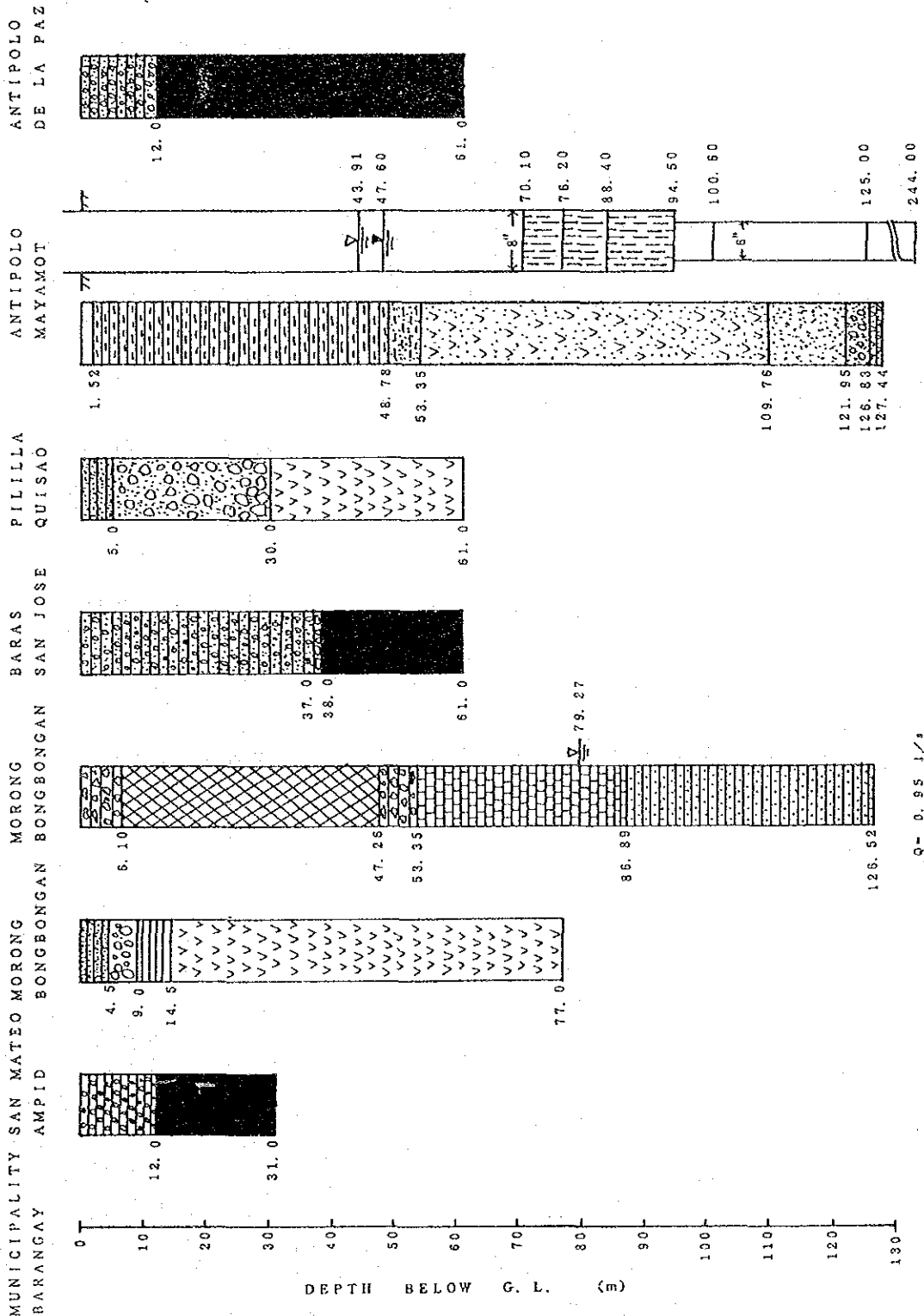
Region	Province	Municipality	School	Status		Remarks
				Requested	Confirmed Selected	
X	BUKIDNON	Quezon I	San Jose ES	0		
		San Fernando	Mabuhay ES	0		
		Talakag	Luboron PS	0		
			Lingating ES	0		

9. WELL LOGS FOR PROPOSED PROJECT SITES

RIZAL PROVINCE WELL LOGS

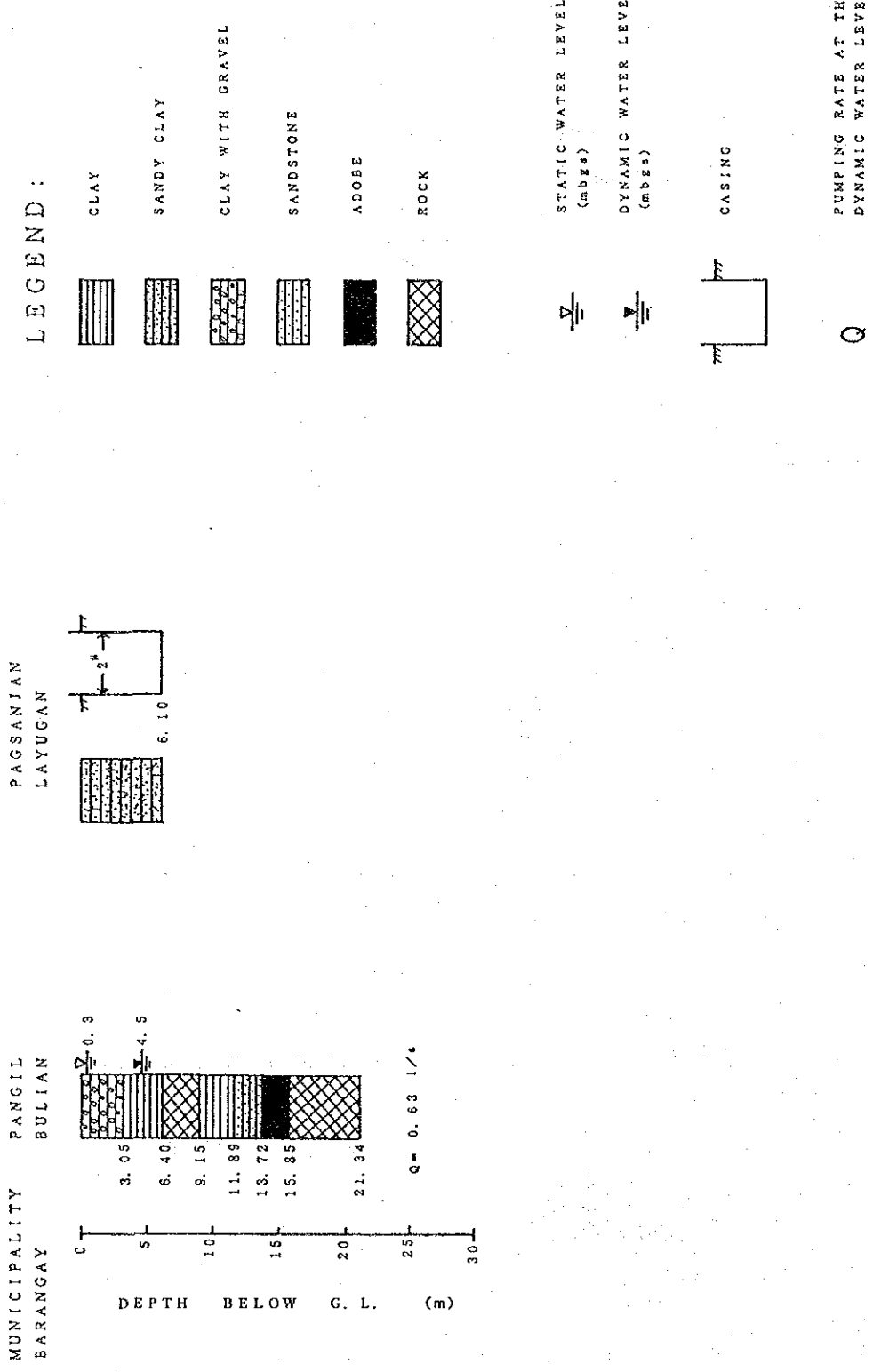
LEGEND:

- TOP SOIL
- CLAY
- SILTY CLAY
- CLAY WITH SAND
- CLAY WITH SAND & GRAVEL
- CLAY WITH GRAVEL
- CLAY WITH ROCK/STONE
- SAND-STONE SAND
- SILTY SAND
- TUFFACEOUS SAND
- METAVOLCANIC SAND
- SAND WITH GRAVEL
- BOULDER
- BOULDER WITH SAND
- BOULDER WITH GRAVEL
- ADOBE
- LIMESTONE
- BASALT
- SOLID ROCK
- STATIC WATER LEVEL (mbs)
- DYNAMIC WATER LEVEL (mbs)
- SCREEN
- CASING
- PUMPING RATE AT THE DYNAMIC WATER LEVEL



LAGUNA PROVINCE

WELL LOGS

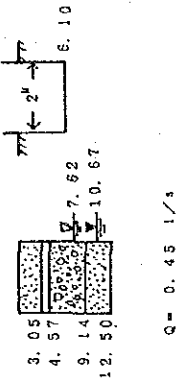
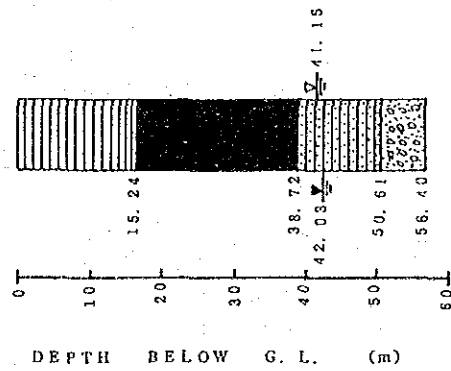


QUEZON PROVINCE WELL LOGS







MUNICIPALITY CANDELARIA
BARANGAY MAYABOBO

MAUBAN
SANTOL

INFANTA
AGOS AGOS



LEGEND:

-  CLAY
-  SANDY CLAY
-  SAND
-  SANDSTONE
-  SAND WITH GRAVEL
-  ADOBE

STATIC WATER LEVEL
(m b g l)

DYNAMIC WATER LEVEL
(m b g l)

CASING

PUMPING RATE AT THE
DYNAMIC WATER LEVEL

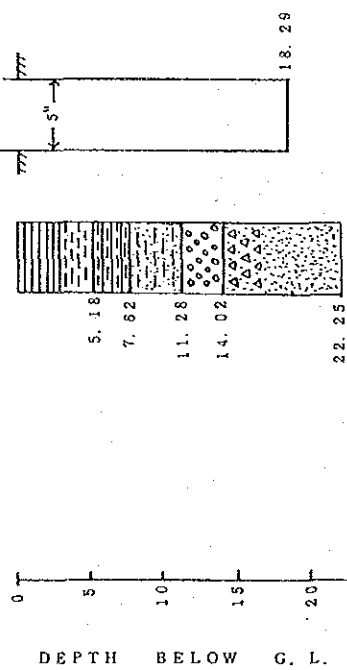


CAMARINES SUR PROVINCE

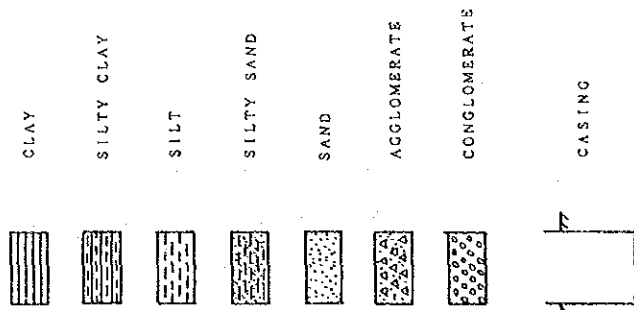
WELL LOG

MUNICIPALITY
BARANGAY

PAMPLONA
SAN GABRIEL



LEGEND:

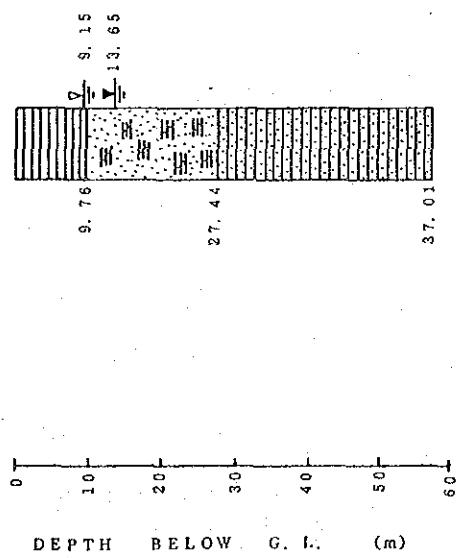


SORSOGON PROVINCE

WELL LOG

MUNICIPALITY
BARANGAY

BULAN
GATE



LEGEND:



CLAY



SAND WITH LIMESTONE



SANDSTONE



STATIC WATER LEVEL
(mbs)



DYNAMIC WATER LEVEL
(mbs)

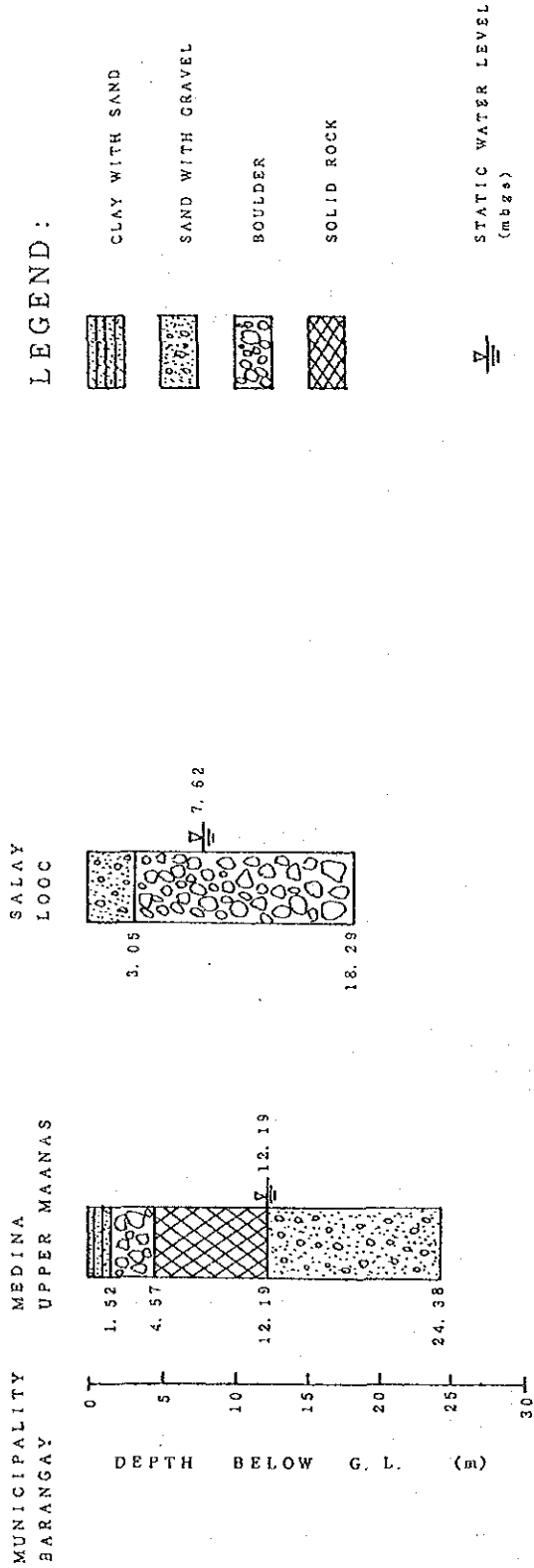


PUMPING RATE AT THE
DYNAMIC WATER LEVEL

Q = 0.63 l/s

MISAMIS ORIENTAL PROVINCE

WELL LOGS

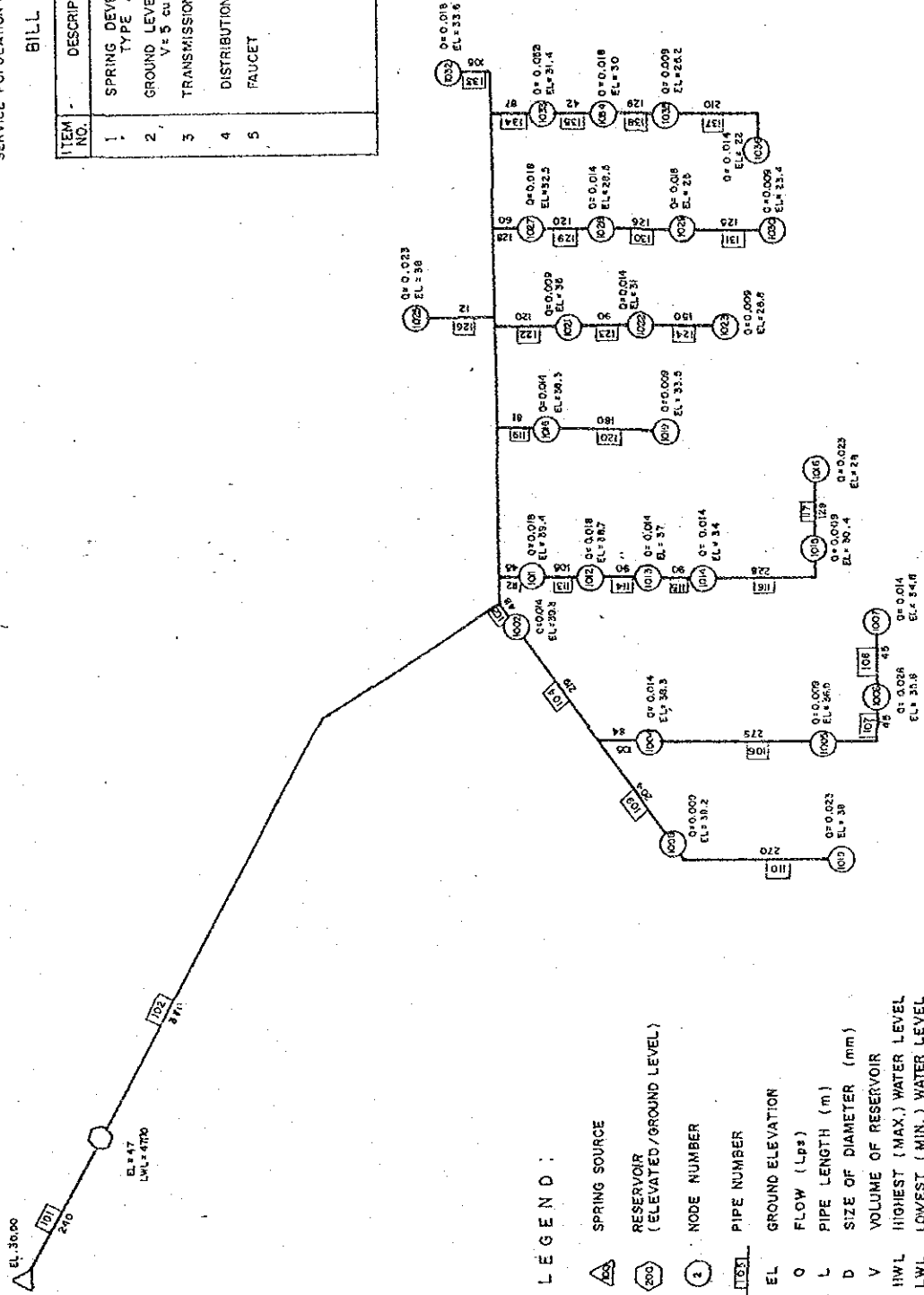


10. STANDARD DESIGN OF WATER SUPPLY FACILITIES

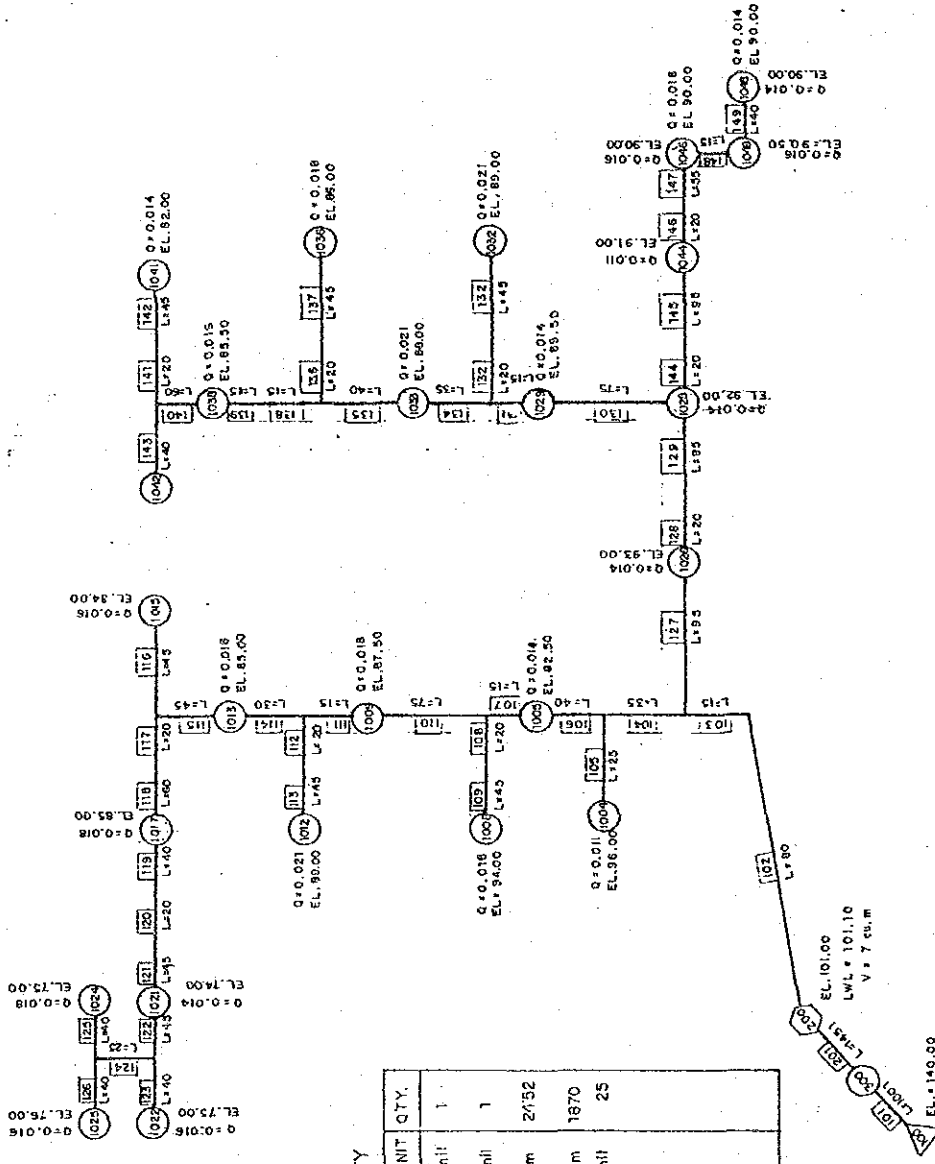
DESIGN CONDITIONS:
 WATER SOURCE : SPRING
 SERVICE POPULATION = 500-1000

BILL OF QUANTITY

ITEM NO.	DESCRIPTION	UNIT	QTY.
1	SPRING DEVELOPMENT TYPE A	unit	1
2	GROUND LEVEL RESERVOIR V = 5 cum.	unit	1
3	TRANSMISSION LINE	m	240
4	DISTRIBUTION LINE	m	5364
5	FAUCET	unit	28



TYPICAL SCHEMATIC DIAGRAM FOR LEVEL II SYSTEM



DESIGN CONDITIONS:
 WATER SOURCE : SPRING
 SERVICE POPULATION = 1000 + 1500

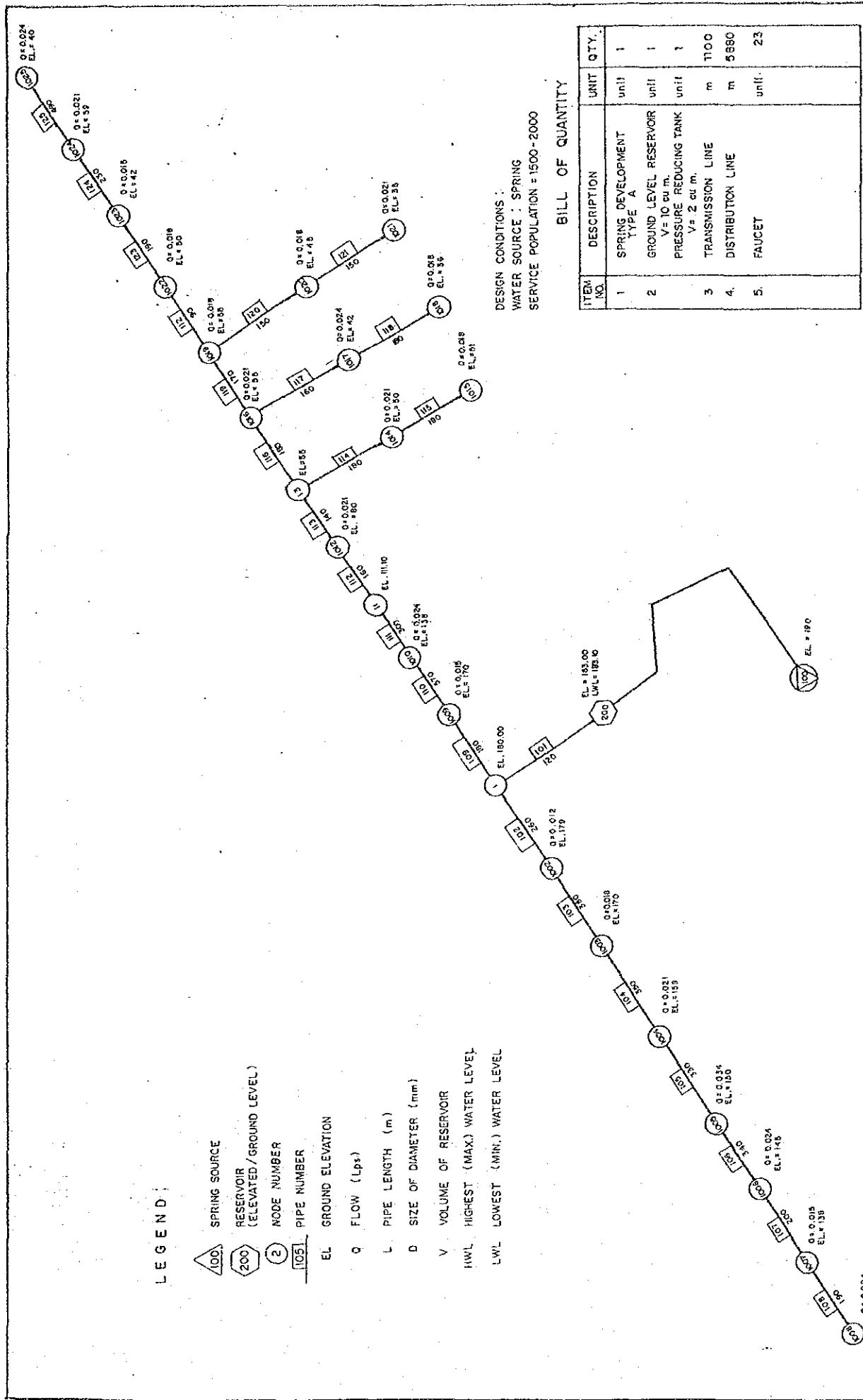
BILL OF QUANTITY

ITEM NO.	DESCRIPTION	UNIT	QTY.
1	SPRING DEVELOPMENT TYPE A	unit	1
2	GROUND LEVEL RESERVOIR V = 7 cu.m.	unit	1
3	TRANSMISSION LINE	m	2452
4	DISTRIBUTION LINE	m	1870
5	FAUCET	unit	25

LEGEND

SPRING SOURCE
 RESERVOIR (ELEVATED/GROUND LEVEL)
 NODE NUMBER
 PIPE NUMBER
 EL. GROUND ELEVATION
 Q FLOW (Lps)
 L PIPE LENGTH (m)
 D SIZE OF DIAMETER (mm)
 V VOLUME OF RESERVOIR
 HWL HIGHEST (MAXIMUM) WATER LEVEL
 LWL LOWEST (MINIMUM) WATER LEVEL

TYPICAL SCHEMATIC DIAGRAM FOR LEVEL II SYSTEM



LEGEND:

- SPRING SOURCE
- RESERVOIR (ELEVATED / GROUND LEVEL)
- NODE NUMBER
- PIPE NUMBER
- EL GROUND ELEVATION
- Q FLOW (Lps)
- L PIPE LENGTH (m)
- D SIZE OF DIAMETER (mm)
- V VOLUME OF RESERVOIR
- HWL HIGHEST (MAX.) WATER LEVEL
- LWL LOWEST (MIN.) WATER LEVEL

DESIGN CONDITIONS:
 WATER SOURCE : SPRING
 SERVICE POPULATION = 1500-2000

BILL OF QUANTITY

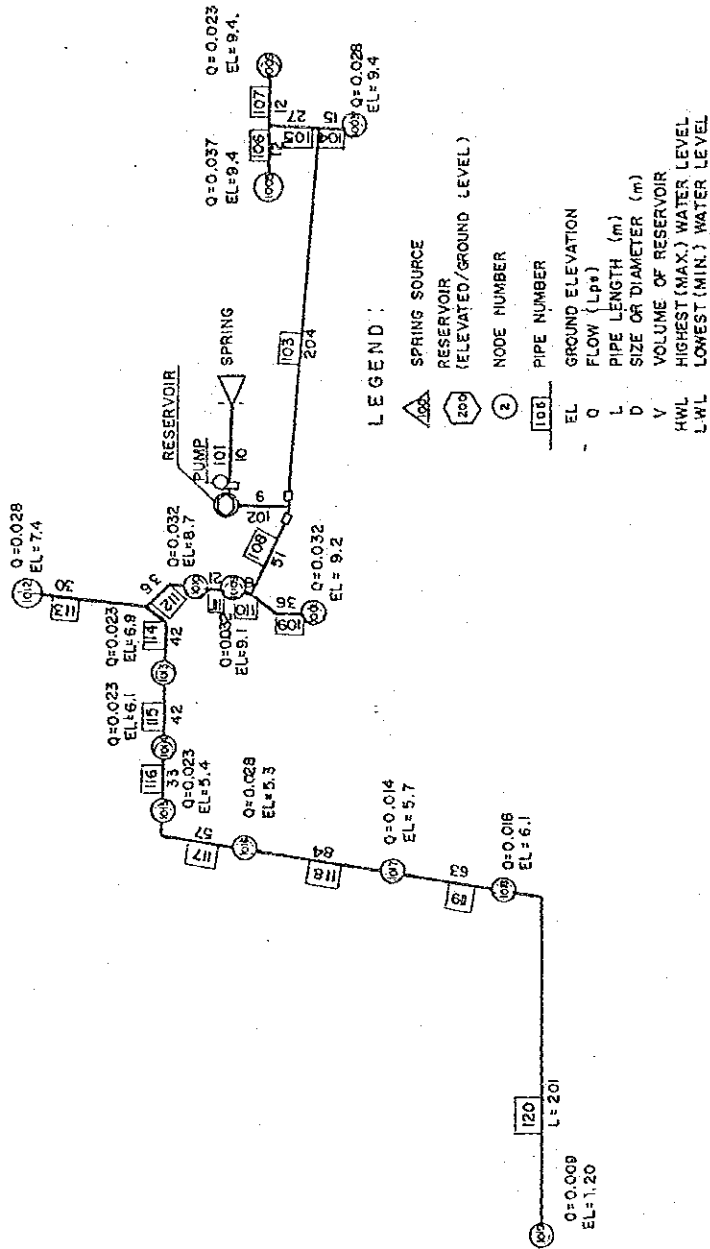
ITEM NO.	DESCRIPTION	UNIT	QTY.
1	SPRING DEVELOPMENT TYPE A	unit	1
2	GROUND LEVEL RESERVOIR V= 10 cu m.	unit	1
3	PRESSURE REDUCING TANK V= 2 cu m.	unit	1
4	TRANSMISSION LINE	m	1100
5	DISTRIBUTION LINE	m	5880
	FAUCET	unit	23

TYPICAL SCHEMATIC DIAGRAM FOR LEVEL II SYSTEM

DESIGN CONDITIONS:
 WATER SOURCE: DEEPRWELL
 SERVICE POPULATION = 500-1000

BILL OF QUANTITY

ITEM NO.	DESCRIPTION	UNIT	QTY.
1	DEEP WELL CONST. CASING Ø150mm, DEPTH=92m	unit	1
2	PUMPING FACILITIES SUBMERSIBLE 1 Hp	unit	1
3	ELEVATED WATER TANK V = 5 cu m.	unit	1
4	TRANSMISSION LINE	m	10
5	DISTRIBUTION LINE	m	991
6	FAUCET	unit	14



LEGEND :

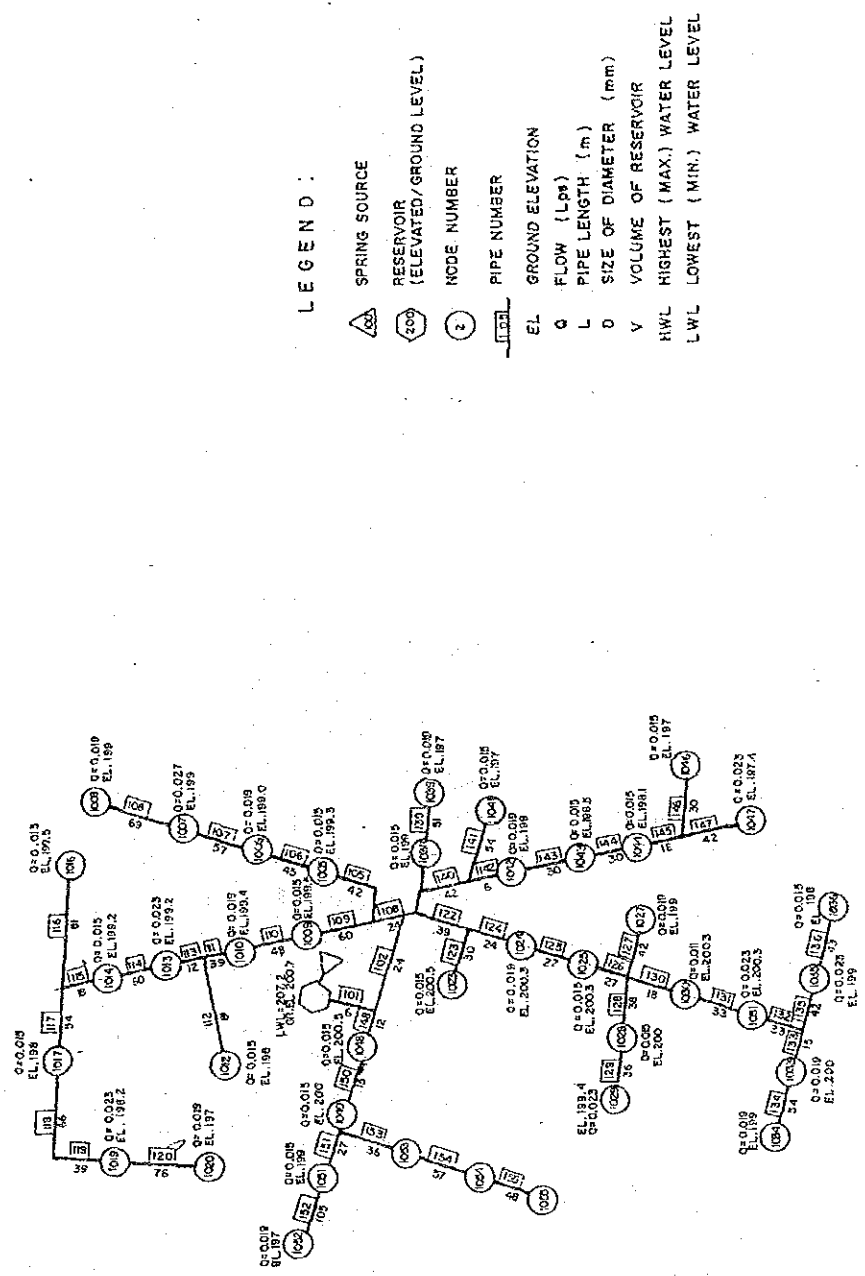
- ▲ SPRING SOURCE
- ◻ RESERVOIR (ELEVATED/GROUND LEVEL)
- ⊙ NODE NUMBER
- ▭ PIPE NUMBER
- EL GROUND ELEVATION
- Q FLOW (Lps)
- L PIPE LENGTH (m)
- D SIZE OR DIAMETER (m)
- V VOLUME OF RESERVOIR
- HWL HIGHEST (MAX.) WATER LEVEL
- LWL LOWEST (MIN.) WATER LEVEL

TYPICAL SCHEMATIC DIAGRAM FOR LEVEL II SYSTEM

DESIGN CONDITIONS:
 WATER SOURCE : DEEP WELL
 SERVICE POPULATION = 1000-1500

BILL OF QUANTITY

ITEM NO	DESCRIPTION	UNIT	QTY.
1	DEEP WELL CONST. CASING Ø150mm, DEPTH=50m	unit	1
2	PUMPING FACILITIES SUBMERSIBLE 2Hp	unit	1
3	ELEVATED WATER TANK V= 15 cu m.	unit	1
4	TRANSMISSION LINE	m	10
5	DISTRIBUTION LINE	m	2148
6	FAUCET	unit	40



LEGEND :

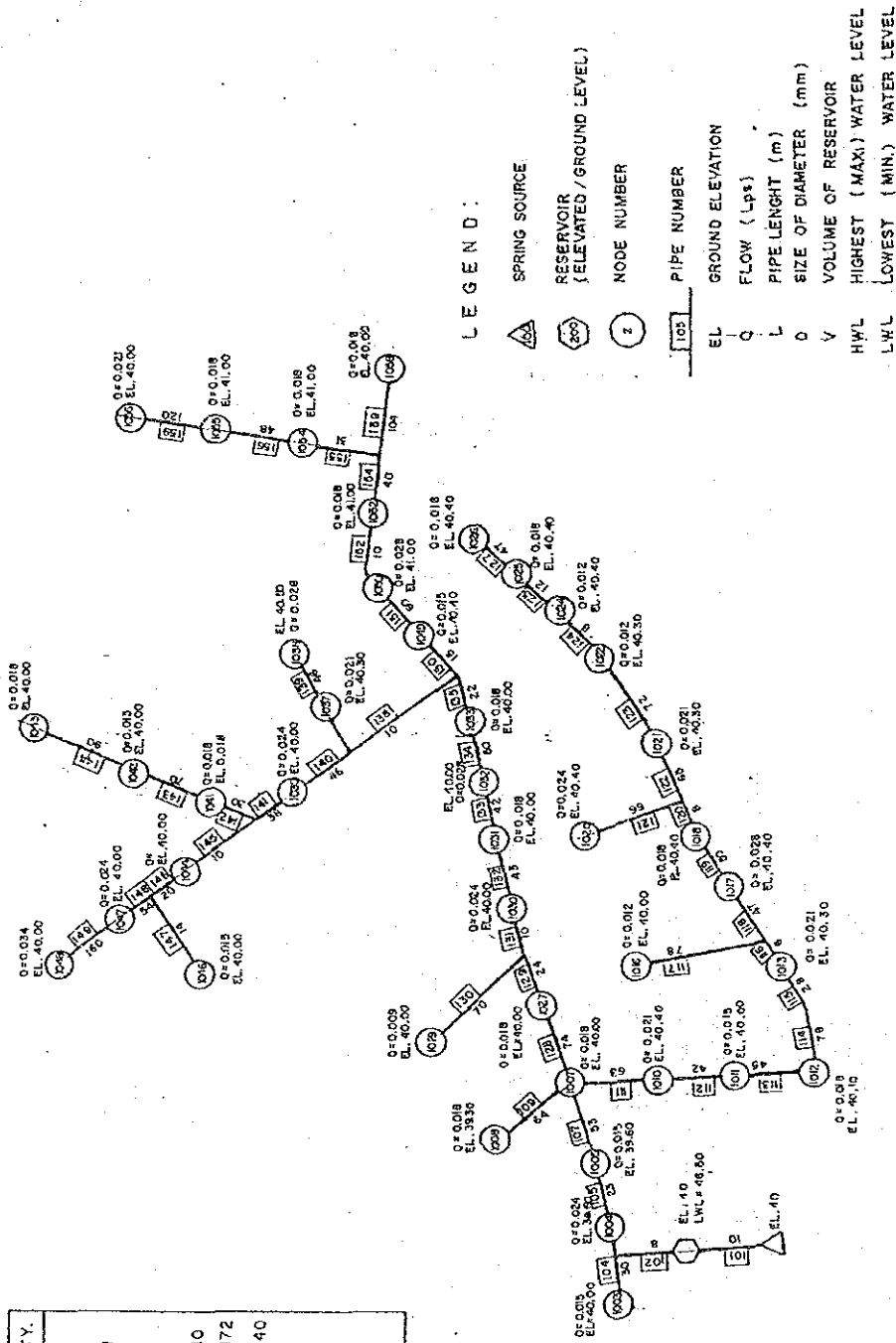
- △ SPRING SOURCE
- RESERVOIR (ELEVATED/GROUND LEVEL)
- ② NODE NUMBER
- PIPE NUMBER
- EL GROUND ELEVATION
- Q FLOW (Lps)
- L PIPE LENGTH (m)
- D SIZE OF DIAMETER (mm)
- V VOLUME OF RESERVOIR
- HWL HIGHEST (MAX.) WATER LEVEL
- LWL LOWEST (MIN.) WATER LEVEL

TYPICAL SCHEMATIC DIAGRAM FOR LEVEL II SYSTEM

DESIGN CONDITIONS :
 WATER SOURCE : DEEP WELL
 SERVICE POPULATION = 1500 - 2000

BILL OF QUANTITY

ITEM NO.	DESCRIPTION	UNIT	QTY.
1	DEEP WELL CONST.	unit	1
2	CASING Ø 150mm, DEPTH=50m	unit	1
3	PUMPING FACILITIES SUBMERSIBLE 2 Hp	unit	1
4	ELEVATED WATER TANK V= 25 cu m.	m	10
5	TRANSMISSION LINE DISTRIBUTION LINE	m	2472
6	FAUCET	unit	40



LEGEND :

- SPRING SOURCE.
- RESERVOIR (ELEVATED / GROUND LEVEL)
- NODE NUMBER
- PIPE NUMBER
- EL GROUND ELEVATION
- Q FLOW (Lps)
- L PIPE LENGTH (m)
- Ø SIZE OF DIAMETER (mm)
- V VOLUME OF RESERVOIR
- HWL HIGHEST (MAX.) WATER LEVEL
- LWL LOWEST (MIN.) WATER LEVEL

TYPICAL SCHEMATIC DIAGRAM FOR LEVEL II SYSTEM

JICA