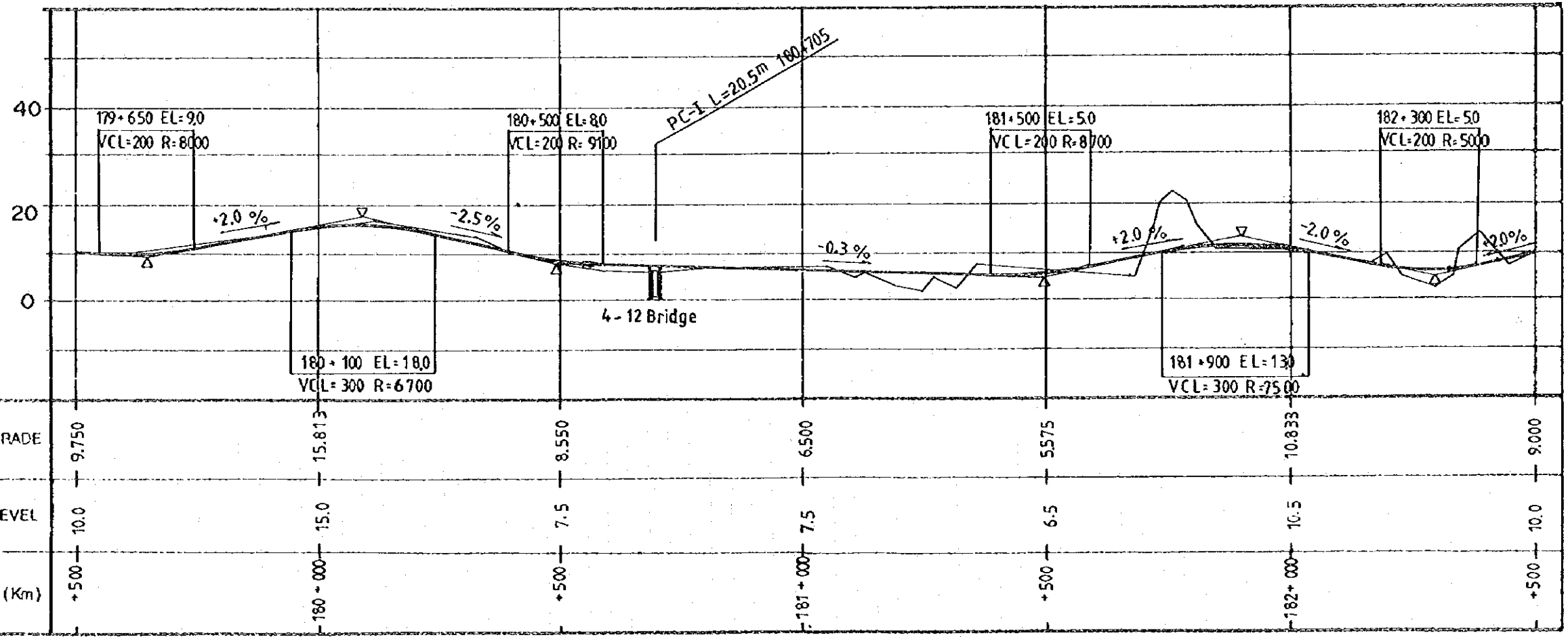
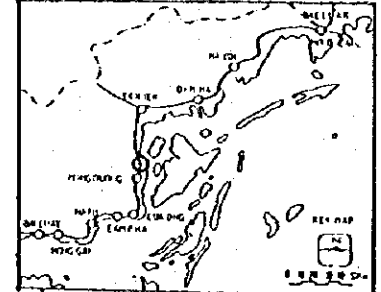
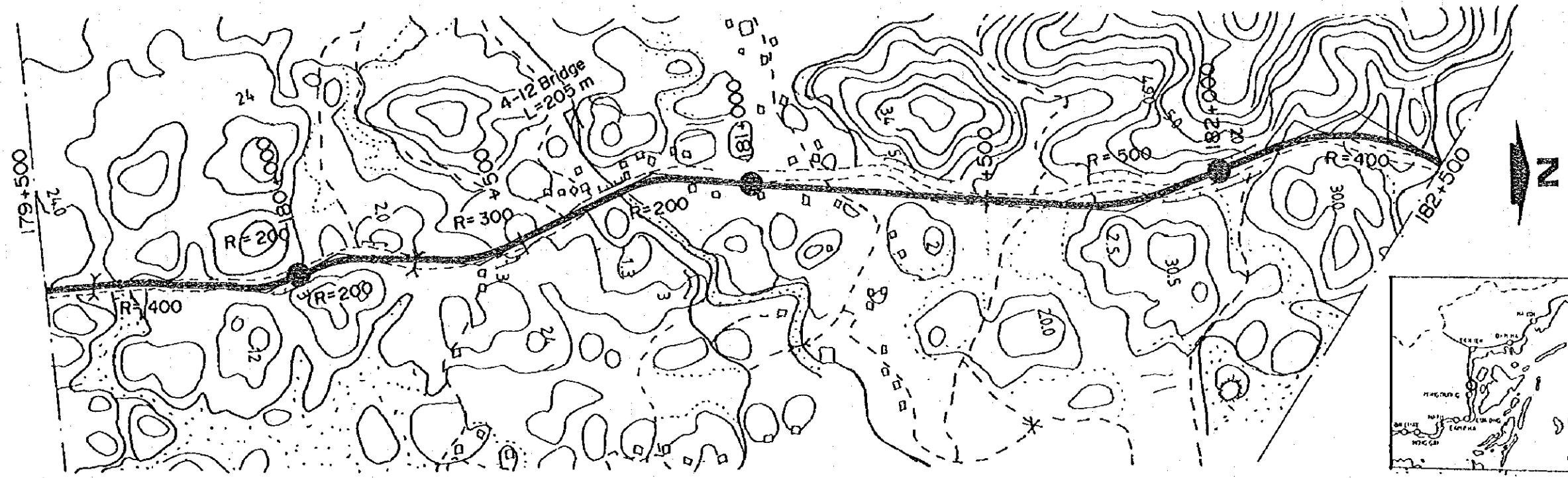


HIGHWAY NO.18 IMPROVEMENT

PLAN AND PROFILE OF CUA ONG - BAC LUAN SECTION (6)
(CUA ONG - TIEN YEN SECTION - 6)

SCALE
HORIZONTAL 1:10000
VERTICAL 1:1000

SHEET NO.
91

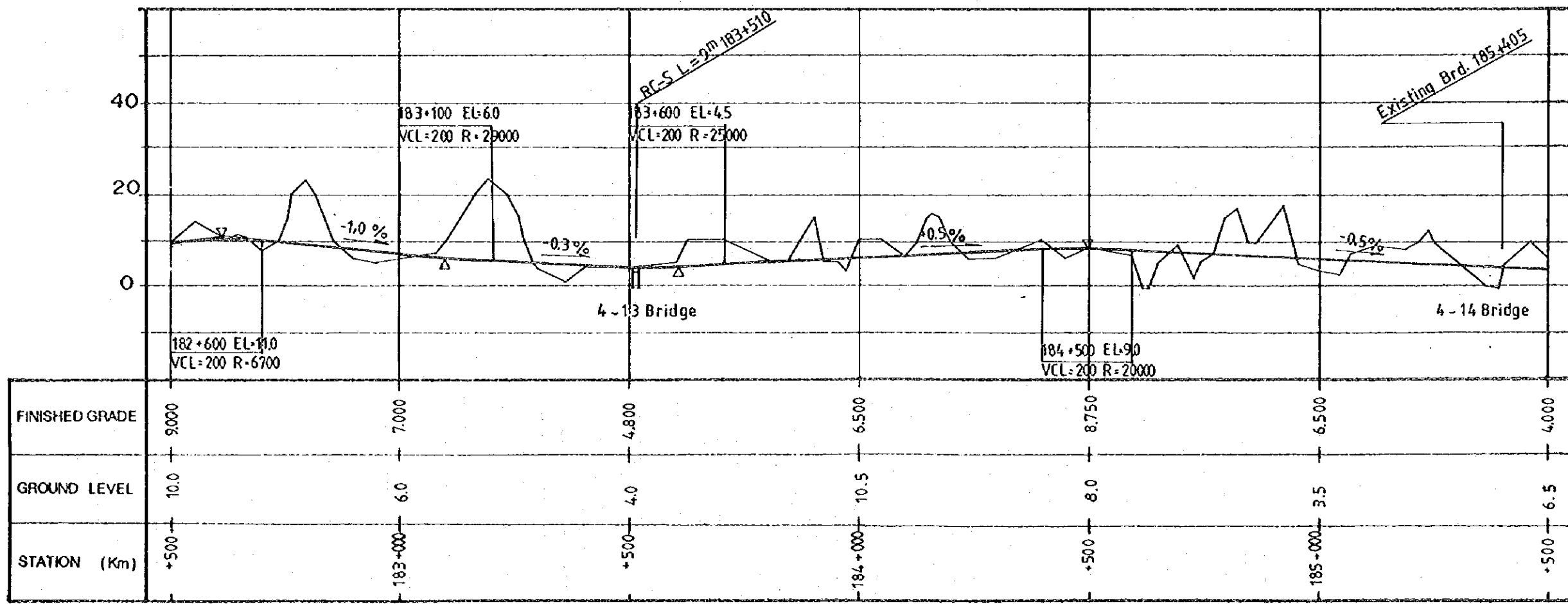
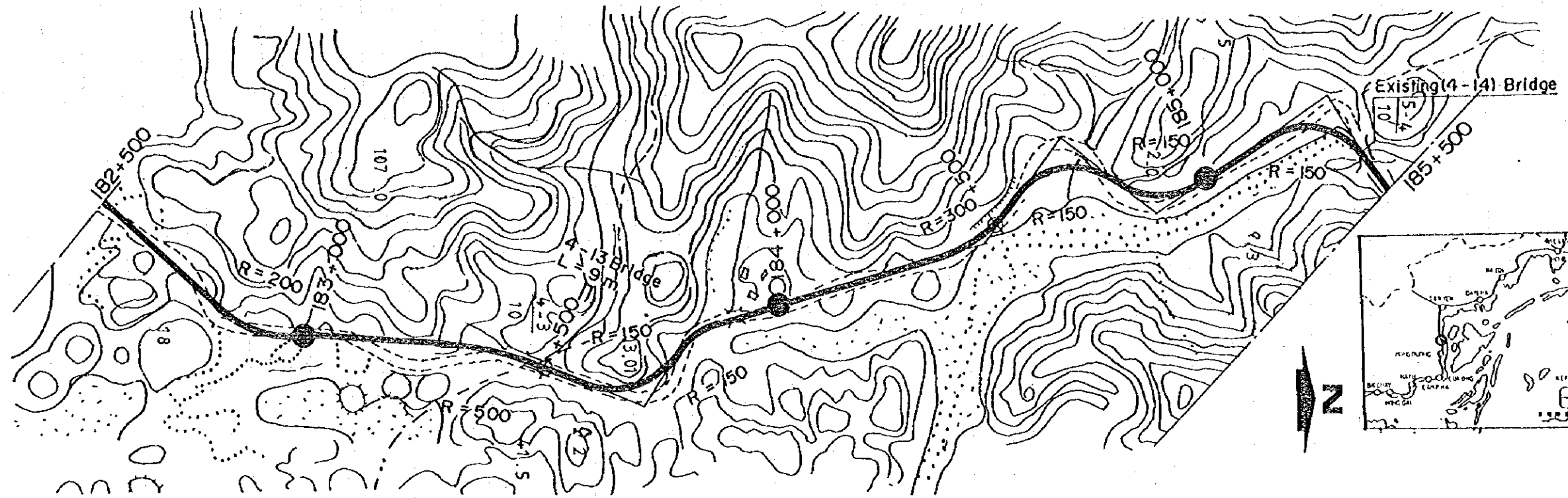


HIGHWAY NO.18 IMPROVEMENT

PLAN AND PROFILE OF CUA ONG - BAC LUAN SECTION (7)
(CUA ONG - TEN YEN SECTION - 7)

SCALE HORIZONTAL 1:1000
VERTICAL 1:1000

SHEET NO. 92

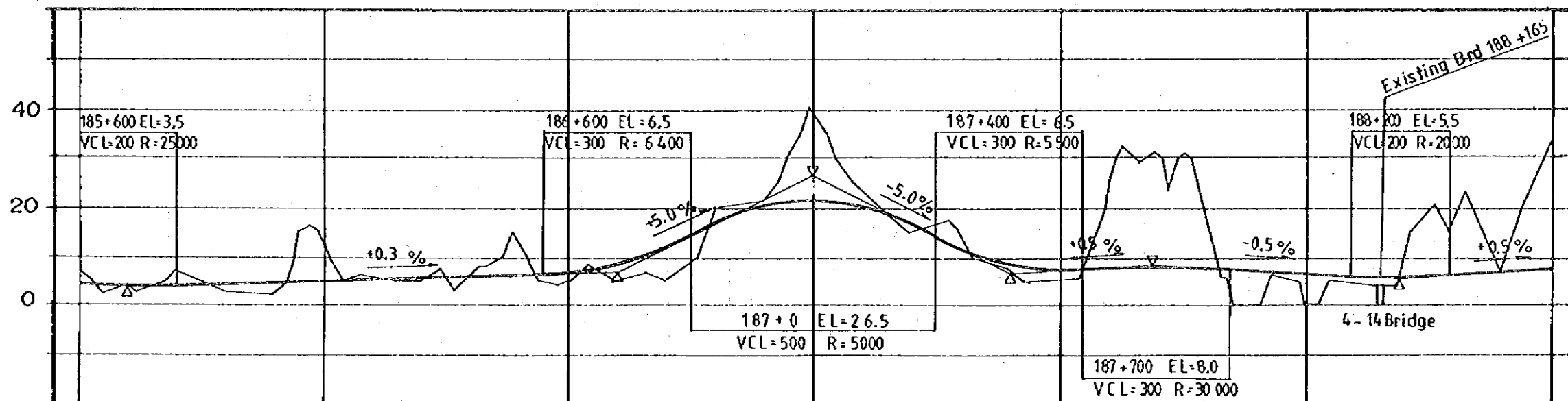
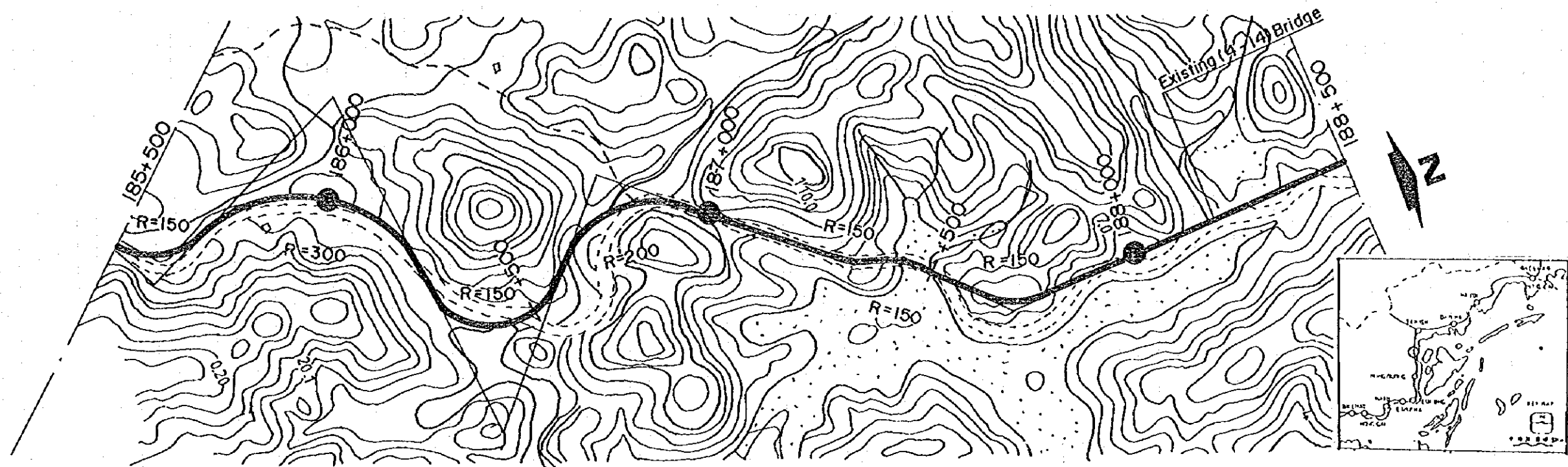


HIGHWAY NO.18 IMPROVEMENT

PLAN AND PROFILE OF CUA ONG - BAC LUAN SECTION (8)
(CUA ONG - TIEN YEN SECTION - 8)

SCALE HORIZONTAL 1:10000
VERTICAL 1:1000

SHEET NO.
93



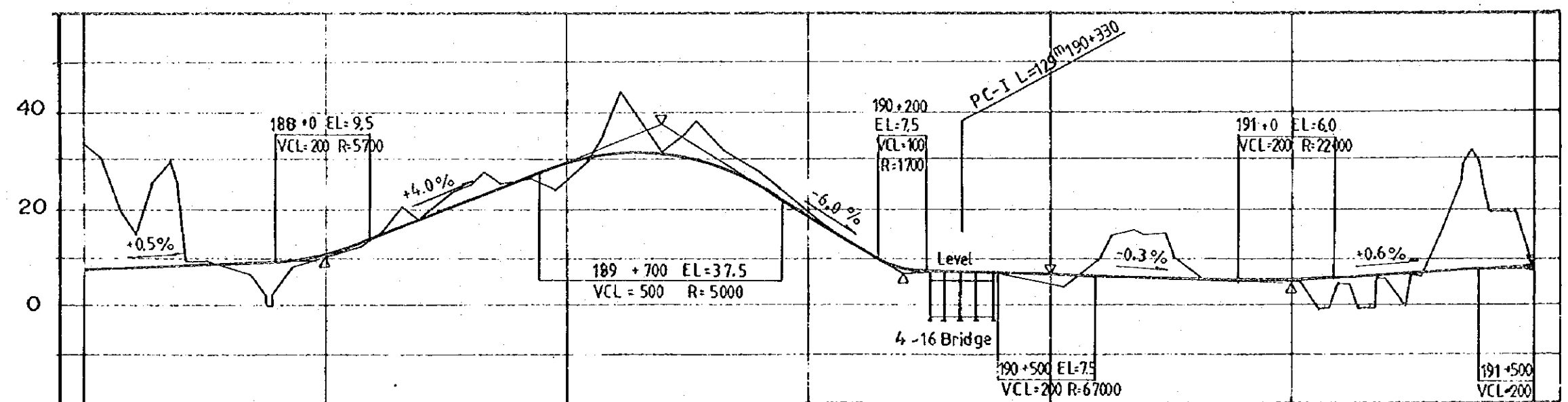
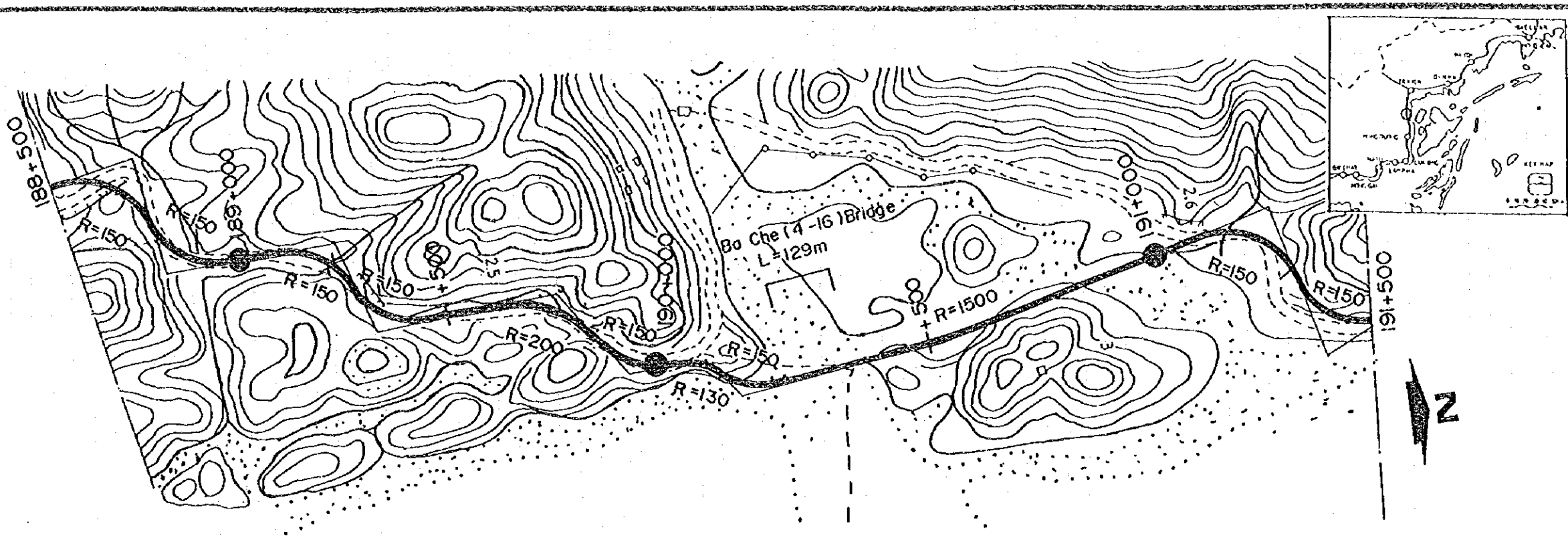
FINISHED GRADE	4.000	4.700	6.396	20.250	7.229	6.500	7.000
GROUND LEVEL	6.5	12.5	5.0	39.7	7.0	0.0	33.0
STATION (Km)	185+500	186+000	186+500	187+000	187+500	188+000	188+500

HIGHWAY NO.18 IMPROVEMENT

PLAN AND PROFILE OF CUA ONG - BAC LUAN SECTION (9)
(CUA ONG - TIEN YEN SECTION - 9)

SCALE HORIZONTAL 1:10000
VERTICAL 1:1000

SHEET NO.
94



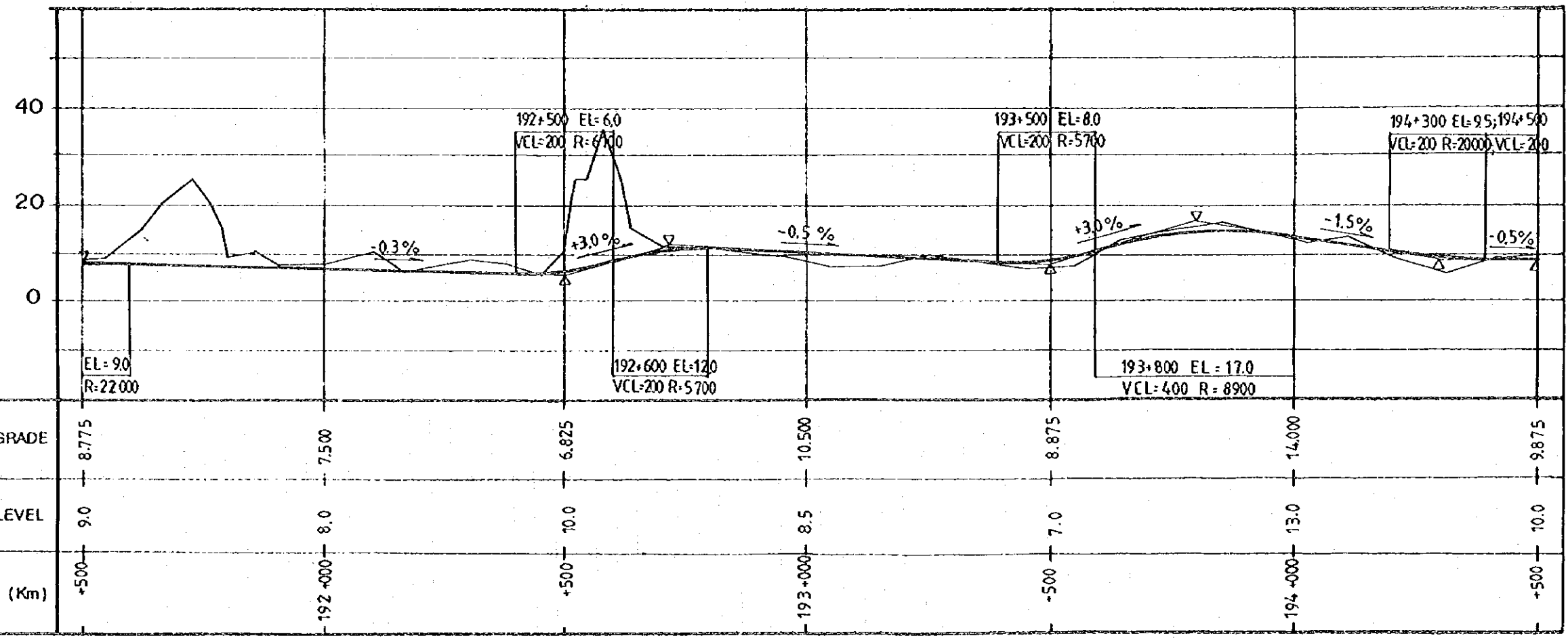
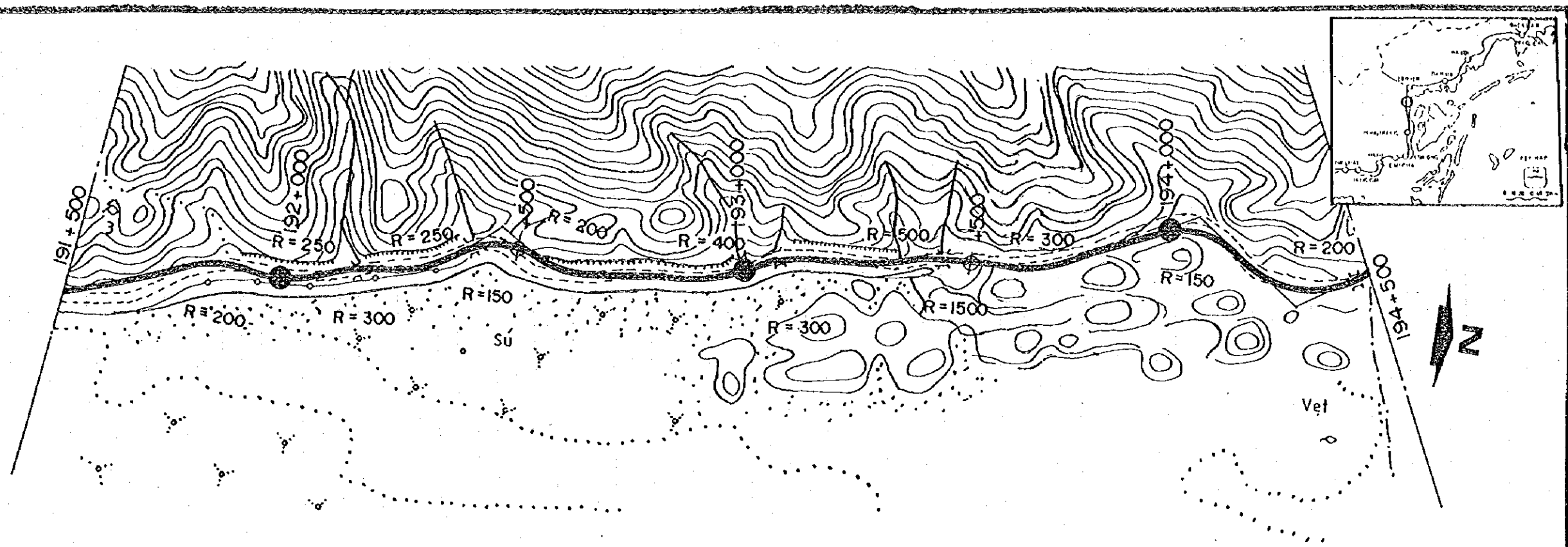
FINISHED GRADE	7.000	10.375	29.250	19.500	7.425	6.225	8.775
GROUND LEVEL	33.0	10.0	25.5	19.7	4.5	5.0	9.0
STATION (Km)	+500	189+000	+500	-190+000	+500	-191+000	+500

HIGHWAY NO.18 IMPROVEMENT

PLAN AND PROFILE OF CUA ONG - BAC LUAN SECTION (10)
(CUA ONG - TIEN YEN SECTION - 10)

SCALE HORIZONTAL 1:10000
VERTICAL 1:1000

SHEET NO.
95

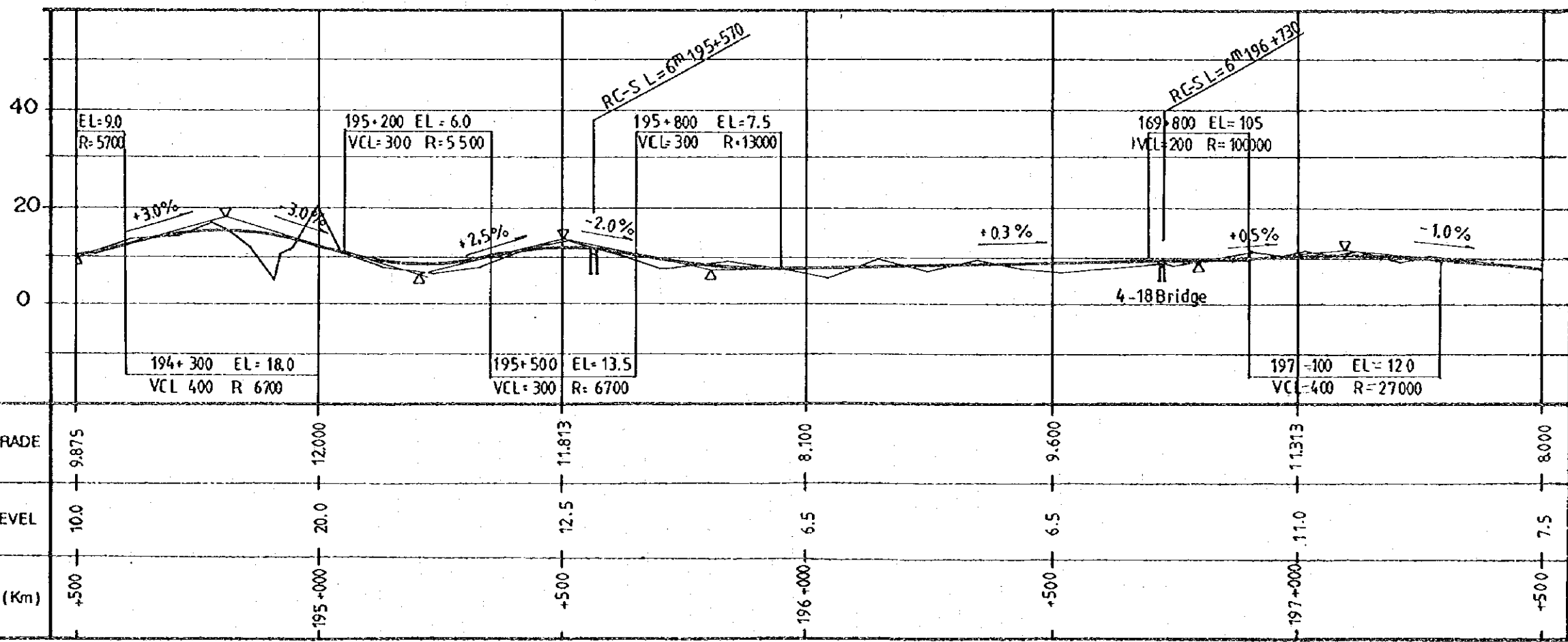
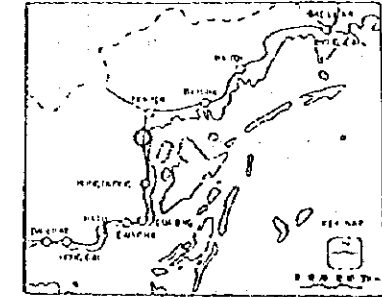
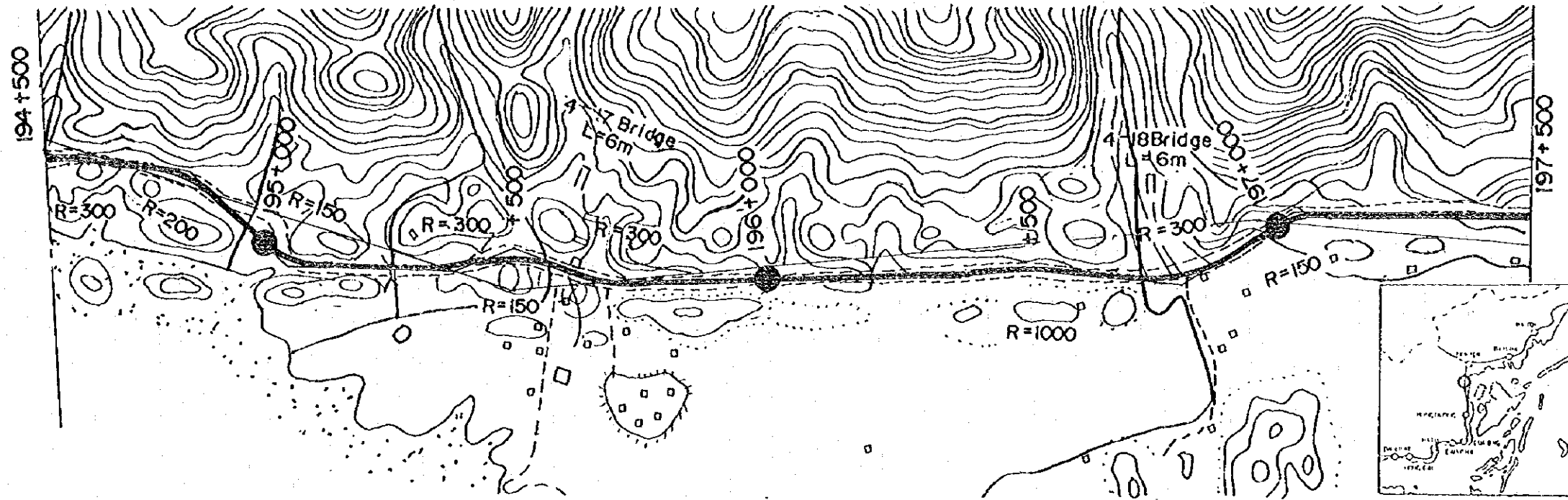


HIGHWAY NO.18 IMPROVEMENT

PLAN AND PROFILE OF CUA ONG - BAC LUAN SECTION (11)
(CUA ONG - TIEN YEN SECTION - II)

SCALE HORIZONTAL 1:10000
VERTICAL 1:1000

SHEET NO.
96



HIGHWAY NO.18 IMPROVEMENT

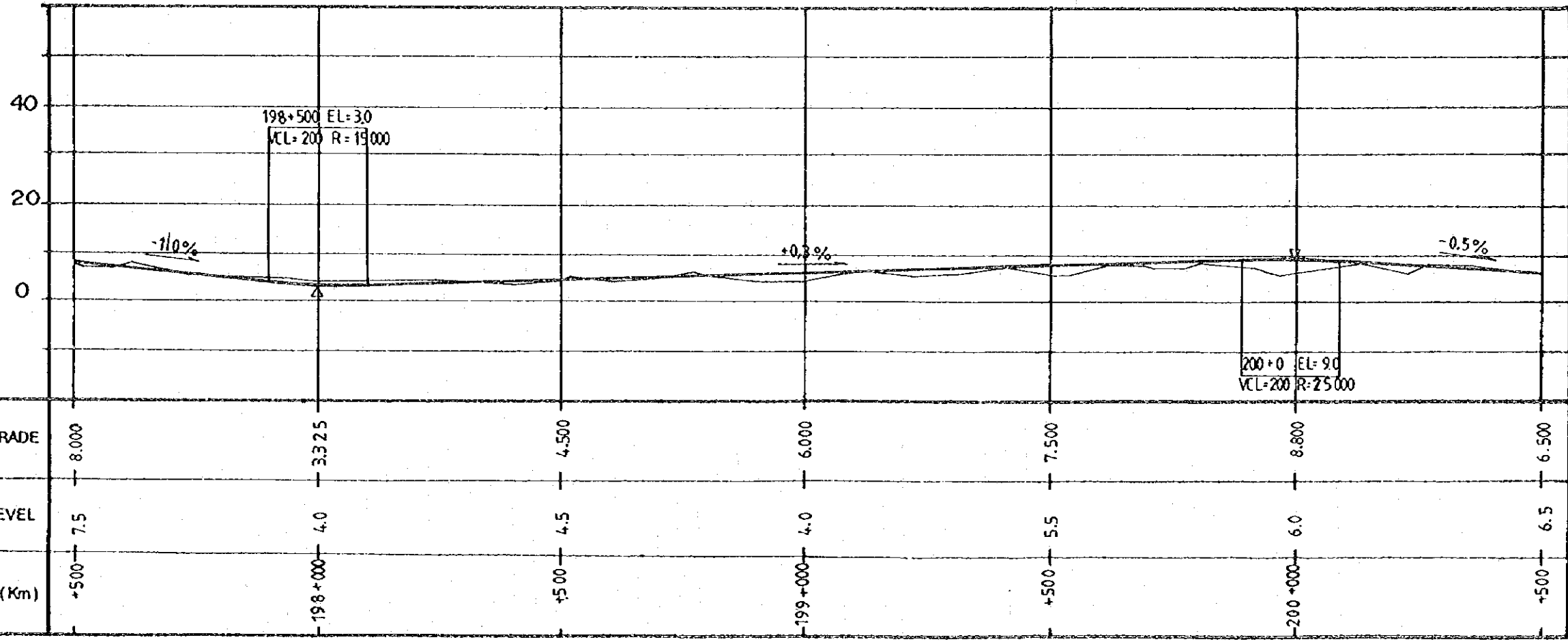
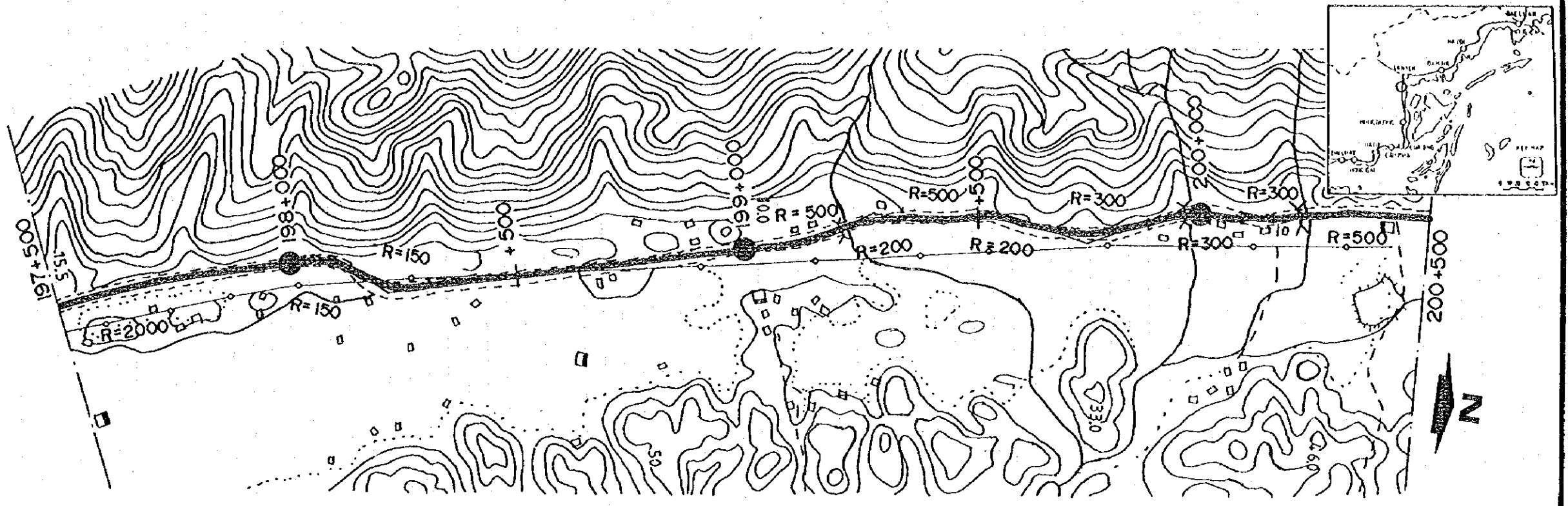
PLAN AND PROFILE OF CUA ONG - BAC LUAN SECTION (12)
(CUA ONG - TIEN YEN SECTION - 12)

SCALE

HORIZONTAL 1:10000
VERTICAL 1:1000

SHEET NO.

97

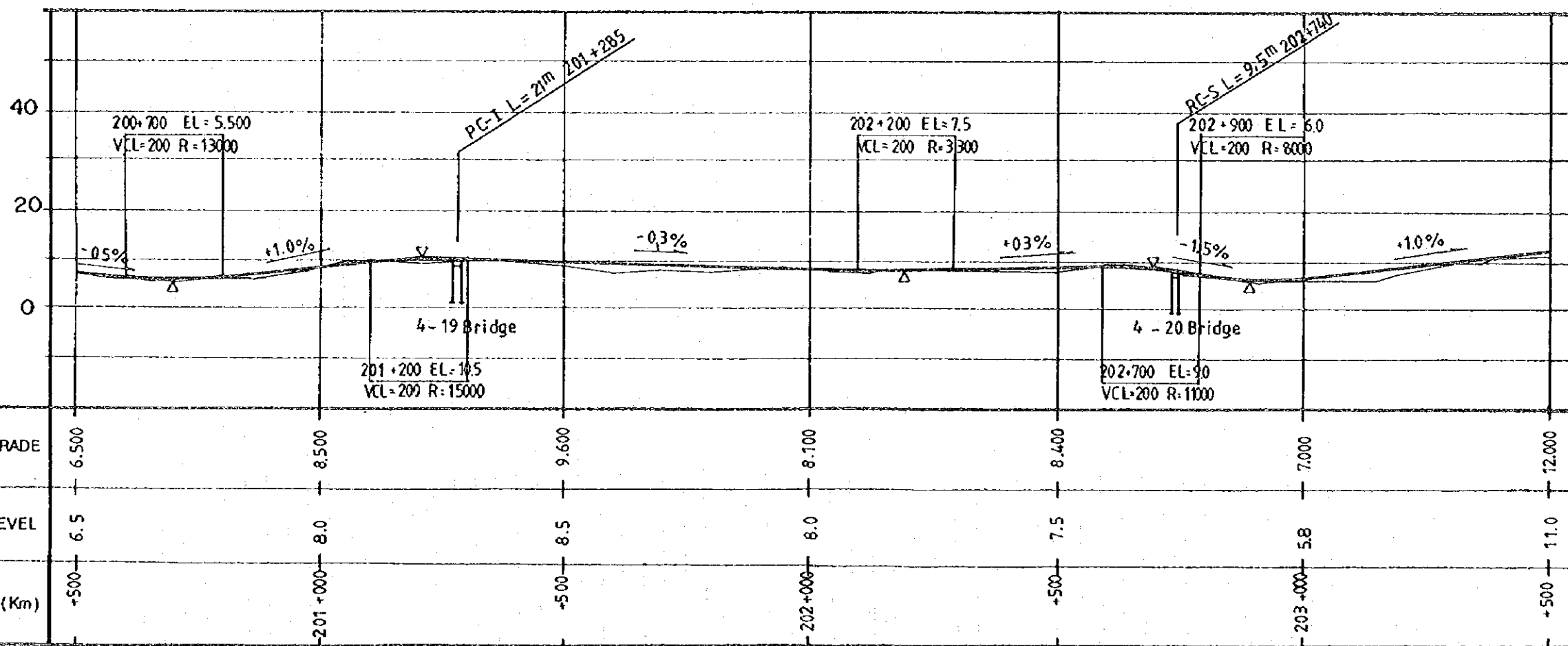
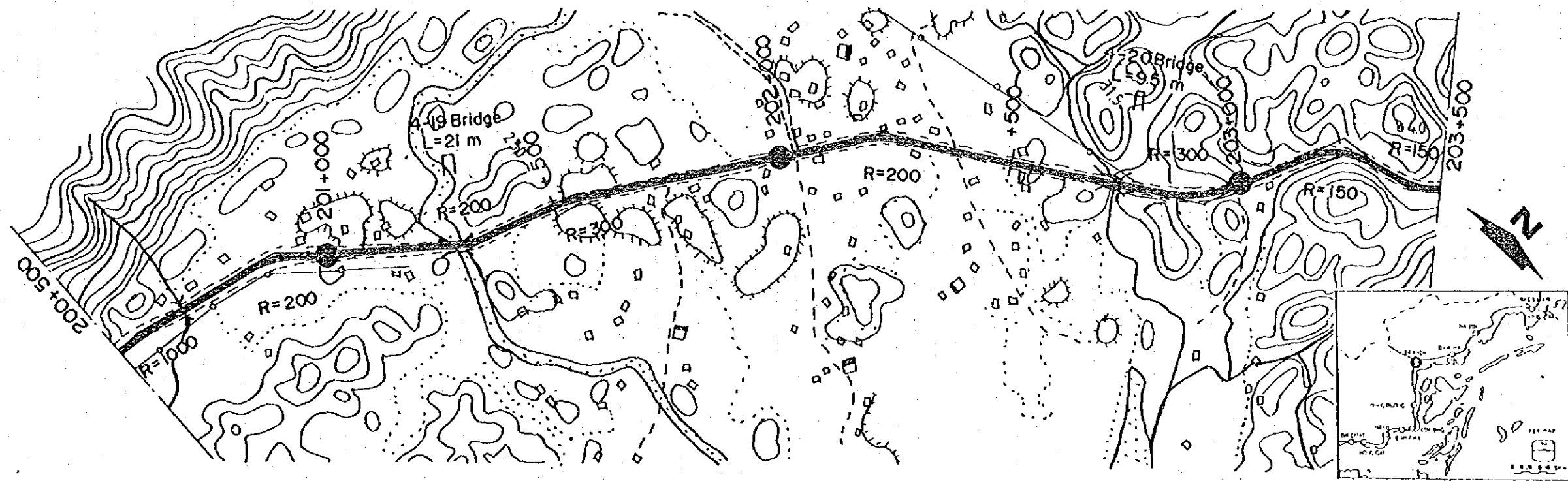


HIGHWAY NO.18 IMPROVEMENT

PLAN AND PROFILE OF CUA ONG - BAC LUAN SECTION (13)
(CUA ONG - TIEN YEN SECTION - 13)

SCALE HORIZONTAL 1:10000
VERTICAL 1:1000

SHEET NO. 98



HIGHWAY NO.18 IMPROVEMENT

PLAN AND PROFILE OF CUA ONG - BAC LUAN SECTION (14)
(CUA ONG - TIEN YEN SECTION - 14)

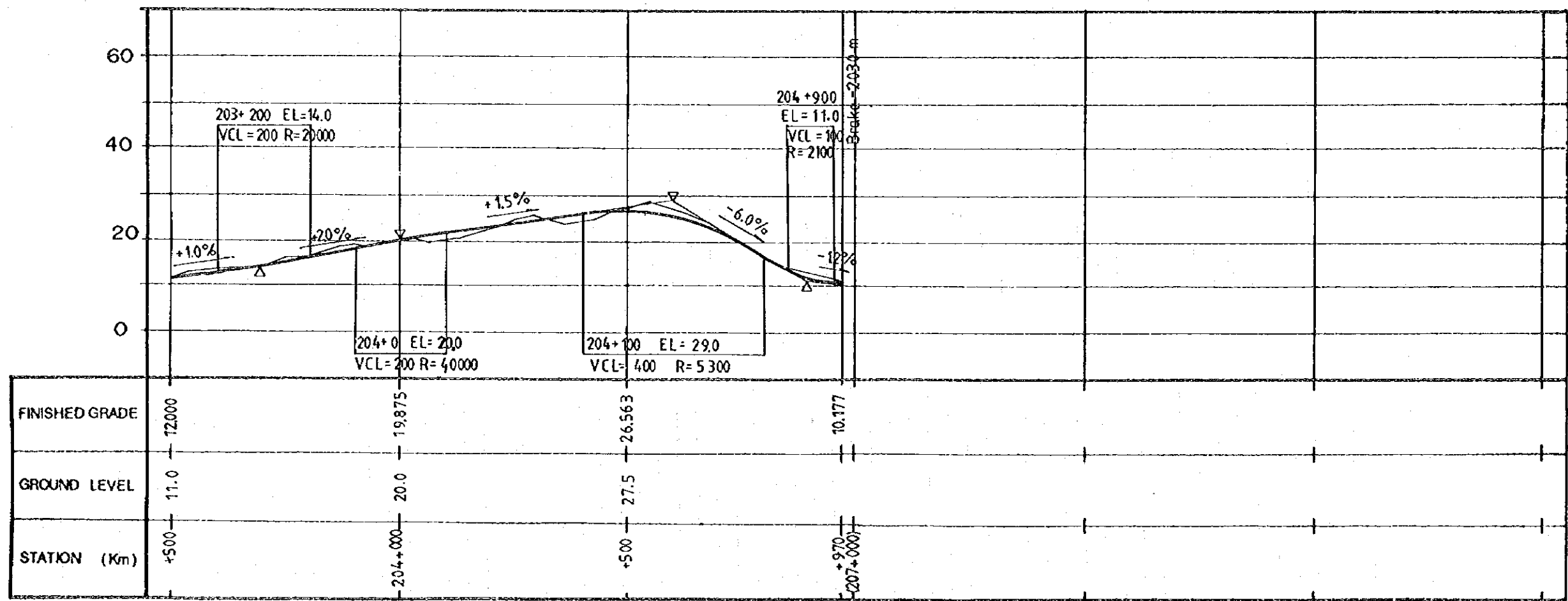
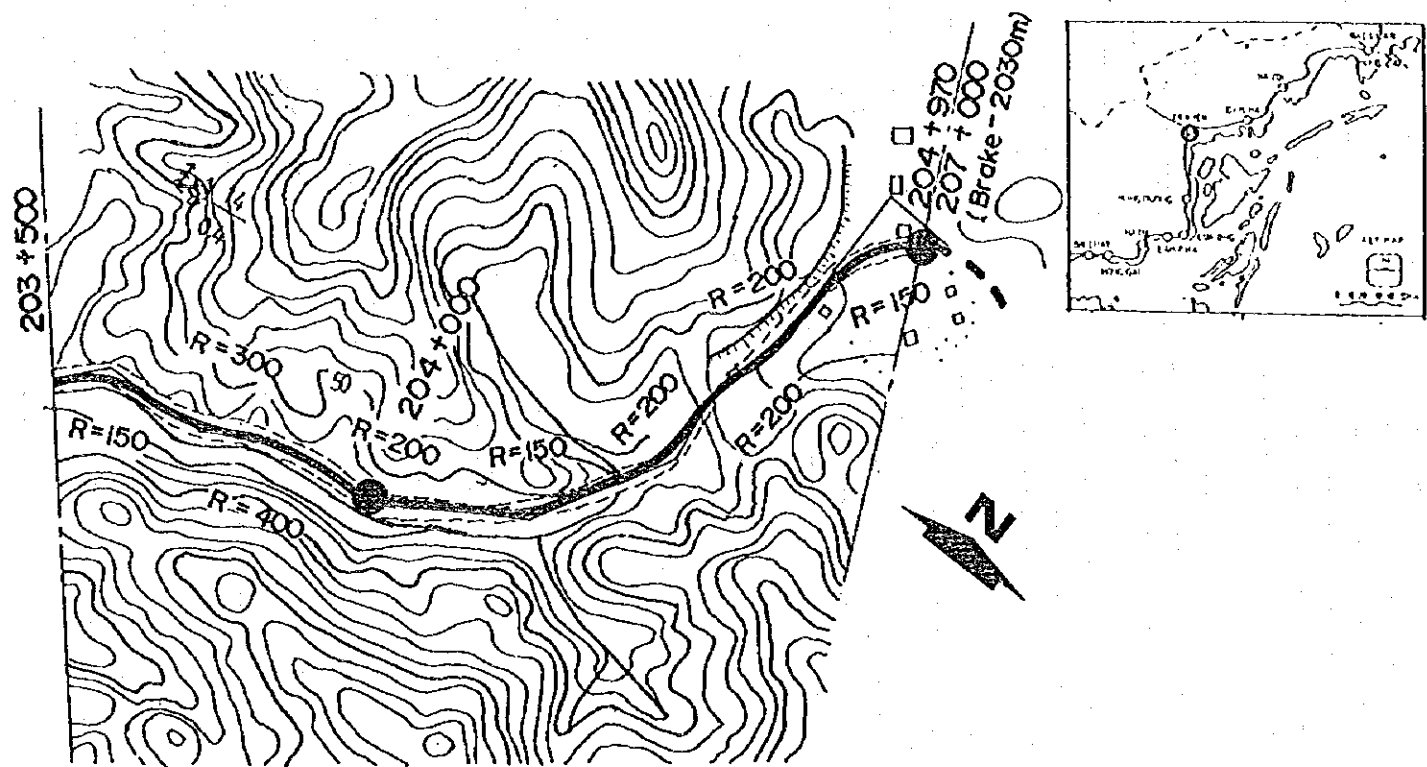
SCALE

HORIZONTAL 1:10000

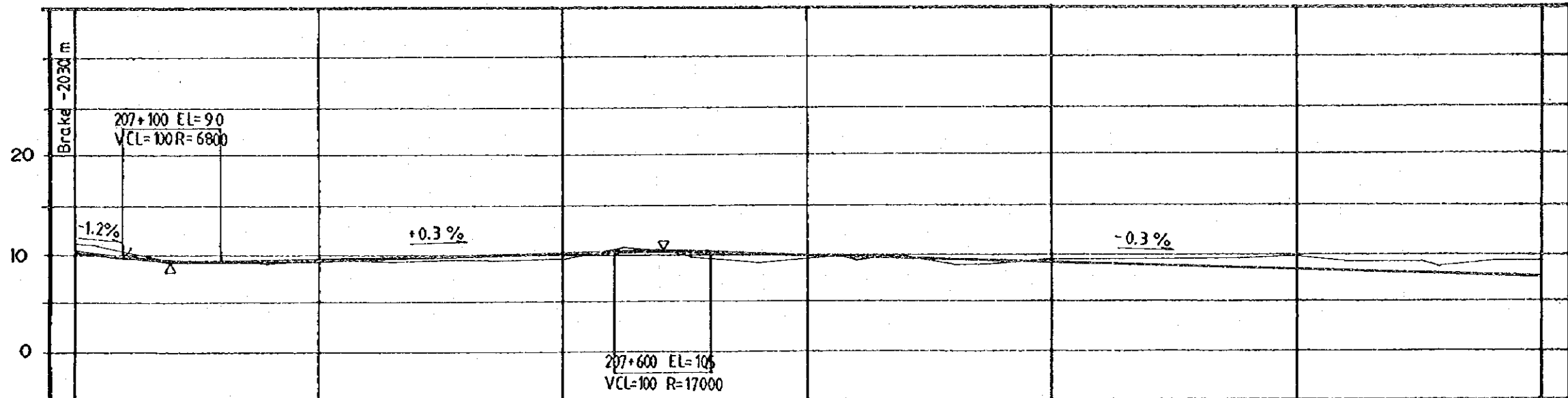
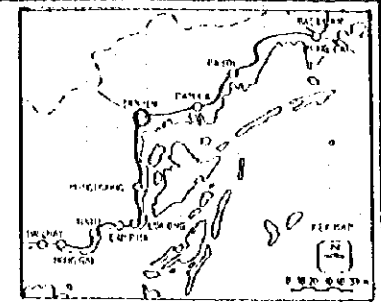
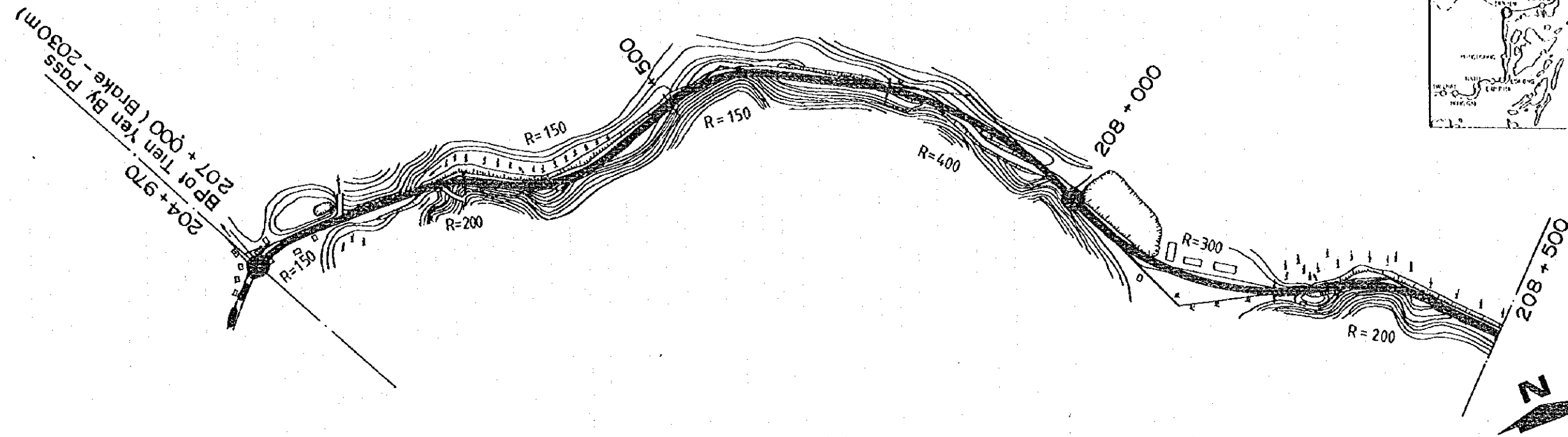
VERTICAL 1:1000

SHEET NO.

99



204+970
B.P. of Tien Yen By Pass (2030m)



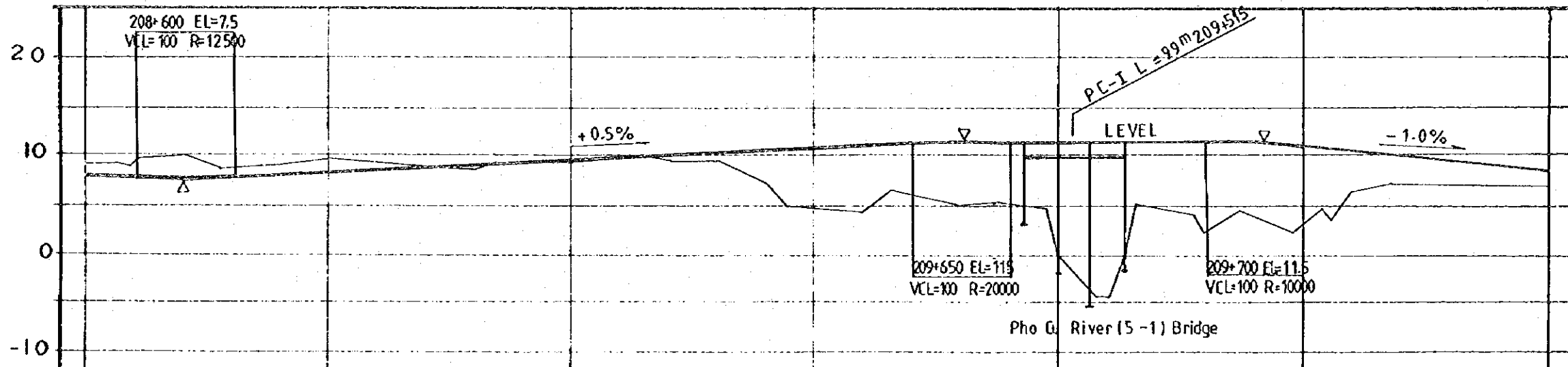
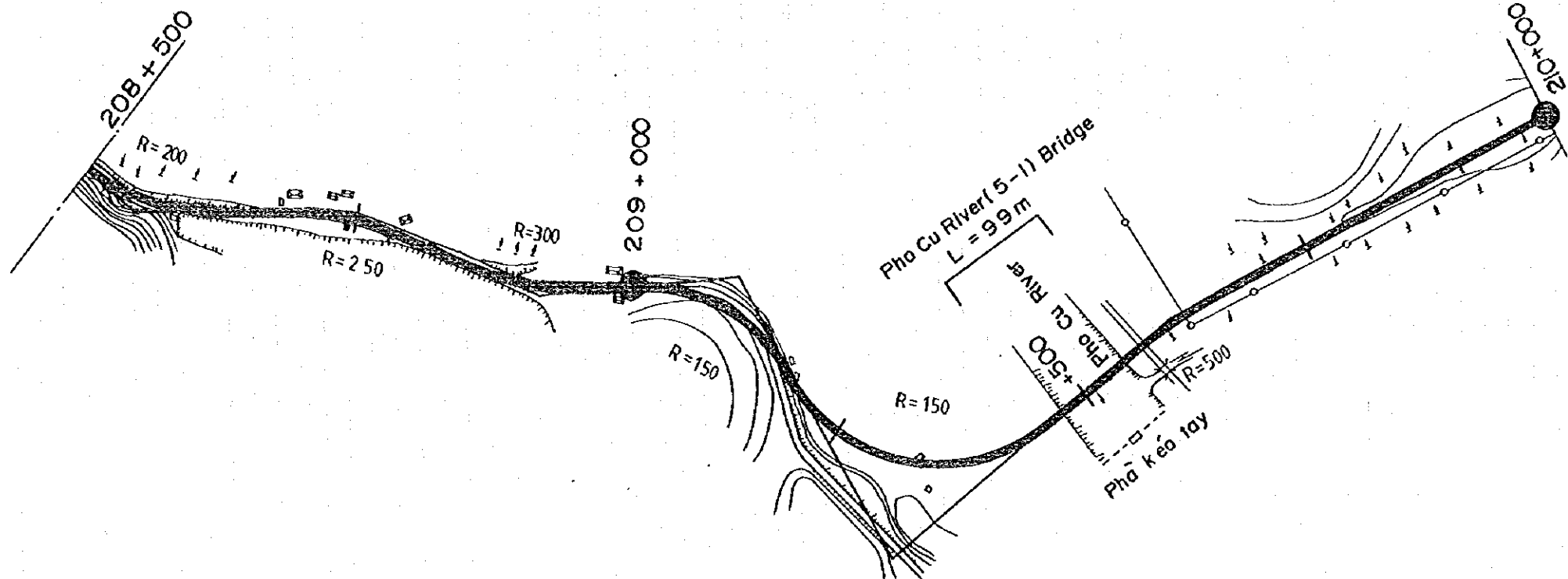
FINISHED GRADE	10.177	9.450	10.200	10.050	9.300	8.550	7.800
GROUND LEVEL	11.1	9.5	9.5	9.5	9.5	9.8	9.2
STATION (Km)	204+970 207+000	+250	+500	+750	208+000	+250	+500

HIGHWAY NO.18 IMPROVEMENT

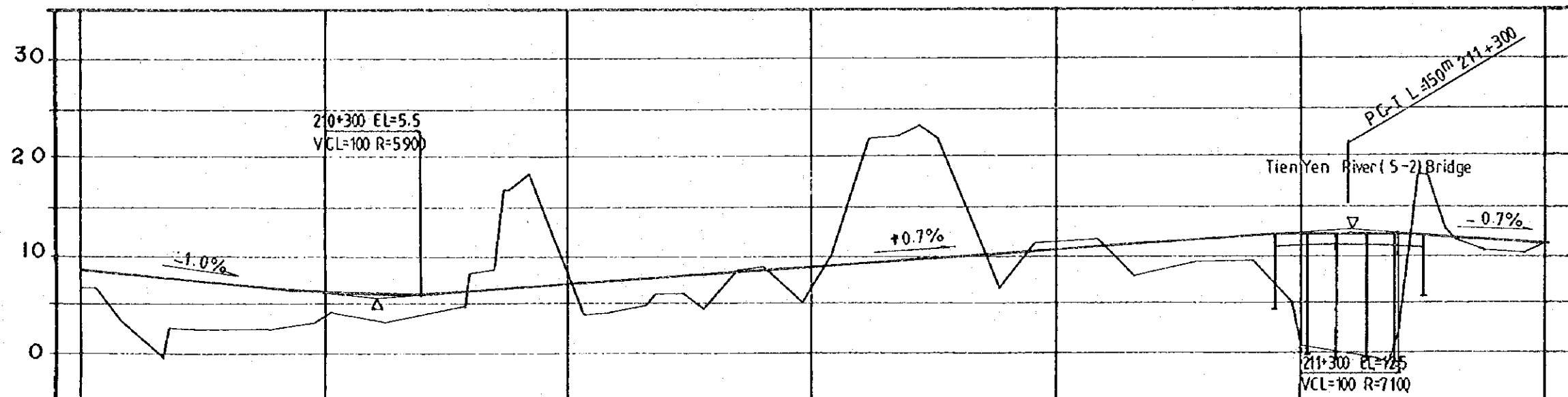
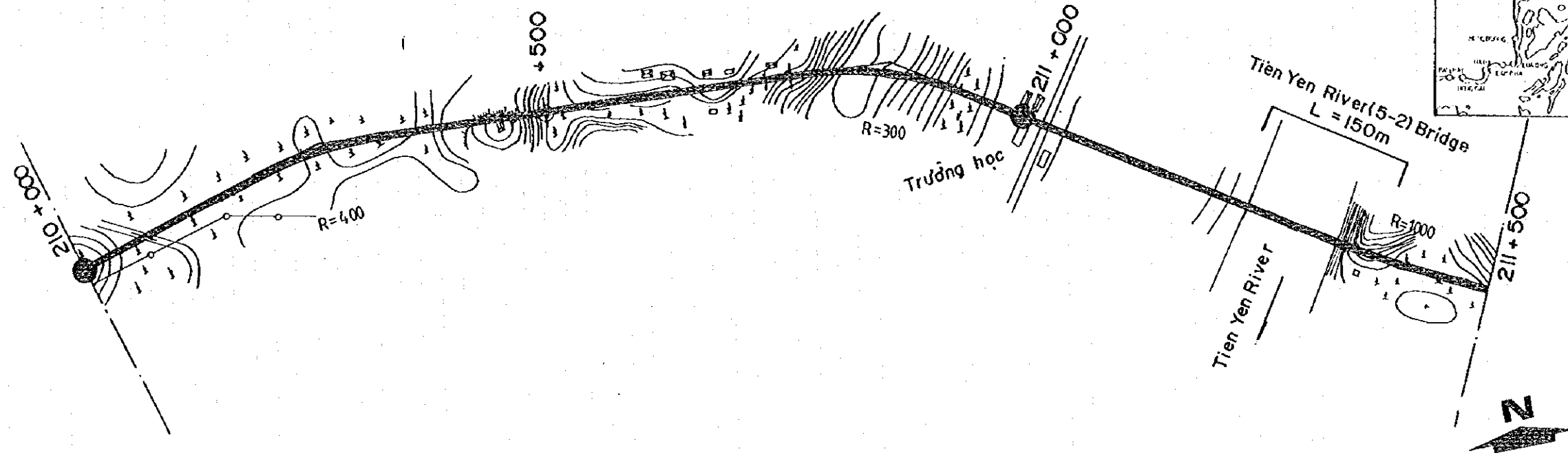
PLAN AND PROFILE OF CUA ONG - BAC LUAN SECTION (16)
(TIEN YEN - BAC LUAN SECTION-1, TIEN YEN BY - PASS-1)

SCALE
HORIZONTAL 1: 5000
VERTICAL 1: 500

SHEET NO.
101



FINISHED GRADE	208+500	208+750	209+000	209+250	209+500	209+750	210+000
	7.800	8.250	9.500	10.750	11.500	11.000	8.500
GROUND LEVEL	9.2	9.8	9.5	4.8	0	3.3	7.1
STATION (Km)	208+500	+750	209+000	+250	+500	+750	210+000



FINISHED GRADE	8.500	6.000	6.900	8.650	10.400	12.150	11.100
GROUND LEVEL	7.1	4.0	8.0	6.7	11.5	1.6	11.2
STATION (Km)	210+000	+250	+500	+750	211+000	+250	+500

HIGHWAY NO.18 IMPROVEMENT

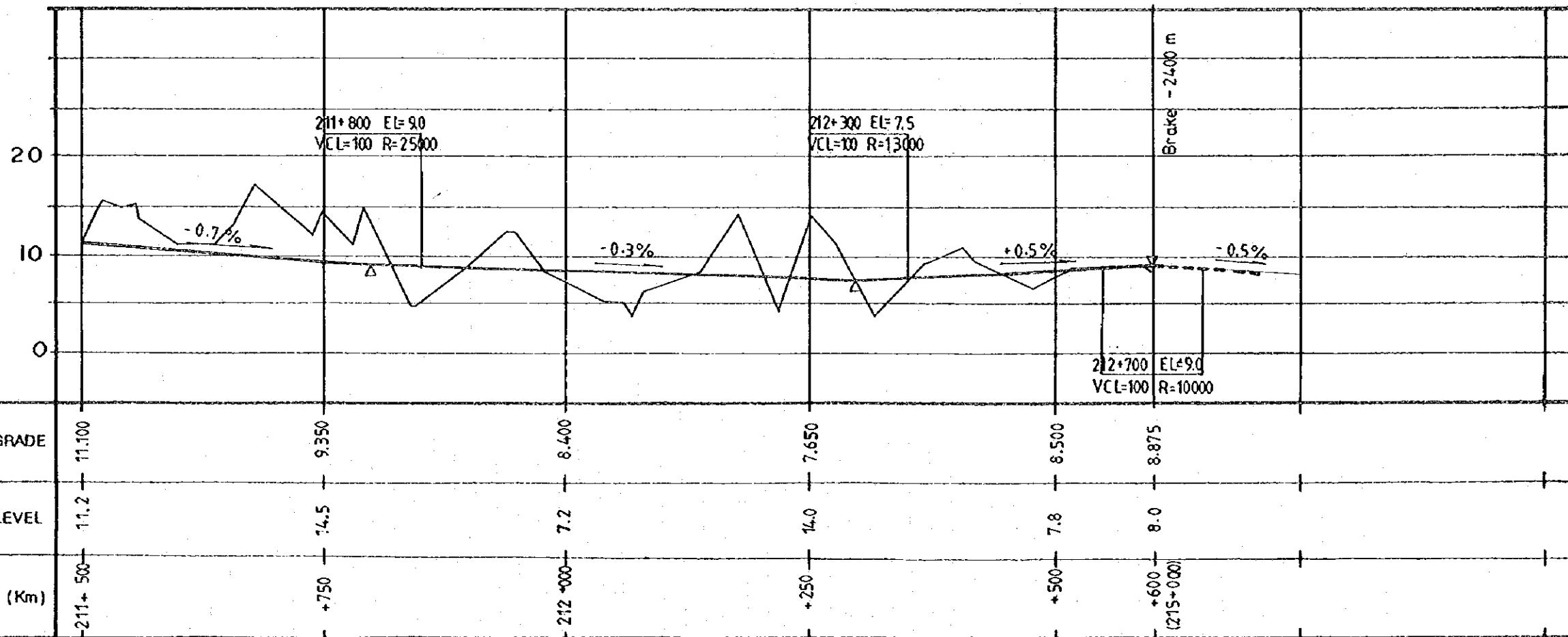
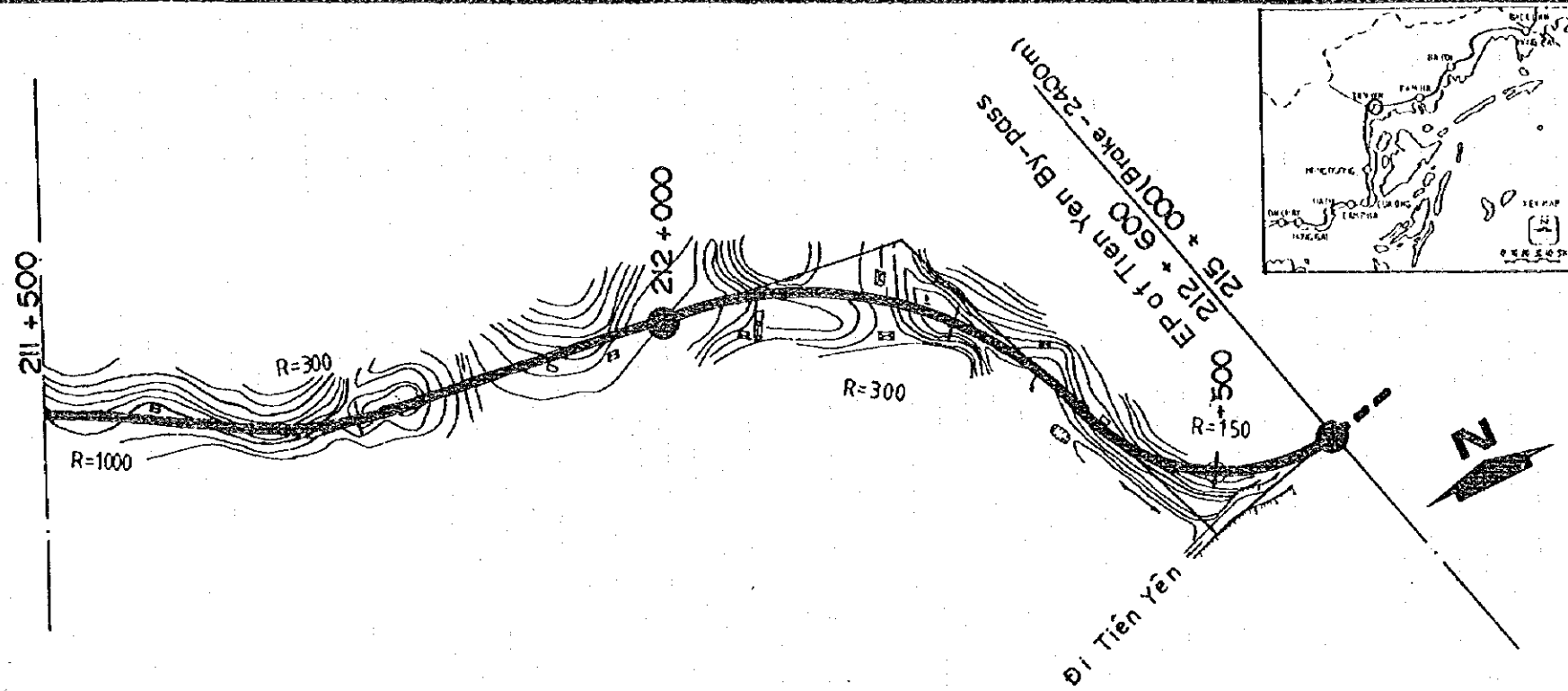
PLAN AND PROFILE OF CUA ONG - BAC LUAN SECTION (18)
(TIEN YEN - BAC LUAN SECTION - 3, TIEN YEN BY-PASS - 3)

SCALE

HORIZONTAL. 1:5 000
VERTICAL. 1:5 00

SHEET NO.

103



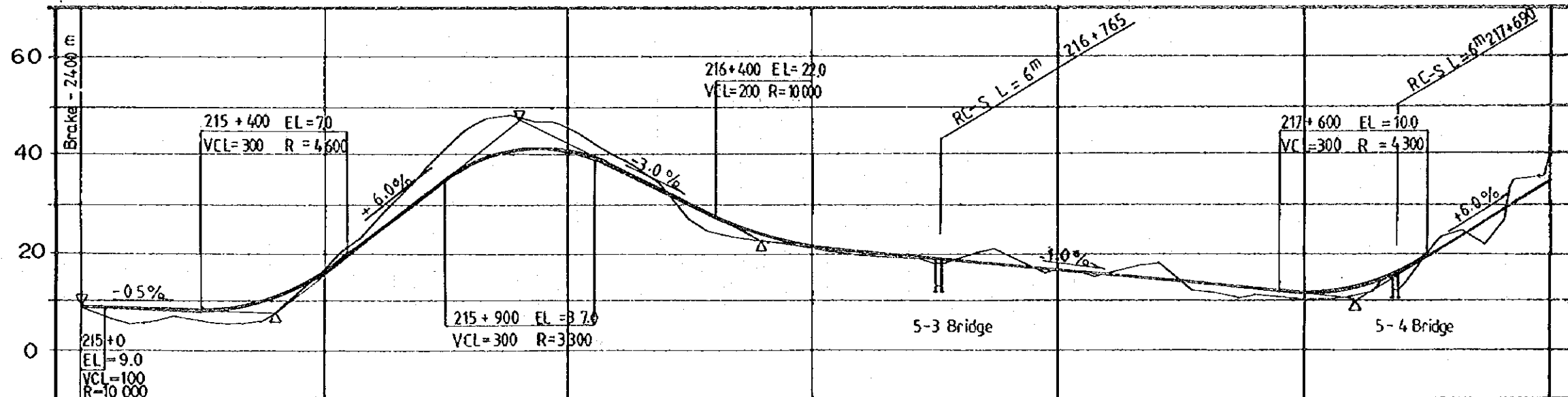
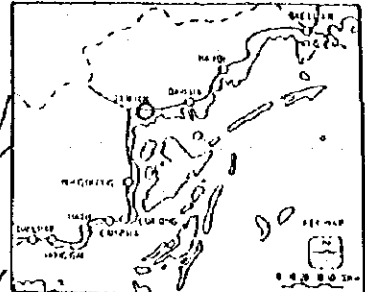
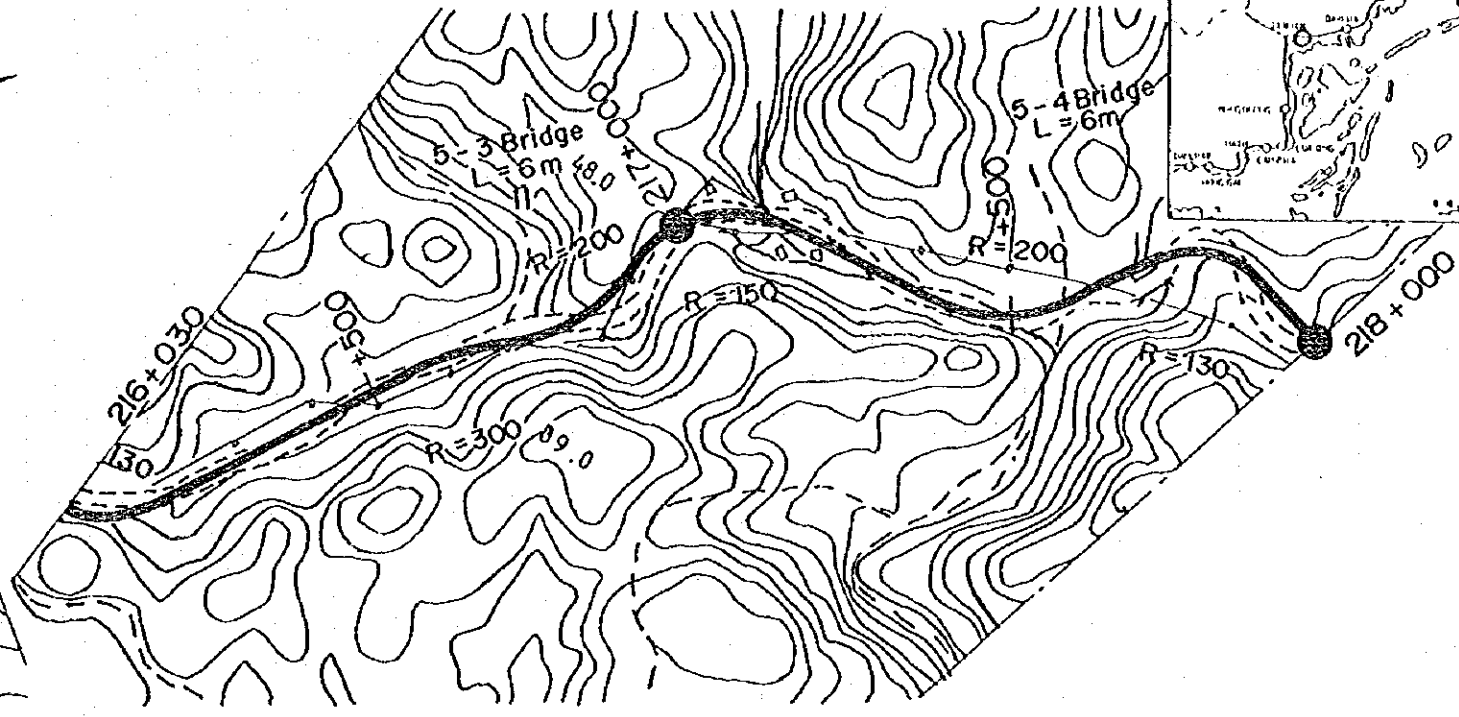
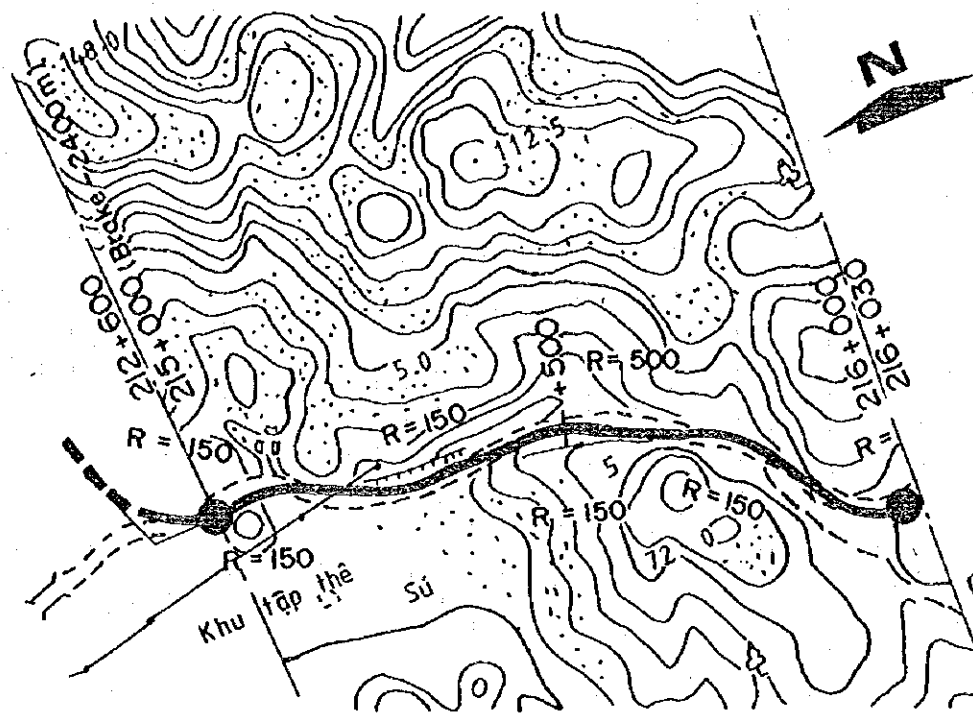
HIGHWAY NO.18 IMPROVEMENT

PLAN AND PROFILE OF CUA ONG - BAC LUAN SECTION (19)
(TIEN YEN - BAC LUAN SECTION - 4, TIEN YEN BY - PASS - 4)

SCALE

HORIZONTAL 1: 5000
VERTICAL 1: 500

SHEET NO.
104

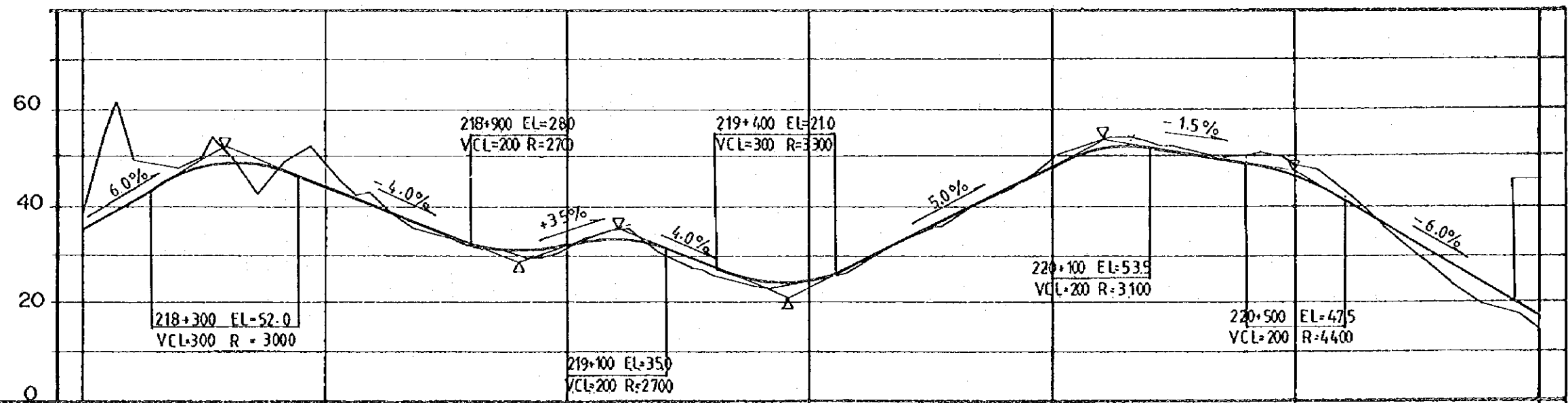
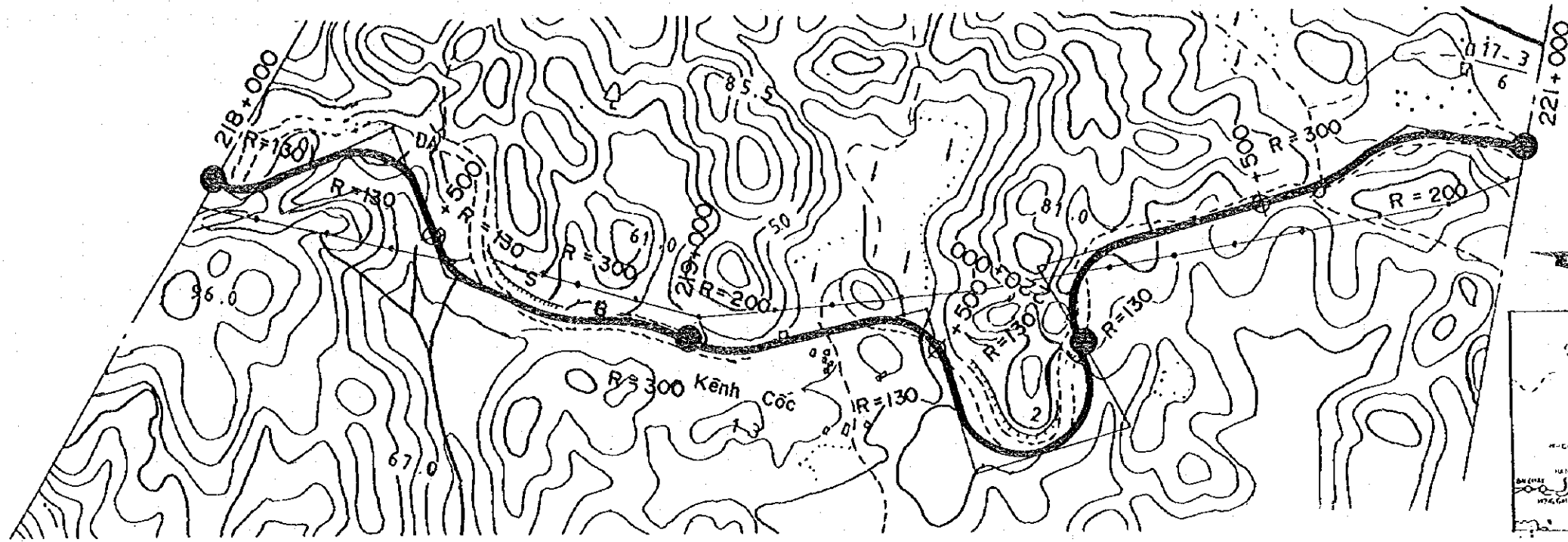


FINISHED GRADE	8.875	13.271	33.625	21.000	16.000	11.292	34.000
GROUND LEVEL	9.0	17.0	45.5	21.2	16.5	10.0	39.0
STATION (Km)	215+000	+500	216+000	+500	217+000	+500	218+000

HIGHWAY NO.18 IMPROVEMENT

PLAN AND PROFILE OF CUA ONG - BAC LUAN SECTION (20)
(TIEN YEN - BAC LUAN SECTION - 5)

SCALE HORIZONTAL 1:10000 SHEET NO. 105
VERTICAL 1:1000



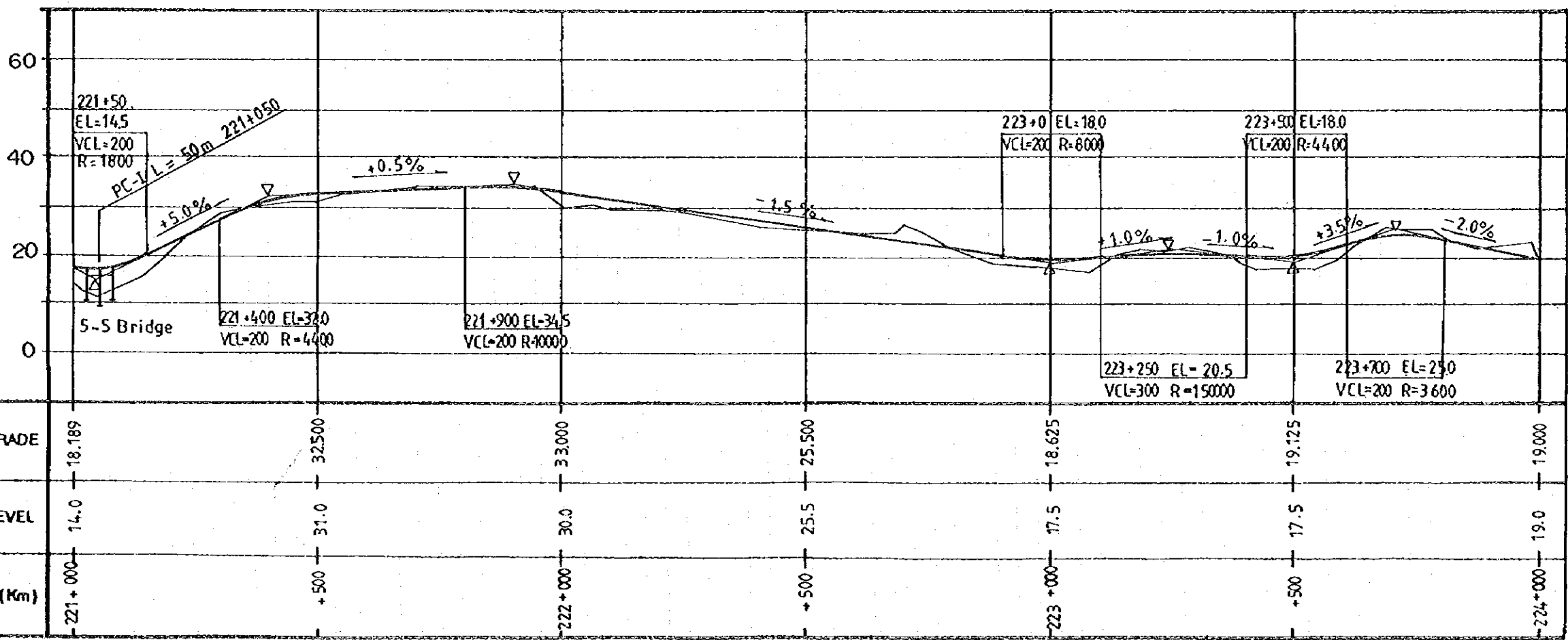
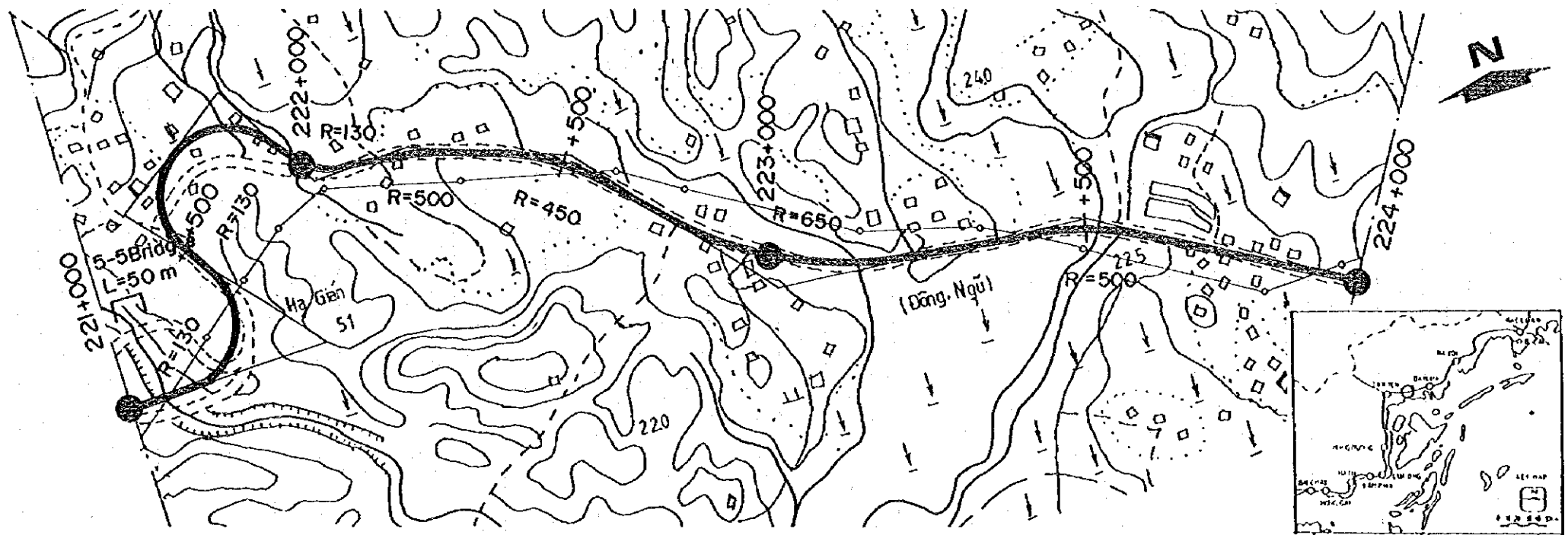
FINISHED GRADE	34.000	44.000	31.500	23.875	48.500	46.375	18.189
GROUND LEVEL	39.0	49.0	31.0	25.0	49.5	48.5	14.0
STATION (Km)	218+000	+500	219+000	+500	220+000	+500	221+000

HIGHWAY NO.18 IMPROVEMENT

PLAN AND PROFILE OF CUA ONG - BAC LUAN SECTION (21)
(TIEN YEN - BAC LUAN SECTION - 6)

SCALE HORIZONTAL 1:10000
VERTICAL 1:1000

SHEET NO. 106



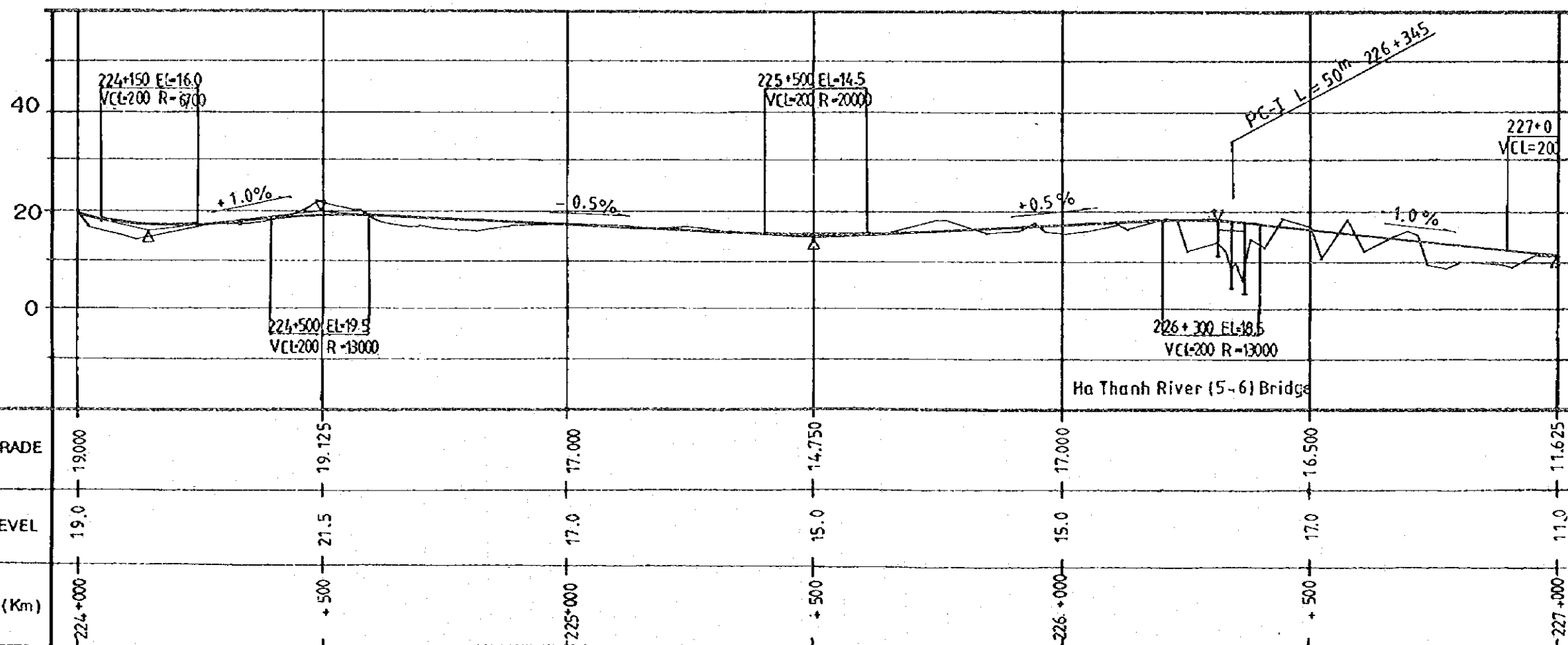
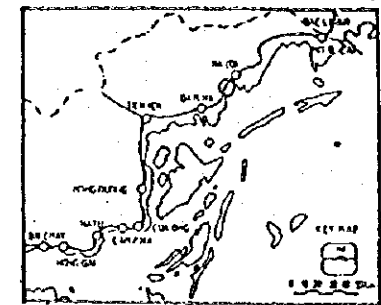
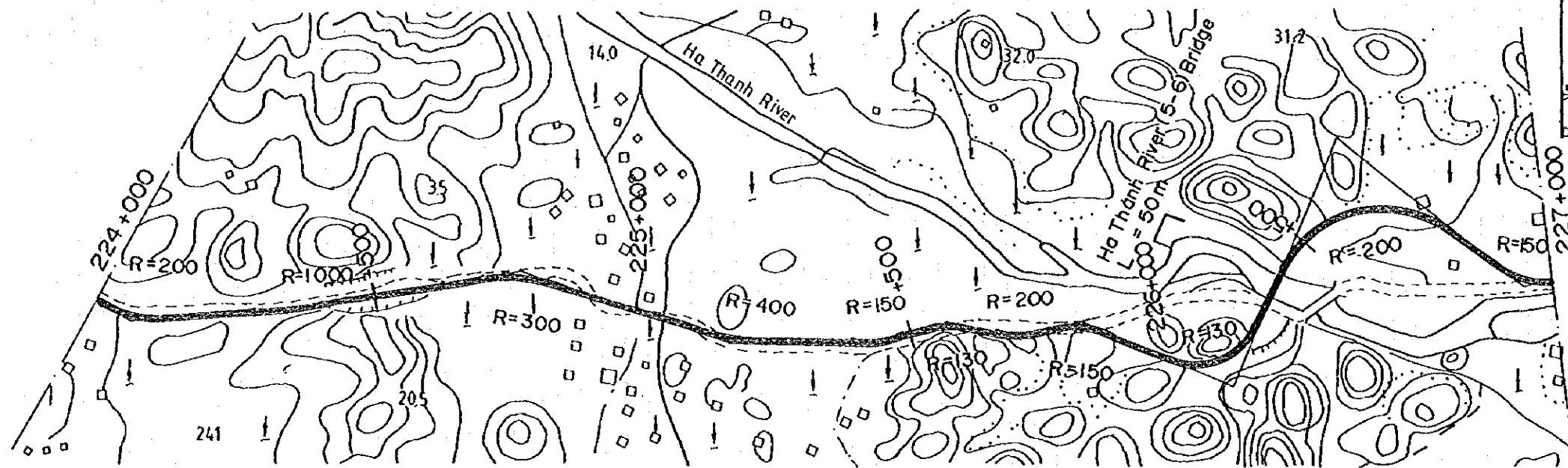
HIGHWAY NO.18 IMPROVEMENT

PLAN AND PROFILE OF CUA ONG - BAC LUAN SECTION (22)
(TIEN YEN - BAC LUAN SECTION - 7)

SCALE

HORIZONTAL 1:10000
VERTICAL 1:1000

SHEET NO.
107

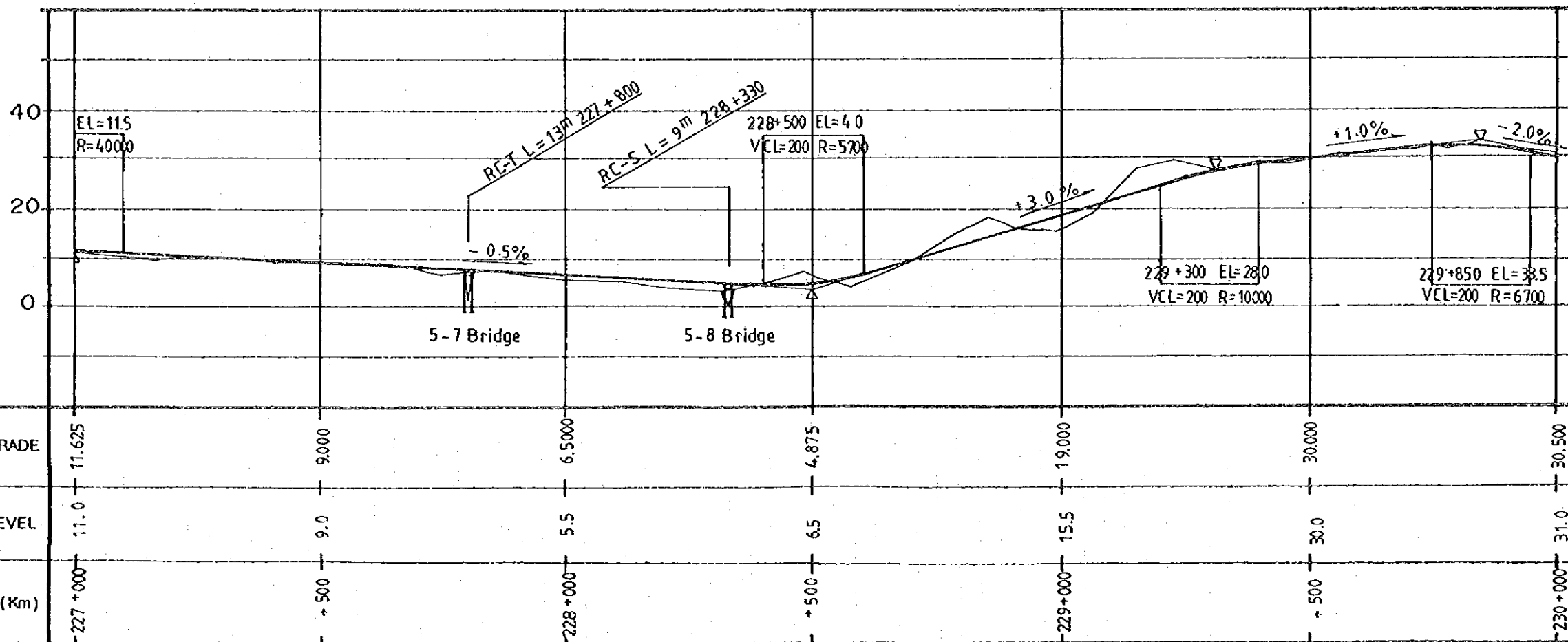



HIGHWAY NO.18 IMPROVEMENT

PLAN AND PROFILE OF CUA ONG - BAC LUAN SECTION (23)
(TIEN YEN - BAC LUAN SECTION - 8)

SCALE HORIZONTAL 1:10000
VERTICAL 1:1000

SHEET NO.
108



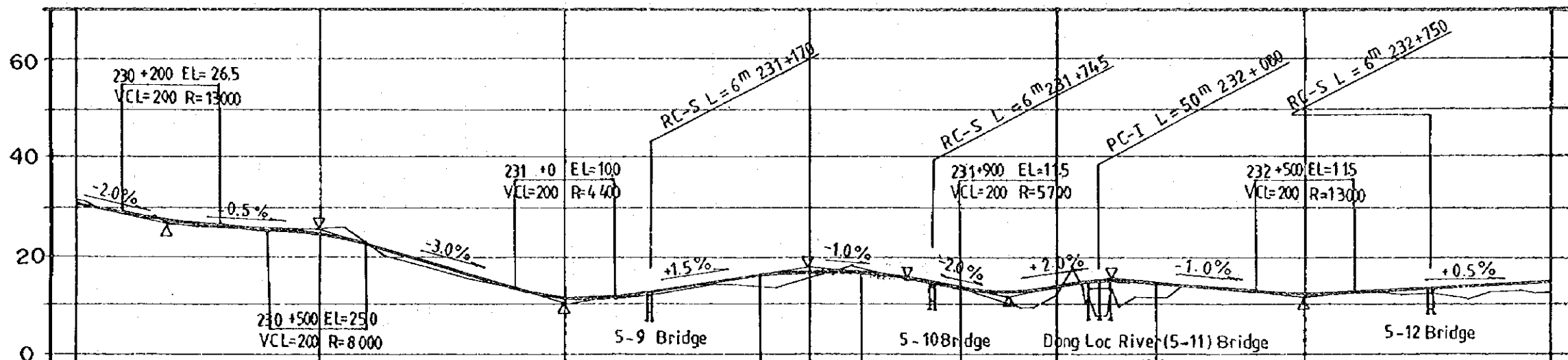
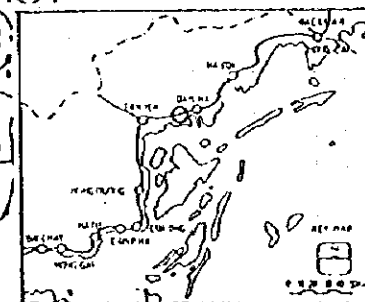
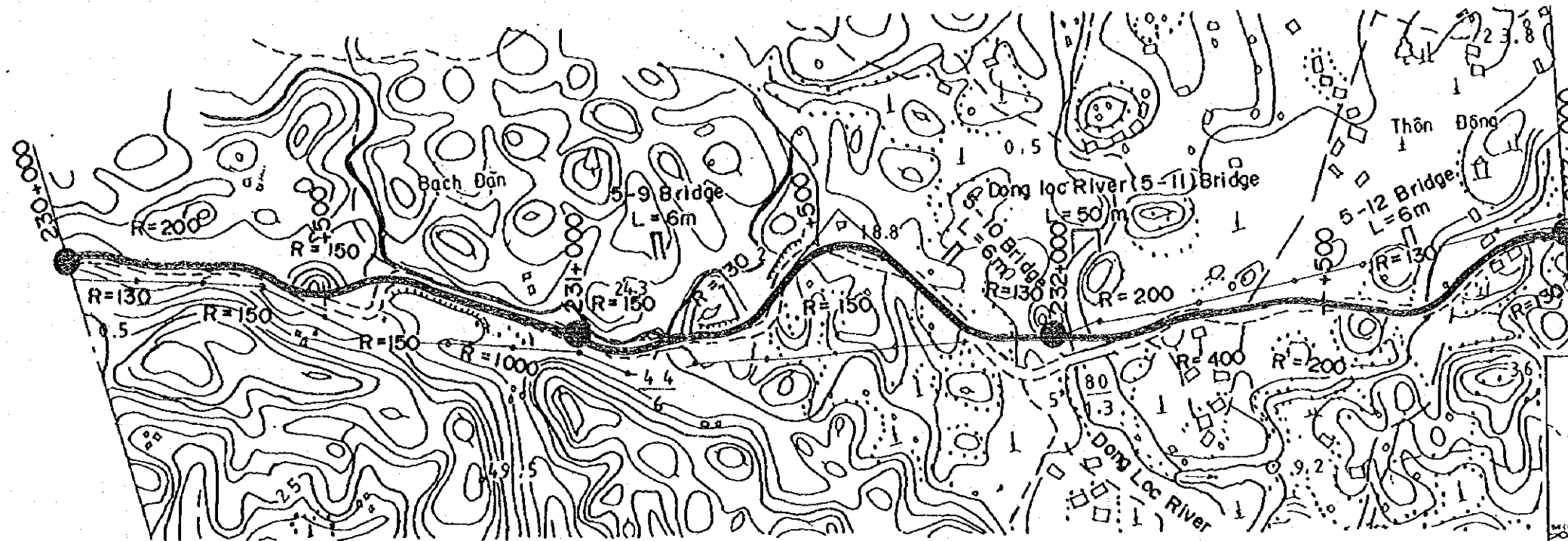
HIGHWAY NO.18 IMPROVEMENT

PLAN AND PROFILE OF CUA ONG - BAC LUAN SECTION (24)
(TIEN YEN - BAC LUAN SECTION - 9)

SCALE

HORIZONTAL 1:10000
VERTICAL 1:1000

SHEET NO.
109



FINISHED GRADE	230+000	230+500	231+000	231+500	232+000	232+500	233+000
	30.500	24.375	11.125	16.875	13.500	11.875	14.000
GROUND LEVEL	31.0	26.0	11.5	15.5	12.0	12.0	12.5
STATION (Km)	230+000	+500	231+000	+500	232+000	+500	233+000

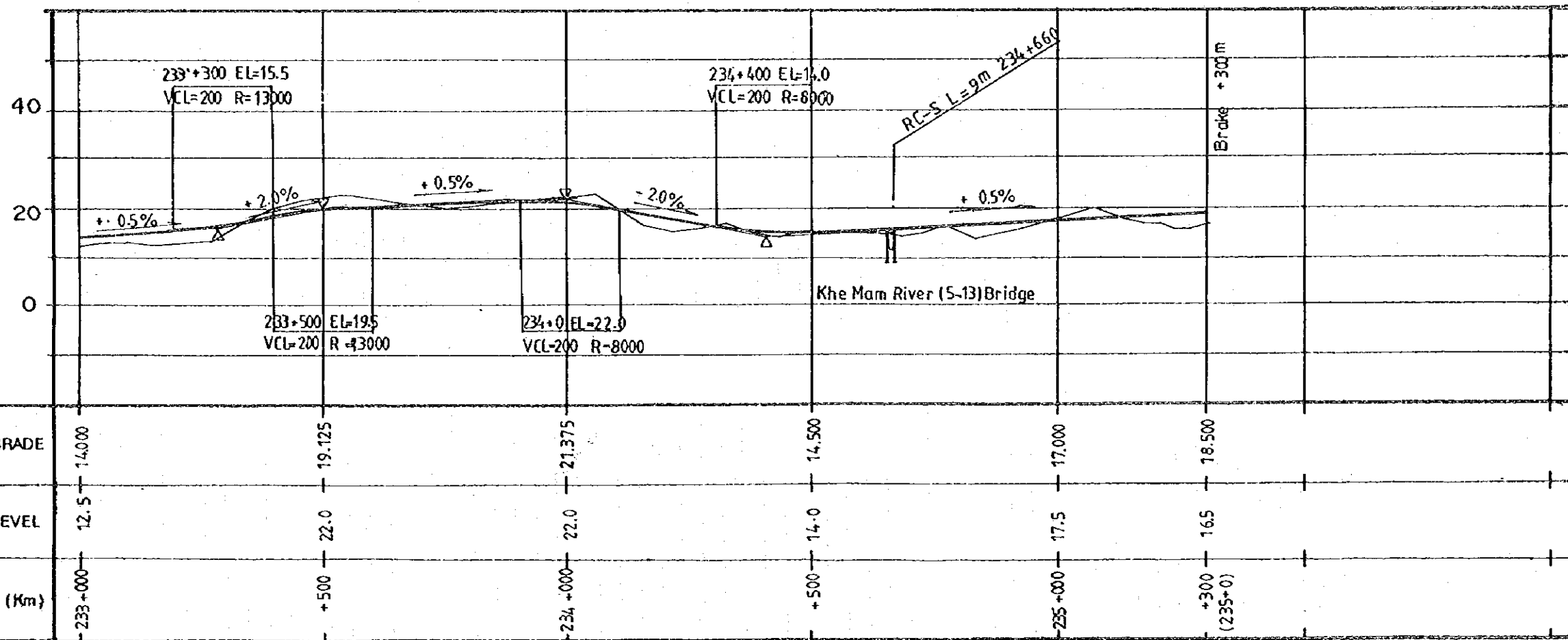
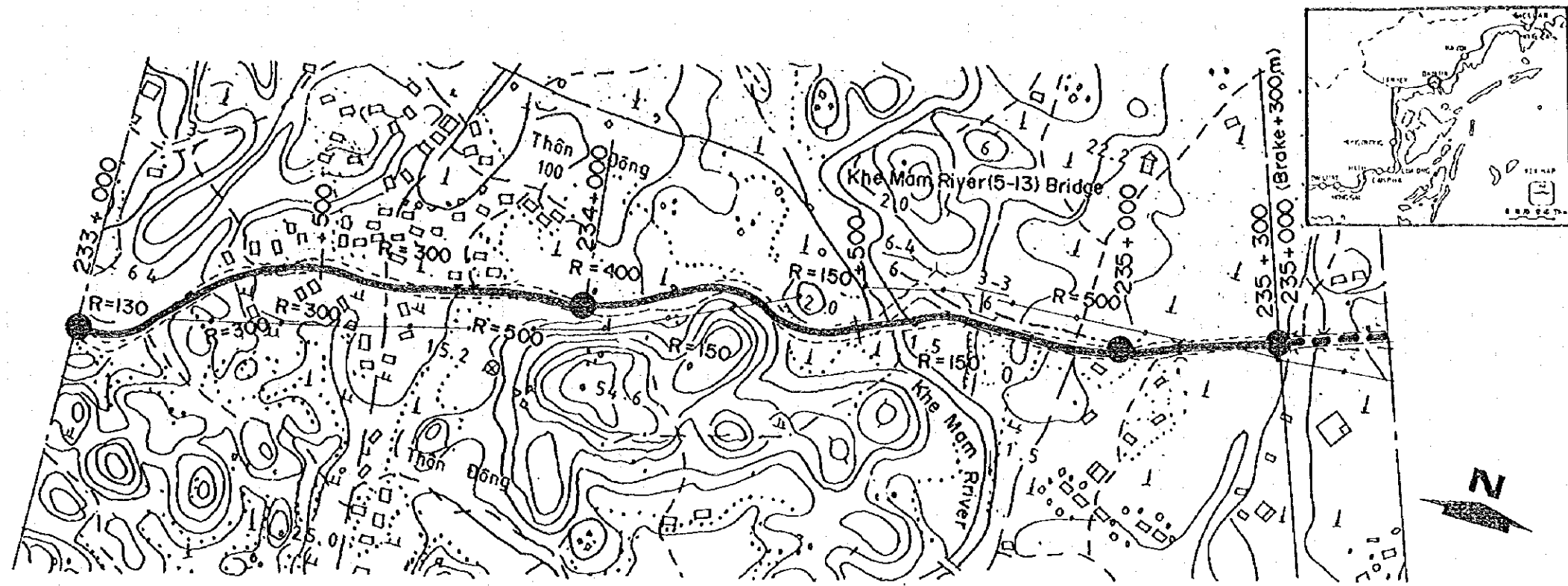
HIGHWAY NO.18 IMPROVEMENT

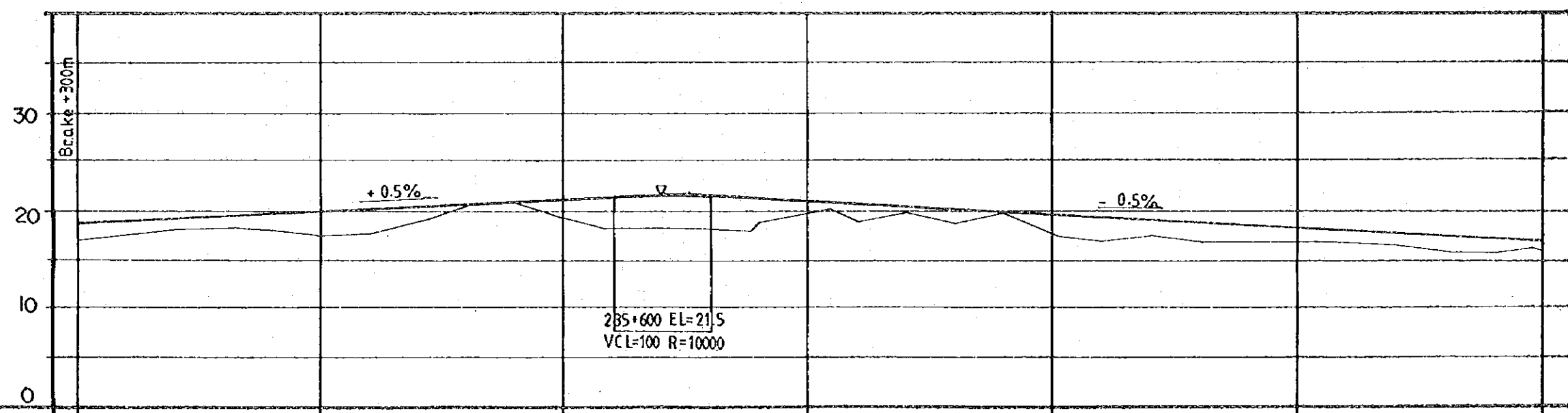
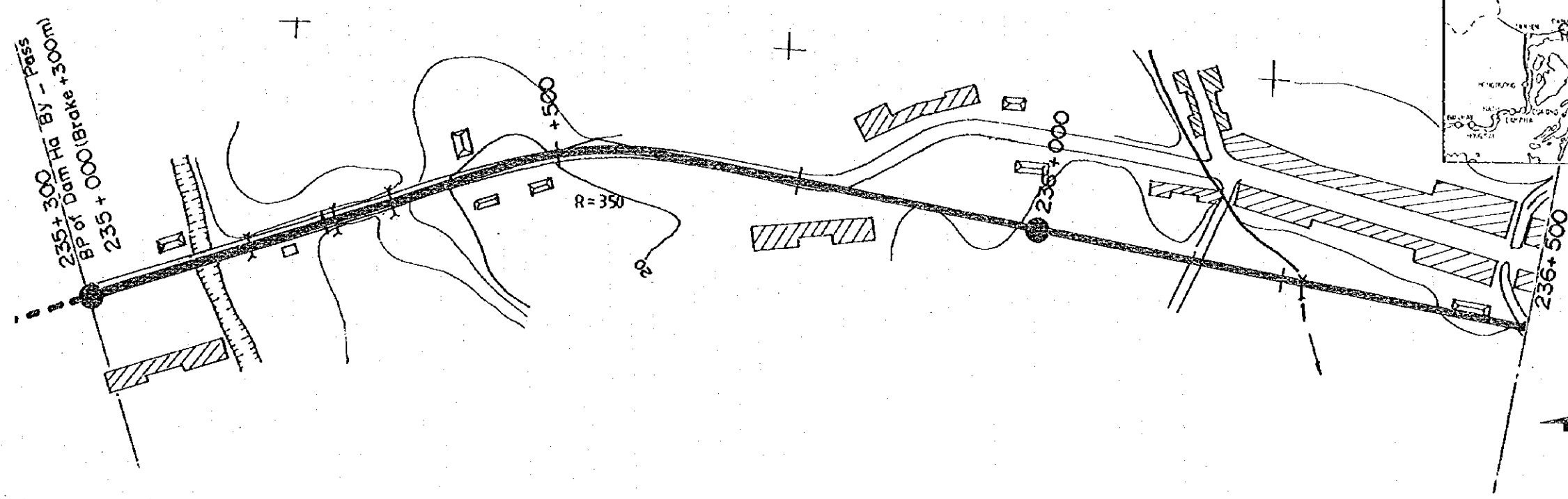
PLAN AND PROFILE OF CUA ONG - BAC LUAN SECTION (25)
(TIEN YEN - BAC LUAN SECTION - 10)

SCALE

HORIZONTAL 1:1000
VERTICAL 1:1000

SHEET NO.
110





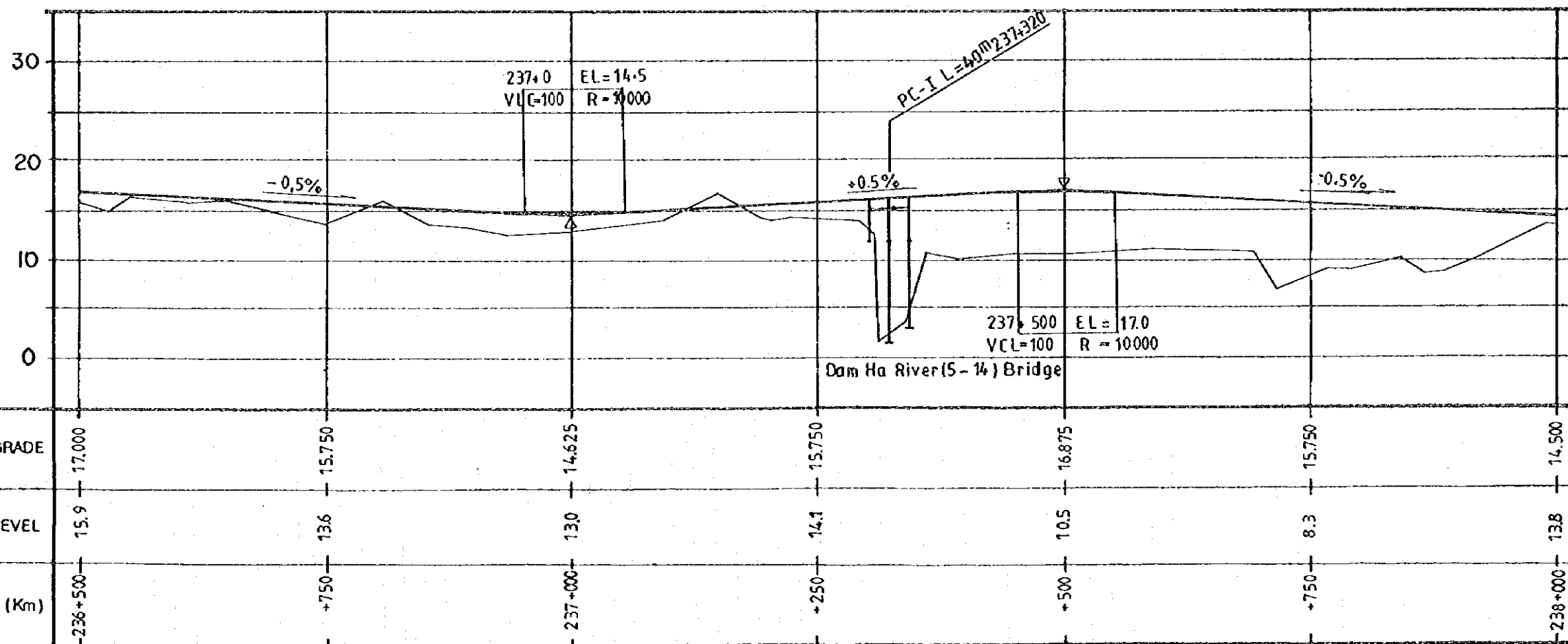
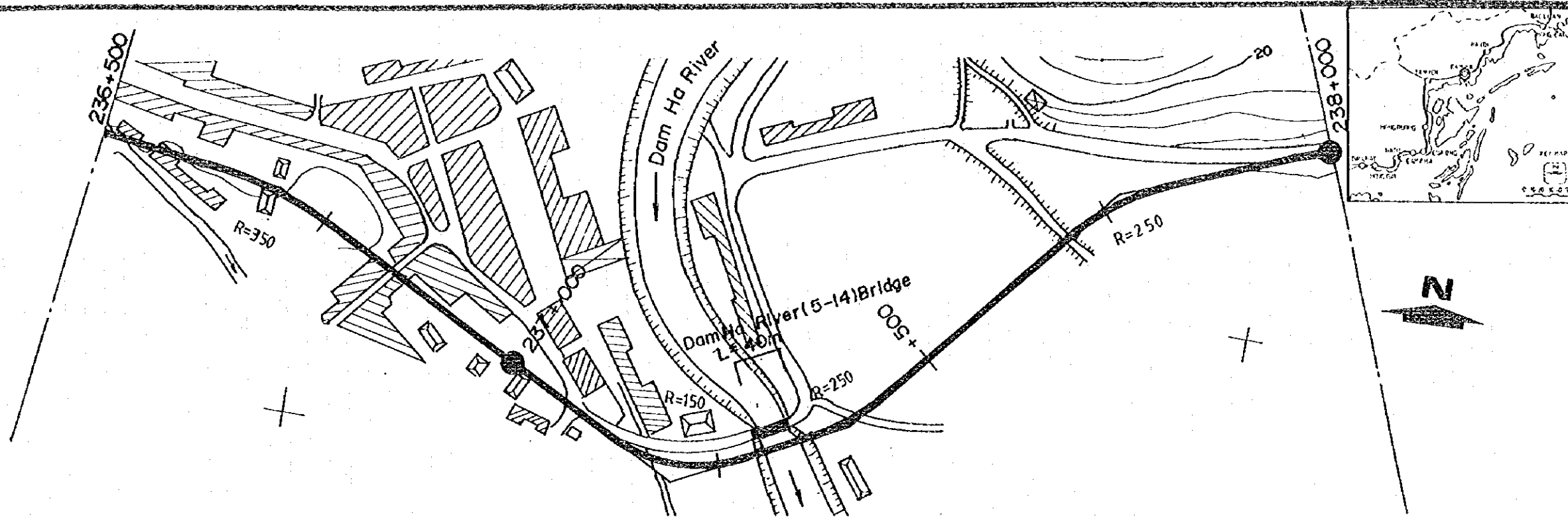
FINISHED GRADE	18.500	19.750	21.000	20.750	19.500	18.250	17.000
GROUND LEVEL	16.5	17.5	19.2	19.8	17.6	16.8	15.9
STATION (Km)	235+300 235+000	+250	+500	+750	236+000	+250	+500

HIGHWAY NO.18 IMPROVEMENT

PLAN AND PROFILE OF CUA ONG - BAC LUAN SECTION (27)
(TIEN YEN - BAC LUAN SECTION - I2, DAM HA BY-PASS - I)

SCALE HORIZONTAL 1: 5000
VERTICAL 1: 500

SHEET NO.
112



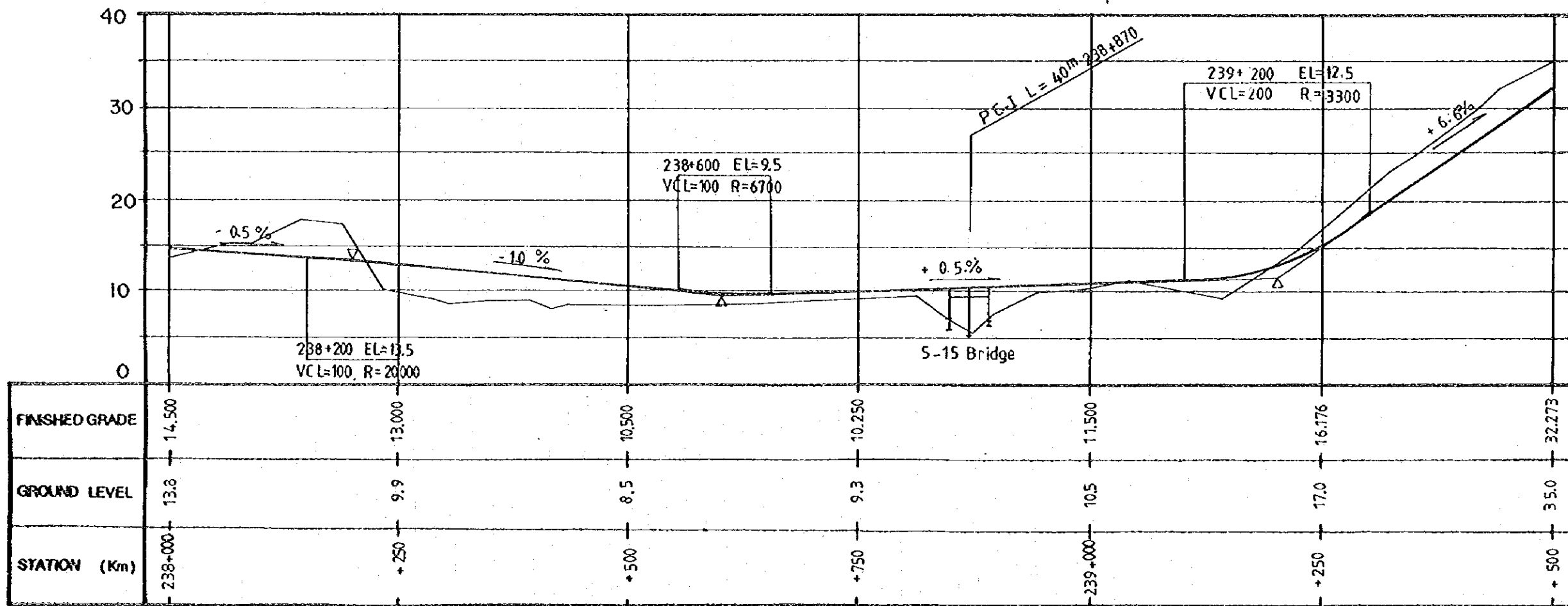
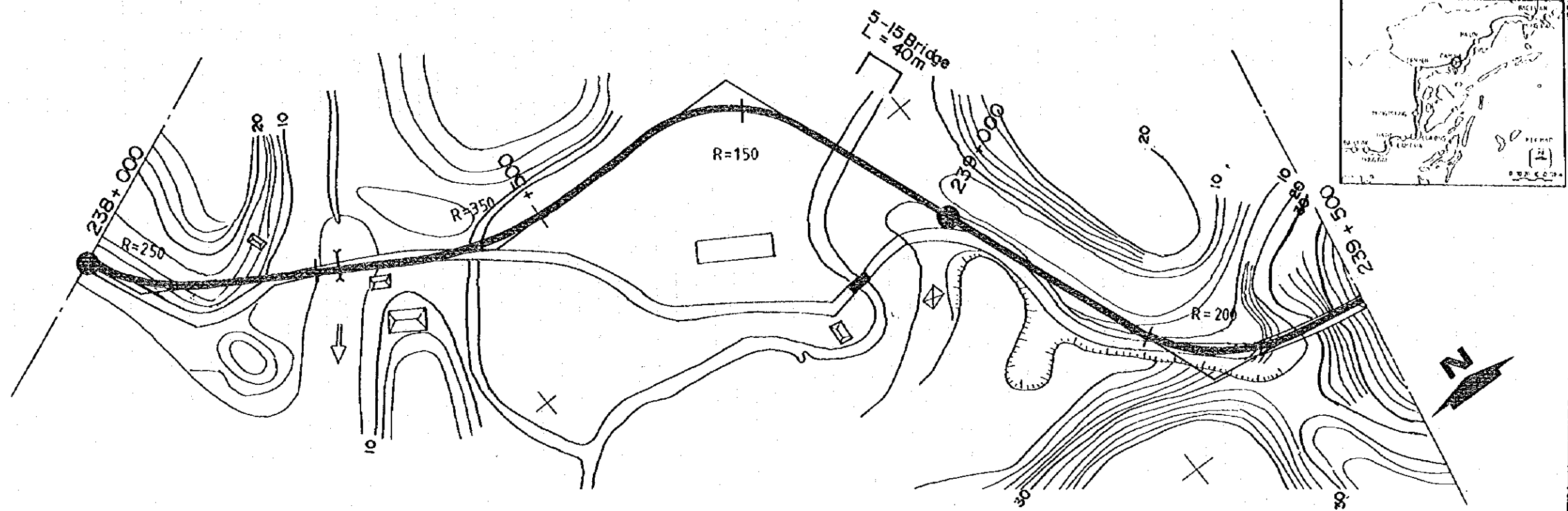
HIGHWAY NO.18 IMPROVEMENT

PLAN AND PROFILE OF CUA ONG - BAC LUAN SECTION (28)
(TIEN YEN - BAC LUAN SECTION-3, DAM HA BY-PASS-2)

SCALE

HORIZONTAL 1: 5000
VERTICAL 1: 500

SHEET NO.
113



HIGHWAY NO.18 IMPROVEMENT

PLAN AND PROFILE OF CUA ONG - BAC LUAN SECTION (29)
 (TIEN YEN - BAC LUAN SECTION -14, DAM HA BY-PASS - 3)

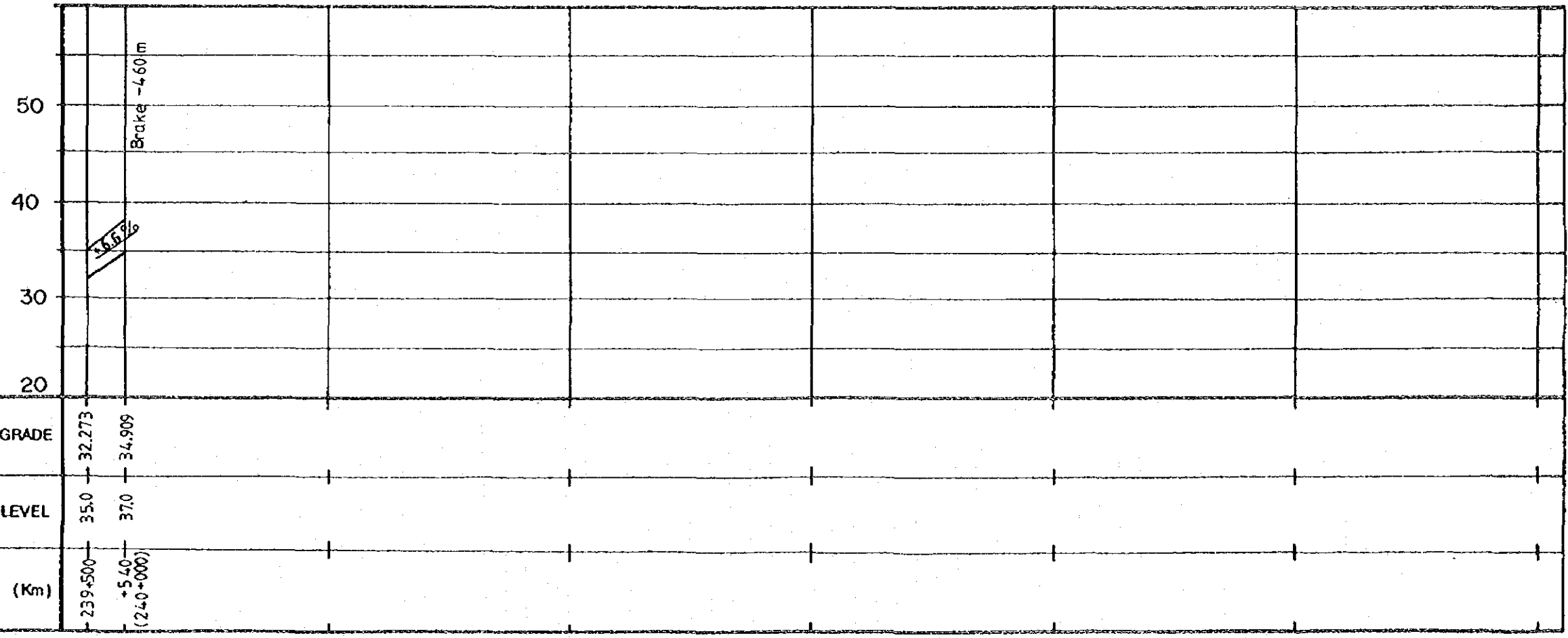
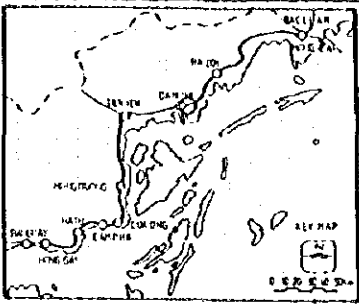
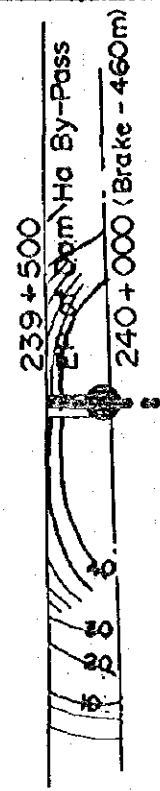
SCALE

HORIZONTAL 1: 5000

VERTICAL 1: 500

SHEET NO.

114

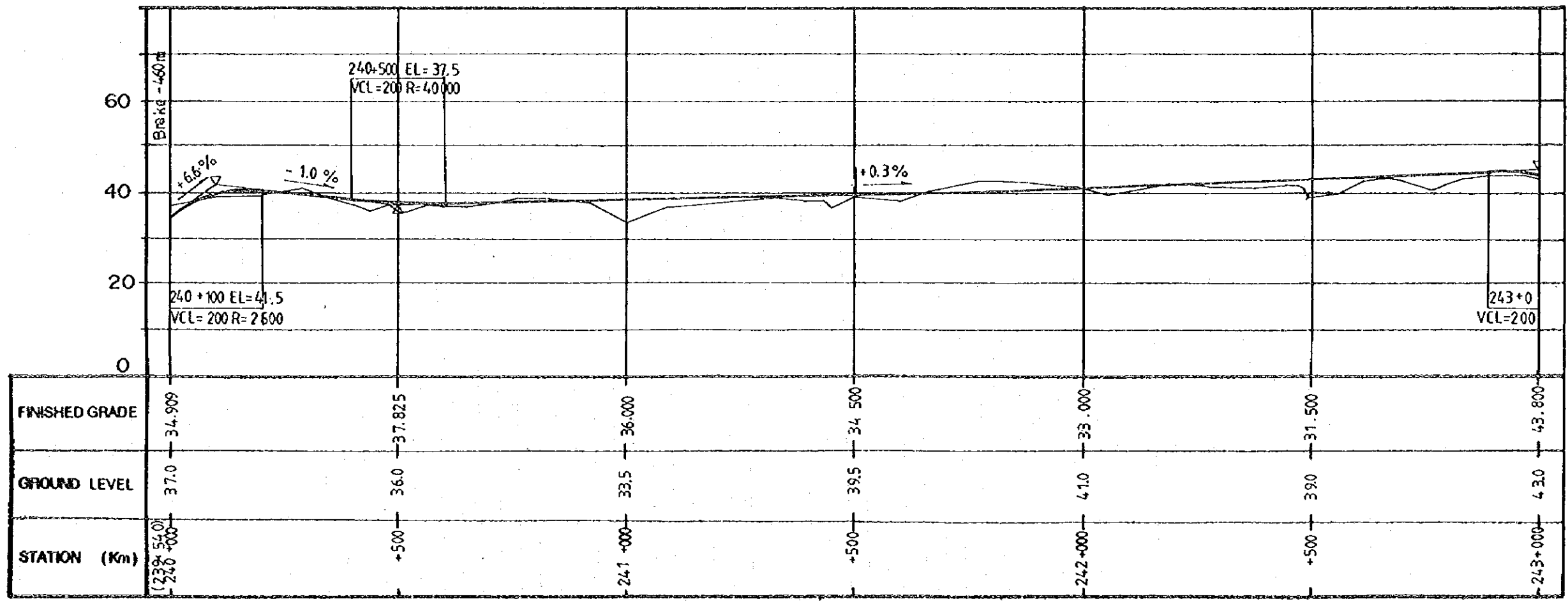
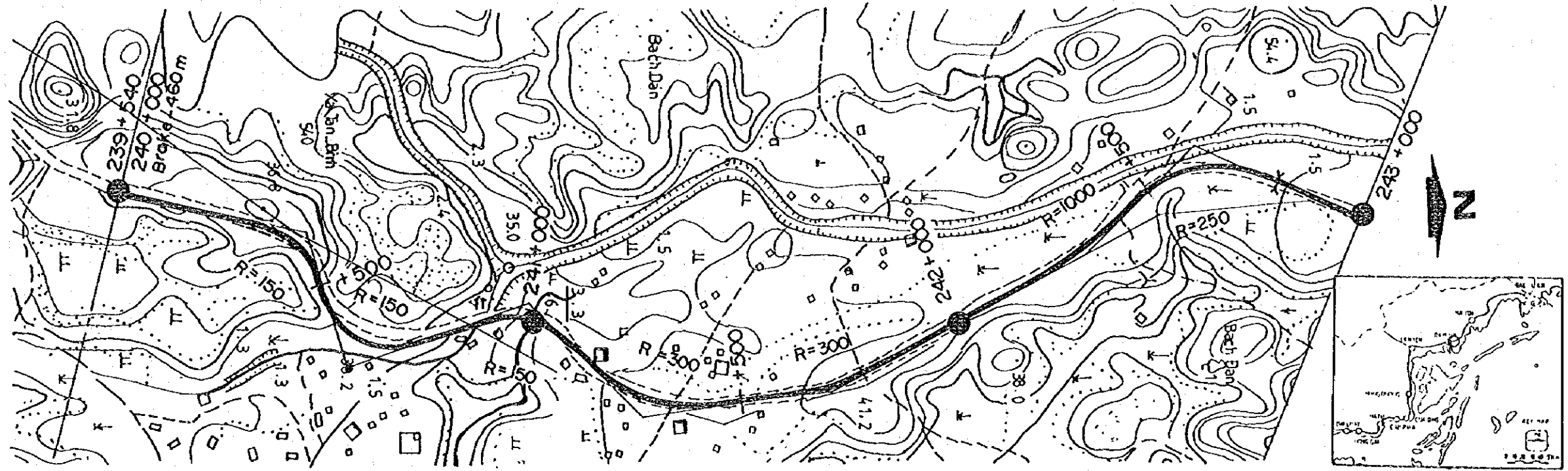


FINISHED GRADE	239+500	240+000
	32.273	34.909
GROUND LEVEL	35.0	37.0
STATION (Km)	239+500	240+000

HIGHWAY NO.18 IMPROVEMENT

PLAN AND PROFILE OF CUA ONG - BAC LUAN SECTION (30)
(TIEN YEN - BAC LUAN SECTION - 15, DAM HA BY - PASS - 4)

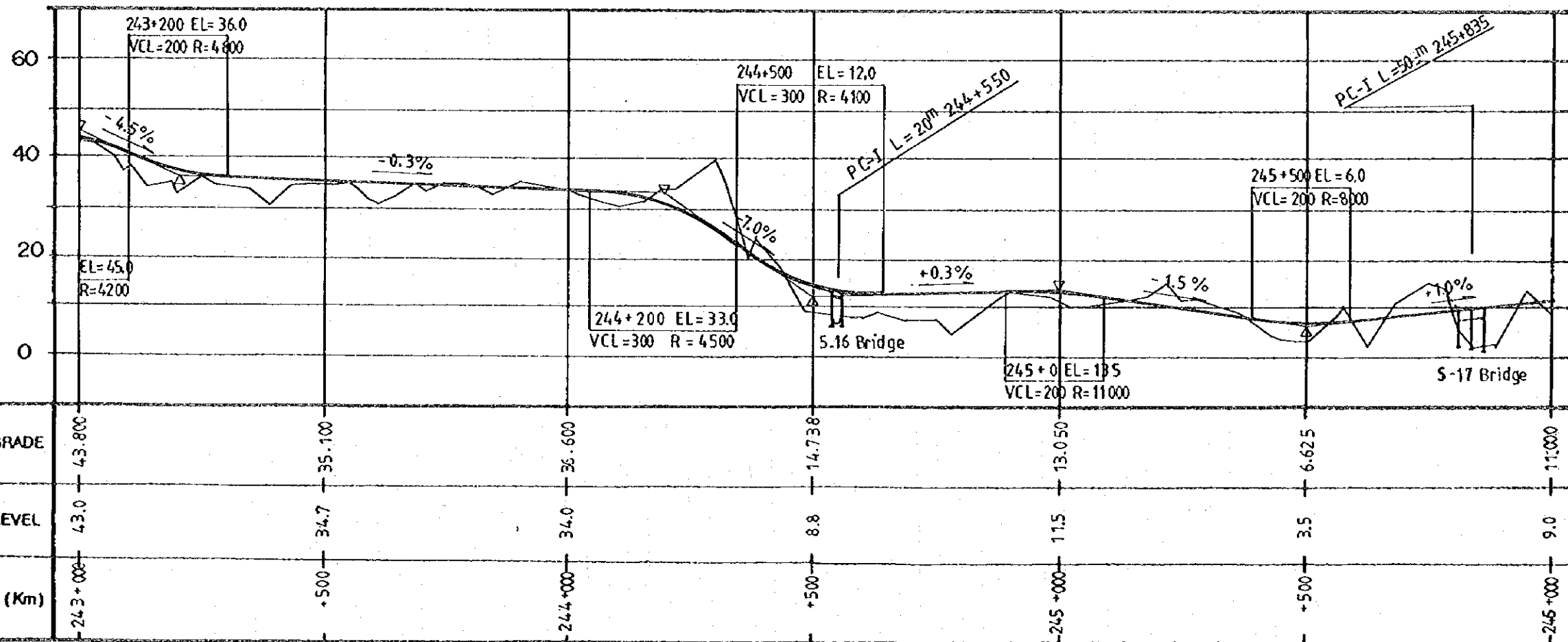
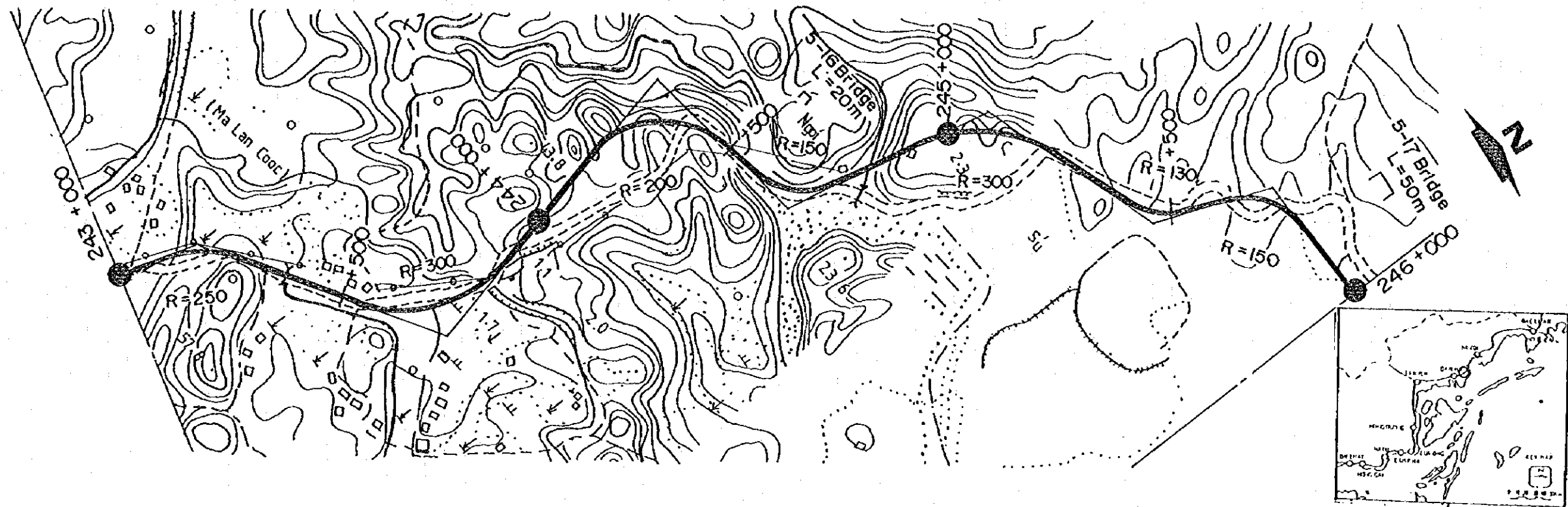
SCALE	HORIZONTAL 1: 5000	SHEET NO. 115
	VERTICAL 1: 500	



HIGHWAY NO.18 IMPROVEMENT

PLAN AND PROFILE OF CUA ONG - BAC LUAN SECTION (31)
(TIEN YEN - BAC LUAN SECTION - 16)

SCALE	HORIZONTAL	1:1000	SHEET NO.
	VERTICAL	1:1000	



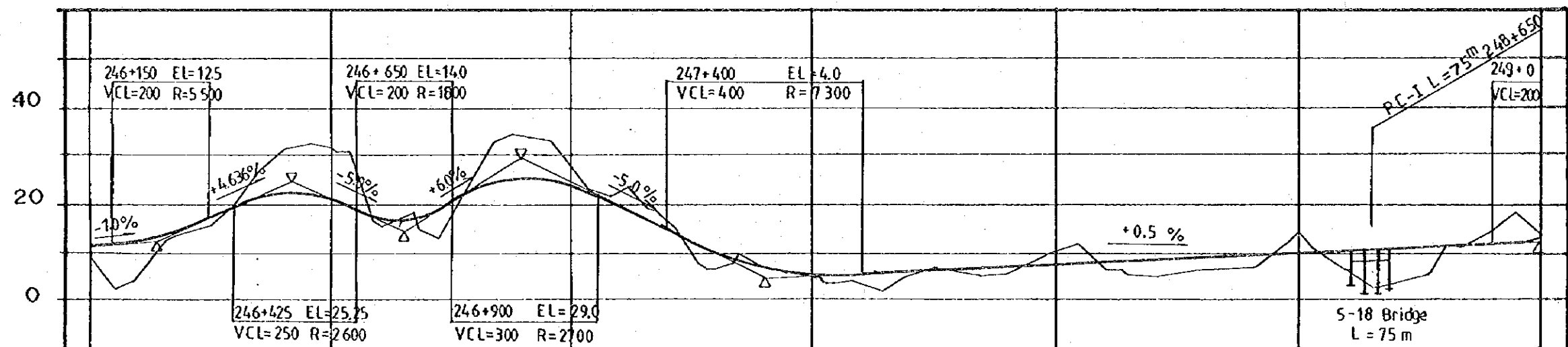
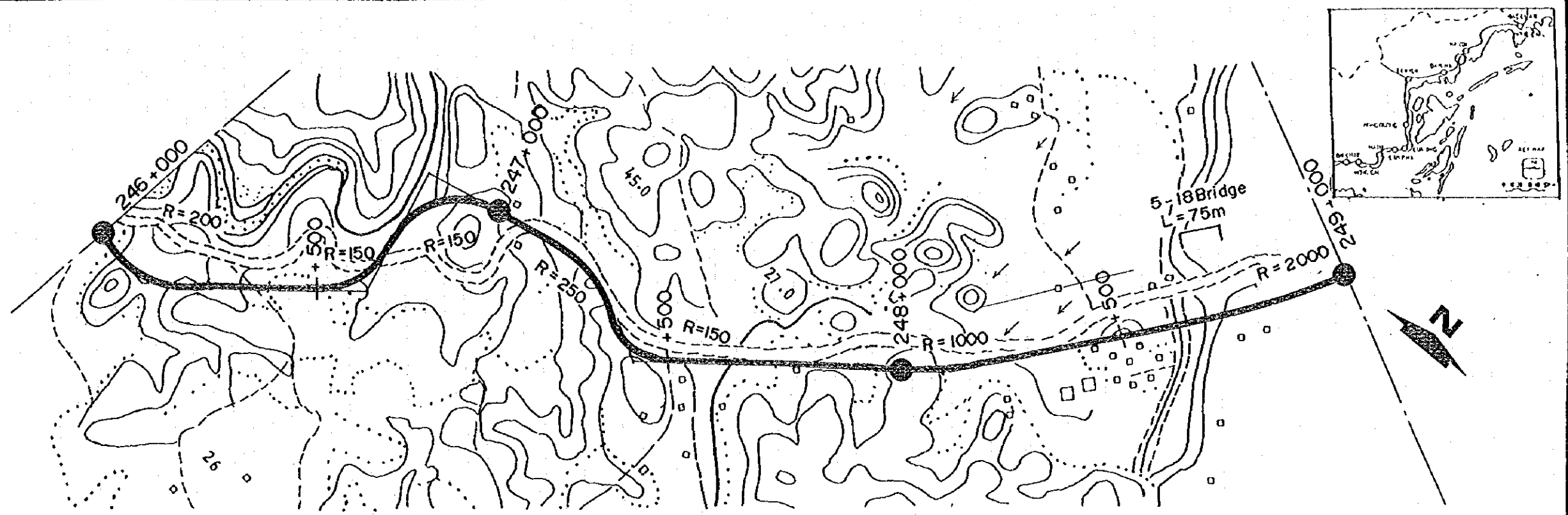
HIGHWAY NO.18 IMPROVEMENT

PLAN AND PROFILE OF CUA ONG - BAC LUAN SECTION (32)
(TIEN YEN - BAC LUAN SECTION - 17)

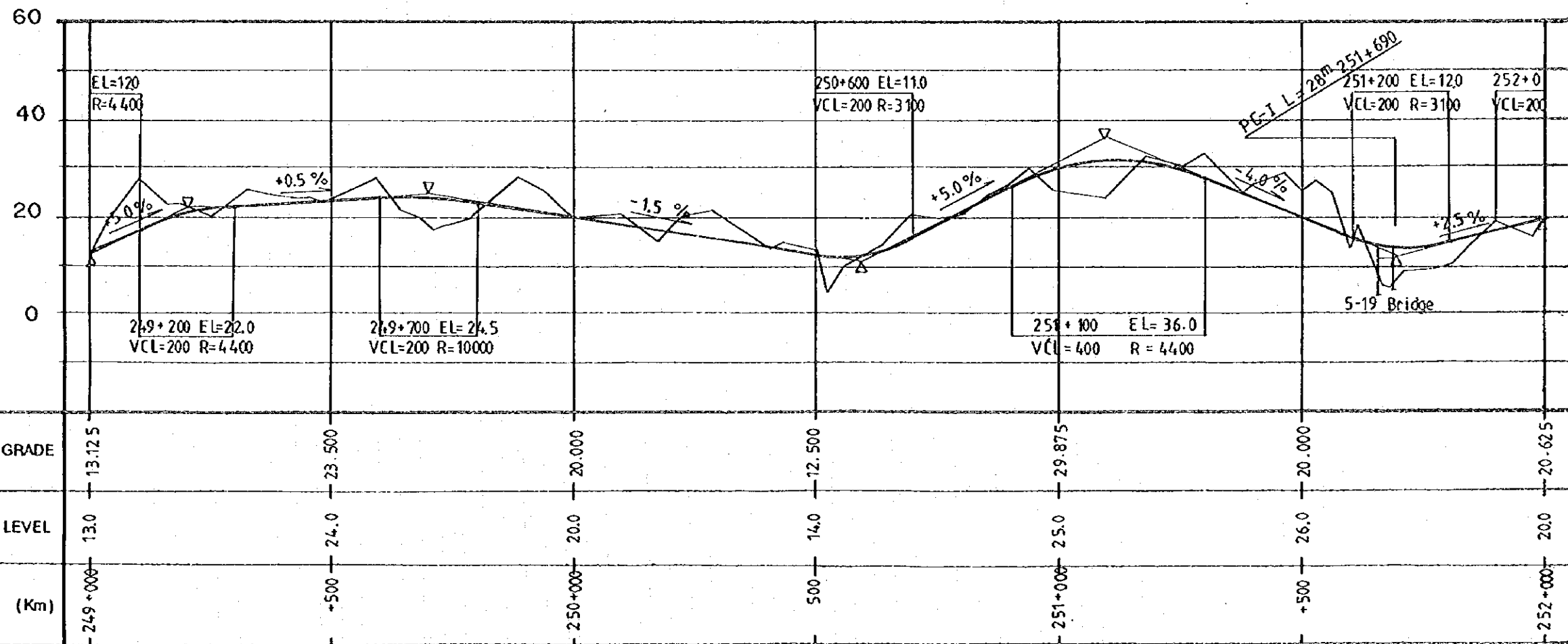
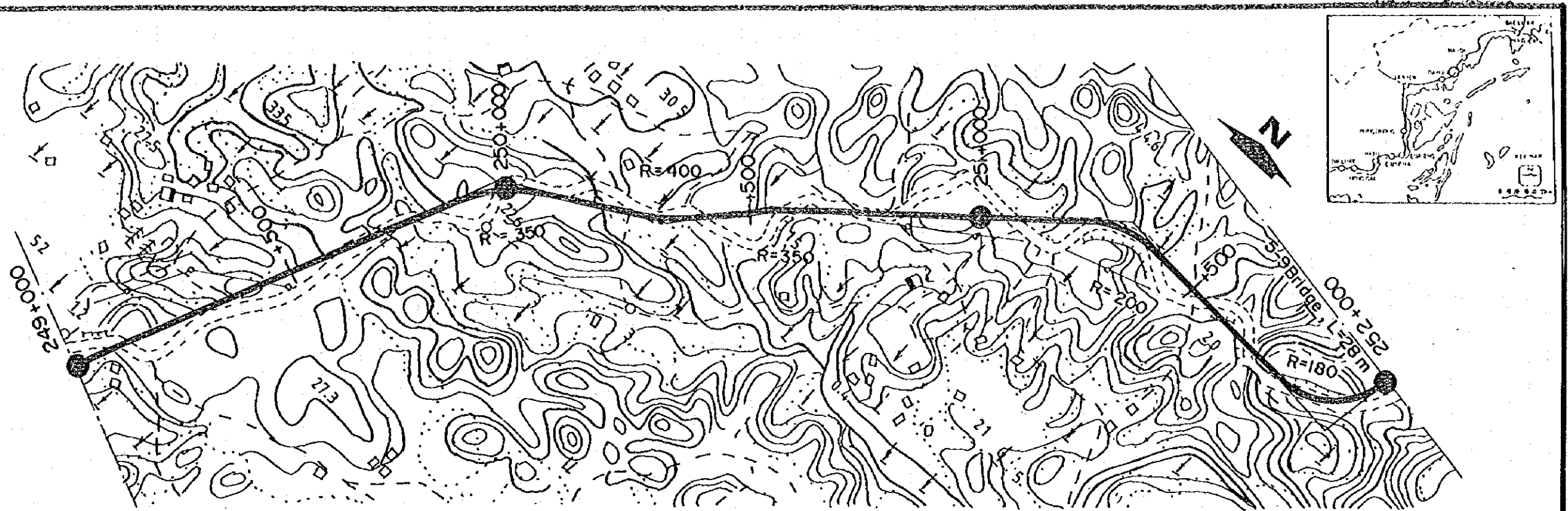
SCALE

HORIZONTAL 1:10000
VERTICAL 1:1000

SHEET NO.
117



FINISHED GRADE	11.000	21.018	23.542	5.188	7.000	9.500	13.125
GROUND LEVEL	9.0	31.5	28.0	4.5	10.5	14.0	13.0
STATION (Km)	246+000	+500	247+000	+500	248+000	+500	249+000

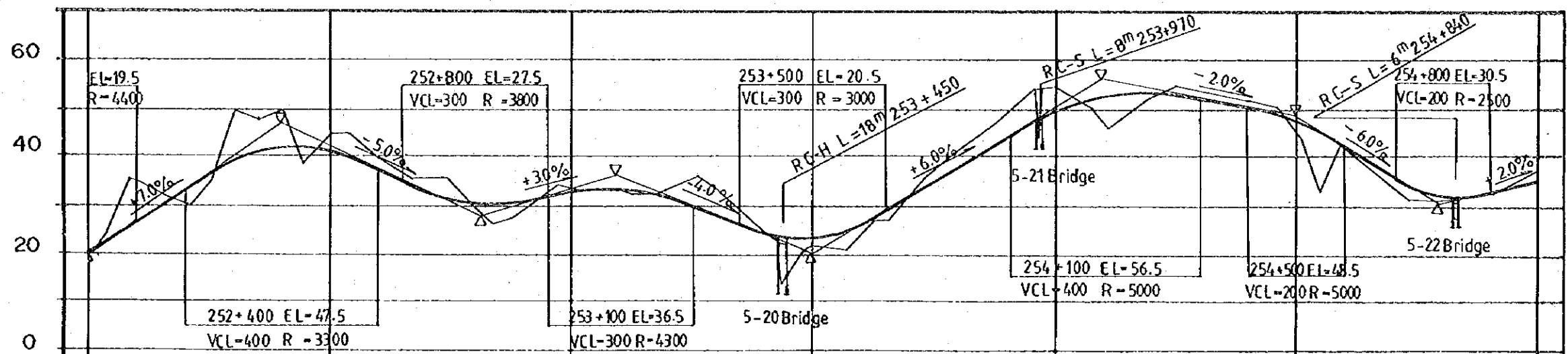
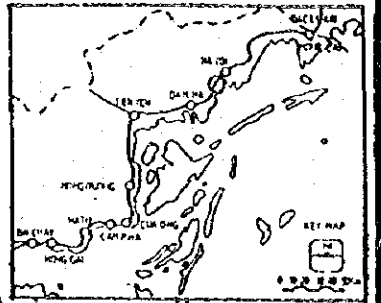
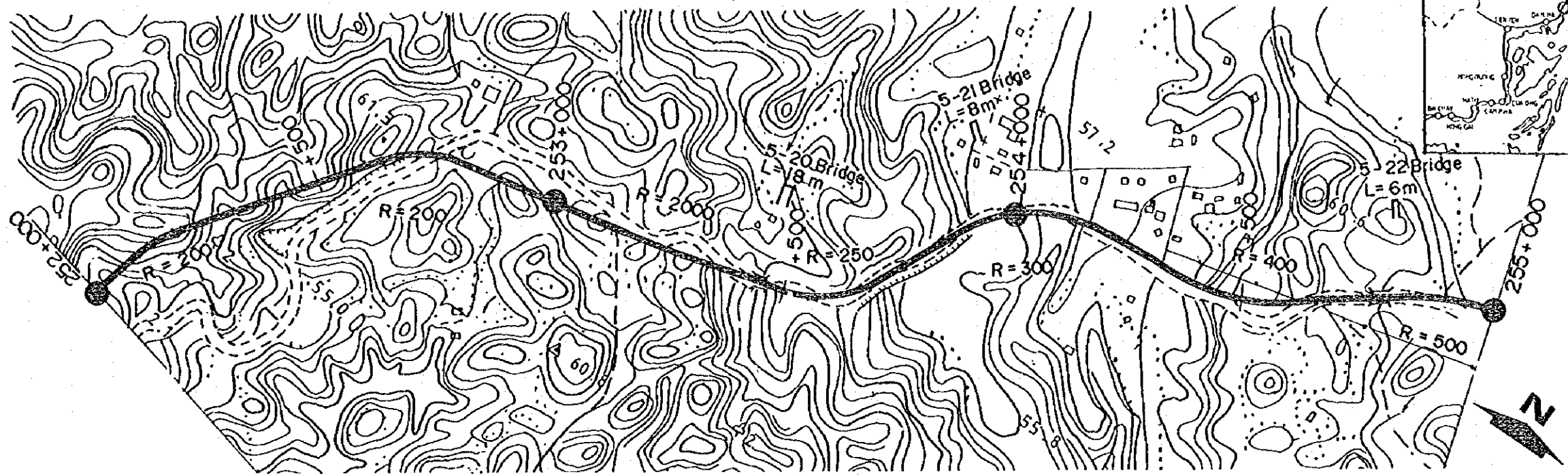


HIGHWAY NO.18 IMPROVEMENT

PLAN AND PROFILE OF CUA ONG - BAC LUAN SECTION (34)
(TIEN YEN - BAC LUAN SECTION -19)

SCALE HORIZONTAL 1:10000
VERTICAL 1:1000

SHEET NO.
119

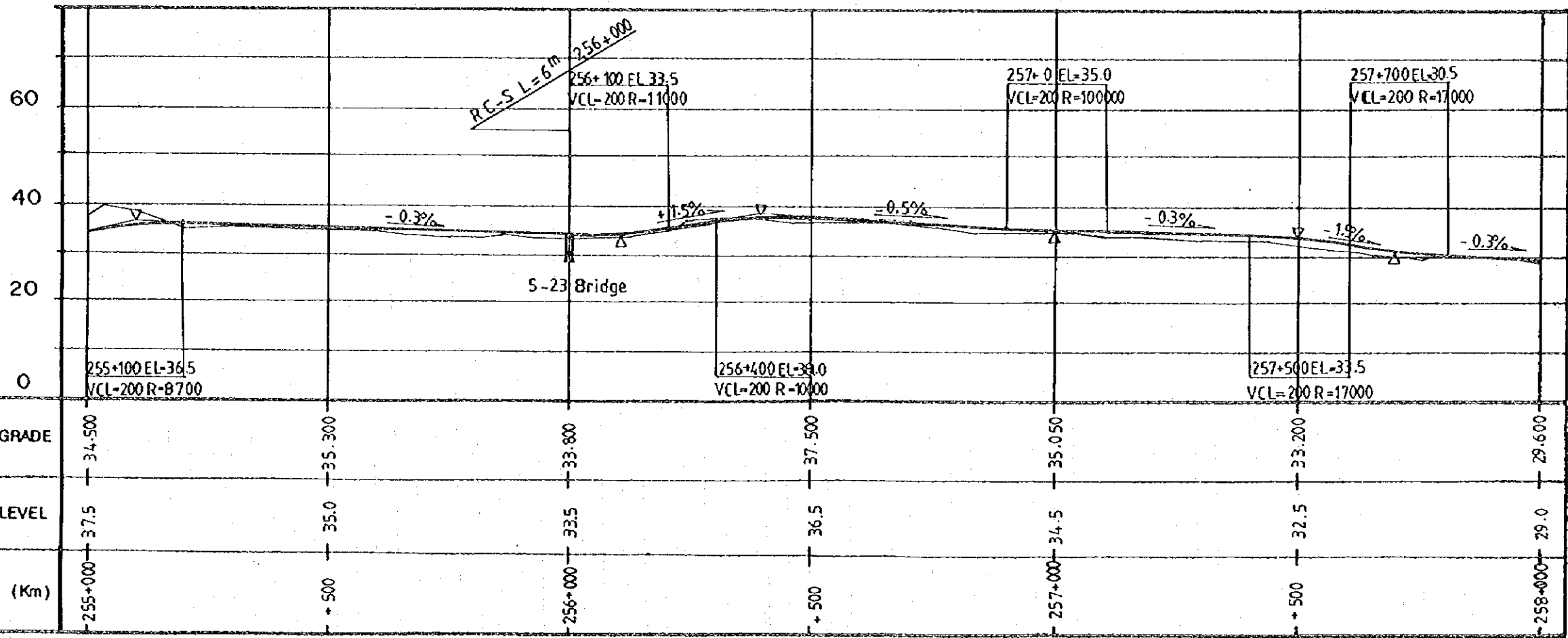
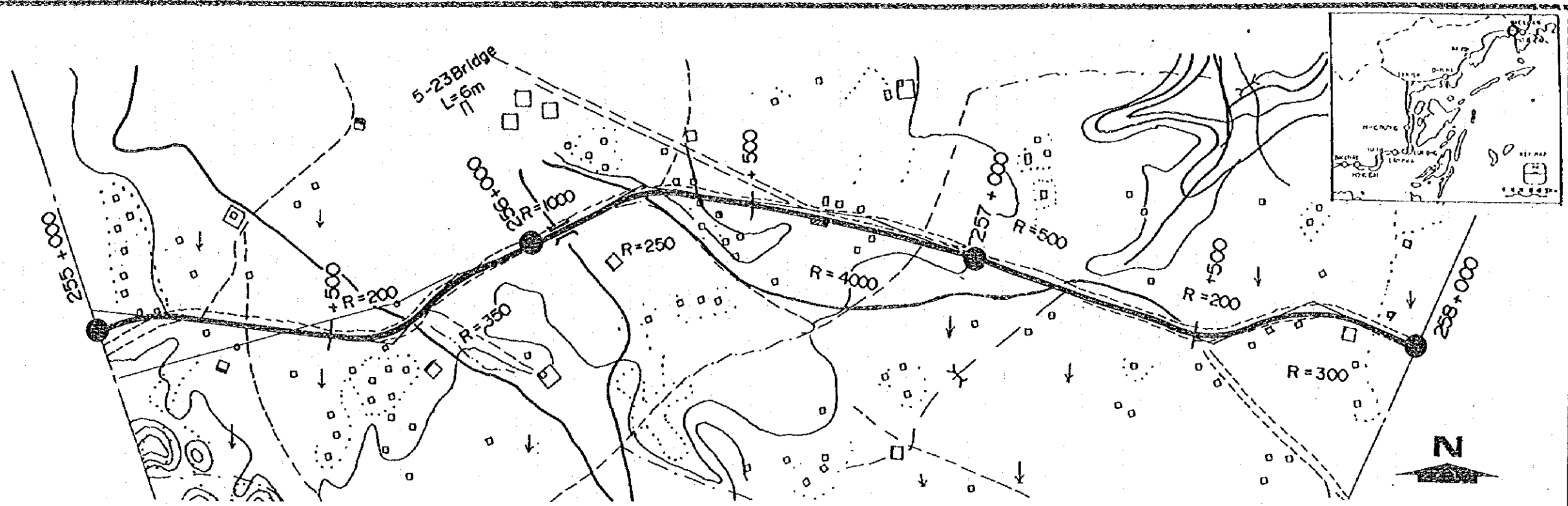


FINISHED GRADE	20.625	41.000	32.208	24.250	49.500	47.500	34.500
GROUND LEVEL	20.0	45.0	34.0	22.0	55.0	45.0	37.5
STATION (Km)	252+000	+500	253+000	+500	254+000	+500	255+000

HIGHWAY NO.18 IMPROVEMENT

PLAN AND PROFILE OF CUA ONG - BAC LUAN SECTION (35)
(TIEN YEN - BAC LUAN SECTION - 20)

SCALE HORIZONTAL 1:10000 SHEET NO. 120
VERTICAL 1:1000

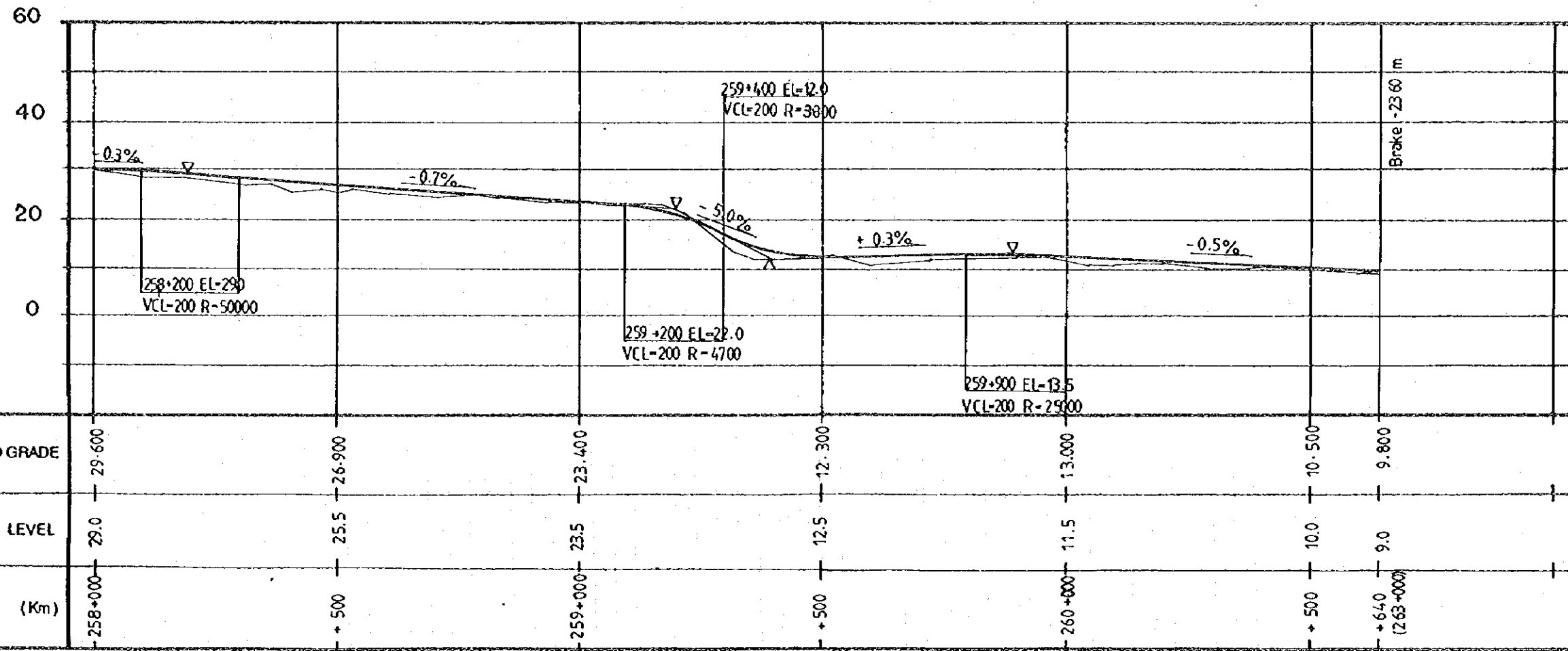
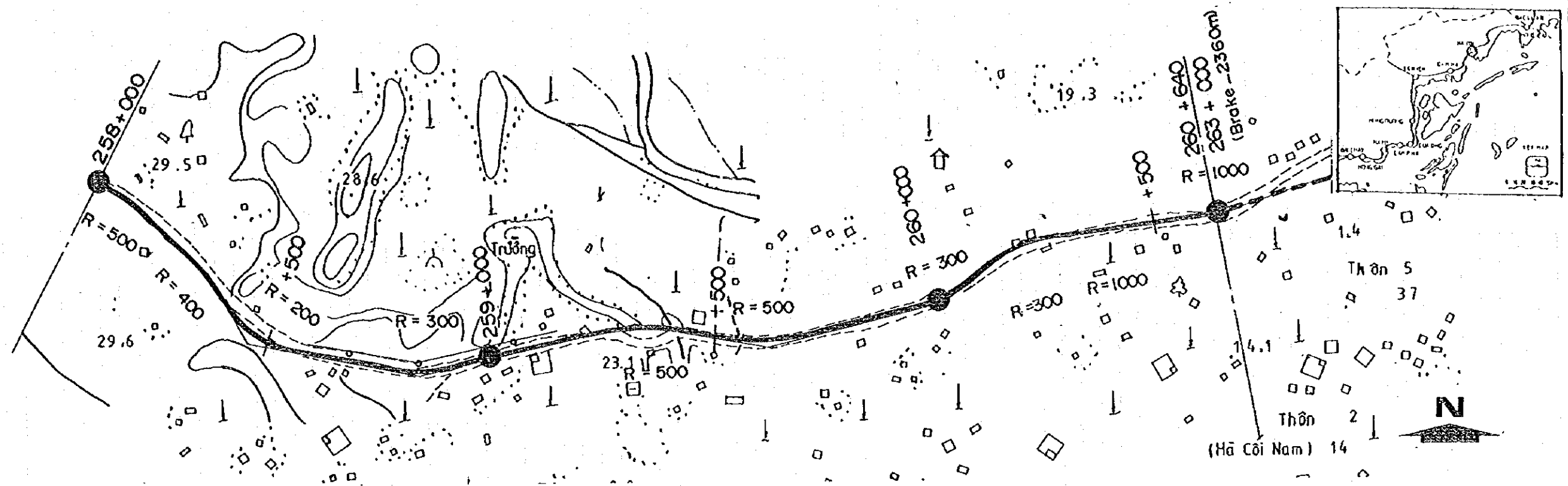


HIGHWAY NO.18 IMPROVEMENT

PLAN AND PROFILE OF CUA ONG - BAC LUAN SECTION (36)
(TIEN YEN - BAC LUAN SECTION - 21)

SCALE HORIZONTAL 1:10000
VERTICAL 1:1000

SHEET NO. 121

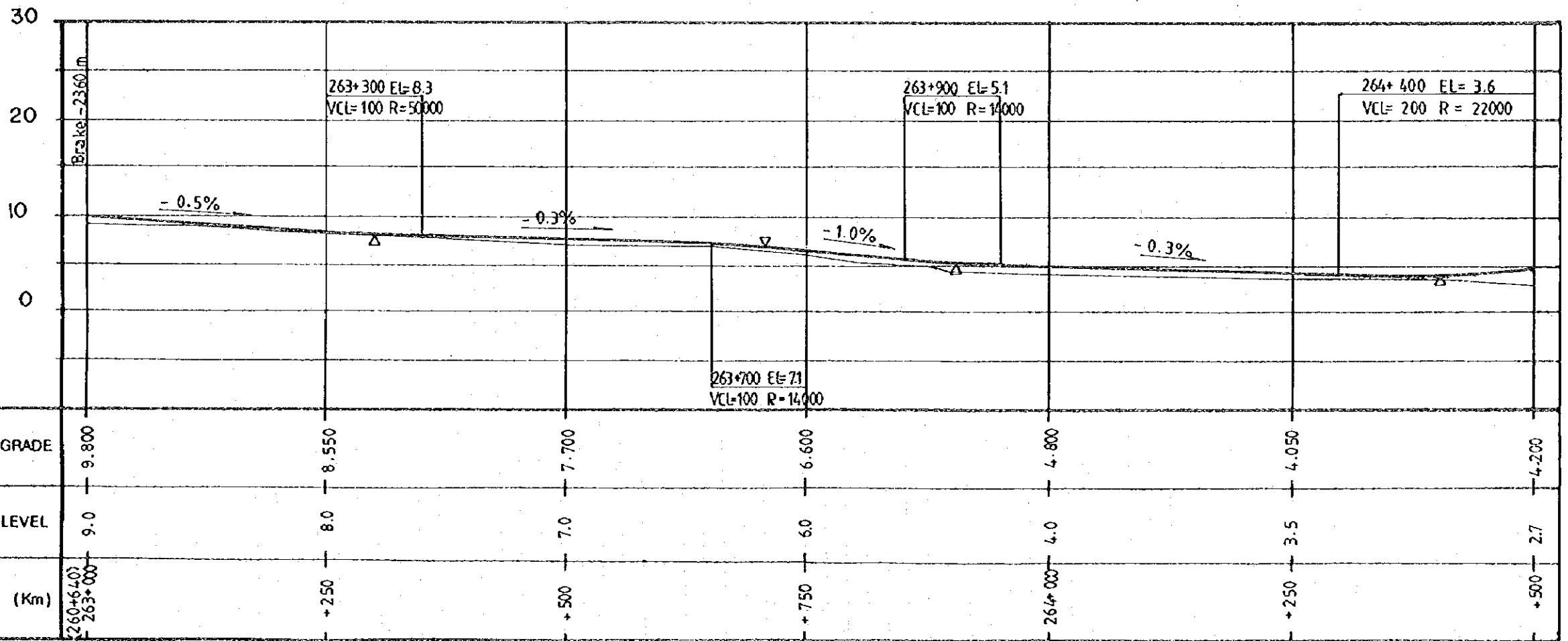
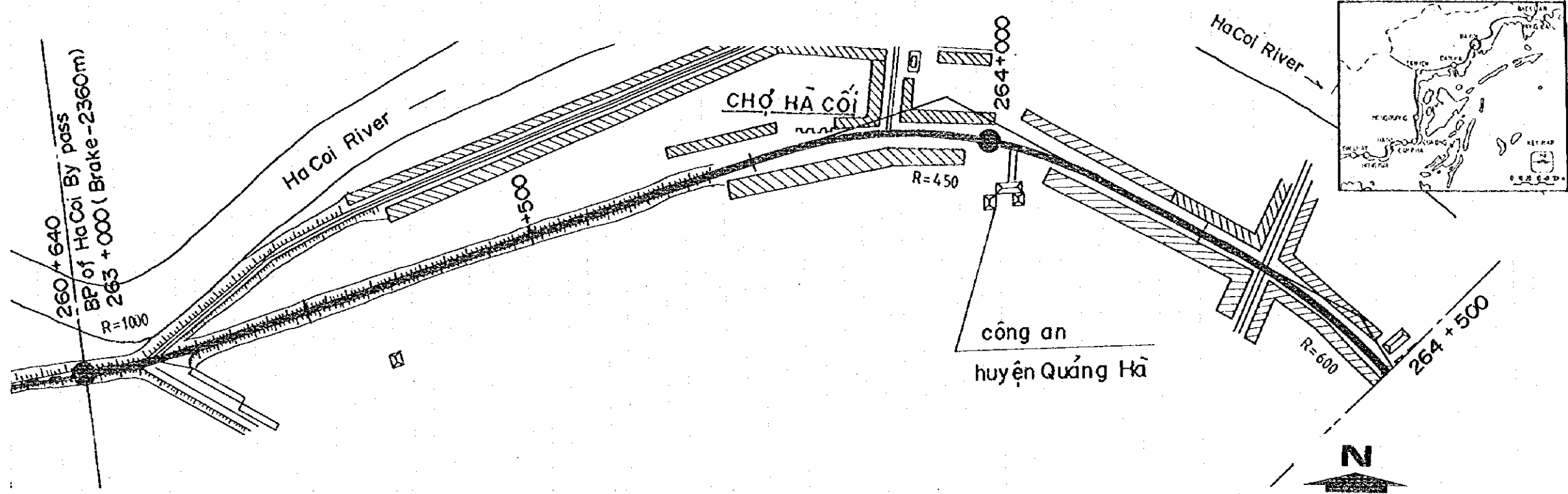


HIGHWAY NO.18 IMPROVEMENT

PLAN AND PROFILE OF CUA ONG - BAC LUAN SECTION (37)
(TIEN YEN - BAC LUAN SECTION - 22)

SCALE
HORIZONTAL 1:10000
VERTICAL 1:1000

SHEET NO.
122

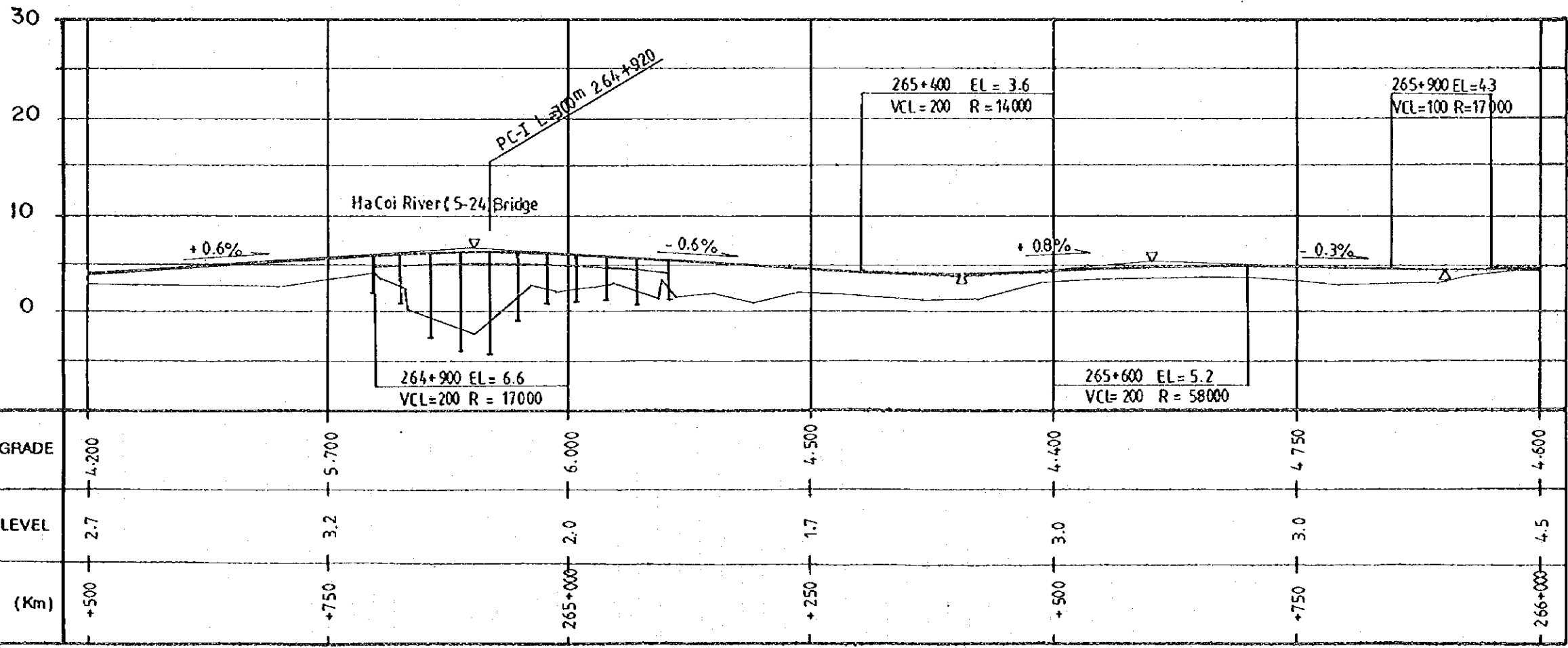
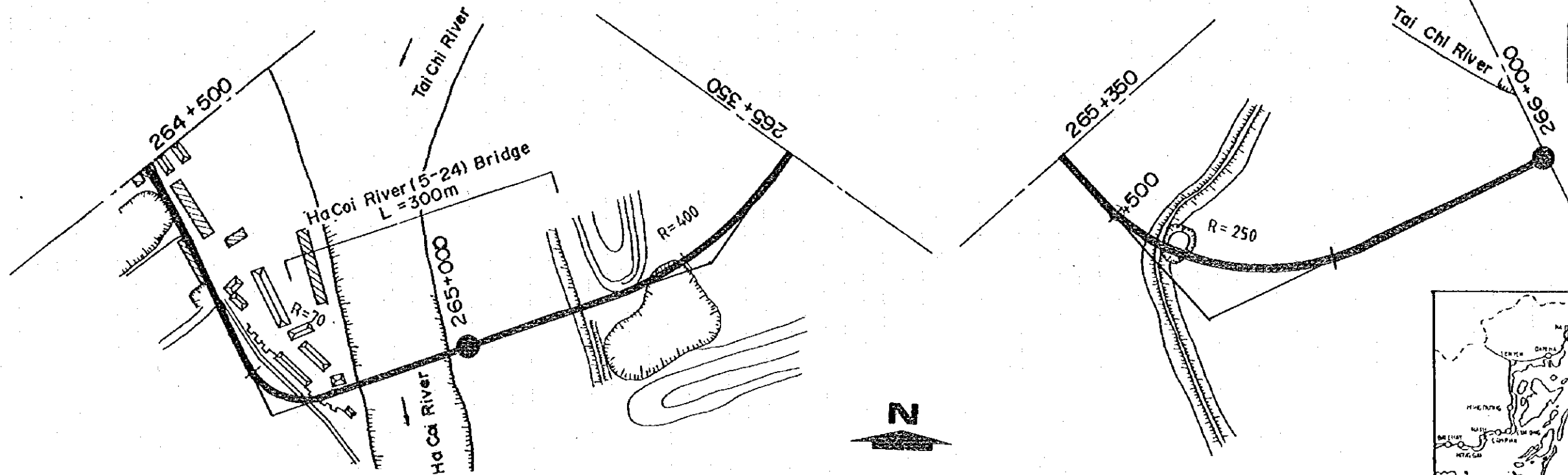


HIGHWAY NO.18 IMPROVEMENT

PLAN AND PROFILE OF CUA ONG - BAC LUAN SECTION (38)
(TIEN YEN - BAC LUAN SECTION - 23, HA COI BY-PASS - I)

SCALE HORIZONTAL 1: 5000
VERTICAL 1: 500

SHEET NO. 123



HIGHWAY NO.18 IMPROVEMENT

PLAN AND PROFILE OF CUA ONG - BAC LUAN SECTION (39)
(TIEN YEN - BAC LUAN SECTION-24, HA COI BY-PASS - 2)

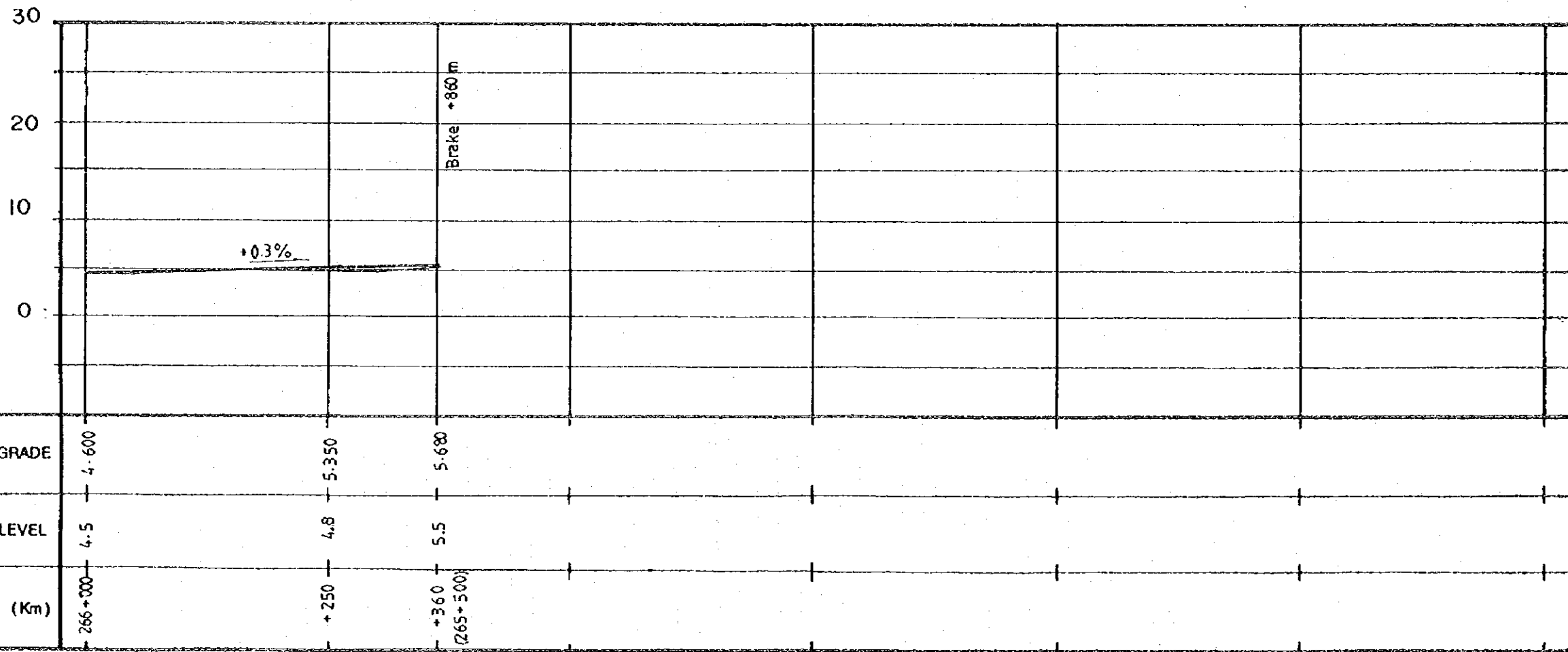
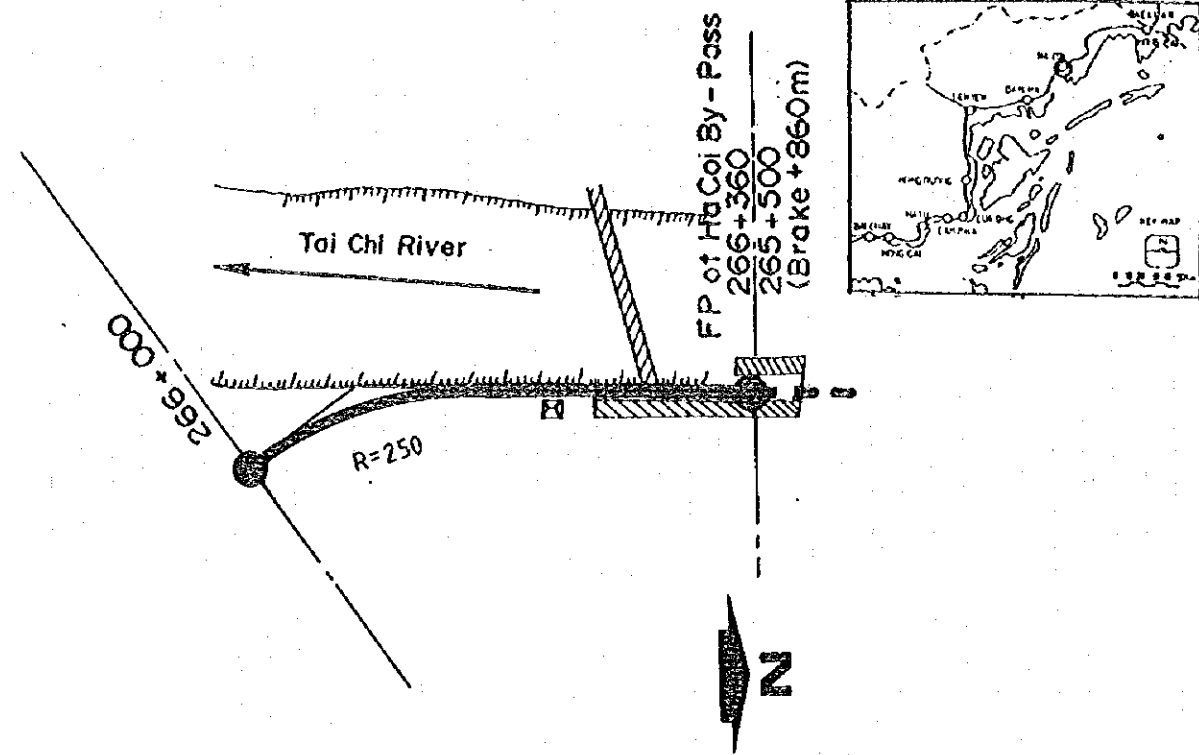
SCALE

HORIZONTAL 1:5000

VERTICAL 1:500

SHEET NO.

124



HIGHWAY NO.18 IMPROVEMENT

PLAN AND PROFILE OF CUA ONG - BAC LUAN SECTION (40)
(TIEN YEN - BAC LUAN SECTION - 25, HA COI BY-PASS - 3)

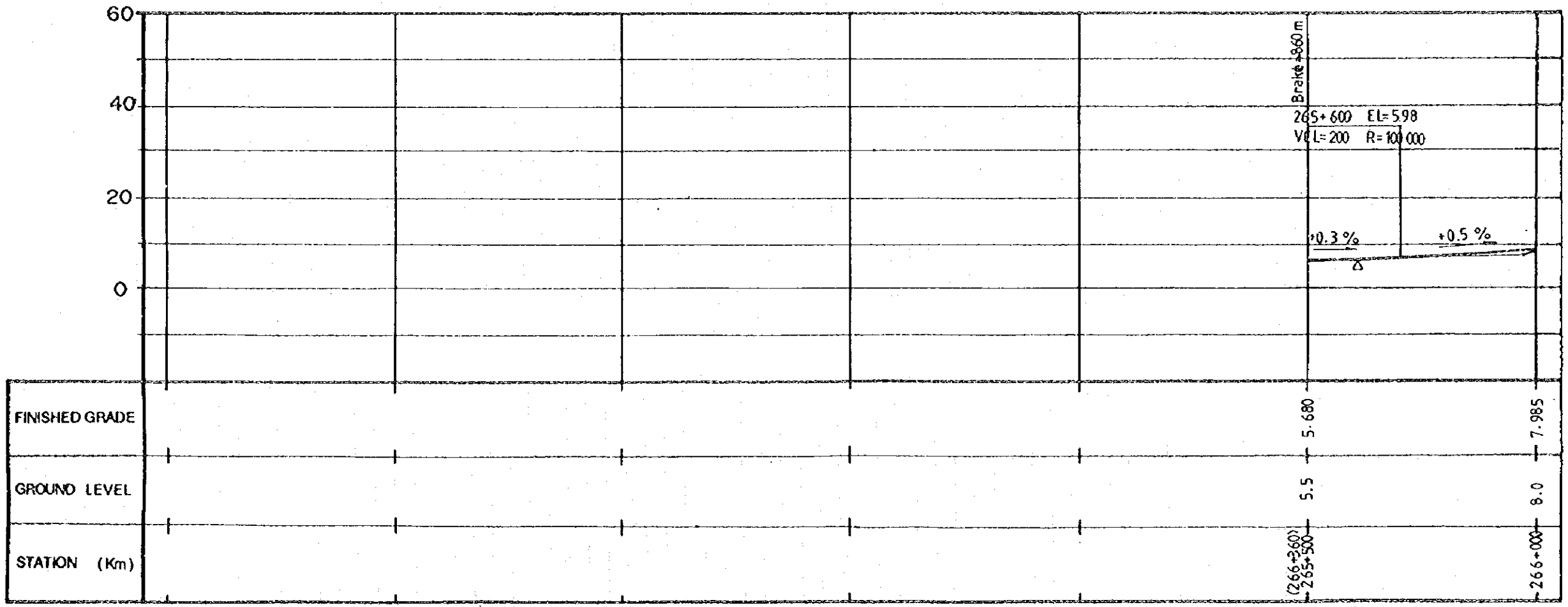
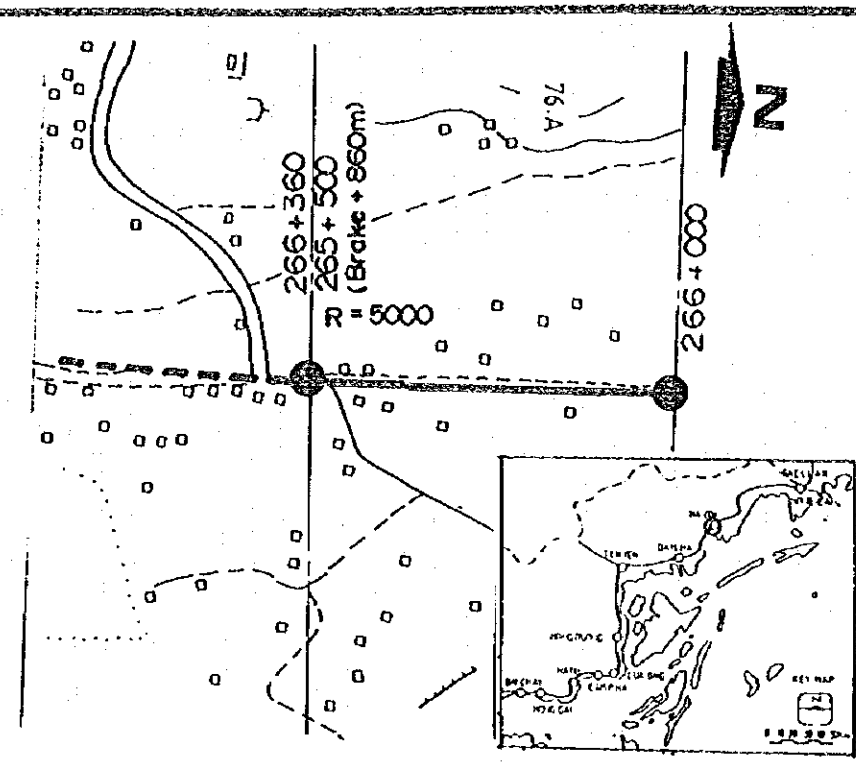
SCALE

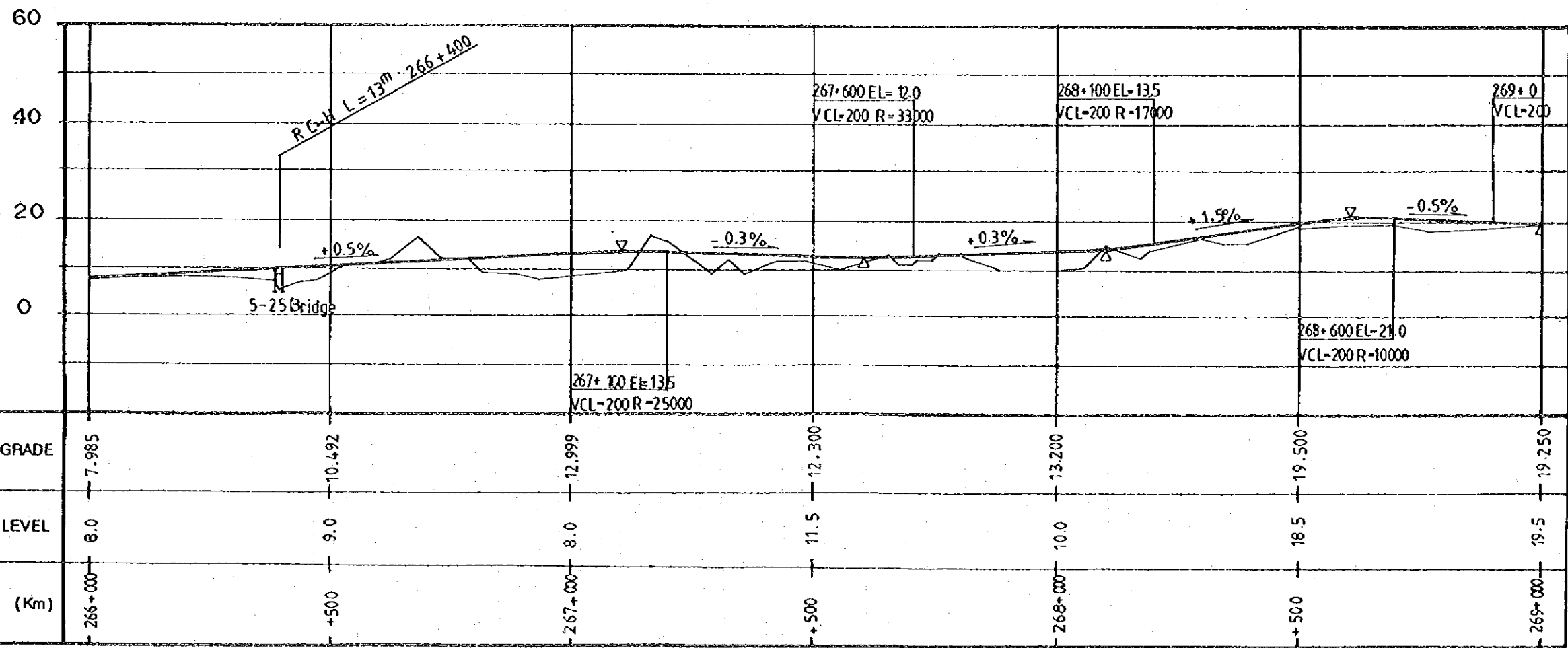
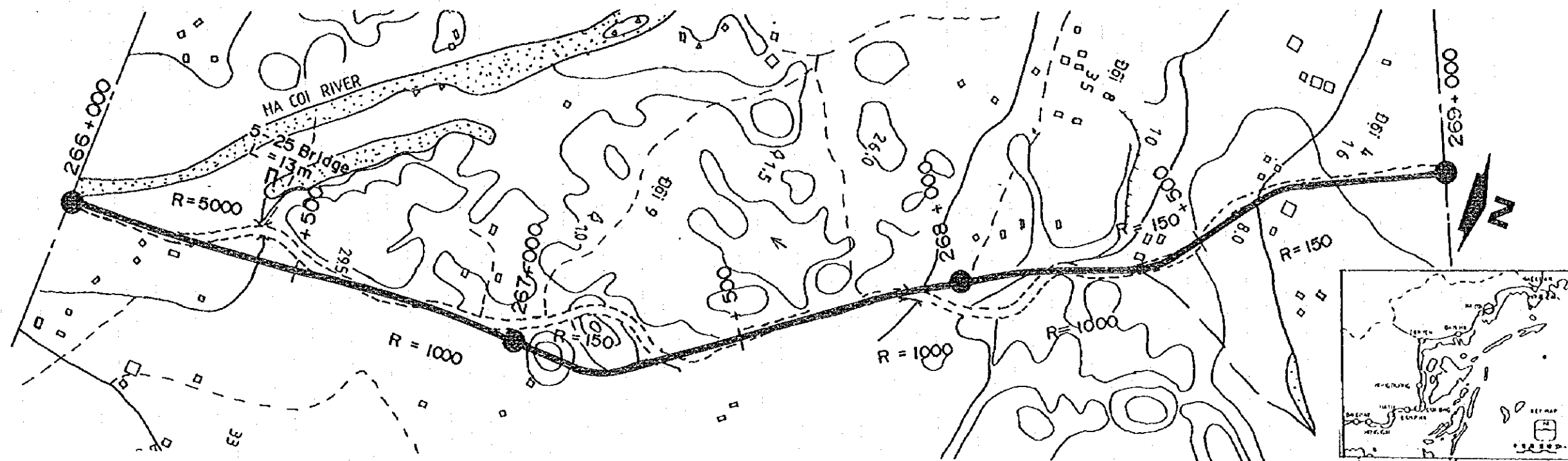
HORIZONTAL 1:5000

VERTICAL 1:500

SHEET NO.

125





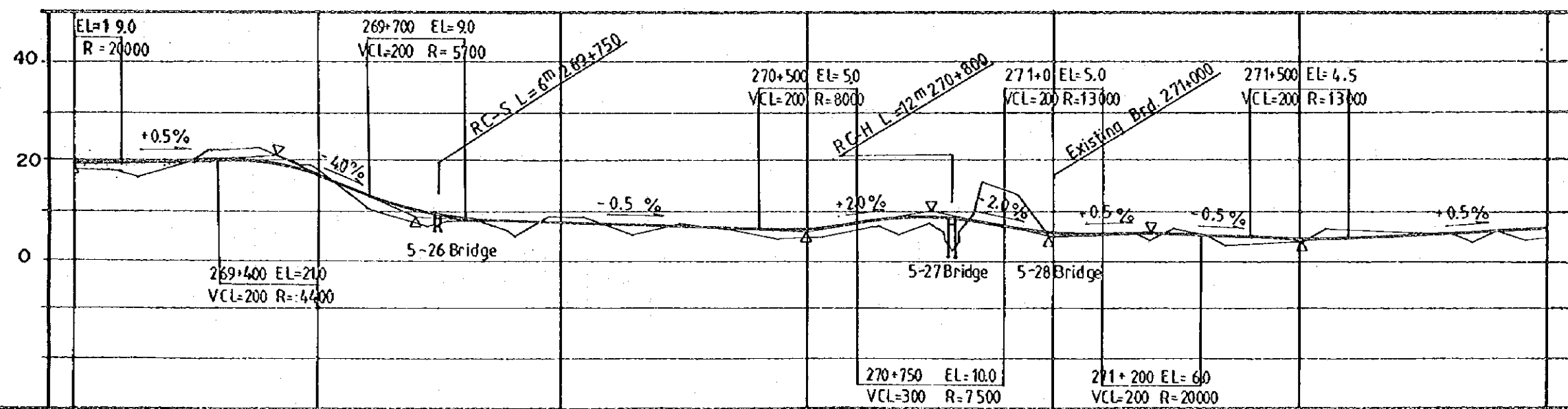
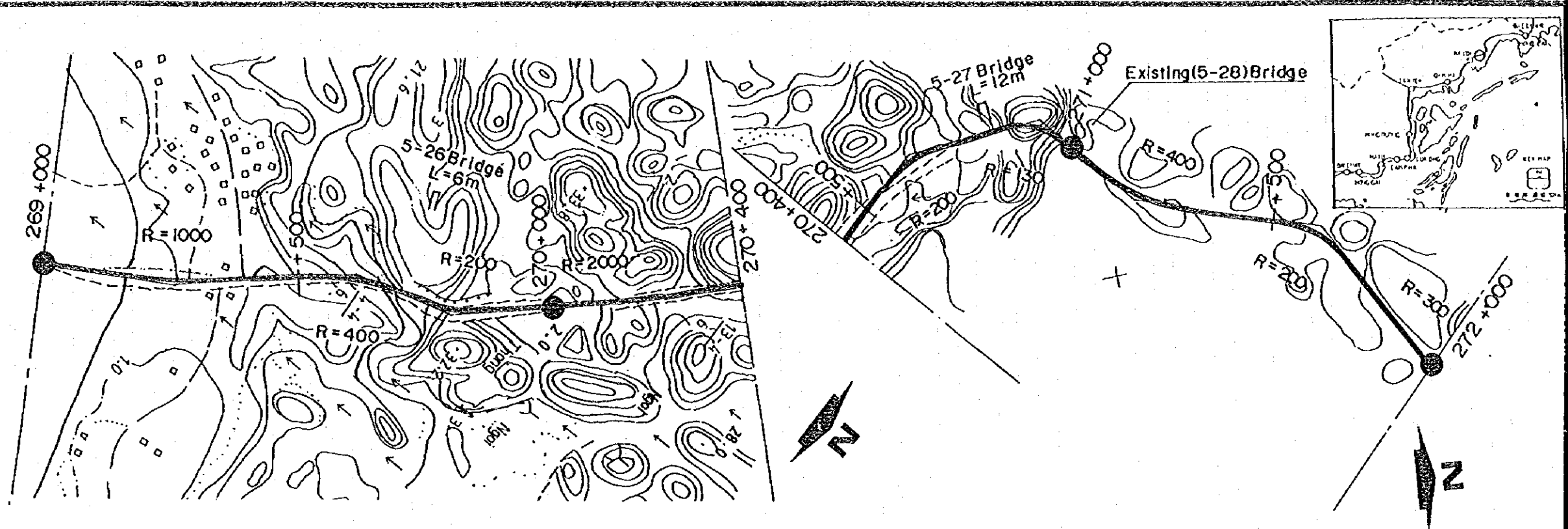
HIGHWAY NO.18 IMPROVEMENT

PLAN AND PROFILE OF CUA ONG - BAC LUAN SECTION (42)
(TIEN YEN - BAC LUAN SECTION - 2?)

SCALE

HORIZONTAL 1:10000
VERTICAL 1:1000

SHEET NO.
127



FINISHED GRADE	19.250	17.000	7.500	5.625	5.625	4.750	7.000
GROUND LEVEL	18.5	18.5	9.0	5.0	5.0	4.0	5.5
STATION (Km)	269+000	+500	270+000	+500	271+000	+500	272+000

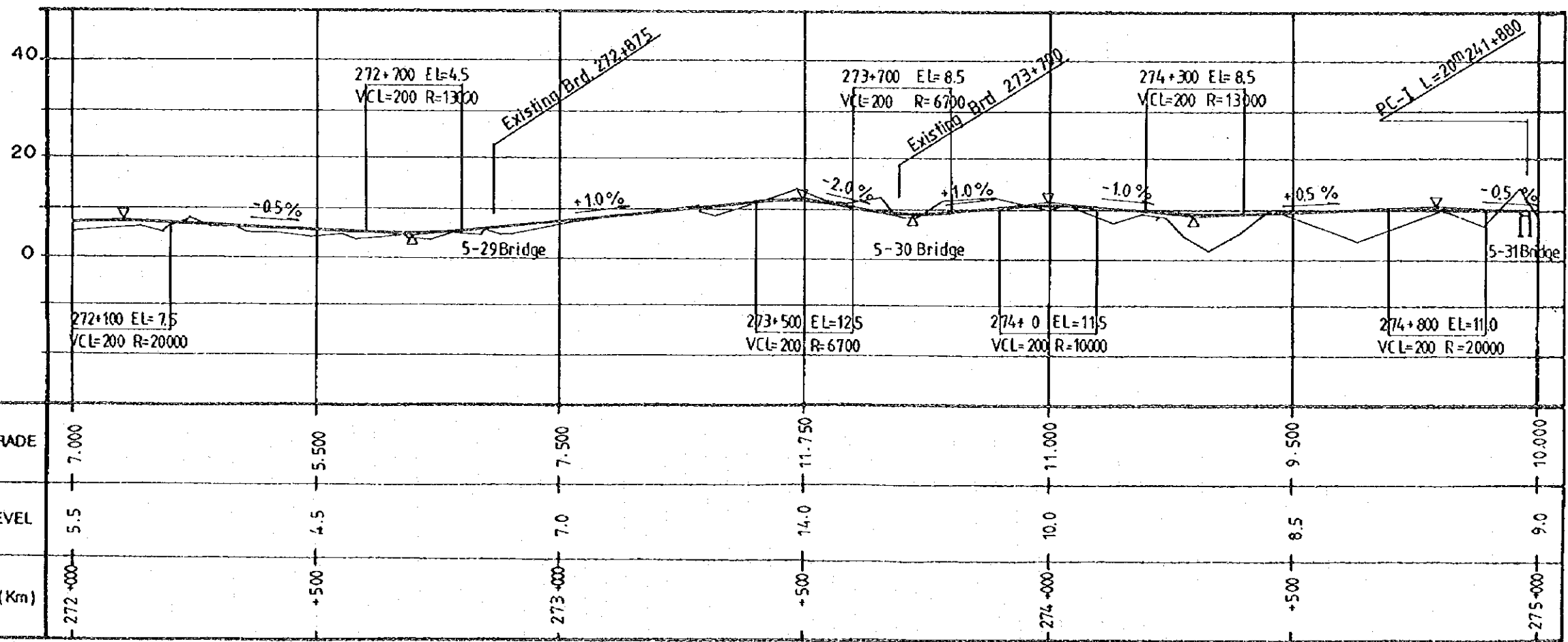
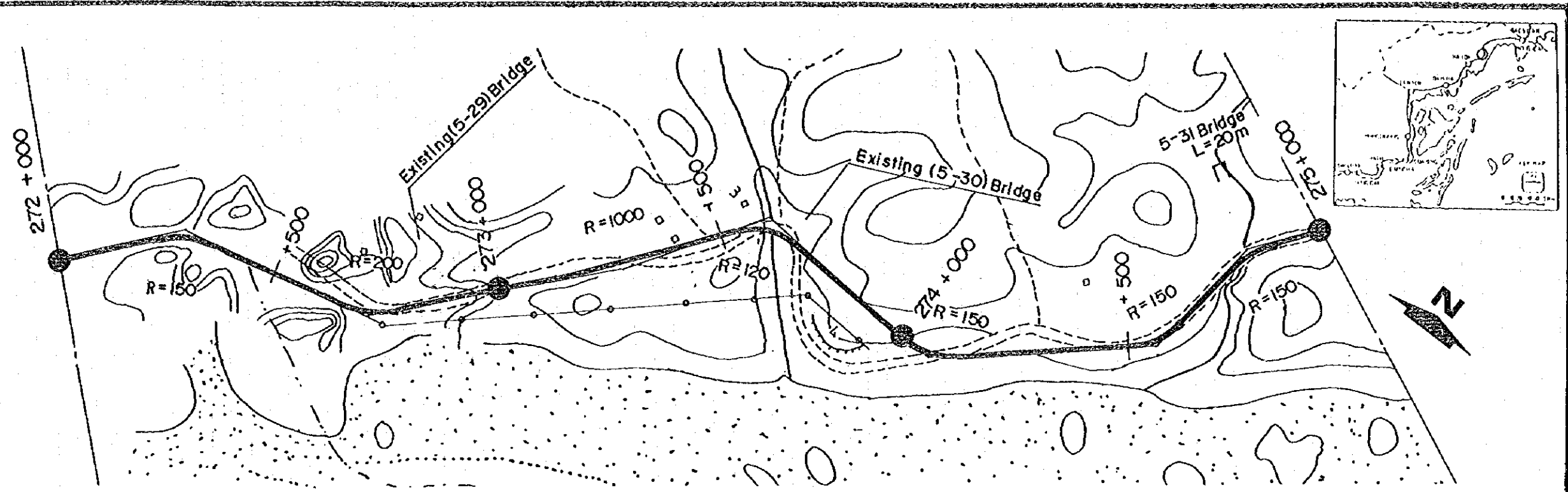
HIGHWAY NO.18 IMPROVEMENT

PLAN AND PROFILE OF CUA ONG - BAC LUAN SECTION (43)
(TIEN YEN - BAC LUAN SECTION - 28)

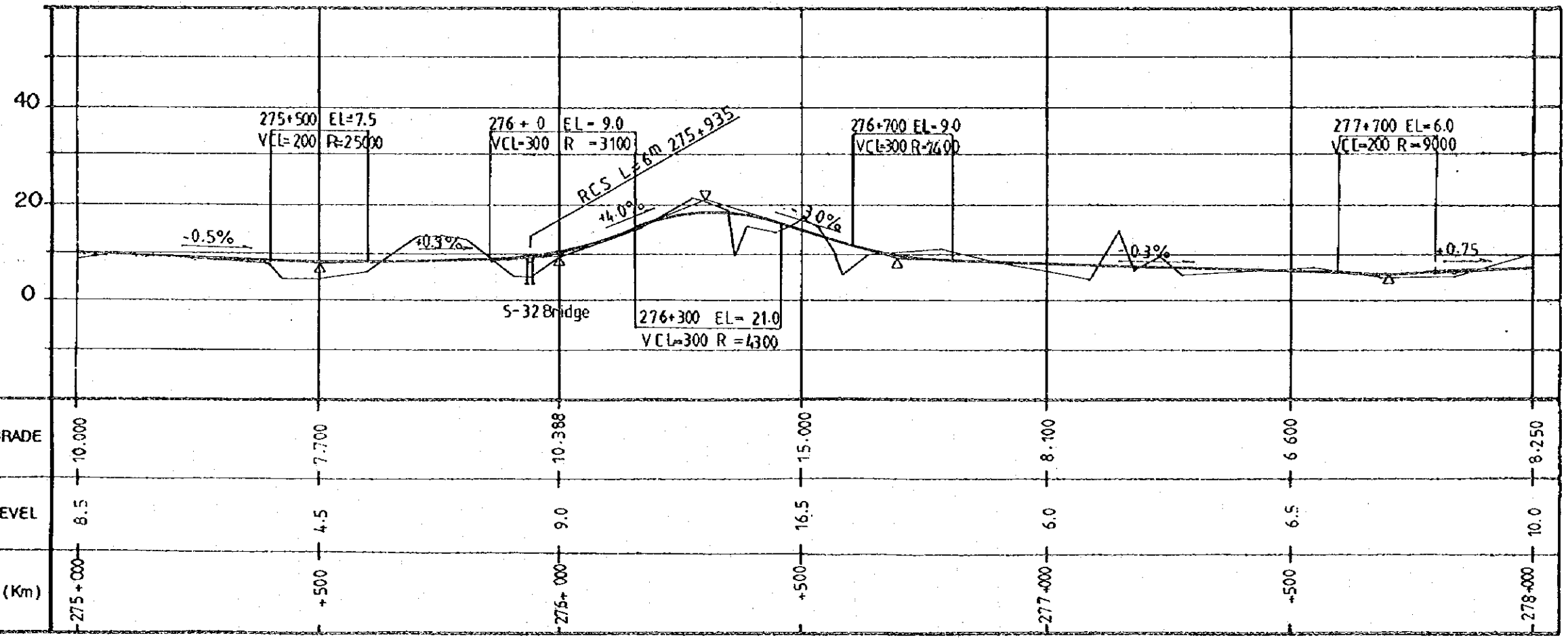
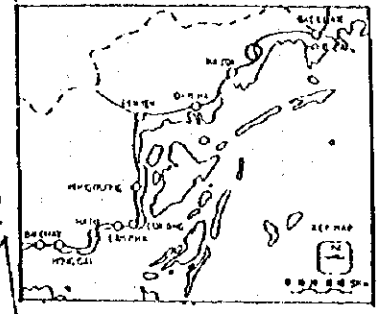
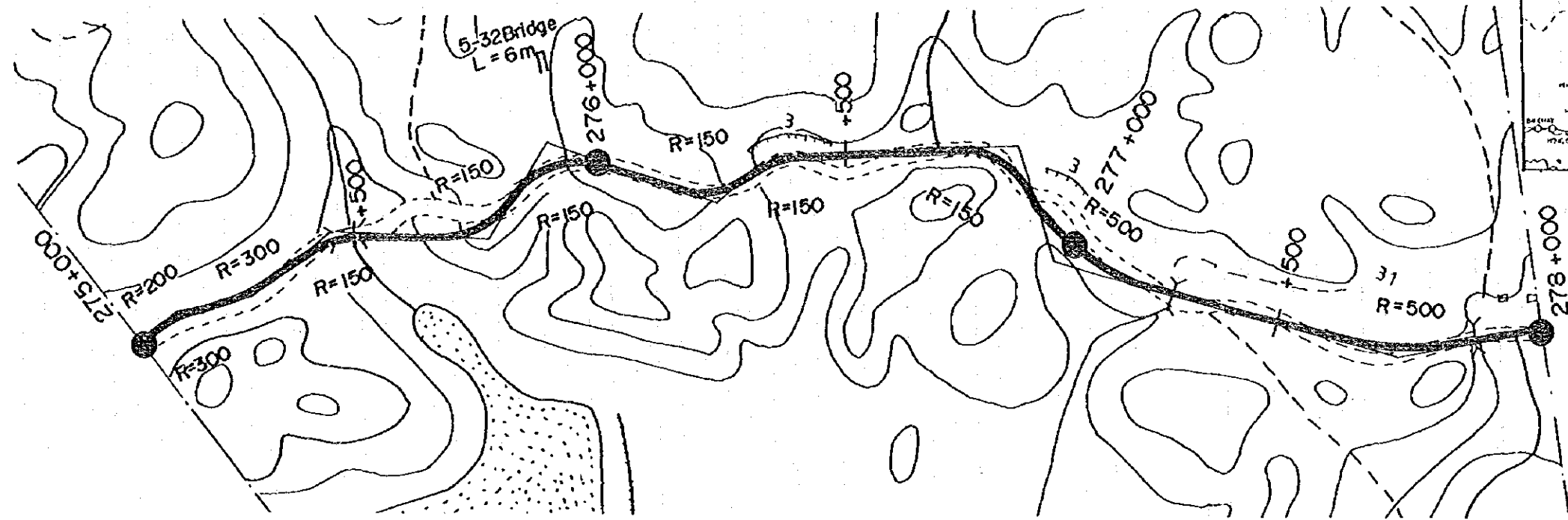
SCALE

HORIZONTAL 1:10000
VERTICAL 1:1000

SHEET NO.
128



FINISHED GRADE	7.000	5.500	7.500	11.750	11.000	9.500	10.000
GROUND LEVEL	5.5	4.5	7.0	14.0	10.0	8.5	9.0
STATION (Km)	272+000	+500	273+000	+500	274+000	+500	275+000



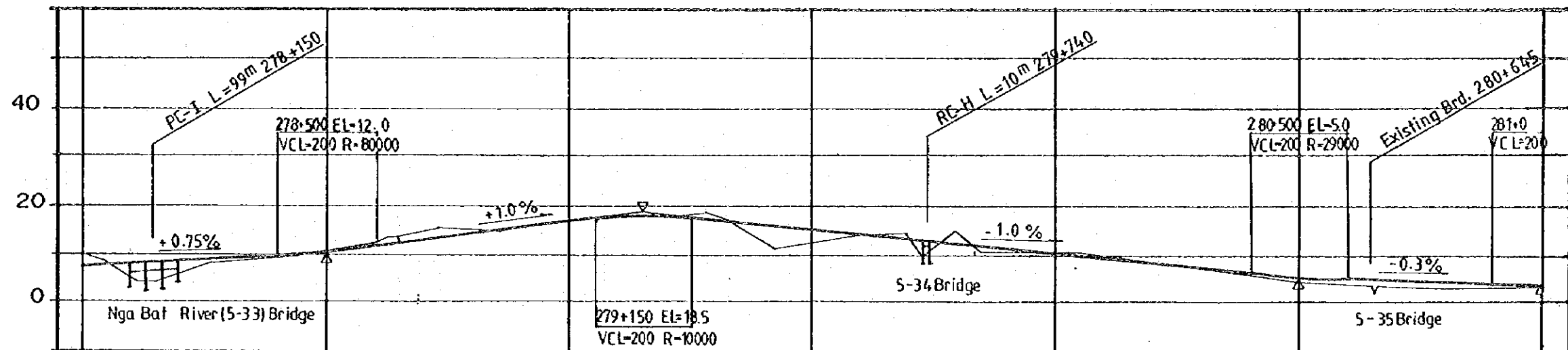
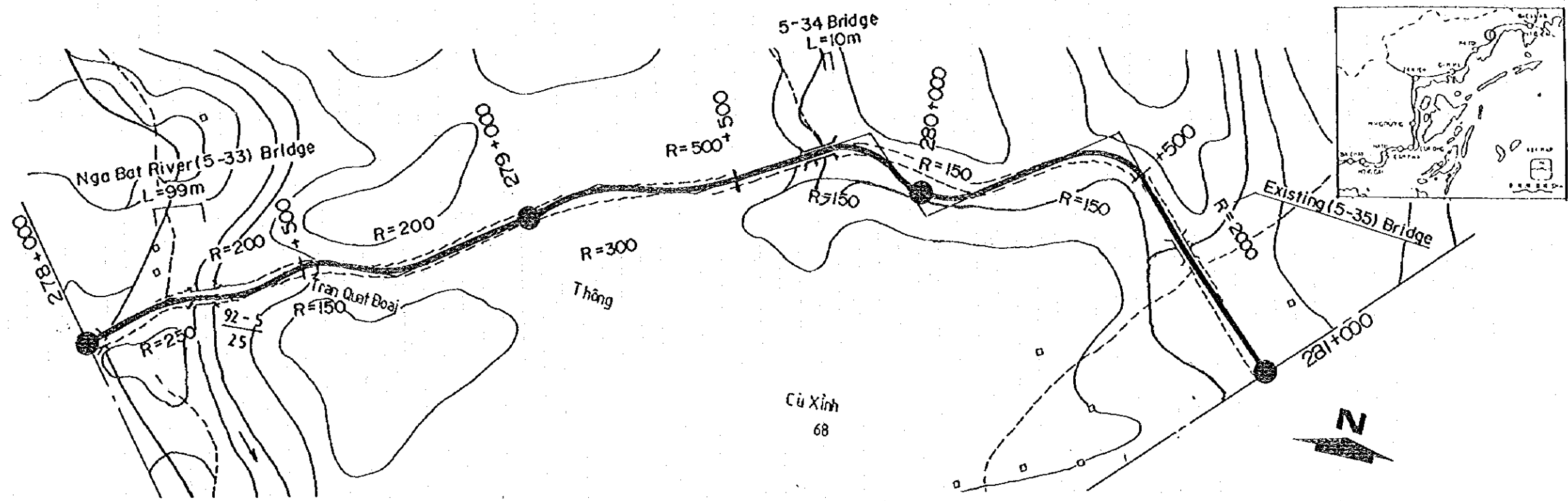
FINISHED GRADE	10.000	7.700	10.388	15.000	8.100	6.600	8.250
GROUND LEVEL	8.5	4.5	9.0	16.5	6.0	6.5	10.0
STATION (Km)	275+000	+500	276+000	+500	277+000	+500	278+000

HIGHWAY NO.18 IMPROVEMENT

PLAN AND PROFILE OF CUA ONG - BAC LUAN SECTION (45)
(TIEN YEN - BAC LUAN SECTION -30)

SCALE HORIZONTAL 1:10000
VERTICAL 1:1000

SHEET NO. 130



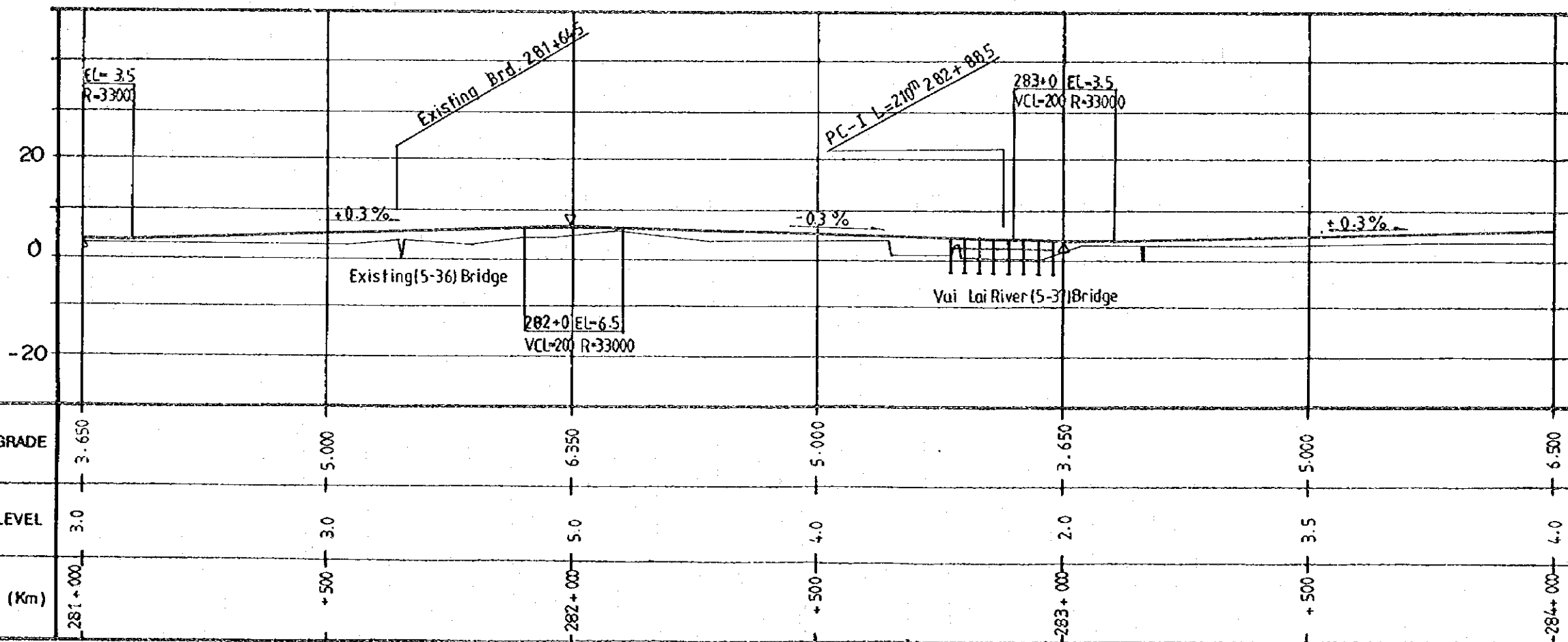
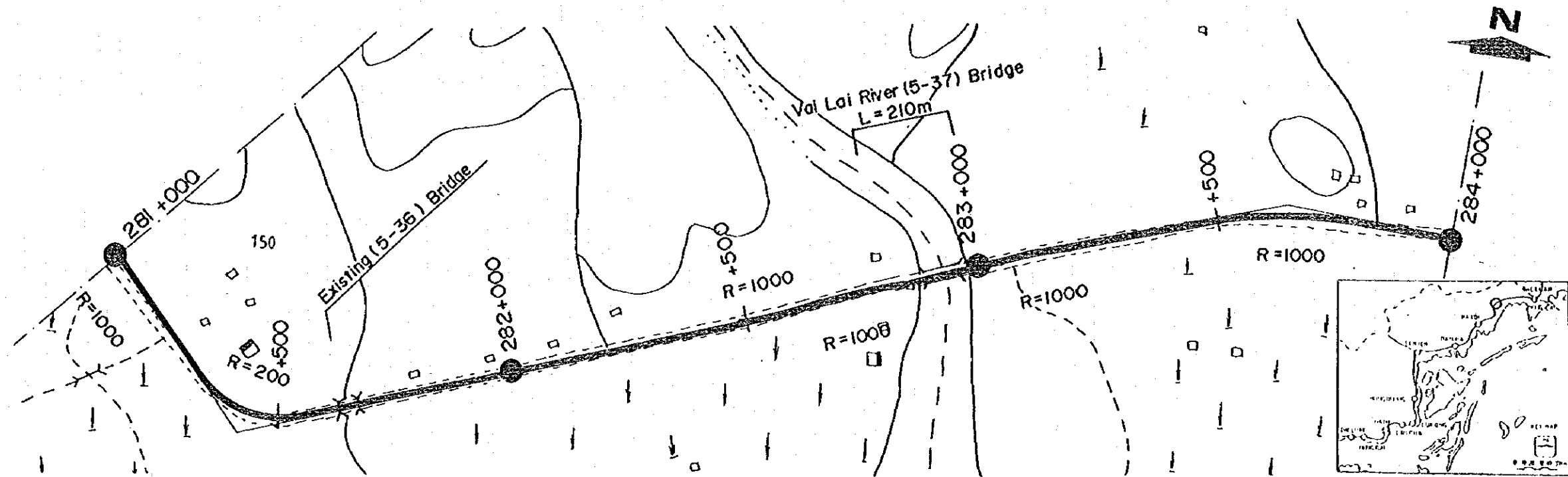
FINISHED GRADE	8.250	12.063	17.000	15.000	10.000	5.175	3.650
GROUND LEVEL	10.0	10.5	16.5	12.0	10.5	4.0	3.0
STATION (Km)	278+000	+500	279+000	+500	280+000	+500	281+000

HIGHWAY NO.18 IMPROVEMENT

PLAN AND PROFILE OF CUA ONG - BAC LUAN SECTION (46)
(TIEN YEN - BAC LUAN SECTION - 31)

SCALE HORIZONTAL 1:10000
VERTICAL 1:1000

SHEET NO.
131



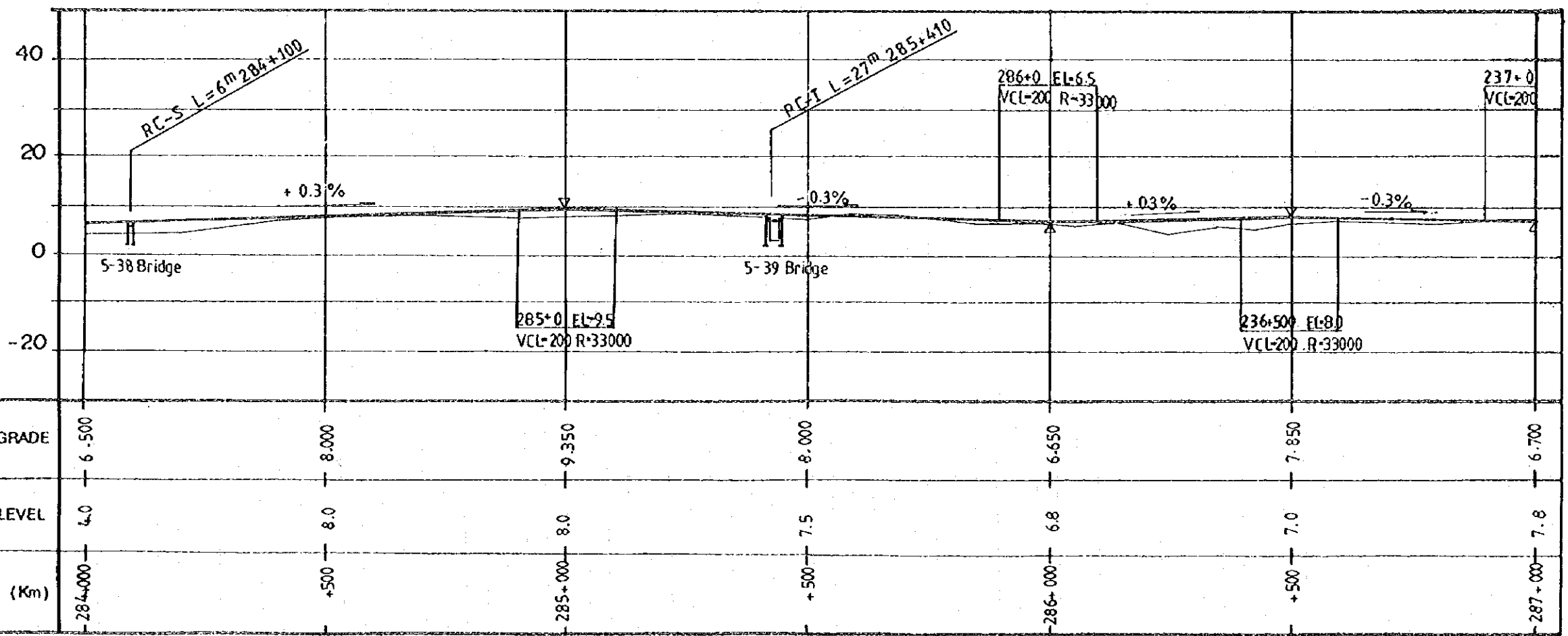
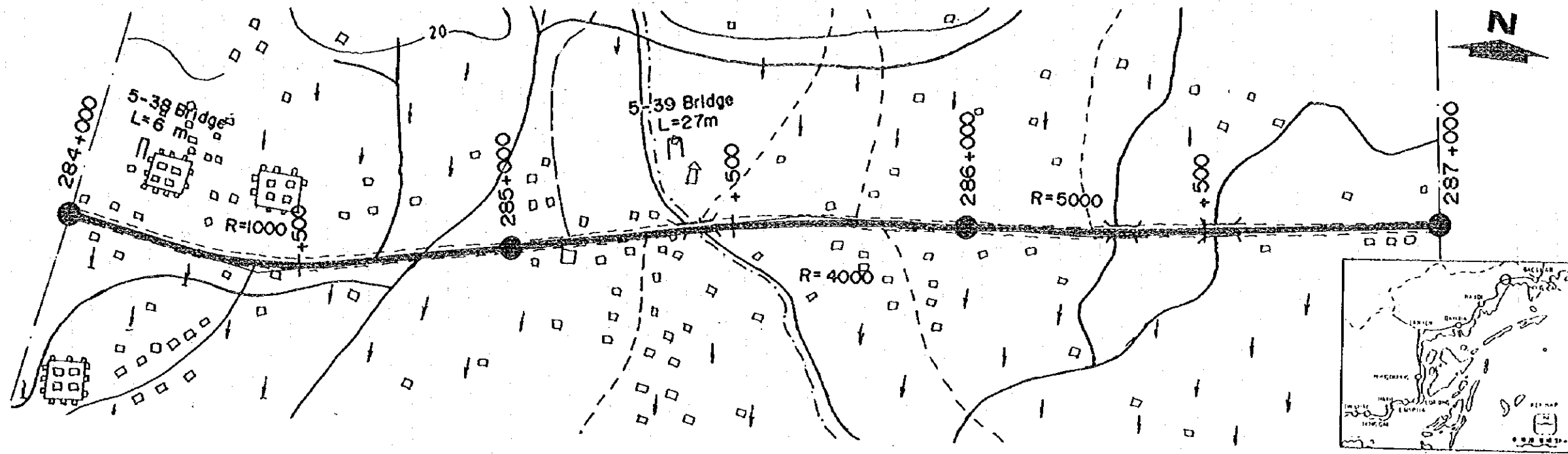
HIGHWAY NO.18 IMPROVEMENT

PLAN AND PROFILE OF CUA ONG - BAC LUAN SECTION (47)
(TIEN YEN - BAC LUAN SECTION - 32)

SCALE

HORIZONTAL 1:10000
VERTICAL 1:1000

SHEET NO.
132



FINISHED GRADE	284+000	284+500	285+000	285+500	286+000	286+500	287+000
	6.500	8.000	9.350	8.000	6.650	7.850	6.700
GROUND LEVEL	4.0	8.0	8.0	7.5	6.8	7.0	7.8
STATION (Km)	284+000	+500	285+000	+500	286+000	+500	287+000

HIGHWAY NO.18 IMPROVEMENT

PLAN AND PROFILE OF CUA ONG - BAC LUAN SECTION (48)
(TIEN YEN - BAC LUAN SECTION-33)

SCALE HORIZONTAL. 1:10000
VERTICAL. 1:1000

SHEET NO.
133