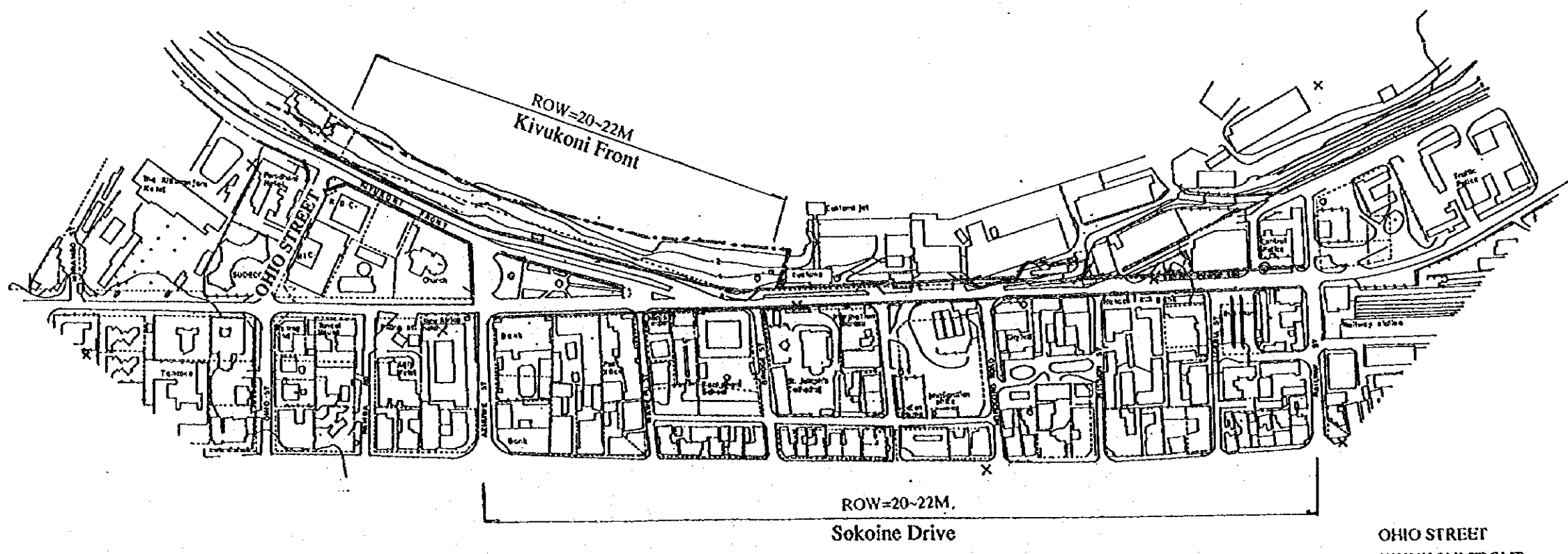
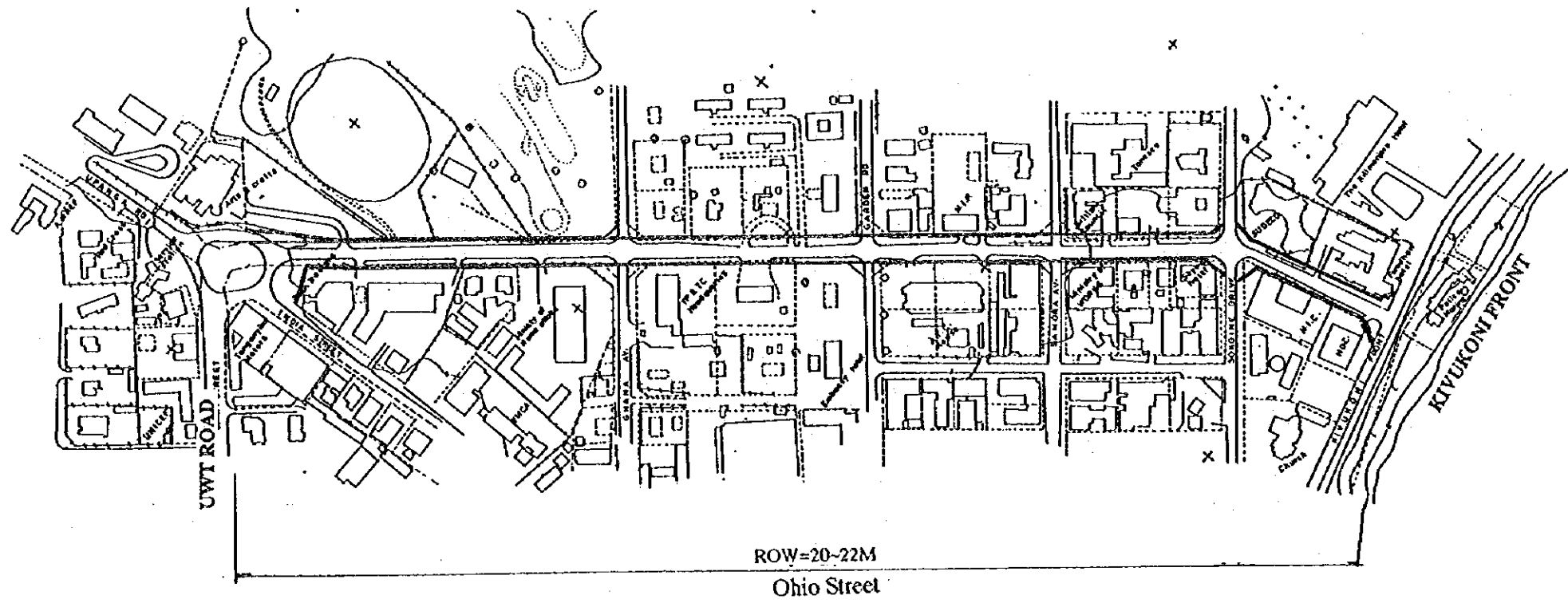


# 12. Right-of-way Map



OHIO STREET  
KIVUKONI FRONT

SOKOINE DRIVE

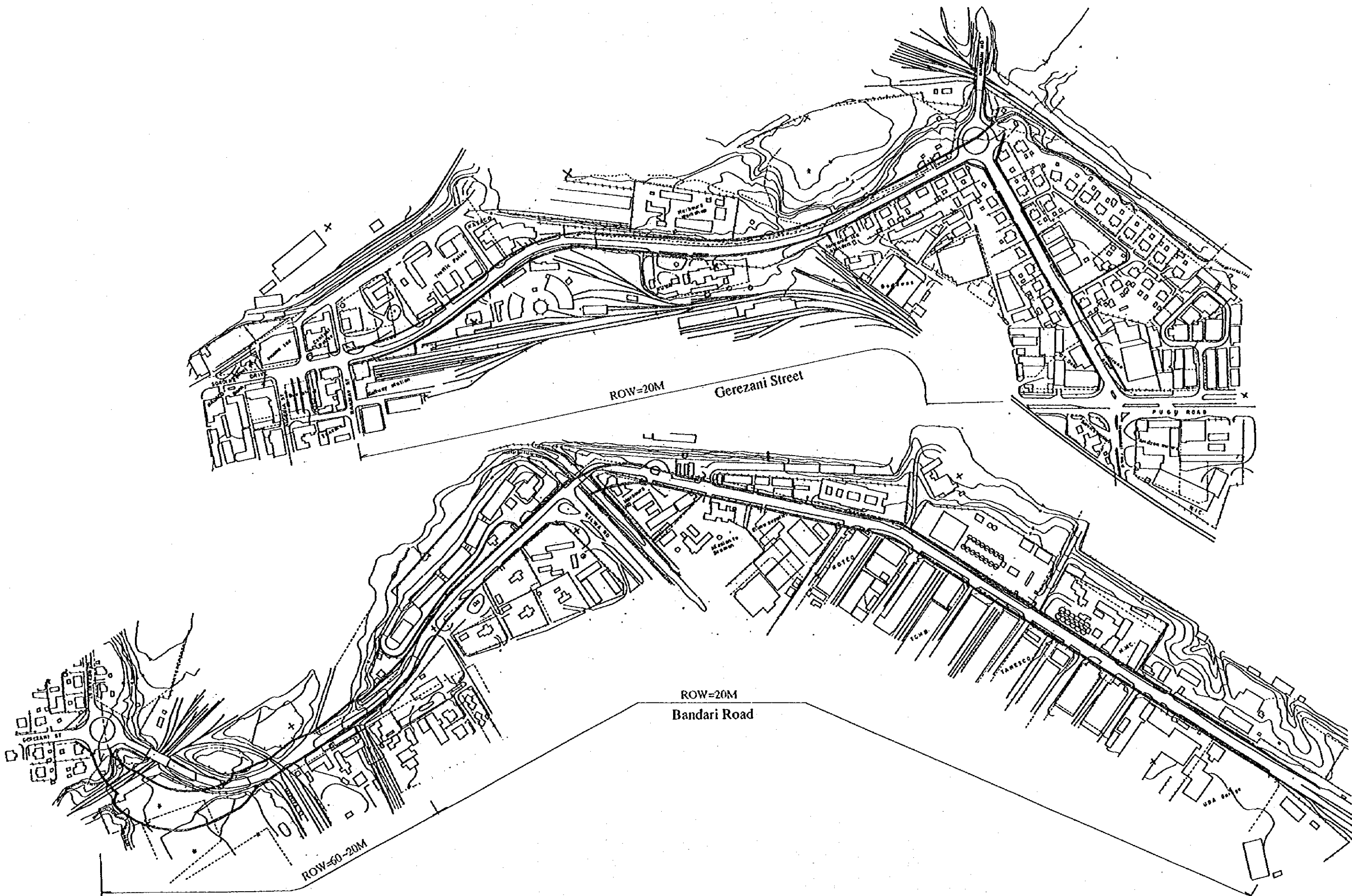
Right-of-way Map

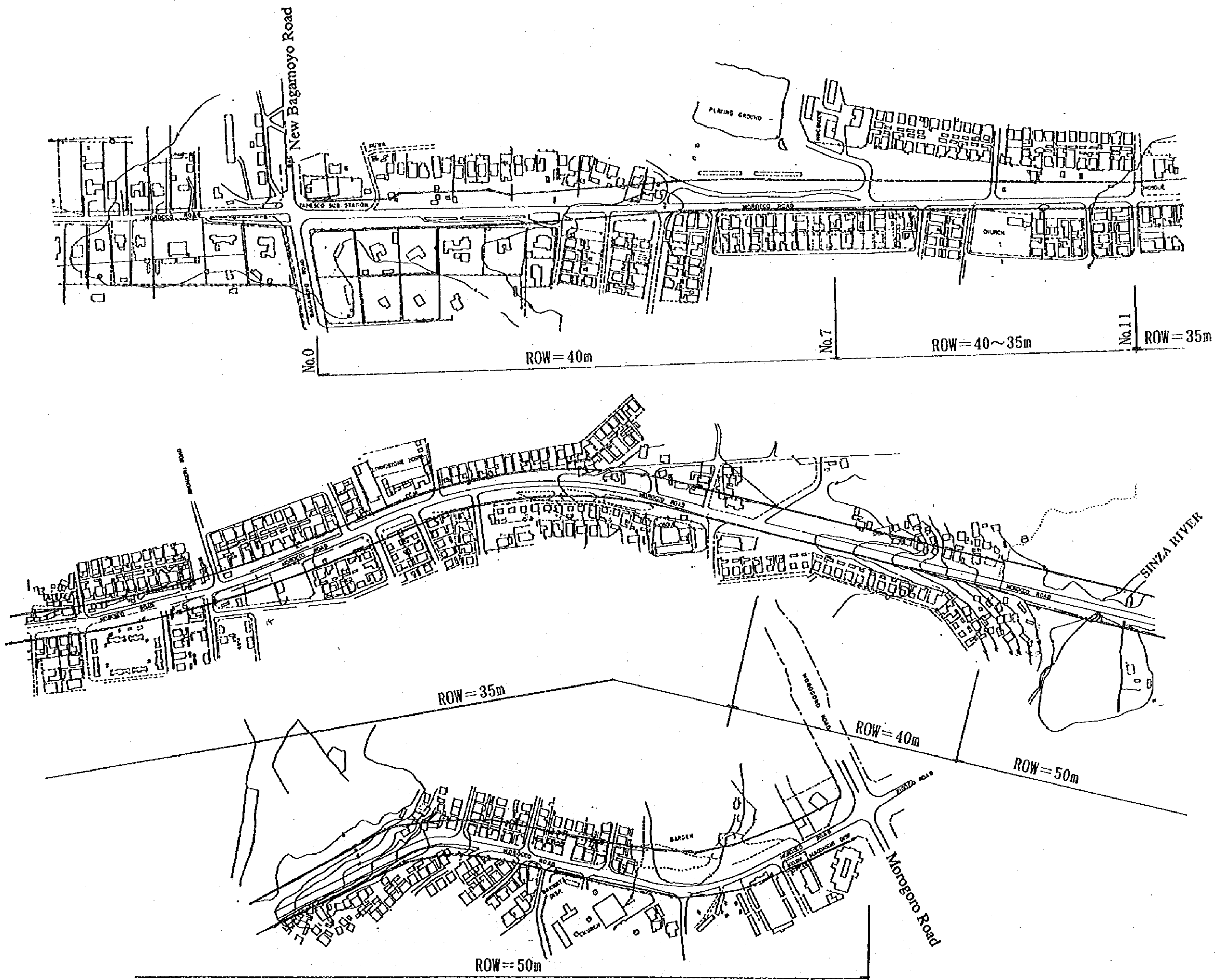
DATE	SHEET NO
MARCH 1995	116

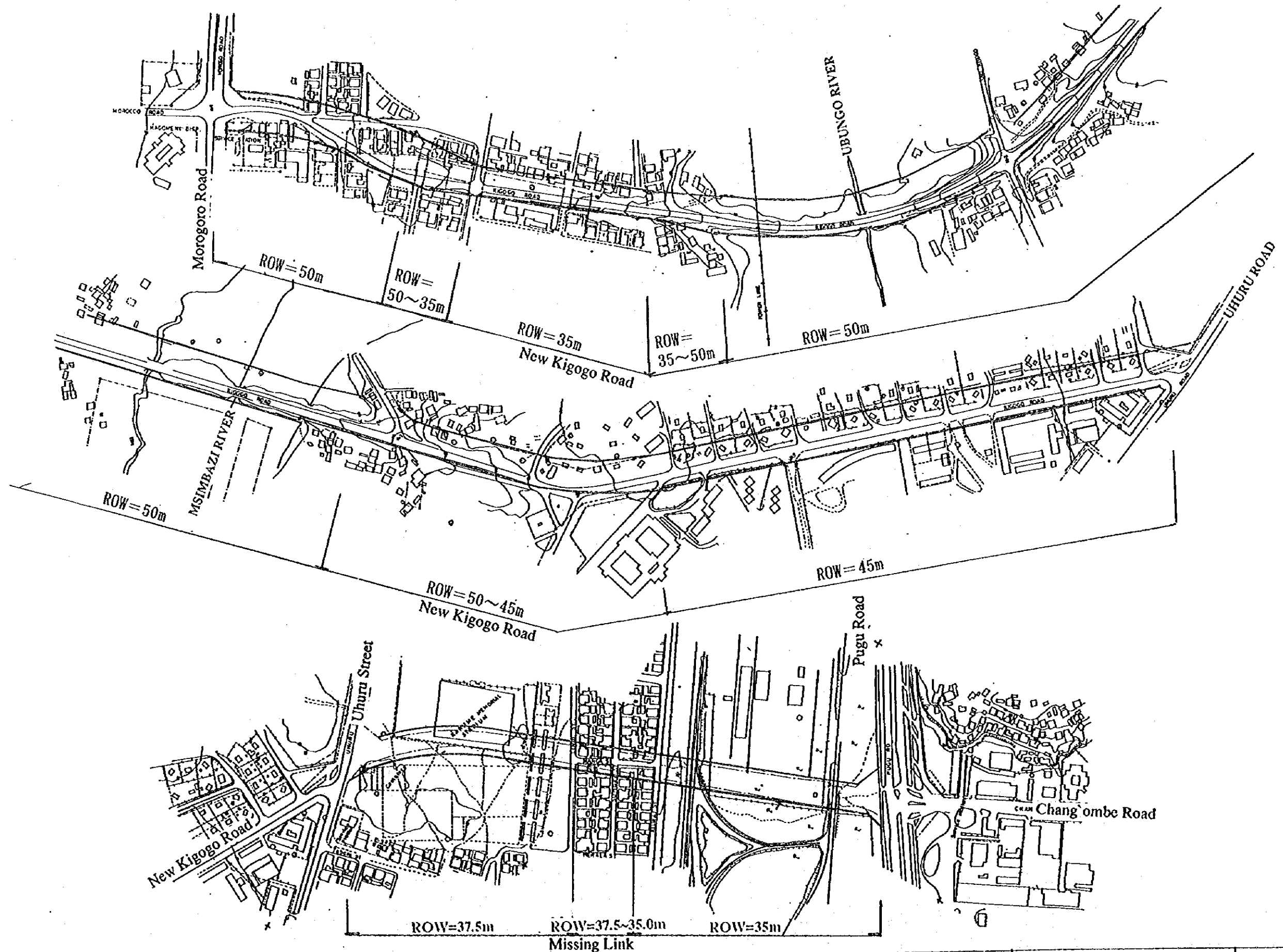
UNITED REPUBLIC OF TANZANIA  
MINISTRY OF WORKS,  
COMMUNICATIONS AND TRANSPORT

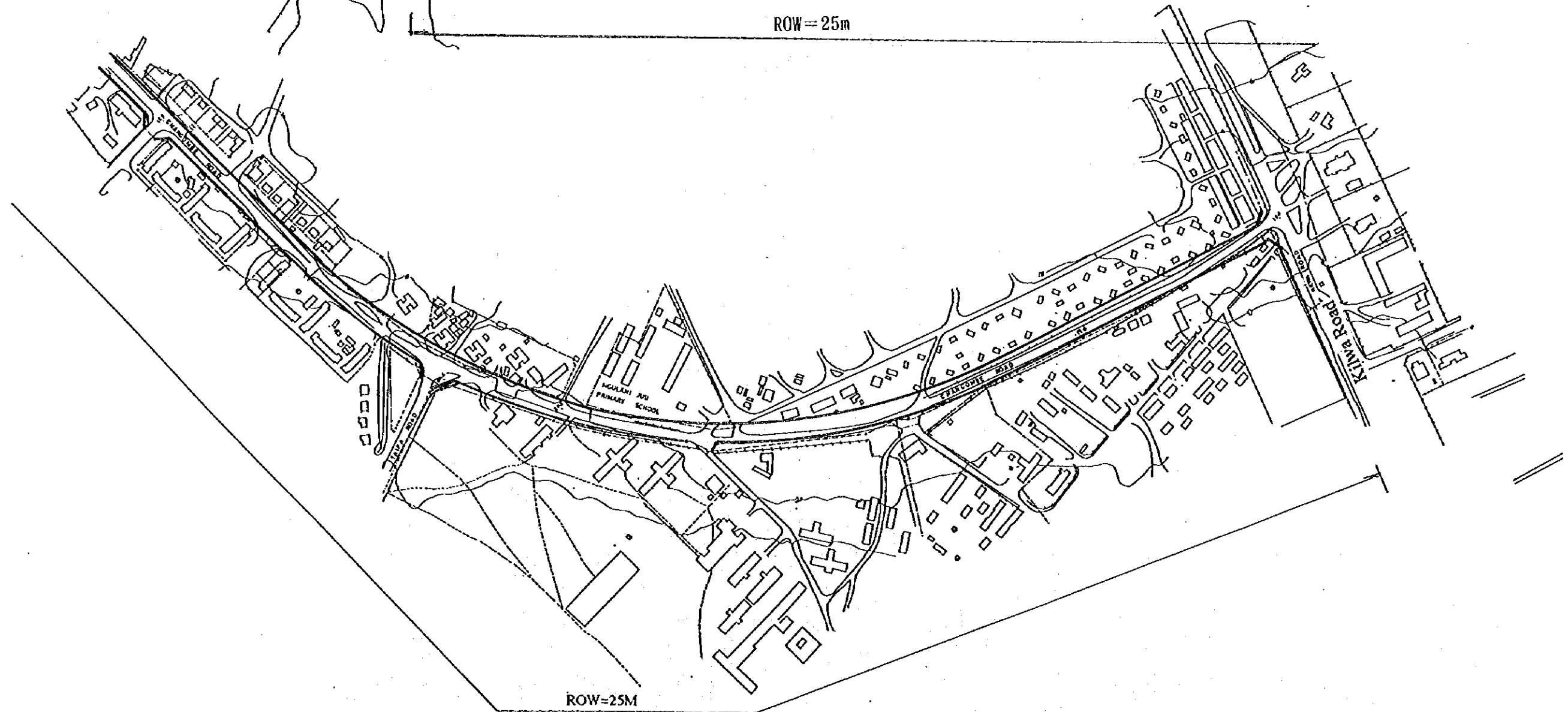
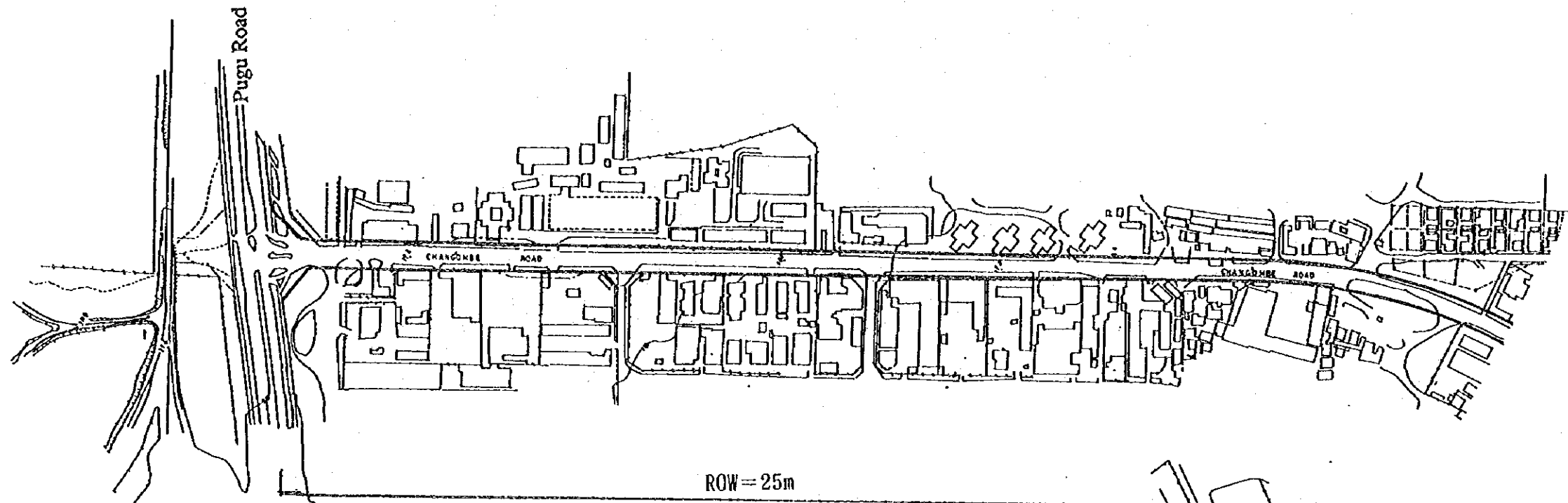
THE STUDY  
ON  
DAR ES SALAAM ROAD DEVELOPMENT PLAN

JAPAN INTERNATIONAL  
COOPERATION AGENCY

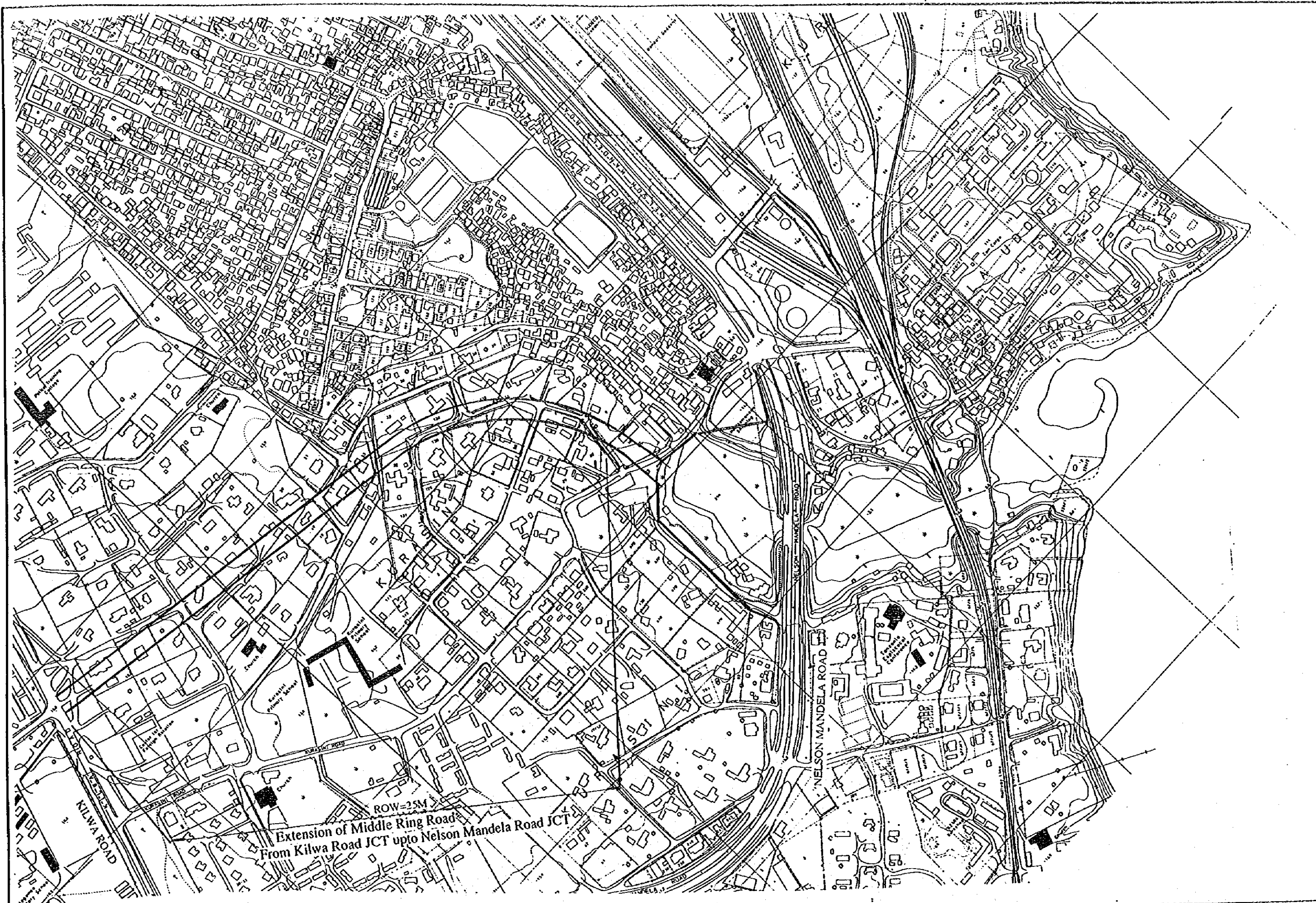










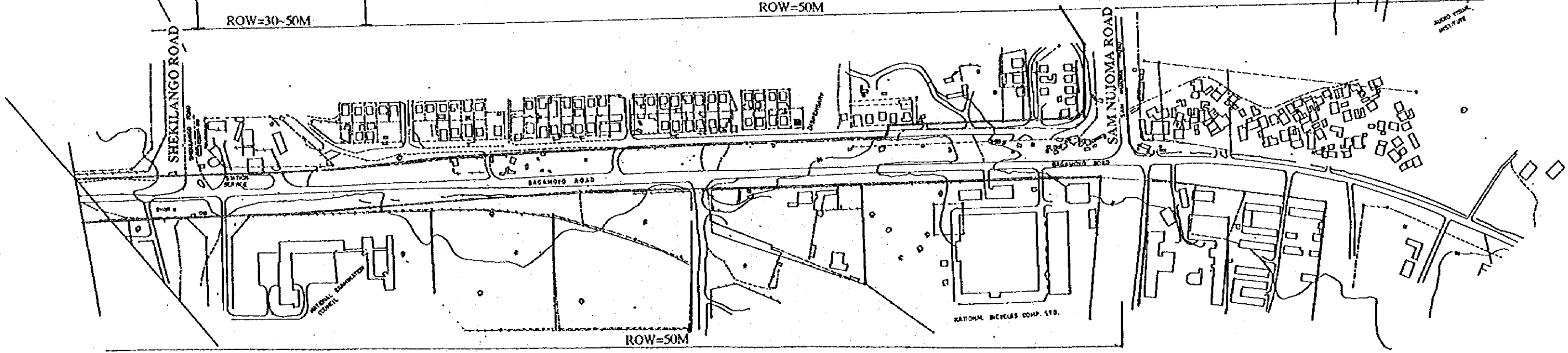
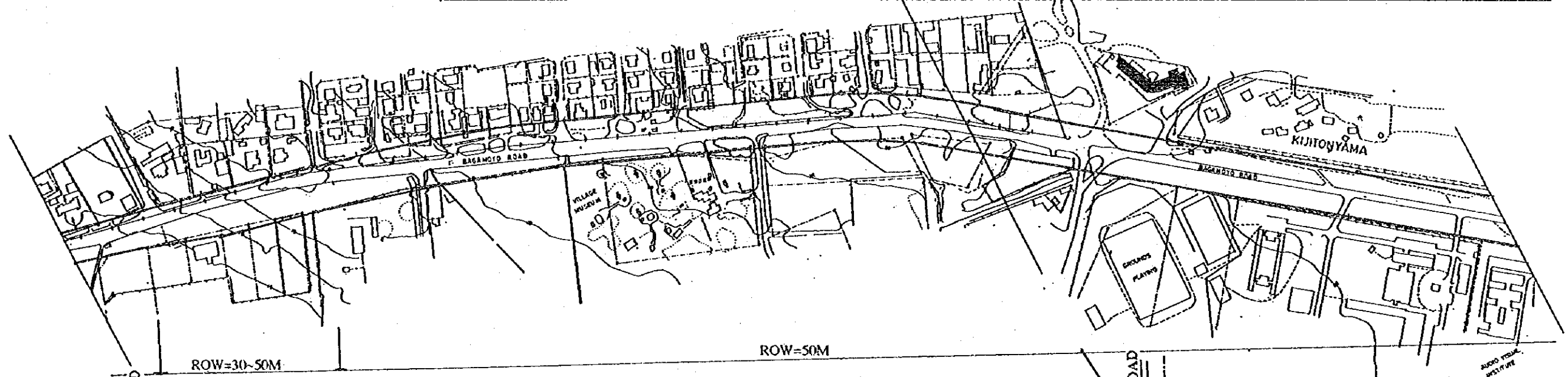
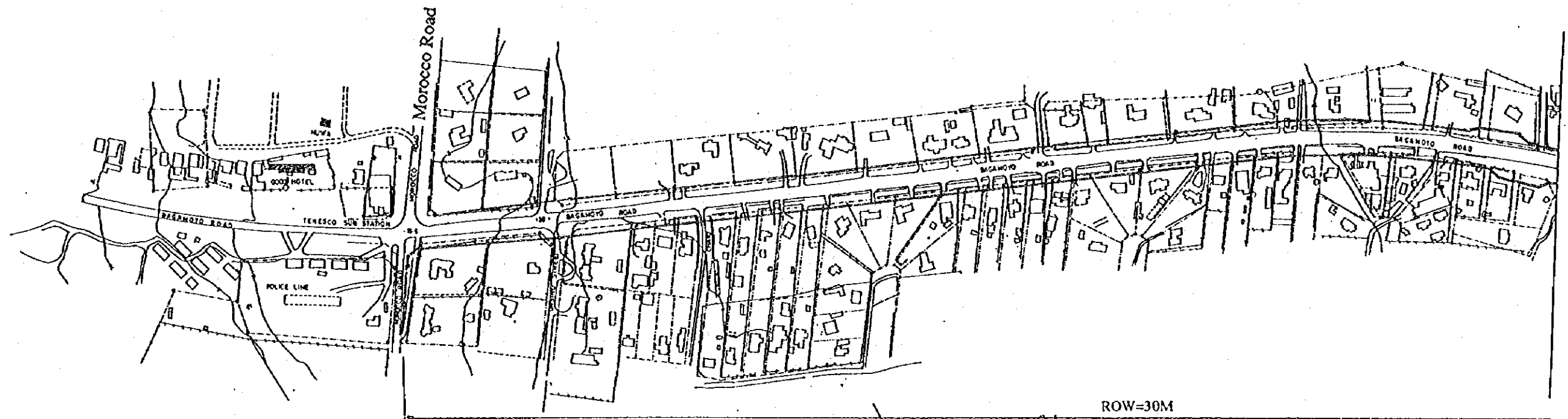


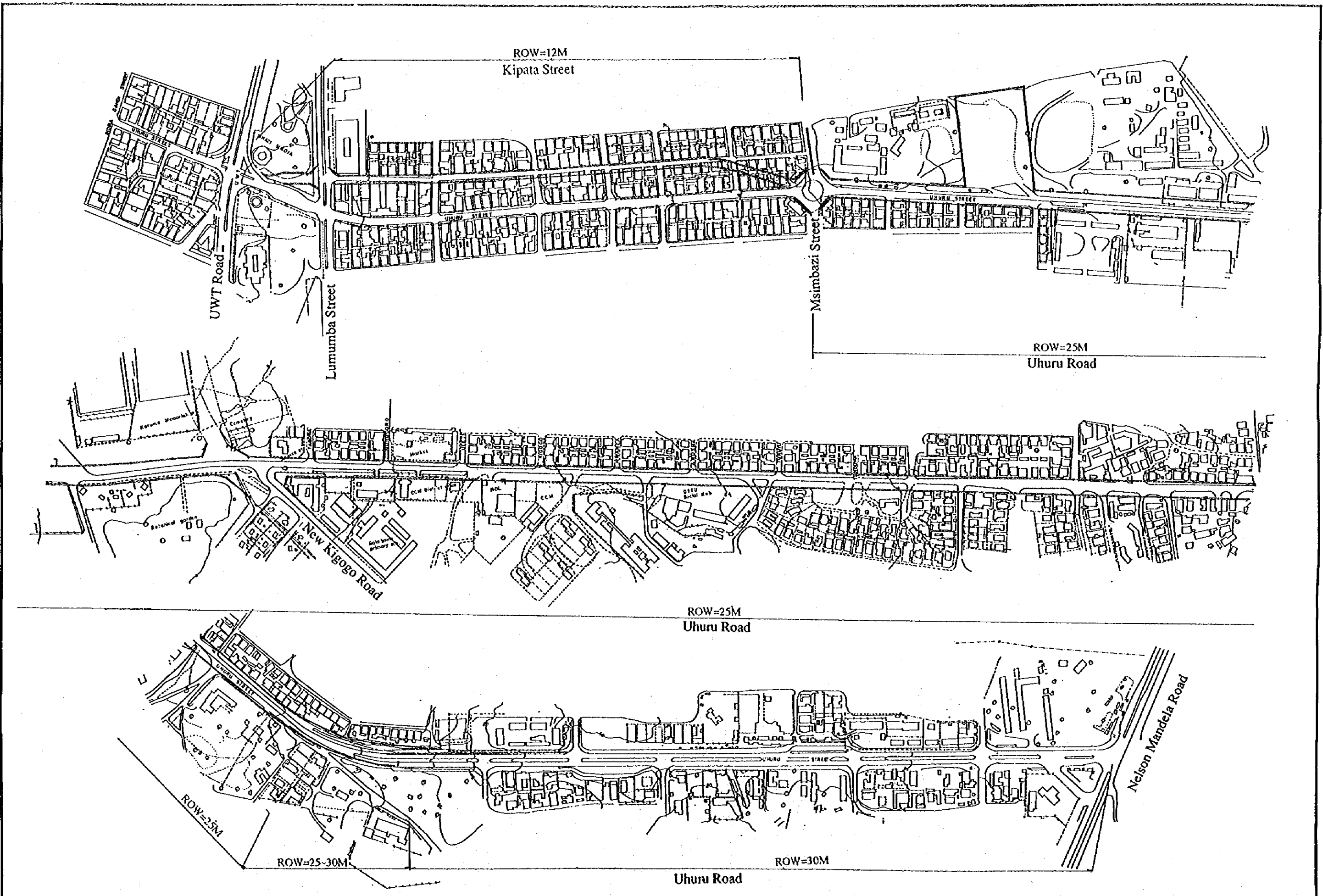
UNITED REPUBLIC OF TANZANIA  
 MINISTRY OF WORKS,  
 COMMUNICATIONS AND TRANSPORT

THE STUDY  
 ON  
 DAR ES SALAAM ROAD DEVELOPMENT PLAN

JAPAN INTERNATIONAL  
 COOPERATION AGENCY

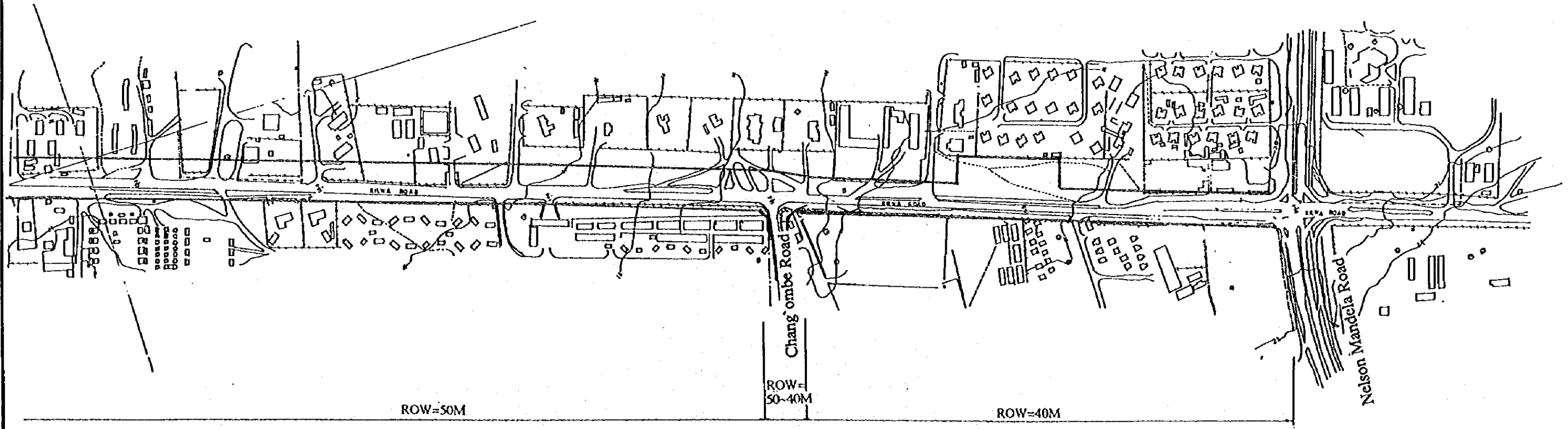
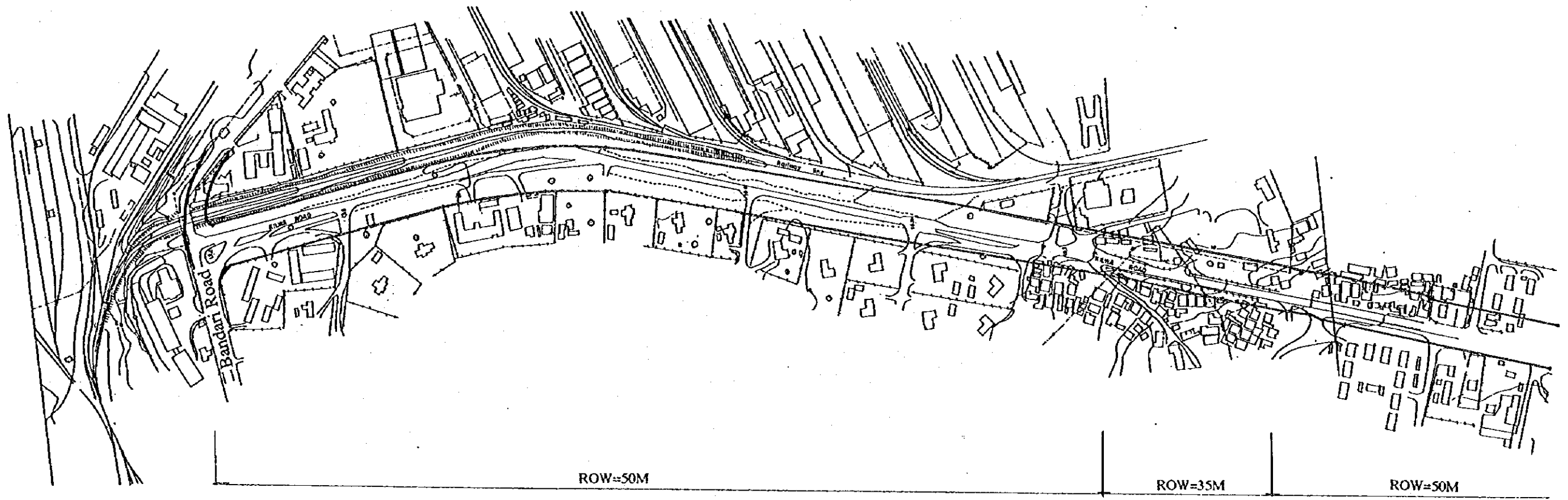
EXTENSION OF MIDDLE RING ROAD	DATE	SHEET NO
Right-of-way Map	MARCH 1995	121





UNITED REPUBLIC OF TANZANIA MINISTRY OF WORKS, COMMUNICATIONS AND TRANSPORT	THE STUDY ON DAR ES SALAAM ROAD DEVELOPMENT PLAN	JAPAN INTERNATIONAL COOPERATION AGENCY	UHURU ROAD Right-of-way Map	DATE MARCH 1995	SHEET NO 123
---	--	---	--------------------------------	--------------------	-----------------





UNITED REPUBLIC OF TANZANIA  
 MINISTRY OF WORKS,  
 COMMUNICATIONS AND TRANSPORT

THE STUDY  
 ON  
 DAR ES SALAAM ROAD DEVELOPMENT PLAN

JAPAN INTERNATIONAL  
 COOPERATION AGENCY

KILWA ROAD  
 Right-of-way Map

DATE	SHEET NO
MARCH 1995	124







JICA