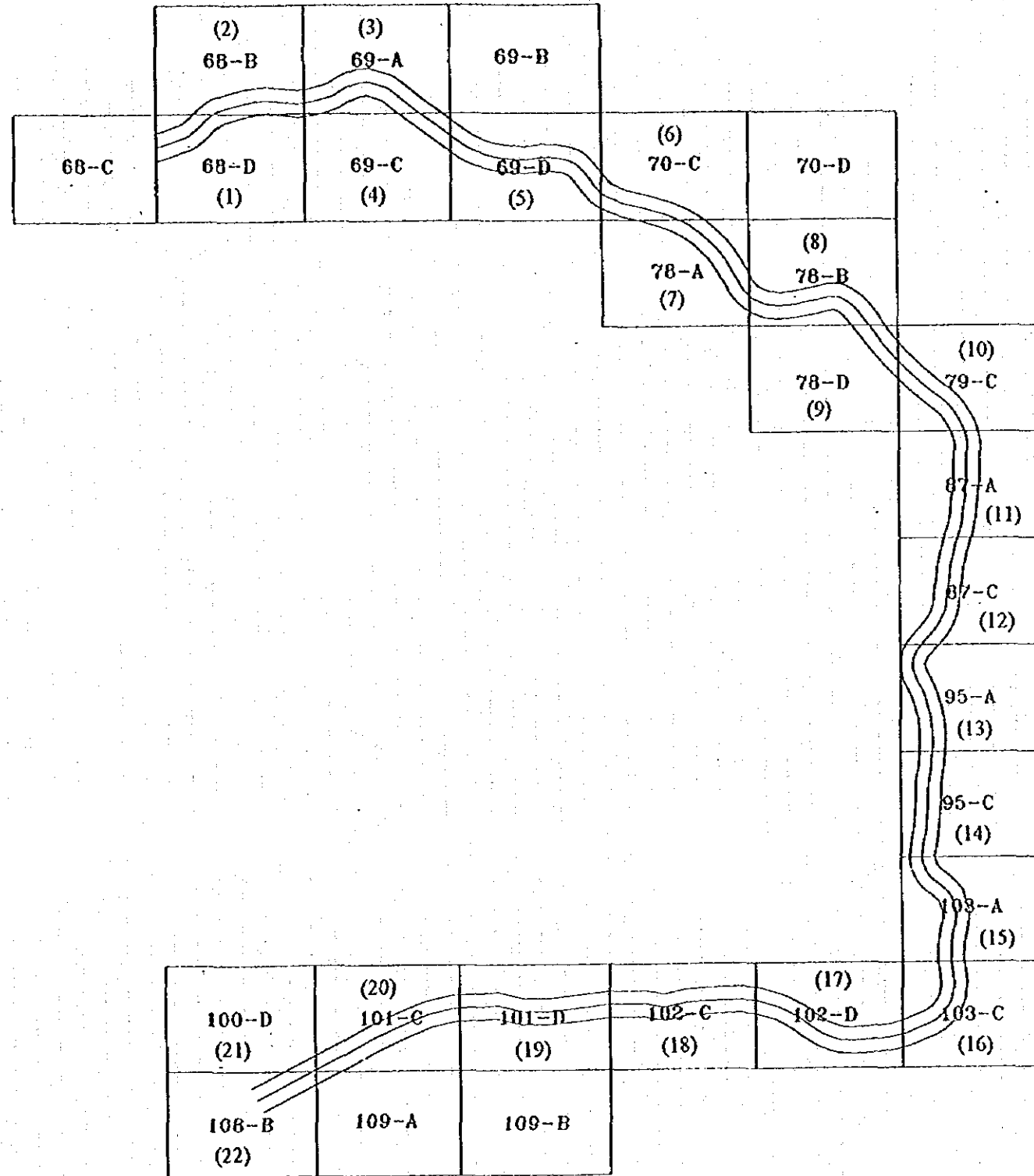
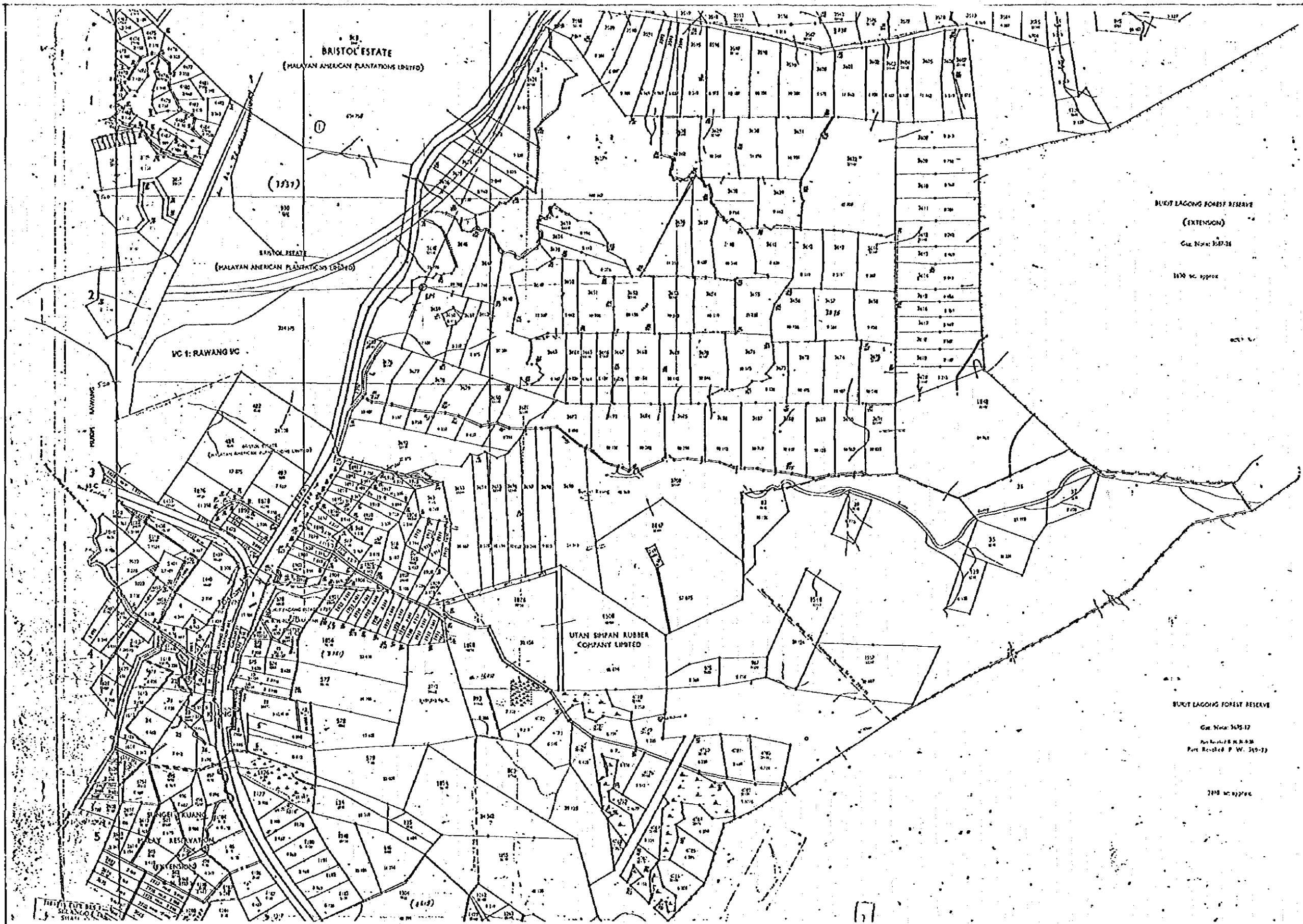


## **6.0 RIGHT OF WAY**

# LOCATION MAP OF THE RIGHT OF WAY DRAWINGS



Note : The Numbers in ( ) indicate the Right of Way Drawing Numbers

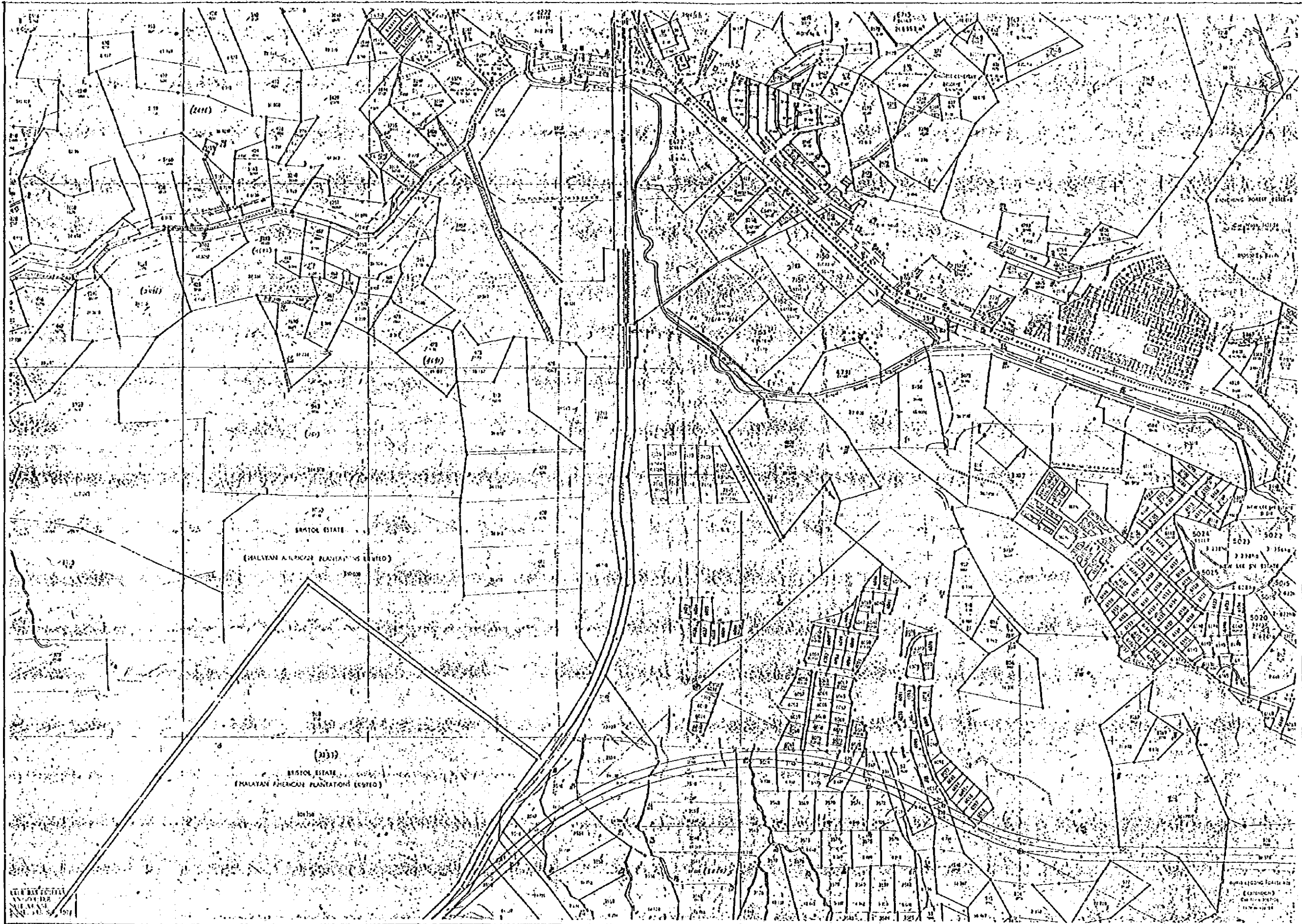


**THE FEASIBILITY STUDY ON  
KUALA LUMPUR OUTER RING ROAD IN MALAYSIA**

DRAWING NO.: 1  
DRAWING TITLE:  
RIGHT OF WAY

DATE: JULY 1996  
SCALE: 1:15780  
0 157.8 315.6 M

JAPAN INTERNATIONAL COOPERATION AGENCY  
HIGHWAY PLANNING UNIT,  
MINISTRY OF WORKS, MALAYSIA  
CONSULTANTS:  
FUKUYAMA CONSULTANTS INTERNATIONAL  
PACIFIC CONSULTANTS INTERNATIONAL



**THE FEASIBILITY STUDY ON  
KUALA LUMPUR OUTER RING ROAD IN MALAYSIA**

DRAWING NO.: 2

DATE: JULY 1996

JAPAN INTERNATIONAL COOPERATION AGENCY

DRAWING TITLE:  
RIGHT OF WAY

SCALE: 1:15760

HIGHWAY PLANNING UNIT,  
MINISTRY OF WORKS, MALAYSIA

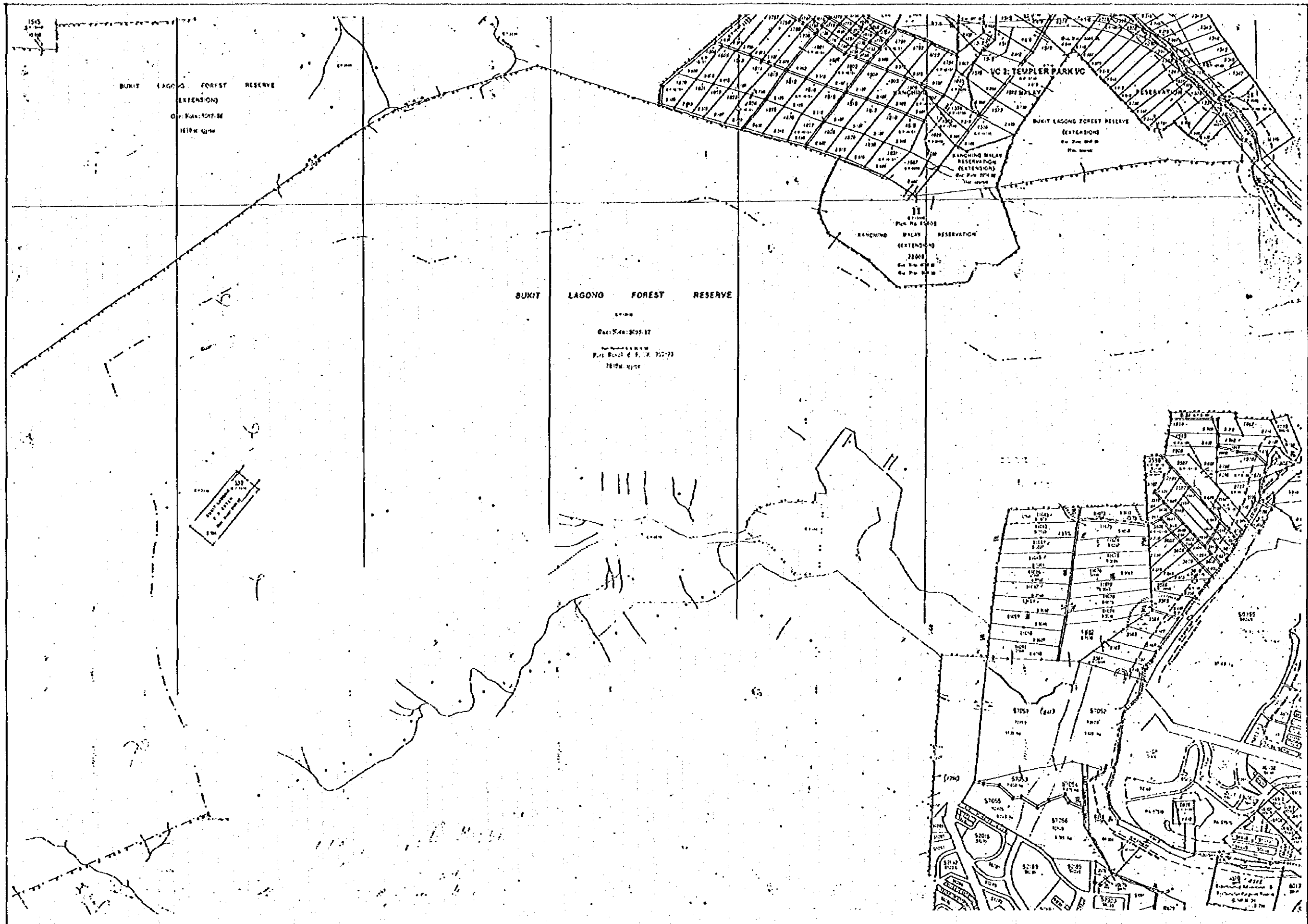
0 157.8 315.6 M

CONSULTANTS:  
FUKUYAMA CONSULTANTS INTERNATIONAL  
PACIFIC CONSULTANTS INTERNATIONAL



**THE FEASIBILITY STUDY ON  
KUALA LUMPUR OUTER RING ROAD IN MALAYSIA**

DRAWING NO. : <b>3</b>	DATE : JULY 1996	JAPAN INTERNATIONAL COOPERATION AGENCY HIGHWAY PLANNING UNIT, MINISTRY OF WORKS, MALAYSIA
DRAWING TITLE : <b>RIGHT OF WAY</b>	SCALE : 1:15780 0 157.8 315.6 M	
		CONSULTANTS: FUKUYAMA CONSULTANTS INTERNATIONAL PACIFIC CONSULTANTS INTERNATIONAL



**THE FEASIBILITY STUDY ON  
KUALA LUMPUR OUTER RING ROAD IN MALAYSIA**

DRAWING NO.: 4  
DRAWING TITLE:  
RIGHT OF WAY

DATE: JULY 1996  
SCALE: 1:15780  
0 157.8 315.6M

JAPAN INTERNATIONAL COOPERATION AGENCY  
HIGHWAY PLANNING UNIT,  
MINISTRY OF WORKS, MALAYSIA  
CONSULTANTS:  
FUKUYAMA CONSULTANTS INTERNATIONAL  
PACIFIC CONSULTANTS INTERNATIONAL

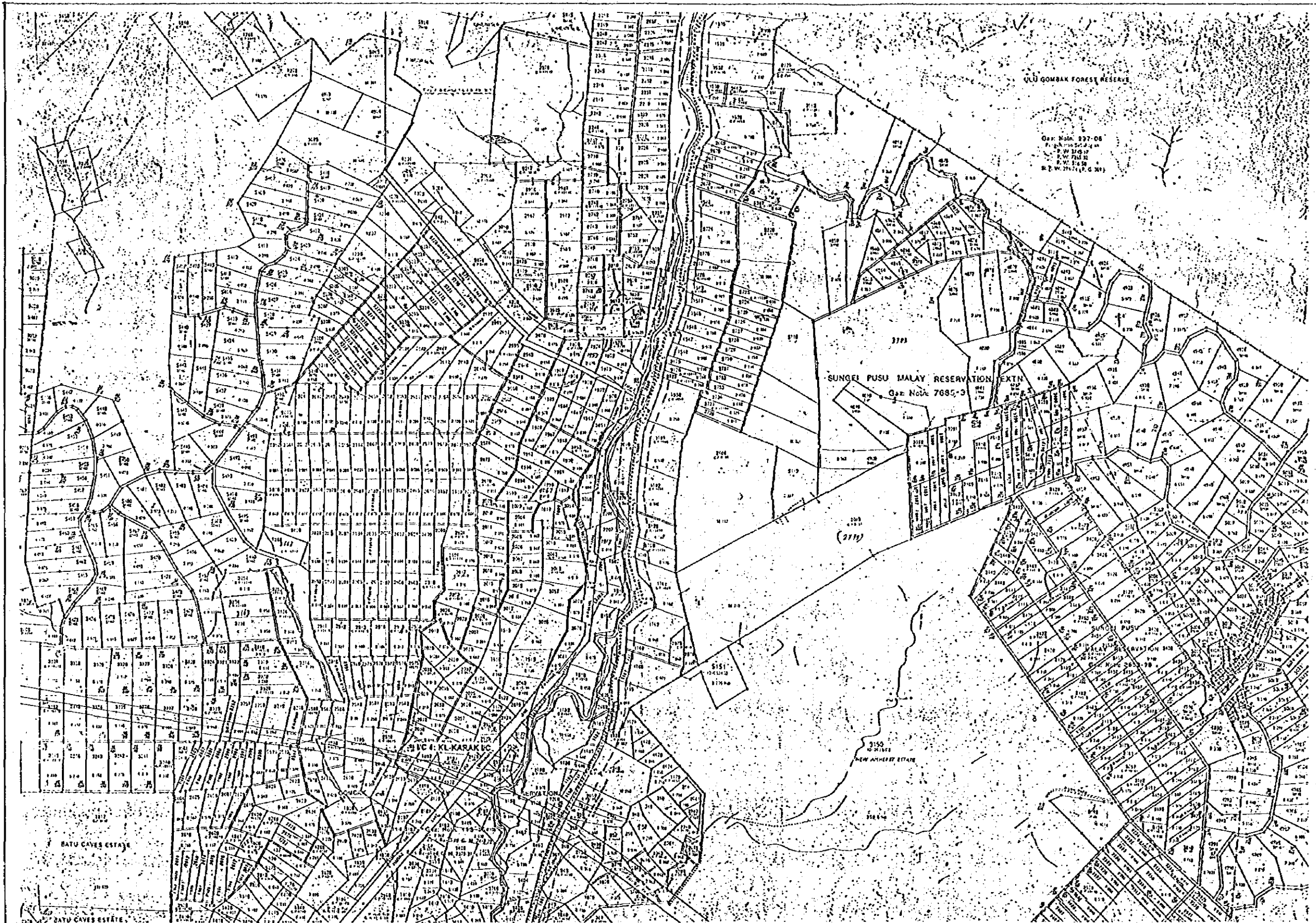


**THE FEASIBILITY STUDY ON  
KUALA LUMPUR OUTER RING ROAD IN MALAYSIA**

DRAWING NO.: **5**  
DRAWING TITLE:  
**RIGHT OF WAY**

DATE: JULY 1996  
SCALE: 1:15780  
0 157.8 315.6 M

JAPAN INTERNATIONAL COOPERATION AGENCY  
HIGHWAY PLANNING UNIT,  
MINISTRY OF WORKS, MALAYSIA  
CONSULTANTS:  
FUKUYAMA CONSULTANTS INTERNATIONAL  
PACIFIC CONSULTANTS INTERNATIONAL



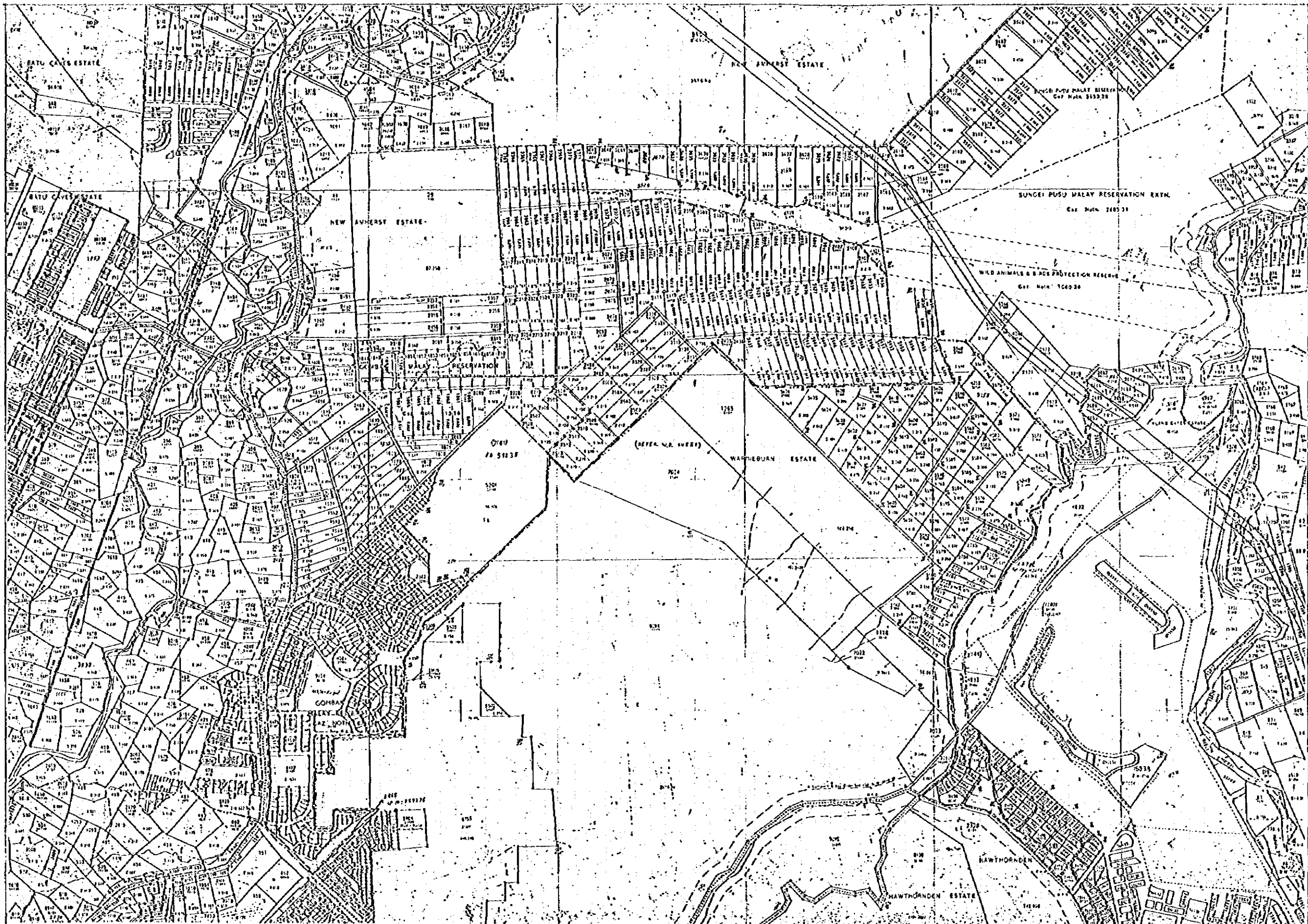
**THE FEASIBILITY STUDY ON  
KUALA LUMPUR OUTER RING ROAD IN MALAYSIA**

DRAWING NO.: 6  
DRAWING TITLE:  
RIGHT OF WAY

DATE: JULY 1996  
SCALE: 1:15780  
0 157.8 315.6 31

JAPAN INTERNATIONAL COOPERATION AGENCY  
HIGHWAY PLANNING UNIT,  
MINISTRY OF WORKS, MALAYSIA  
CONSULTANTS:  
FUKUYAMA CONSULTANTS INTERNATIONAL  
PACIFIC CONSULTANTS INTERNATIONAL

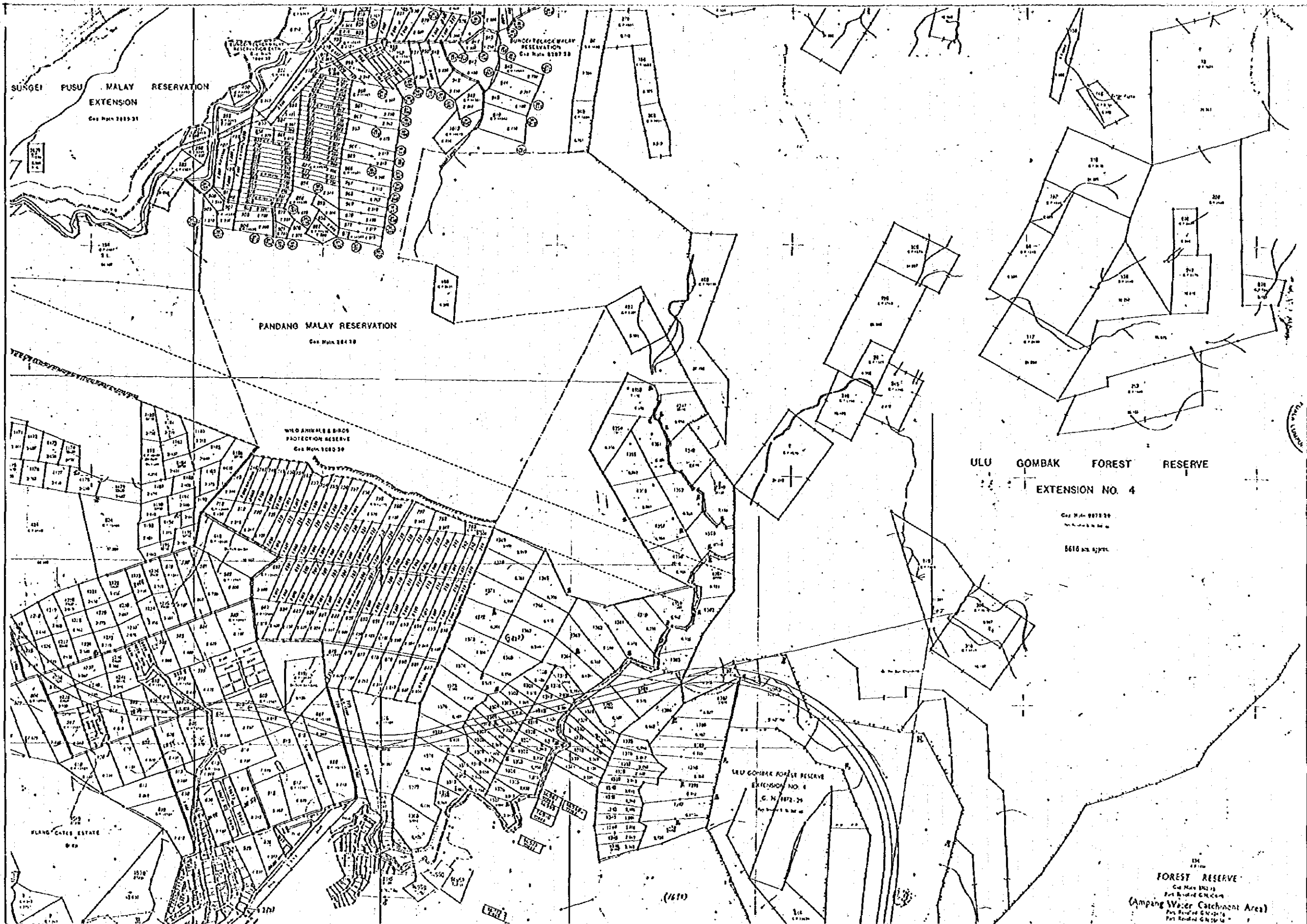




**THE FEASIBILITY STUDY ON  
KUALA LUMPUR OUTER RING ROAD IN MALAYSIA**

DRAWING NO.: **7**  
 DATE: JULY 1996  
 DRAWING TITLE:  
**RIGHT OF WAY**  
 SCALE: 1:15780  
 0 157.8 315.6M

JAPAN INTERNATIONAL COOPERATION AGENCY  
 HIGHWAY PLANNING UNIT,  
 MINISTRY OF WORKS, MALAYSIA  
 CONSULTANTS:  
 FUKUYAMA CONSULTANTS INTERNATIONAL  
 PACIFIC CONSULTANTS INTERNATIONAL

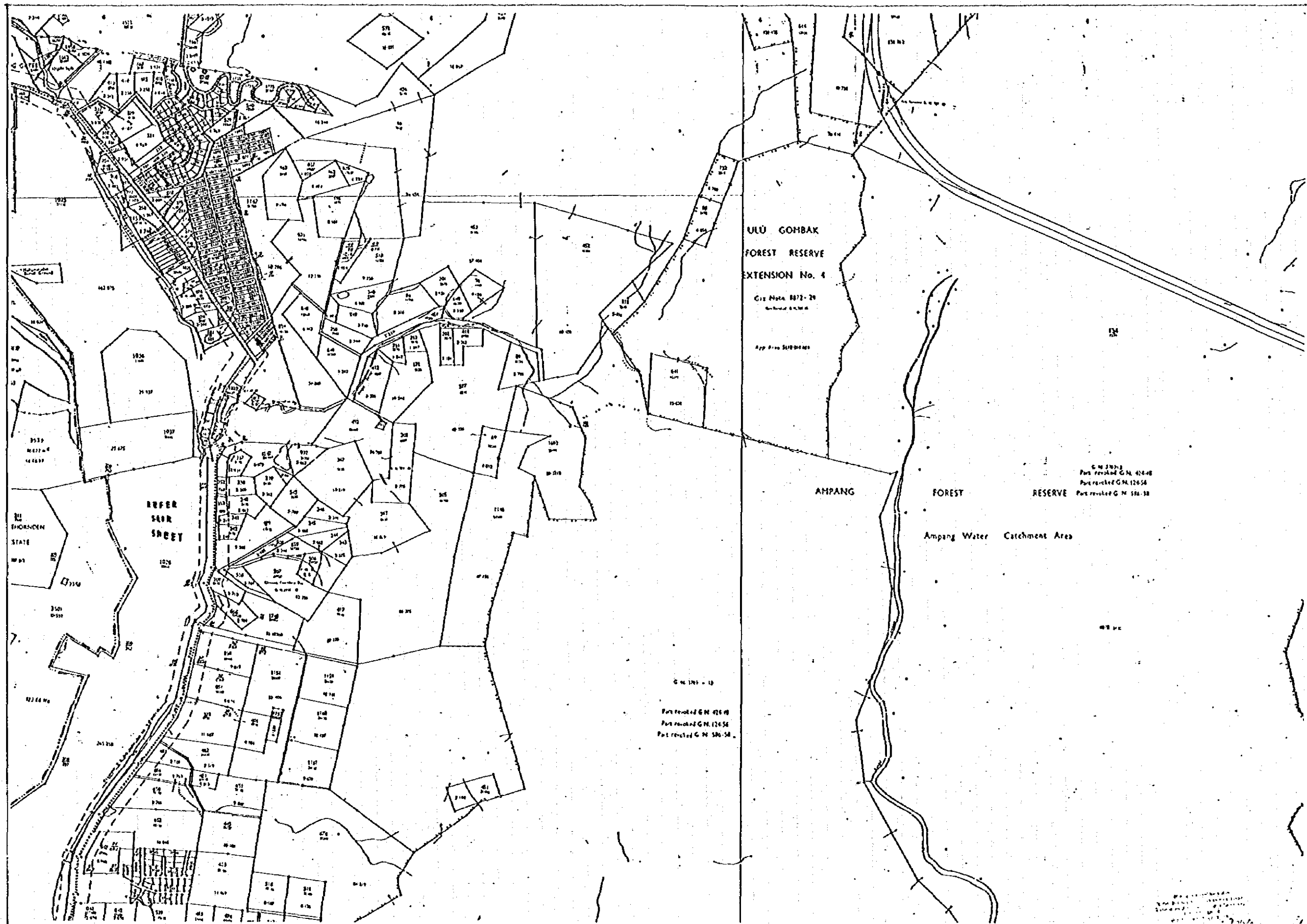


**THE FEASIBILITY STUDY ON  
KUALA LUMPUR OUTER RING ROAD IN MALAYSIA**

DRAWING NO.: 8  
DRAWING TITLE:  
RIGHT OF WAY

DATE: JULY 1996  
SCALE: 1:15780  
0 157.8 315.6 M

JAPAN INTERNATIONAL COOPERATION AGENCY  
HIGHWAY PLANNING UNIT,  
MINISTRY OF WORKS, MALAYSIA  
CONSULTANTS:  
FUKUYAMA CONSULTANTS INTERNATIONAL  
PACIFIC CONSULTANTS INTERNATIONAL

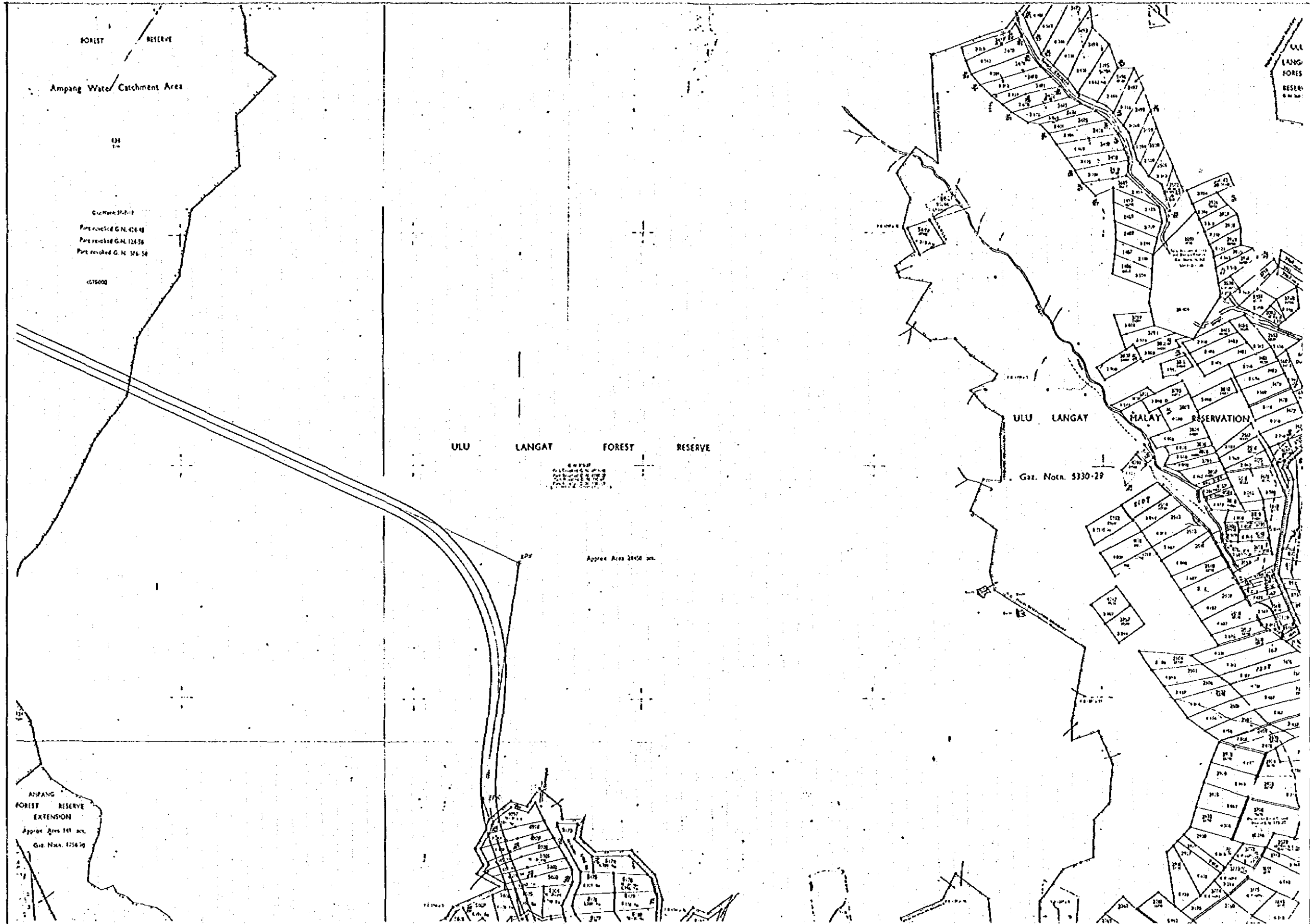


**THE FEASIBILITY STUDY ON  
KUALA LUMPUR OUTER RING ROAD IN MALAYSIA**

DRAWING NO.: 9  
DRAWING TITLE:  
RIGHT OF WAY

DATE: JULY 1996  
SCALE: 1:15780  
0 157.8 315.6M

JAPAN INTERNATIONAL COOPERATION AGENCY  
HIGHWAY PLANNING UNIT,  
MINISTRY OF WORKS, MALAYSIA  
CONSULTANTS:  
FUKUYAMA CONSULTANTS INTERNATIONAL  
PACIFIC CONSULTANTS INTERNATIONAL



**THE FEASIBILITY STUDY ON  
KUALA LUMPUR OUTER RING ROAD IN MALAYSIA**

DRAWING NO.: 10

DATE: JULY 1996

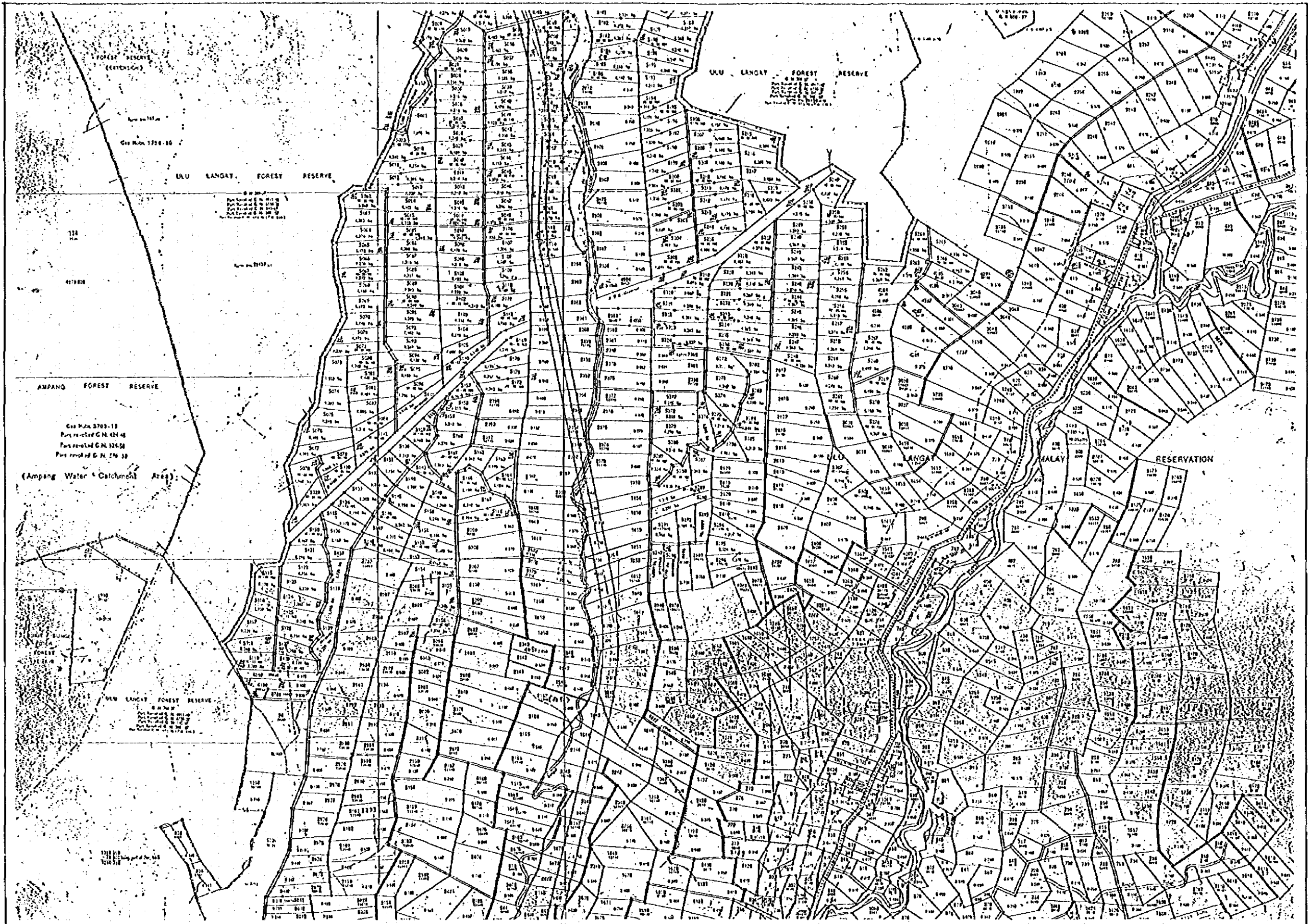
JAPAN INTERNATIONAL COOPERATION AGENCY  
HIGHWAY PLANNING UNIT,  
MINISTRY OF WORKS, MALAYSIA

DRAWING TITLE:  
RIGHT OF WAY

SCALE: 1:15780

0 157.8 315.6 M

CONSULTANTS:  
FUKUYAMA CONSULTANTS INTERNATIONAL  
PACIFIC CONSULTANTS INTERNATIONAL



**THE FEASIBILITY STUDY ON  
KUALA LUMPUR OUTER RING ROAD IN MALAYSIA**

DRAWING NO. : **11**

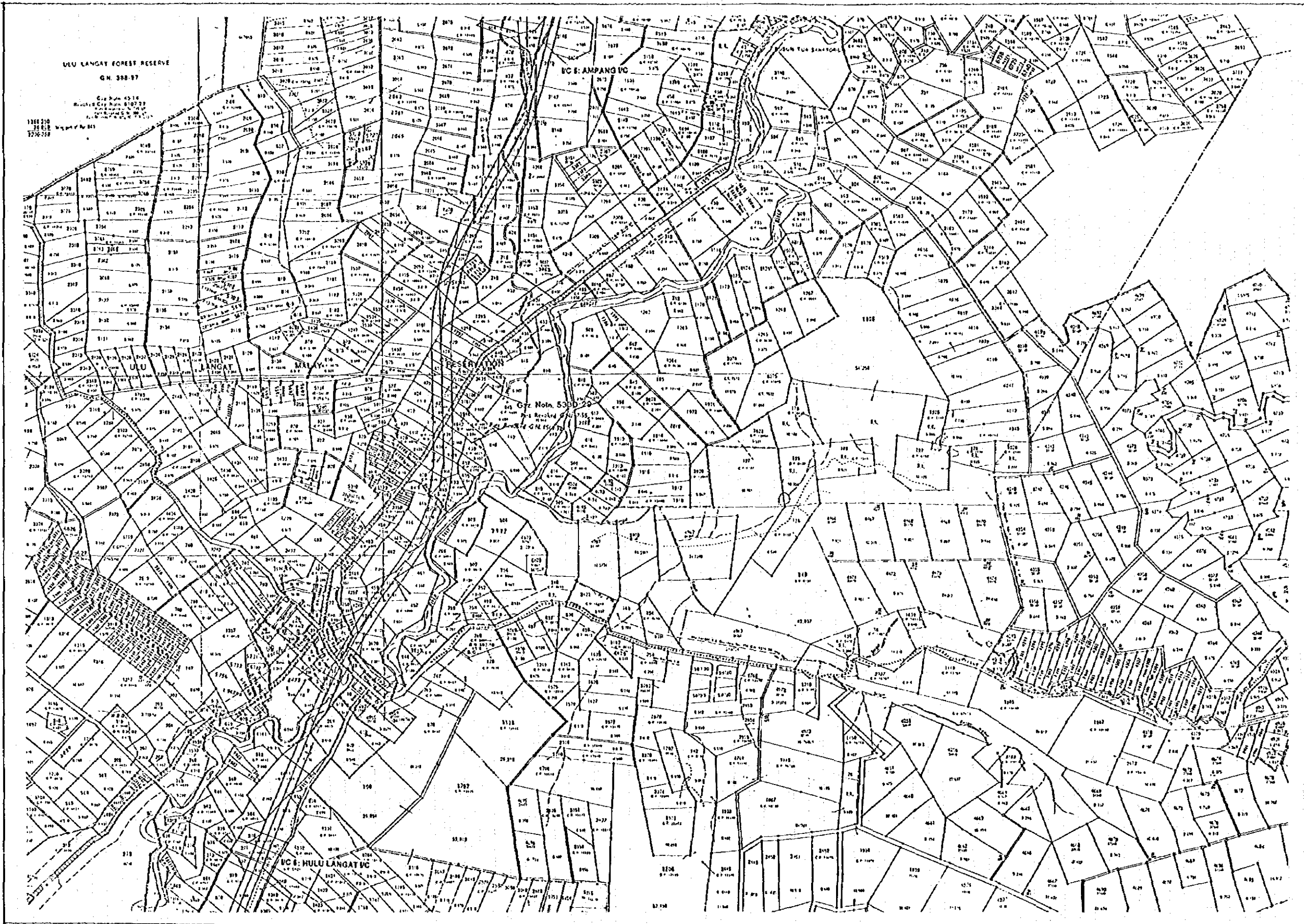
DATE : JULY 1996

JAPAN INTERNATIONAL COOPERATION AGENCY  
HIGHWAY PLANNING UNIT,  
MINISTRY OF WORKS, MALAYSIA

DRAWING TITLE:  
**RIGHT OF WAY**

SCALE : 1:15780  
0 157.8 315.6 M

CONSULTANTS:  
FUKUYAMA CONSULTANTS INTERNATIONAL  
PACIFIC CONSULTANTS INTERNATIONAL

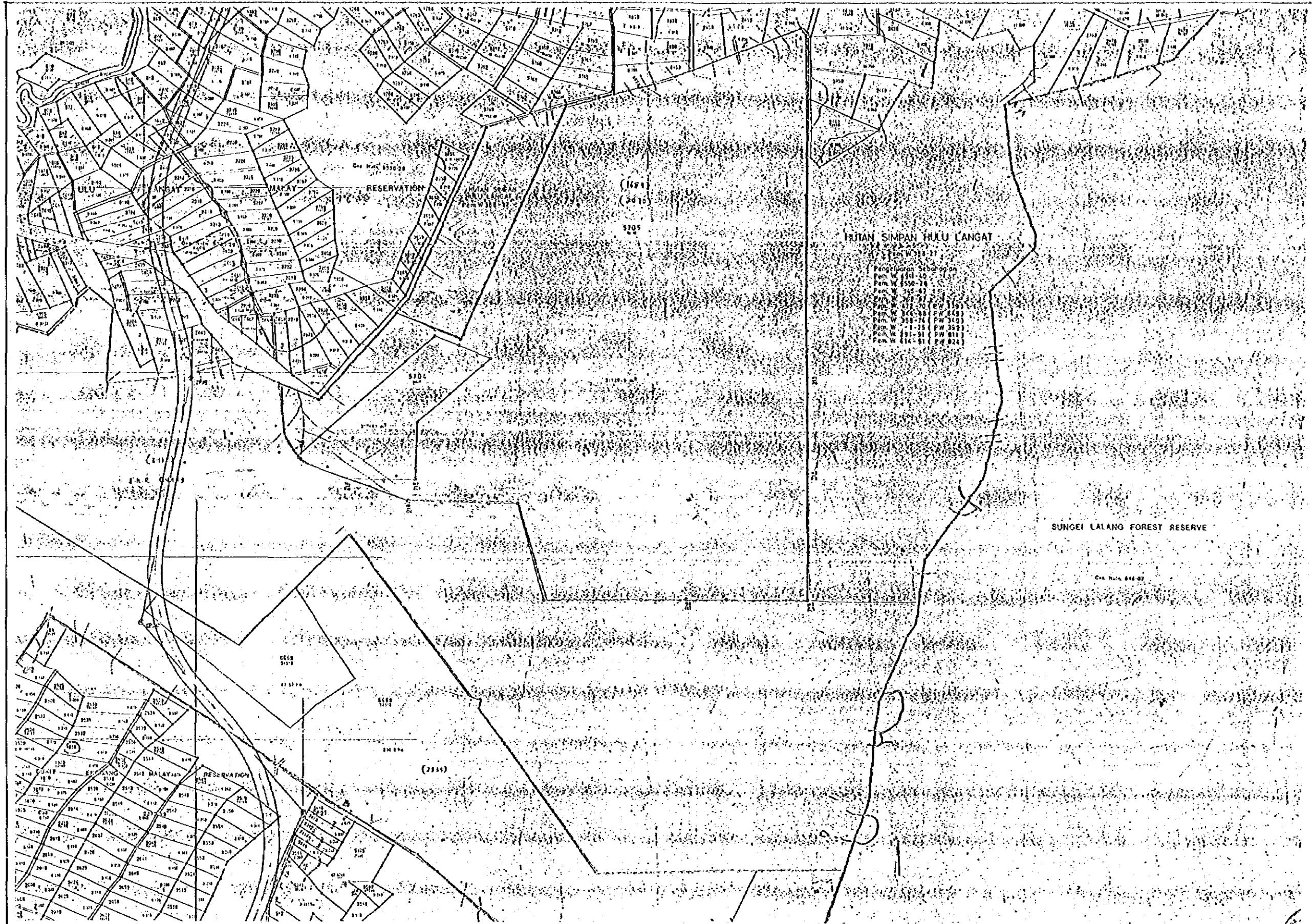


**THE FEASIBILITY STUDY ON  
KUALA LUMPUR OUTER RING ROAD IN MALAYSIA**

DRAWING NO.: 12  
DRAWING TITLE:  
RIGHT OF WAY

DATE: JULY, 1996  
SCALE: 1:15780  
0 157.8 315.6 M

JAPAN INTERNATIONAL COOPERATION AGENCY  
HIGHWAY PLANNING UNIT,  
MINISTRY OF WORKS, MALAYSIA  
CONSULTANTS:  
FUKUYAMA CONSULTANTS INTERNATIONAL  
PACIFIC CONSULTANTS INTERNATIONAL

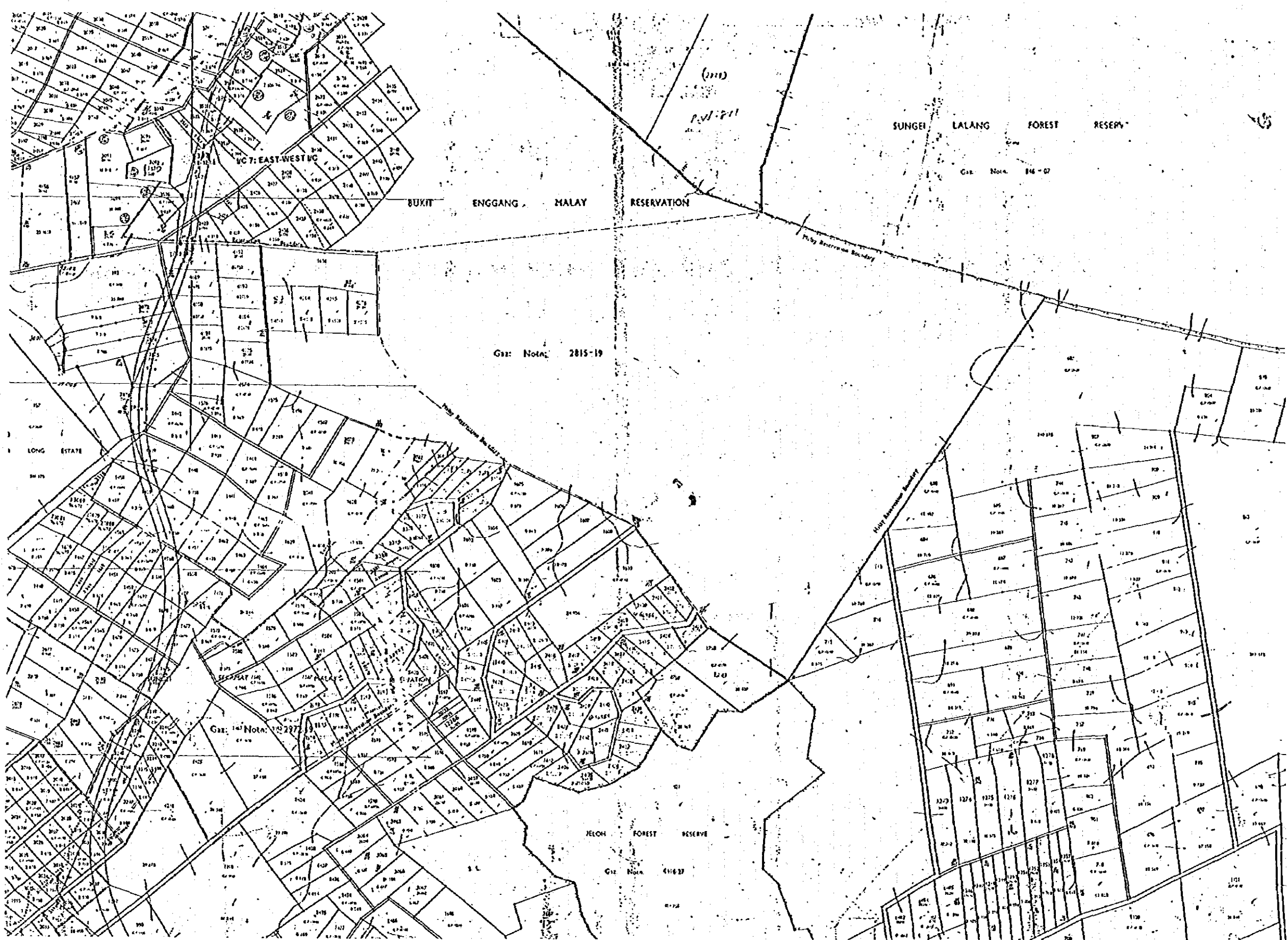


**THE FEASIBILITY STUDY ON  
KUALA LUMPUR OUTER RING ROAD IN MALAYSIA**

DRAWING NO.: **13**  
DRAWING TITLE:  
**RIGHT OF WAY**

DATE: JULY 1996  
SCALE: 1:15780  
0 157.8 315.6 M

JAPAN INTERNATIONAL COOPERATION AGENCY  
HIGHWAY PLANNING UNIT,  
MINISTRY OF WORKS, MALAYSIA  
CONSULTANTS:  
FUKUYAMA CONSULTANTS INTERNATIONAL  
PACIFIC CONSULTANTS INTERNATIONAL



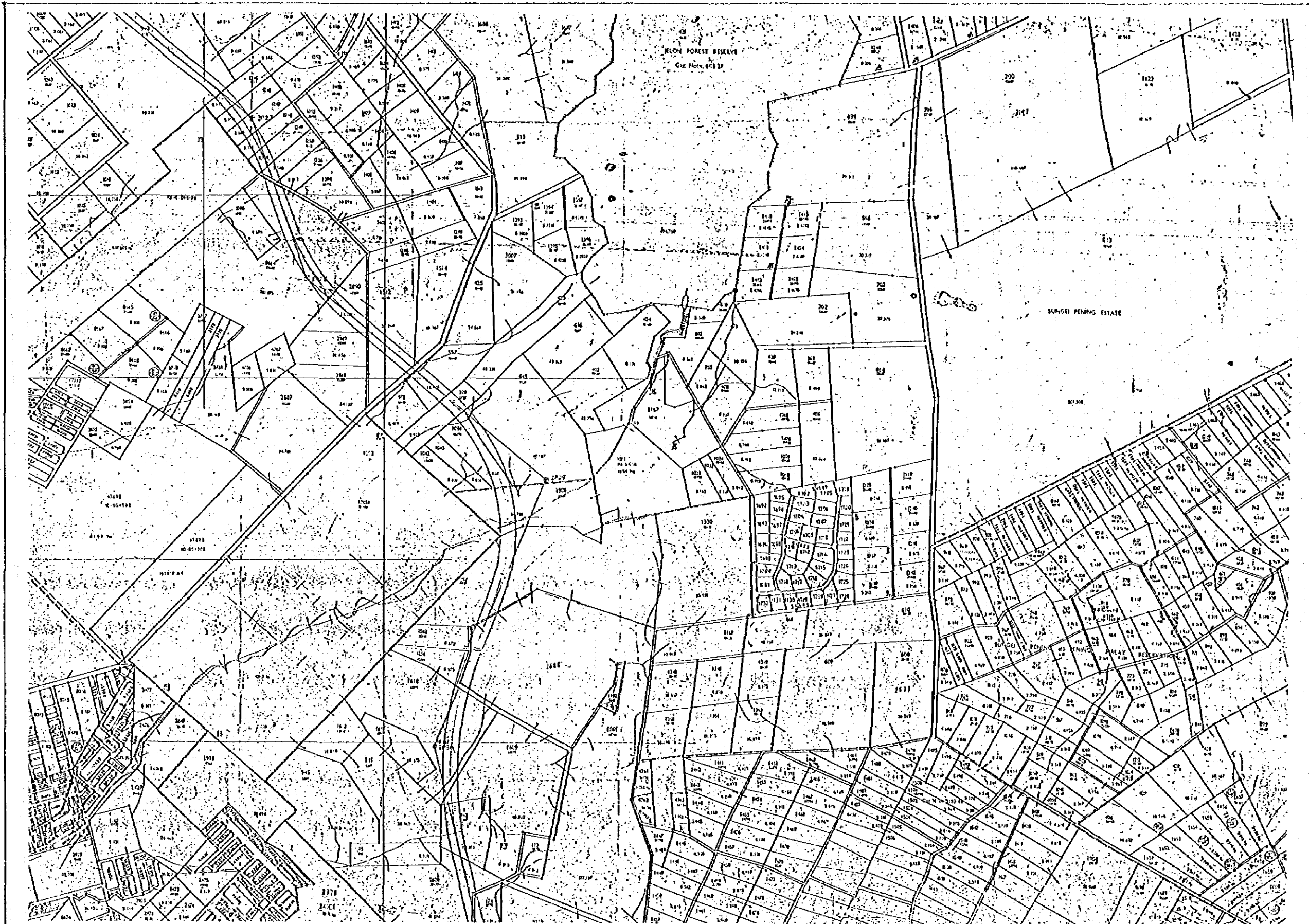
**THE FEASIBILITY STUDY ON  
KUALA LUMPUR OUTER RING ROAD IN MALAYSIA**

DRAWING NO.: 14  
DRAWING TITLE:  
RIGHT OF WAY

DATE: JULY 1956  
SCALE: 1:15780  
0 157.8 315.6 M

JAPAN INTERNATIONAL COOPERATION AGENCY  
HIGHWAY PLANNING UNIT,  
MINISTRY OF WORKS, MALAYSIA  
CONSULTANTS:  
FUKUYAMA CONSULTANTS INTERNATIONAL  
PACIFIC CONSULTANTS INTERNATIONAL





**THE FEASIBILITY STUDY ON  
KUALA LUMPUR OUTER RING ROAD IN MALAYSIA**

DRAWING NO.: **15**  
DRAWING TITLE:  
**RIGHT OF WAY**

DATE: JULY 1996  
SCALE: 1:15760  
0 157.8 315.6 M

JAPAN INTERNATIONAL COOPERATION AGENCY  
HIGHWAY PLANNING UNIT,  
MINISTRY OF WORKS, MALAYSIA  
CONSULTANTS:  
FUKUYAMA CONSULTANTS INTERNATIONAL  
PACIFIC CONSULTANTS INTERNATIONAL

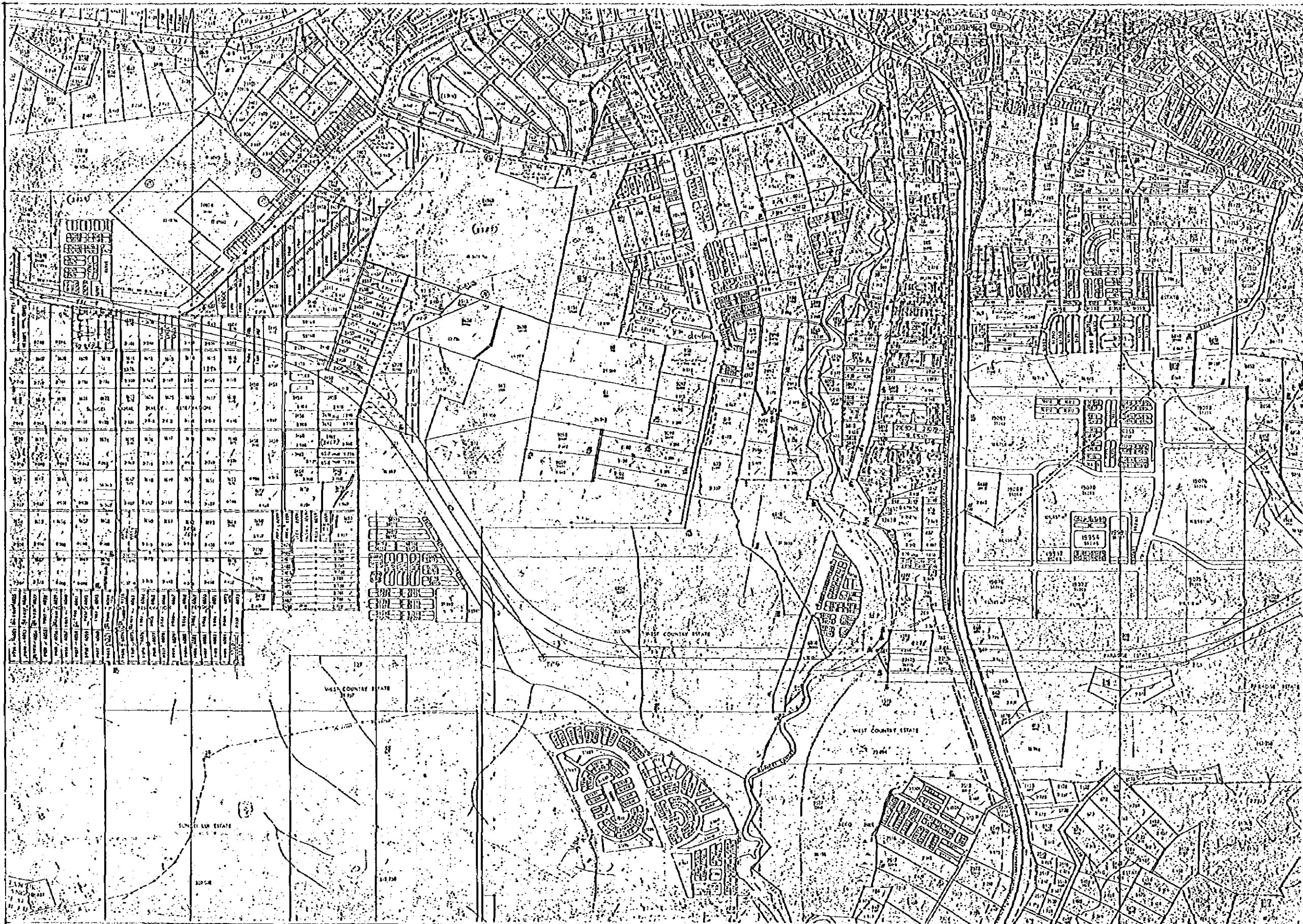


**THE FEASIBILITY STUDY ON  
KUALA LUMPUR OUTER RING ROAD IN MALAYSIA**

DRAWING NO.: 16  
DRAWING TITLE:  
RIGHT OF WAY

DATE: JULY 1996  
SCALE: 1:15780  
0 157.8 315.6 M

JAPAN INTERNATIONAL COOPERATION AGENCY  
HIGHWAY PLANNING UNIT,  
MINISTRY OF WORKS, MALAYSIA  
CONSULTANTS:  
FUKUYAMA CONSULTANTS INTERNATIONAL  
PACIFIC CONSULTANTS INTERNATIONAL



**THE FEASIBILITY STUDY ON  
KUALA LUMPUR OUTER RING ROAD IN MALAYSIA**

DRAWING NO.: 17

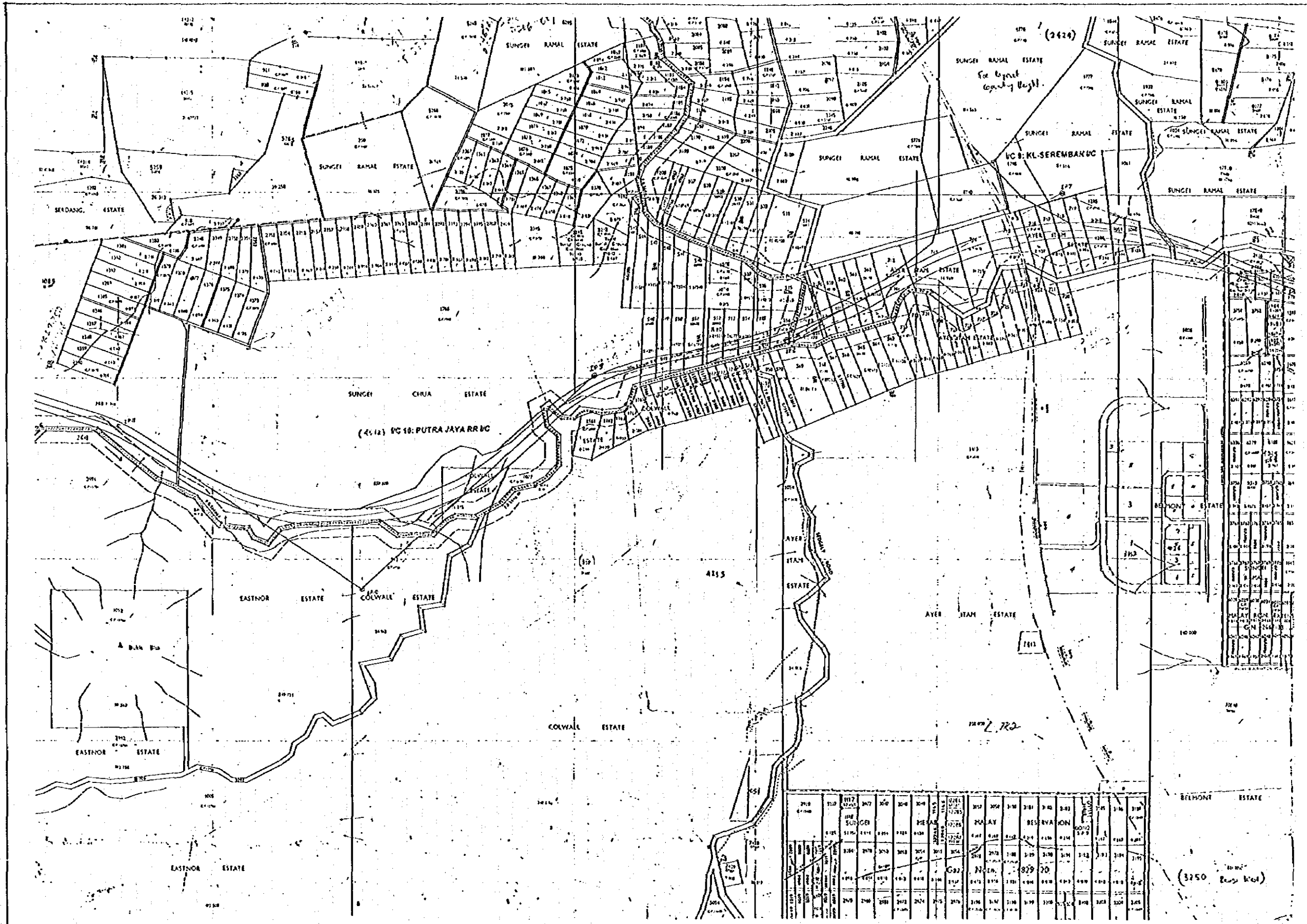
DATE: JULY 1996

JAPAN INTERNATIONAL COOPERATION AGENCY  
HIGHWAY PLANNING UNIT,  
MINISTRY OF WORKS, MALAYSIA

DRAWING TITLE:  
**RIGHT OF WAY**

SCALE: 1:15760  
0 157.8 315.6 M

CONSULTANTS:  
FUKUYAMA CONSULTANTS INTERNATIONAL  
PACIFIC CONSULTANTS INTERNATIONAL



**THE FEASIBILITY STUDY ON  
KUALA LUMPUR OUTER RING ROAD IN MALAYSIA**

DRAWING NO.: **18**

DATE: JULY 1996

JAPAN INTERNATIONAL COOPERATION AGENCY  
HIGHWAY PLANNING UNIT,  
MINISTRY OF WORKS, MALAYSIA

DRAWING TITLE:  
**RIGHT OF WAY**

SCALE: 1:15780

0 157.8 315.6 M

CONSULTANTS:  
FUKUYAMA CONSULTANTS INTERNATIONAL  
PACIFIC CONSULTANTS INTERNATIONAL



**THE FEASIBILITY STUDY ON  
KUALA LUMPUR OUTER RING ROAD IN MALAYSIA**

DRAWING NO.: 19

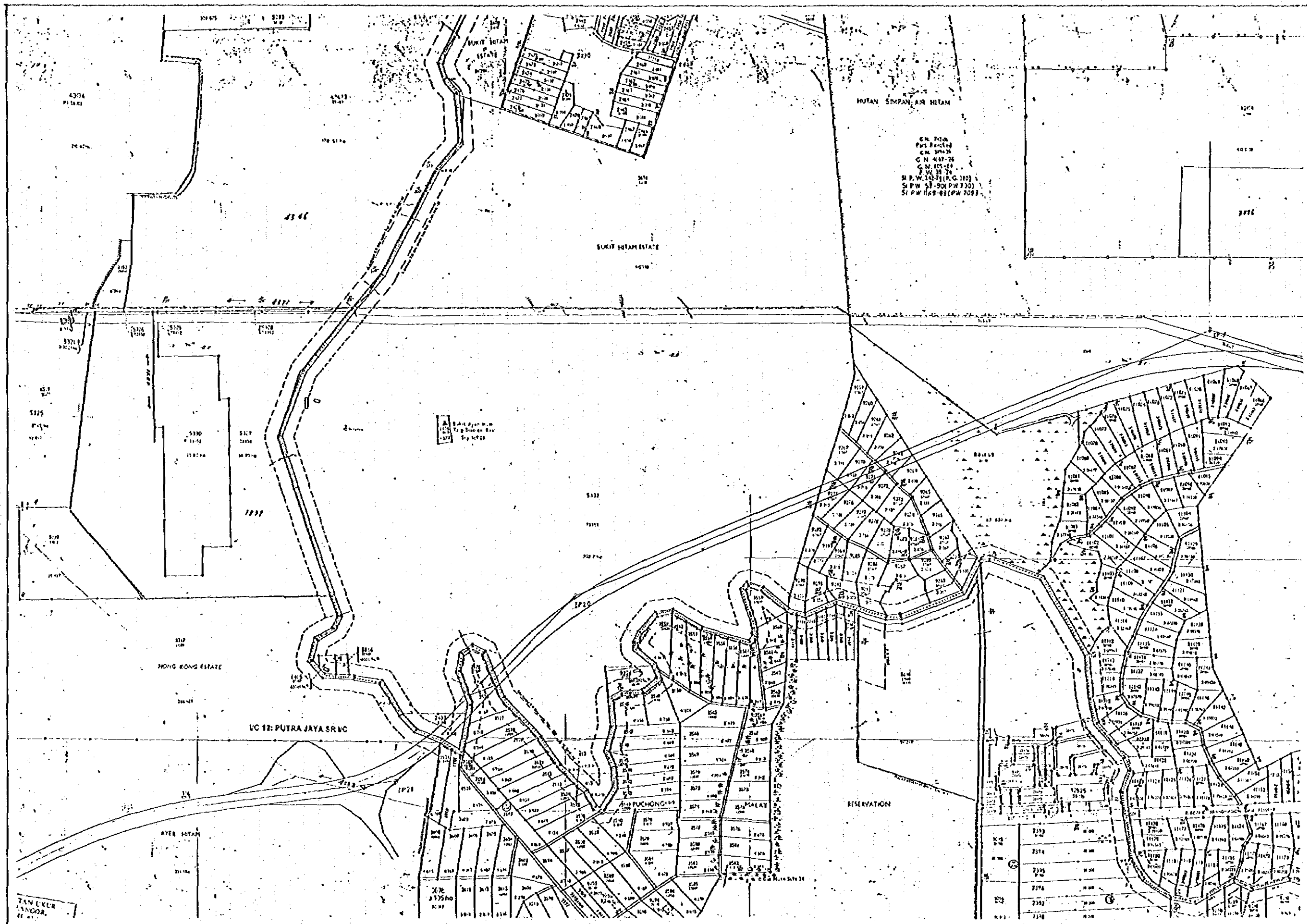
DATE: JULY 1996

JAPAN INTERNATIONAL COOPERATION AGENCY  
HIGHWAY PLANNING UNIT,  
MINISTRY OF WORKS, MALAYSIA

DRAWING TITLE:  
RIGHT OF WAY

SCALE: 1:15780  
0 157.8 315.6M

CONSULTANTS:  
FUKUYAMA CONSULTANTS INTERNATIONAL  
PACIFIC CONSULTANTS INTERNATIONAL



No. 7026  
 Part Parcel  
 C.M. 37436  
 C.N. 487-26  
 C.N. 405-64  
 S.V. 38-74  
 R.P.W. 248 (P.G. 103)  
 S.P.W. 51-90 (P.W. 302)  
 S.P.W. 168-83 (P.W. 1093)


A  
 1:500  
 1:1000  
 1:2000

**THE FEASIBILITY STUDY ON  
 KUALA LUMPUR OUTER RING ROAD IN MALAYSIA**

DRAWING NO.: 20  
 DRAWING TITLE:  
**RIGHT OF WAY**


DATE: JULY 1996  
 SCALE: 1:15780  
 0 157.8 315.6M

JAPAN INTERNATIONAL COOPERATION AGENCY  
 HIGHWAY PLANNING UNIT,  
 MINISTRY OF WORKS, MALAYSIA  
 CONSULTANTS:  
 FUKUYAMA CONSULTANTS INTERNATIONAL  
 PACIFIC CONSULTANTS INTERNATIONAL



**THE FEASIBILITY STUDY ON  
KUALA LUMPUR OUTER RING ROAD IN MALAYSIA**

<b>DRAWING NO.:</b> 21	<b>DATE:</b> JULY 1996	<b>JAPAN INTERNATIONAL COOPERATION AGENCY</b> HIGHWAY PLANNING UNIT, MINISTRY OF WORKS, MALAYSIA  <b>CONSULTANTS:</b> <b>FUKUYAMA CONSULTANTS INTERNATIONAL</b> <b>PACIFIC CONSULTANTS INTERNATIONAL</b>
<b>DRAWING TITLE:</b>	<b>SCALE:</b> 1:15780	
<b>RIGHT OF WAY</b>	0 157.8 315.6M 	



**THE FEASIBILITY STUDY ON  
KUALA LUMPUR OUTER RING ROAD IN MALAYSIA**

DRAWING NO.: **22**

DATE: JULY 1996

JAPAN INTERNATIONAL COOPERATION AGENCY  
HIGHWAY PLANNING UNIT,  
MINISTRY OF WORKS, MALAYSIA

DRAWING TITLE:  
**RIGHT OF WAY**

SCALE: 1:15780  
0 157.8 315.6 M

CONSULTANTS:  
FUKUYAMA CONSULTANTS INTERNATIONAL  
PACIFIC CONSULTANTS INTERNATIONAL







