


No. 013


フィリピン共和国
教育施設拡充計画(第4次)
基本設計調査報告書別冊

平成8年7月



国際協力事業団
株式会社 毛利建築設計事務所

冊無二
CR(3)
96-145





1129603 [5]

フィリピン共和国
教育施設拡充計画(第4次)
基本設計調査報告書別冊

平成8年7月

国際協力事業団
株式会社 毛利建築設計事務所

フィリピン共和国教育施設拡充計画（第4次）
基本設計調査

報告書別冊目次

計画対象校数地図・配置図

初等学校

第2行政地区（カガヤンバレー地方）

E- 1	TUGUEGARAO WEST CENTRAL SCHOOL	1
E- 2	BAGGAO CENTRAL SCHOOL	3
E- 3	MONTE ALEGRE ELEMENTARY SCHOOL	5
E- 4	CAUAYAN SOUTH CENTRAL SCHOOL	7
E- 5	SANTIAGO SOUTH CENTRAL SCHOOL	9
E- 6	BONE NORTH ELEMENTARY SCHOOL	11

第4行政地区（南部タガログ地方）

E- 7	DINGALAN ELEMENTARY SCHOOL	13
E- 8	STO. TOMAS NORTH CENTRAL SCHOOL	15
E- 9	LEMERY PILOT ELEMENTARY SCHOOL	17
E- 10	SAN JOSE ELEMENTARY SCHOOL	19
E- 11	E. BARETTO SENIOR ELEMENTARY SCHOOL	21
E- 12	LOS BANOS ELEMENTARY SCHOOL	23
E- 13	PAGBILAO CENTRAL SCHOOL	25
E- 14	CALAUAG CENTRAL SCHOOL	27
E- 15	ALANGILANG CENTRAL SCHOOL	29
E- 16	LADISLAO DIWA ELEMENTARY SCHOOL	31
E- 17	SAN PABLO CITY CENTRAL SCHOOL	33
E- 18	TANAUAN NORTH CENTRAL SCHOOL	35
E- 19	PADRE GARCIA ELEMENTARY SCHOOL	37
E- 20	SALAWAG ELEMENTARY SCHOOL	39
E- 21	SILANG ELEMENTARY SCHOOL	41
E- 22	AGUINALDO ELEMENTARY SCHOOL	43
E- 23	LILIW ELEMENTARY SCHOOL	45
E- 24	CRISANTO GUYSAYKO ELEMENTARY SCHOOL	47
E- 25	BIGNAY ELEMENTARY SCHOOL	49
E- 26	CLARO M. RECTO MEMORIAL CENTRAL SCHOOL	51
E- 27	STO. DOMINGO ELEMENTARY SCHOOL	53
E- 28	GUMACA EAST CENTRAL SCHOOL	55
E- 29	BUKAL SUR ELEMENTARY SCHOOL	57
E- 30	MAYANOT ELEMENTARY SCHOOL	59
E- 31	CAINTA ELEMENTARY SCHOOL	61
E- 32	MARIANO C. SAN JUAN ELEMENTARY SCHOOL	63
E- 33	BINANGONAN ELEMENTARY SCHOOL	65
E- 34	BAGONG NAYON IV ELEMENTARY SCHOOL	67
E- 35	JULIAN FELIPE ELEMENTARY SCHOOL	69
E- 36	BALETE RELOCATION ELEMENTARY SCHOOL	71

第8行政地区（東部ピサヤ地方）

E- 37	NAGA-NAGA ELEMENTARY SCHOOL	73
E- 38	JARO I CENTRAL ELEMENTARY SCHOOL	75
E- 39	GABAS ELEMENTARY SCHOOL	77
E- 40	SOGOD CENTRAL ELEMENTARY SCHOOL	79
E- 41	MAKIWALO ELEMENTARY SCHOOL	81
E- 42	MONDRAGON CENTRAL SCHOOL	83
E- 43	PAMBUJAN CENTRAL SCHOOL	85
E- 44	TAMBULILID ELEMENTARY SCHOOL	87
E- 45	A. P. BANEZ MEMORIAL SCHOOL	89

中等学校

第2行政地区（カガヤンバレー地方）

S- 46	CAGAYAN NATIONAL HIGH SCHOOL (MAIN)	91
S- 47	PATTAO NATIONAL HIGH SCHOOL (MAIN)	93
S- 48	CAGAYAN NATIONAL HIGH SCHOOL (LINAO EXT.)	95
S- 49	CAGAYAN NATIONAL HIGH SCHOOL (CATAGAMAN EXT.)	97
S- 50	PATTAO NATIONAL HIGH SCHOOL (EXT.)	99
S- 51	BAUA NATIONAL HIGH SCHOOL	101
S- 52	ISABELA NATIONAL HIGH SCHOOL	103
S- 53	ROXAS NATIONAL HIGH SCHOOL	105
S- 54	RIZAL NATIONAL HIGH SCHOOL	107
S- 55	DELFIN ALBANO NATIONAL HIGH SCHOOL	109
S- 56	DONA AURORA NATIONAL HIGH SCHOOL	111
S- 57	SALINUNGAN NATIONAL HIGH SCHOOL	113
S- 58	NAGUILIAN NATIONAL HIGH SCHOOL	115
S- 59	TUMAUINI NATIONAL HIGH SCHOOL	117
S- 60	SALINAS NATIONAL HIGH SCHOOL	119
S- 61	MADDELA AGRO-INDUSTRIAL HIGH SCHOOL	121
S- 62	DIFPUN NATIONAL HIGH SCHOOL	123
S- 63	PINARIPAD NATIONAL HIGH SCHOOL	125
S- 64	QUIRINO GENERAL HIGH SCHOOL	127
S- 65	DIVISORIA NATIONAL HIGH SCHOOL	129
S- 66	CAGASAT NATIONAL HIGH SCHOOL	131
S- 67	CALIGUIAN NATIONAL HIGH SCHOOL	133
S- 68	ANGADANAN NATIONAL HIGH SCHOOL	135

第4行政地区（南部タガログ地方）

S- 69	BALER NATIONAL HIGH SCHOOL	137
S- 70	LUCSUHIN NATIONAL HIGH SCHOOL	139
S- 71	DACANLAO AGONCILLO NATIONAL HIGH SCHOOL	141
S- 72	BAYBAYIN NATIONAL HIGH SCHOOL	143
S- 73	MAYURO NATIONAL HIGH SCHOOL	145
S- 74	DASHARINAS NATIONAL HIGH SCHOOL (MAIN)	147
S- 75	CARMONA NATIONAL HIGH SCHOOL	149
S- 76	TRECE MARTIREZ NATIONAL HIGH SCHOOL	151
S- 77	MARAGONDON NATIONAL HIGH SCHOOL	153
S- 78	PEDRO GUEYARA MEMORIAL HIGH SCHOOL	155
S- 79	SAN PEDRO RELOCATION NATIONAL HIGH SCHOOL	157
S- 80	CAMP VICENTE LIM NATIONAL HIGH SCHOOL	159
S- 81	LUTUKAN NATIONAL HIGH SCHOOL	161

S- 82	LOPEZ NATIONAL HIGH SCHOOL	163
S- 83	CLARO M. RECTO MEMORIAL HIGH SCHOOL	165
S- 84	STA. CATALINA SUR HIGH SCHOOL	167
S- 85	STO. DOMINGO NATIONAL HIGH SCHOOL	169
S- 86	DAGATAN NATIONAL HIGH SCHOOL	171
S- 87	CABAY NATIONAL HIGH SCHOOL	173
S- 88	CALAUAG NATIONAL HIGH SCHOOL	175
S- 89	GEN. LICERIO GERONIMO MEM'L. HIGH SCHOOL	177
S- 90	ANGONO NATIONAL HIGH SCHOOL	179
S- 91	BAYUGO NATIONAL HIGH SCHOOL	181
S- 92	PINAMUKAN NATIONAL HIGH SCHOOL	183
S- 93	BALETE NATIONAL HIGH SCHOOL	185
S- 94	CAVITE NATIONAL HIGH SCHOOL	187
S- 95	INOSLOBAN NATIONAL HIGH SCHOOL	189
S- 96	PINACKAWITAN NATIONAL HIGH SCHOOL	191
S- 97	SAN PABLO CITY NATIONAL HIGH SCHOOL (DEL REMEDIO ANNEX)	193
S- 98	SAN CELESTINO NATIONAL HIGH SCHOOL	195
S- 99	PAHARANG NATIONAL HIGH SCHOOL	197
S-100	BAYBAY NATIONAL HIGH SCHOOL	199

第8行政地区（東部ビサヤ地方）

S-101	KANANGA NATIONAL HIGH SCHOOL	201
S-102	ALANG-ALANG NATIONAL HIGH SCHOOL	203
S-103	BABATNGON NATIONAL HIGH SCHOOL	205
S-104	ICHON BARANGAY HIGH SCHOOL	207
S-105	DONGON NATIONAL HIGH SCHOOL	209
S-106	PAMBUJAN NATIONAL HIGH SCHOOL	211
S-107	SAN ISIDRO NATIONAL HIGH SCHOOL	213
S-108	CATARMAN NATIONAL HIGH SCHOOL	215
S-109	ORMOC NATIONAL HIGH SCHOOL	217
S-110	SAGKAHAN NATIONAL HIGH SCHOOL	219
S-111	BOOL HIGH SCHOOL	221
S-112	SAN ROQUE NATIONAL HIGH SCHOOL	223
S-113	NAWO NATIONAL HIGH SCHOOL	225
S-114	SAN JOAQUIN NATIONAL HIGH SCHOOL	227
S-115	IPIL NATIONAL HIGH SCHOOL	229
S-116	VALENCIA NATIONAL HIGH SCHOOL	231

計画対象除外校数地図（学校番号は旧番号による）

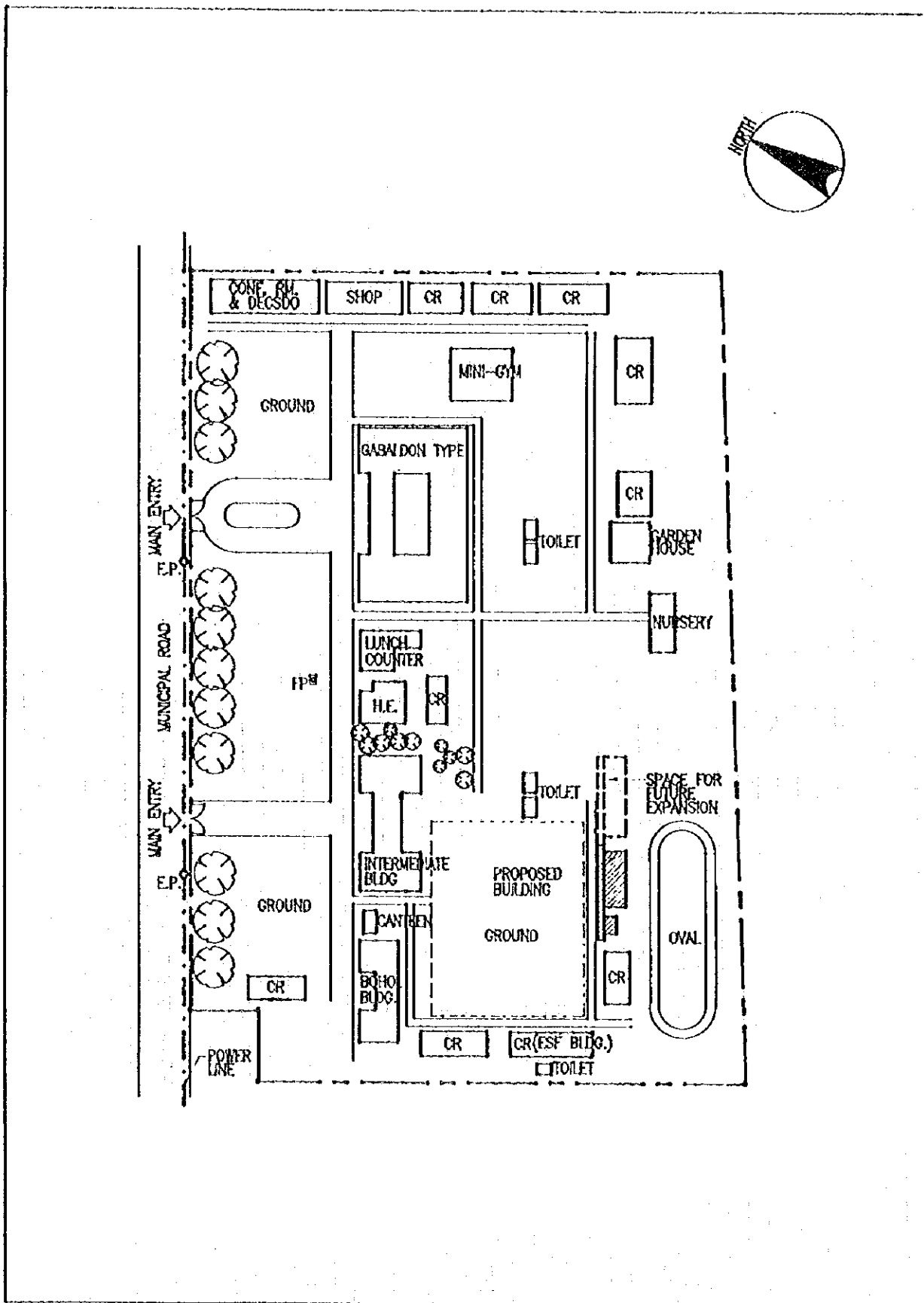
E- 2	CAGGAY-TANZA ELEMENTARY SCHOOL	233
E- 5	APARRI EAST CENTRAL SCHOOL	234
E- 8	STA. FE CENTRAL SCHOOL	235
E- 10	NAGTIIPUNAN CENTRAL SCHOOL	236
E- 12	UMIRAY ELEMENTARY SCHOOL	237
E- 25	LUCENA WEST I ELEMENTARY SCHOOL	238
E- 28	CAMPOKPOK CENTRAL ELEMENTARY SCHOOL	239
E- 32	TOMAS OPPUS PILOT SCHOOL	240
AE-26	BAGUMBONG ELEMENTARY SCHOOL	241
AE-27	NAGA-NAGA ELEMENTARY SCHOOL	242

AE-30	LINGAYON ELEMENTARY SCHOOL	243
AE-32	MACRONON CENTRAL ELEMENTARY SCHOOL	244
AE-33	ENRIQUETA ELEMENTARY SCHOOL	245
S- 55	NUEVA VIZCAYA GEN. COMP. HIGH SCHOOL	246
S- 57	ARITAL NATIONAL HIGH SCHOOL	247
S- 65	JUAN C. ANGARA MEMORIAL HIGH SCHOOL	248
S- 66	PUANGI NATIONAL HIGH SCHOOL	249
S- 88	VICENTE MADRICAL MEMORIAL HIGH SCHOOL	250
S- 98	NAVAL HIGH SCHOOL	251
S-104	PALO NATIONAL HIGH SCHOOL	252
S-106	TOMAS OPPUS NATIONAL HIGH SCHOOL	253
S-115	CALBIGA NATIONAL HIGH SCHOOL	254
S-116	GANDARA NATIONAL HIGH SCHOOL	255
AS-44	MALUSAK NATIONAL HIGH SCHOOL	256

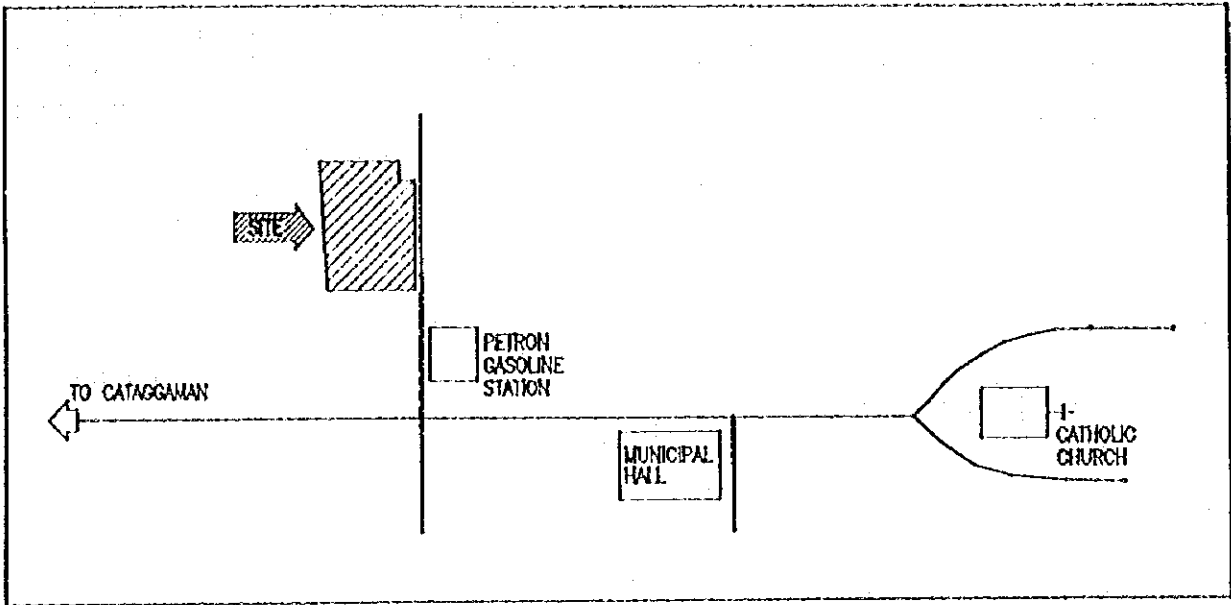
計画対象校敷地図・配置図

SCHOOL NO.	E-01	NAME OF SCHOOL	TUGUEGARAO WEST CENTRAL SCH.
LOCATION	TUGUEGARAO, CAGAYAN		

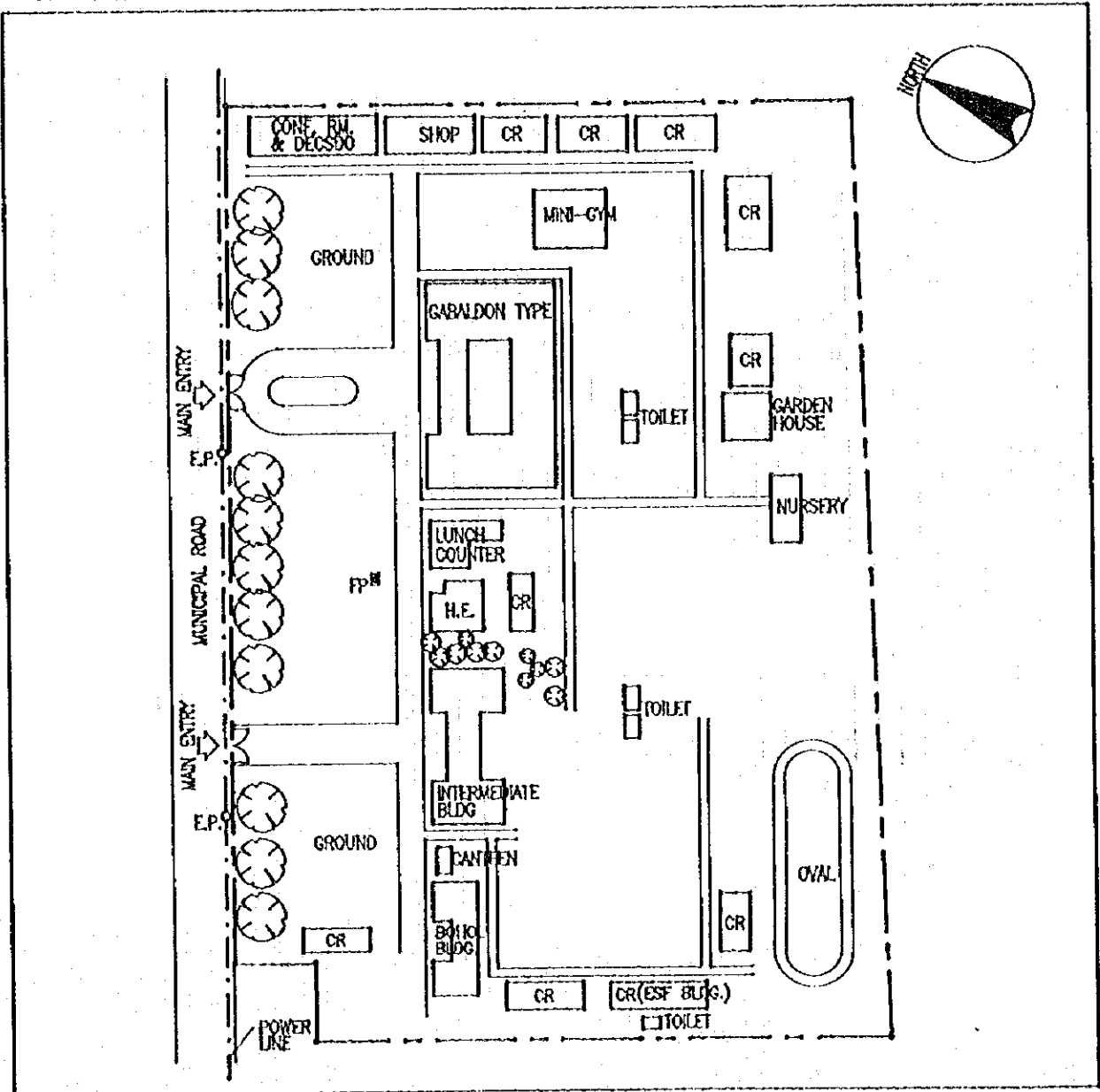
1. PROPOSED SITE PLAN



2. VICINITY MAP

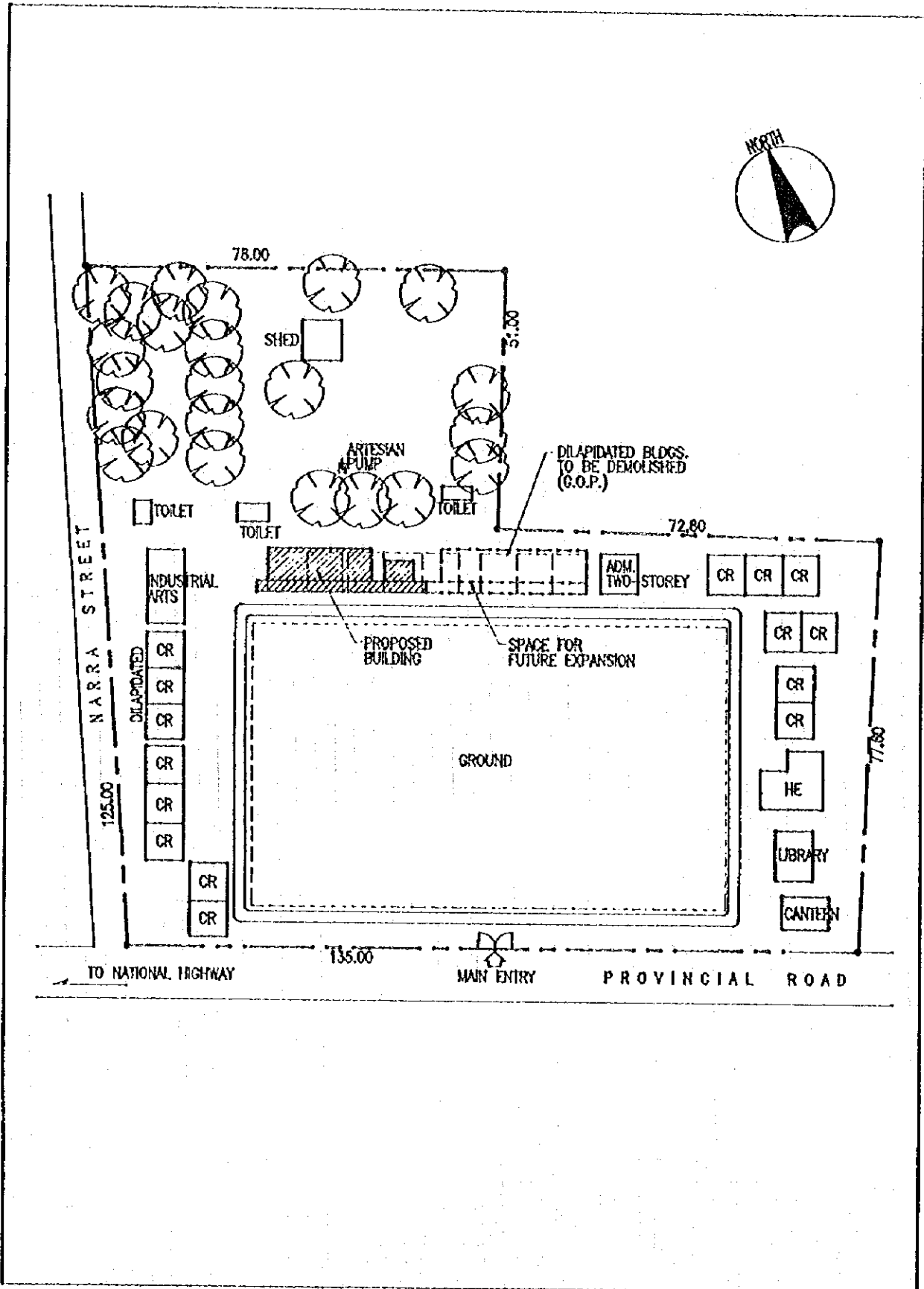


3. EXISTING SITE CONDITION

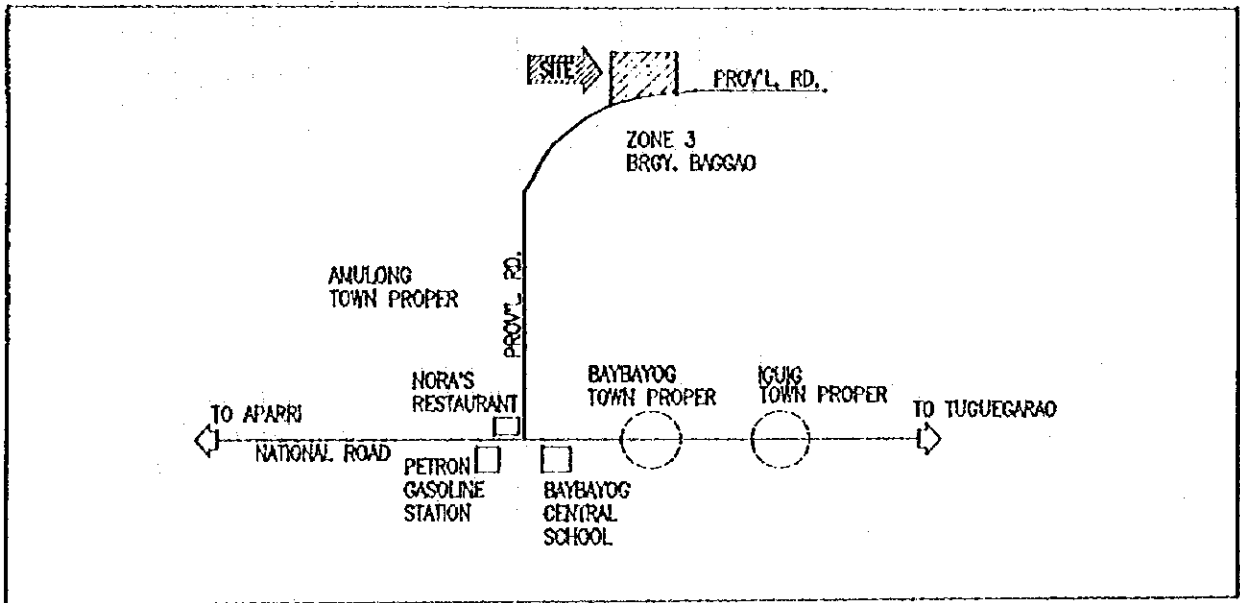


SCHOOL NO.	E-02	NAME OF SCHOOL	BAGGAO CENTRAL SCHOOL
LOCATION	BAGGAO, CAGAYAN		

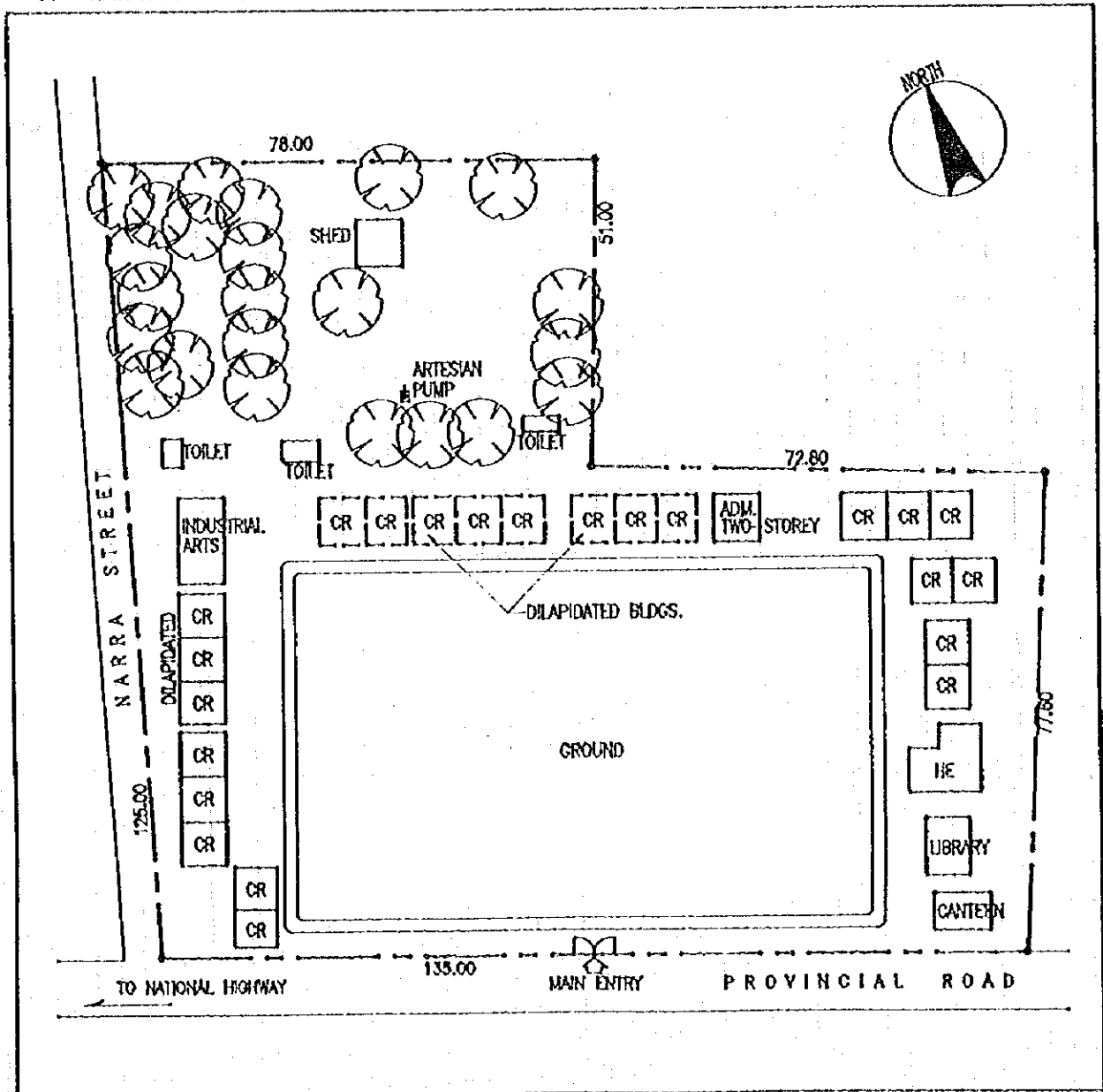
1. PROPOSED SITE PLAN



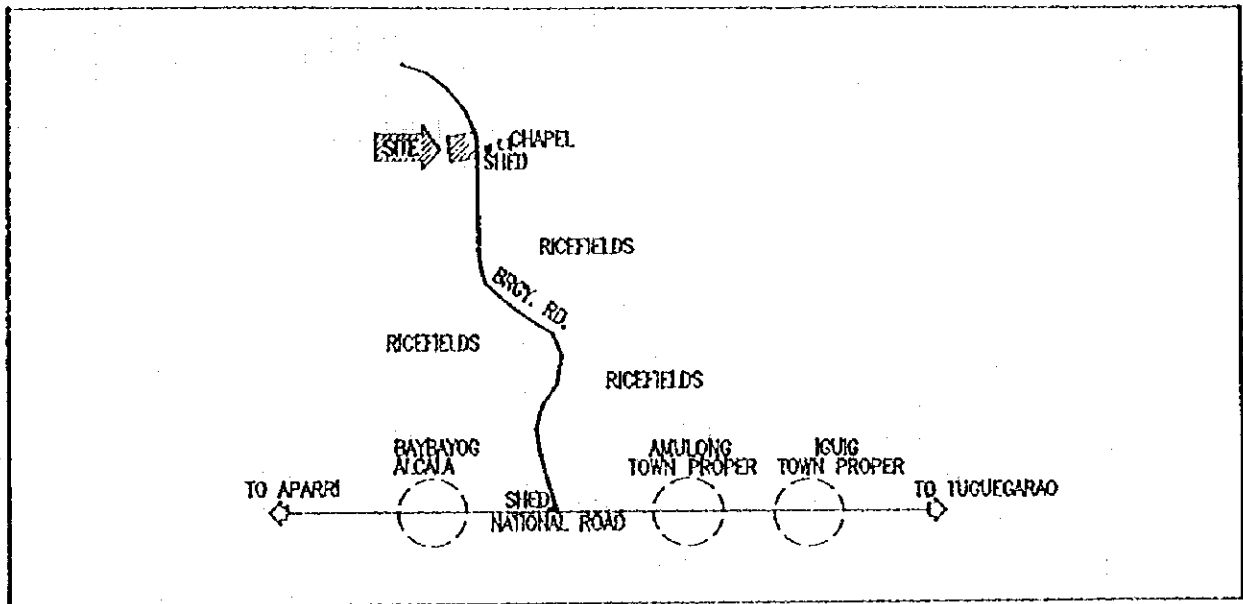
2. VICINITY MAP



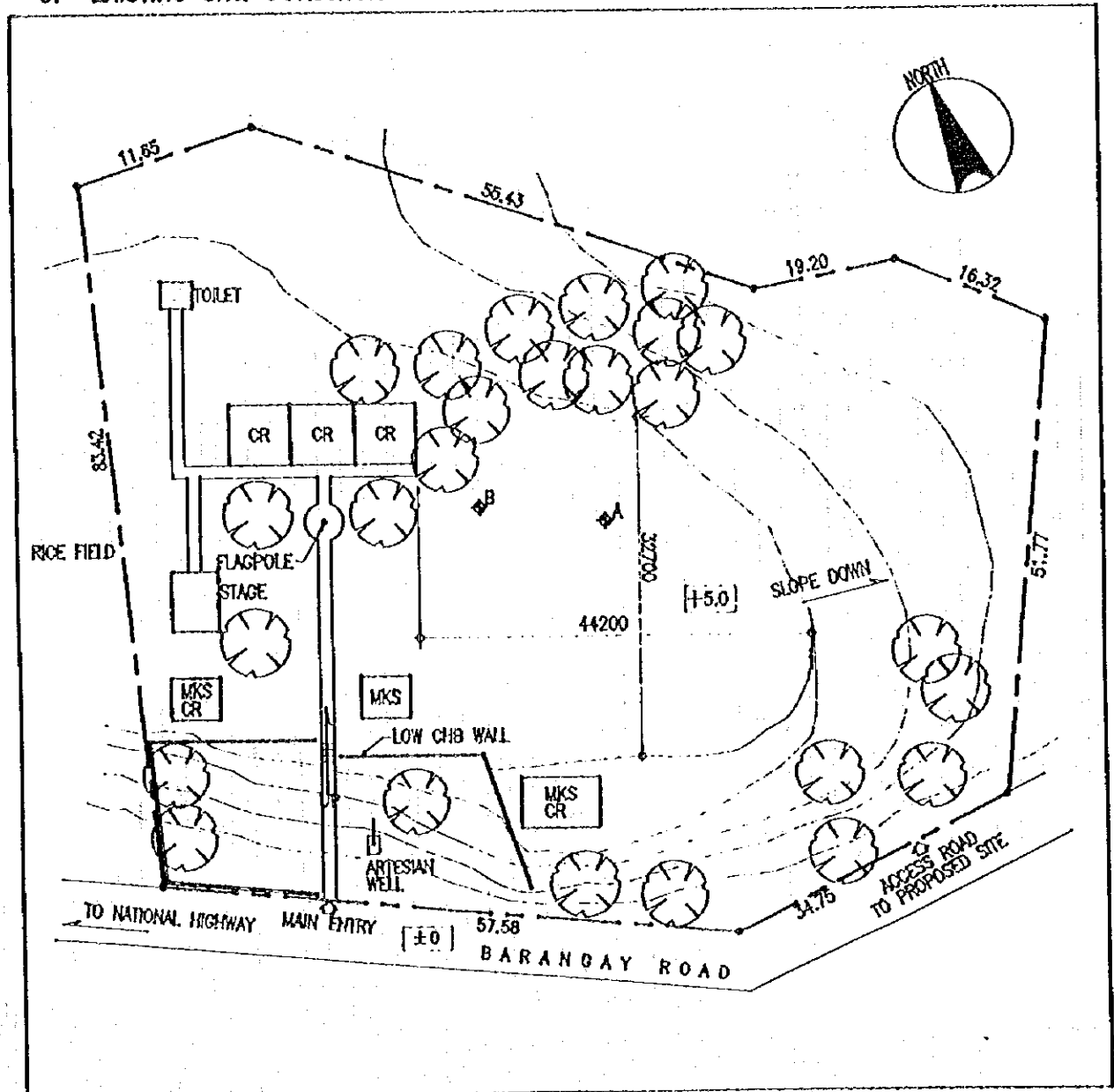
3. EXISTING SITE CONDITION



2. VICINITY MAP

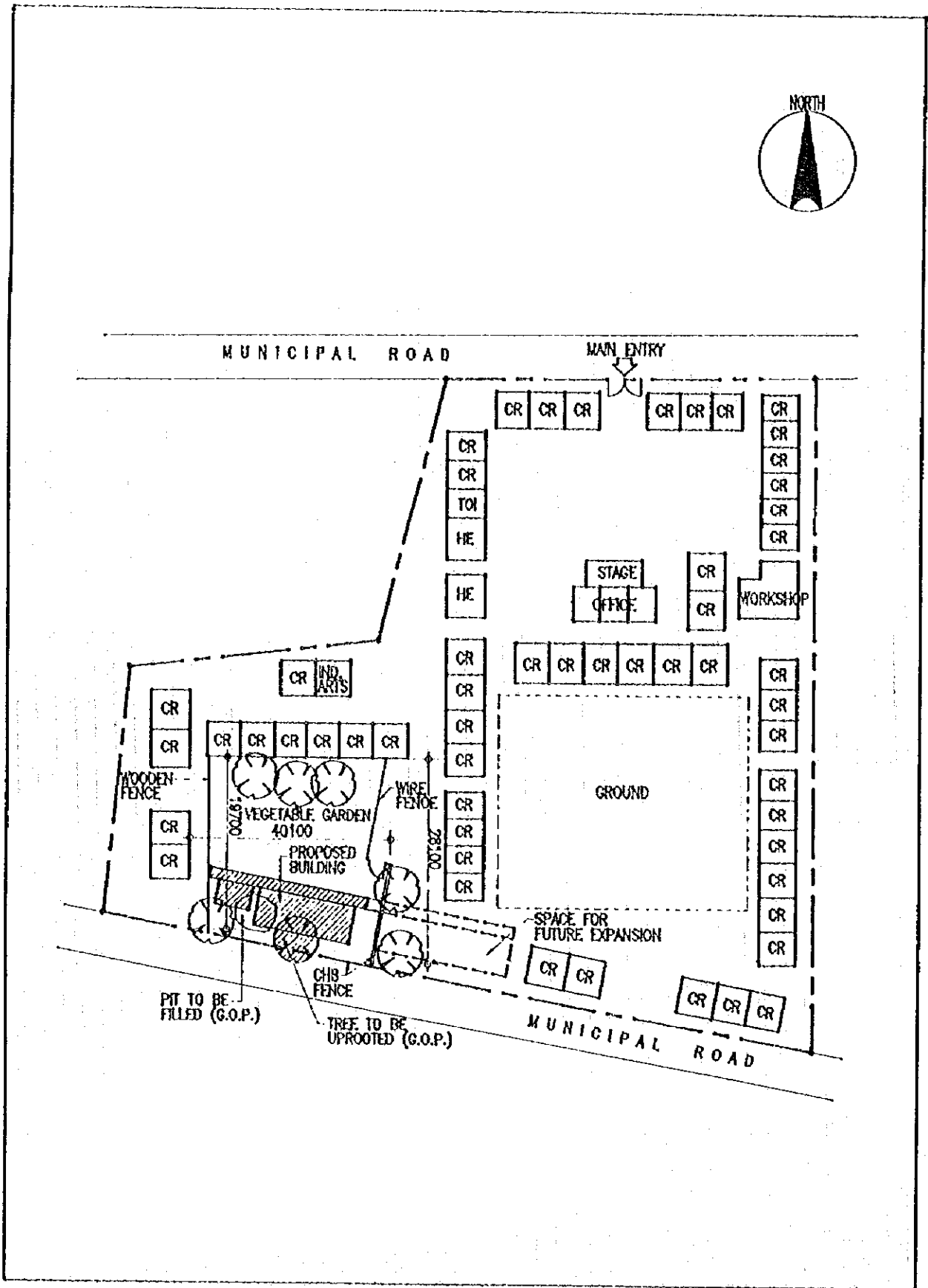


3. EXISTING SITE CONDITION

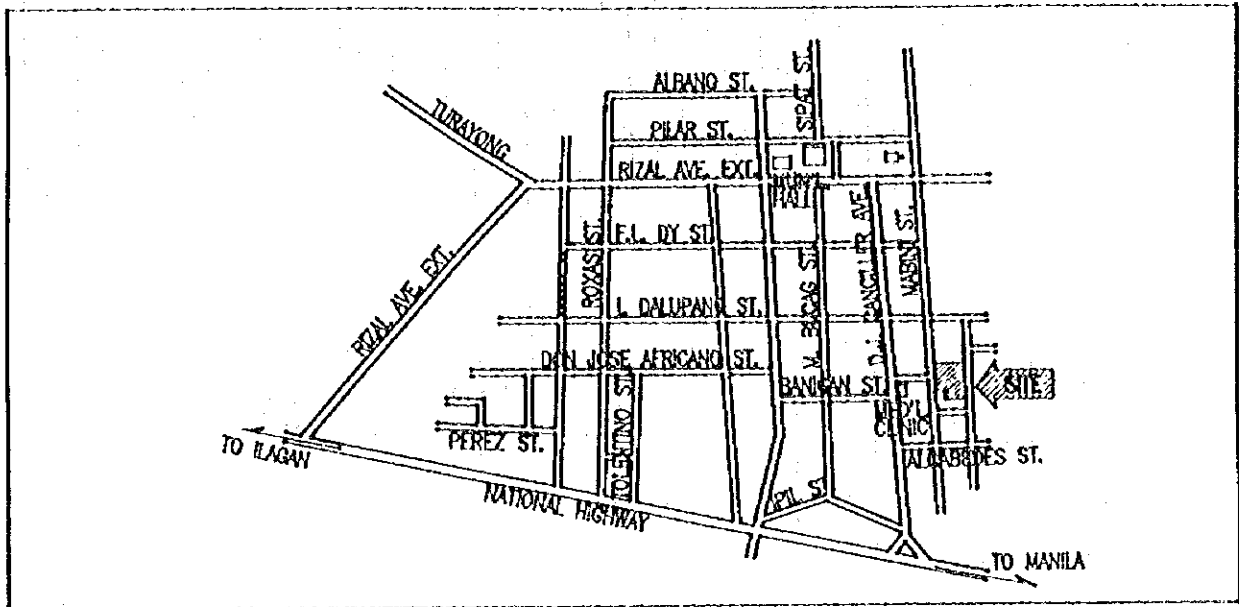


SCHOOL NO.	E-04	NAME OF SCHOOL.	CAUAYAN SOUTH CENTRAL SCHOOL
LOCATION	CAUAYAN, ISABELA		

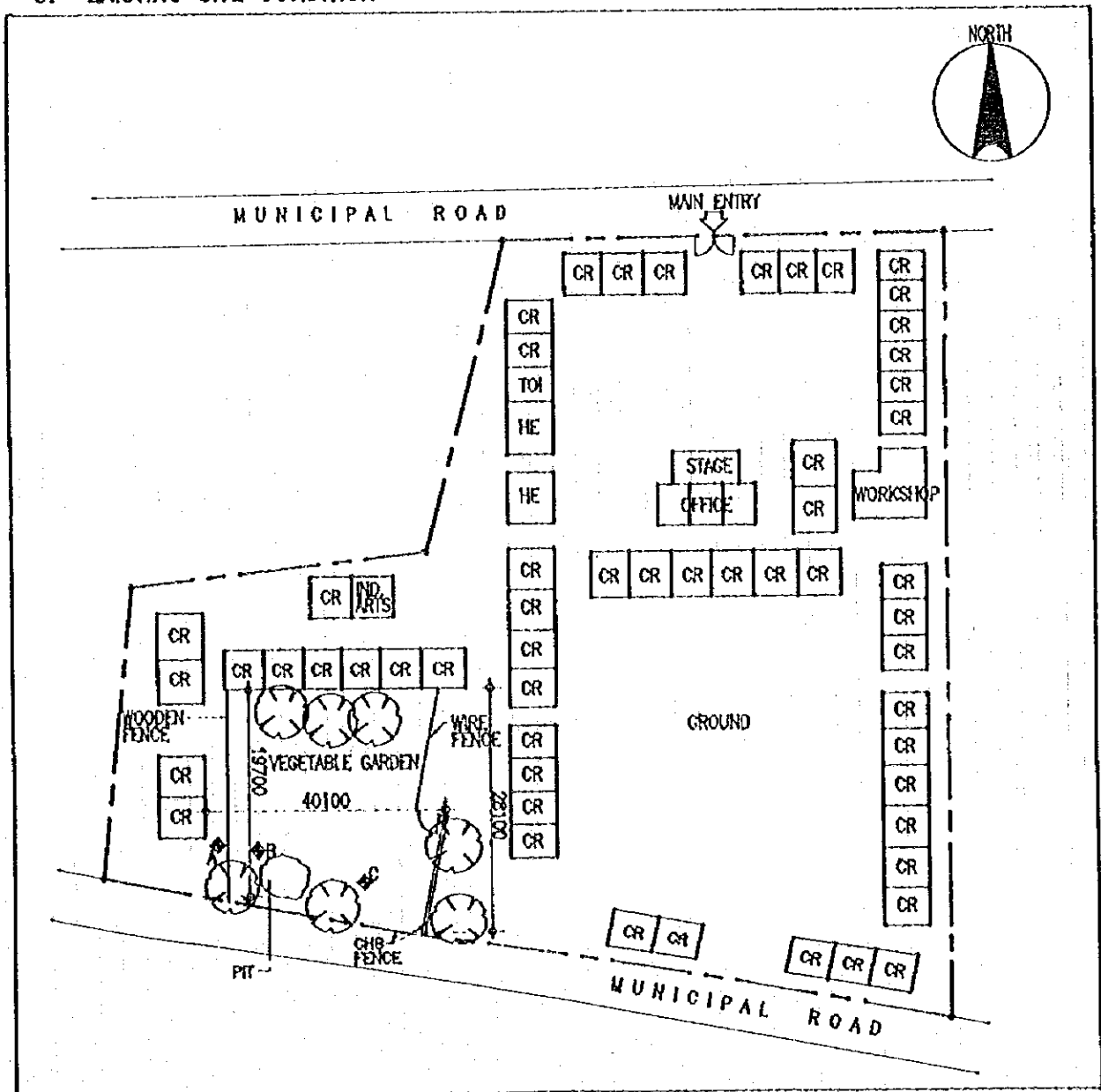
1. PROPOSED SITE PLAN



2. VICINITY MAP

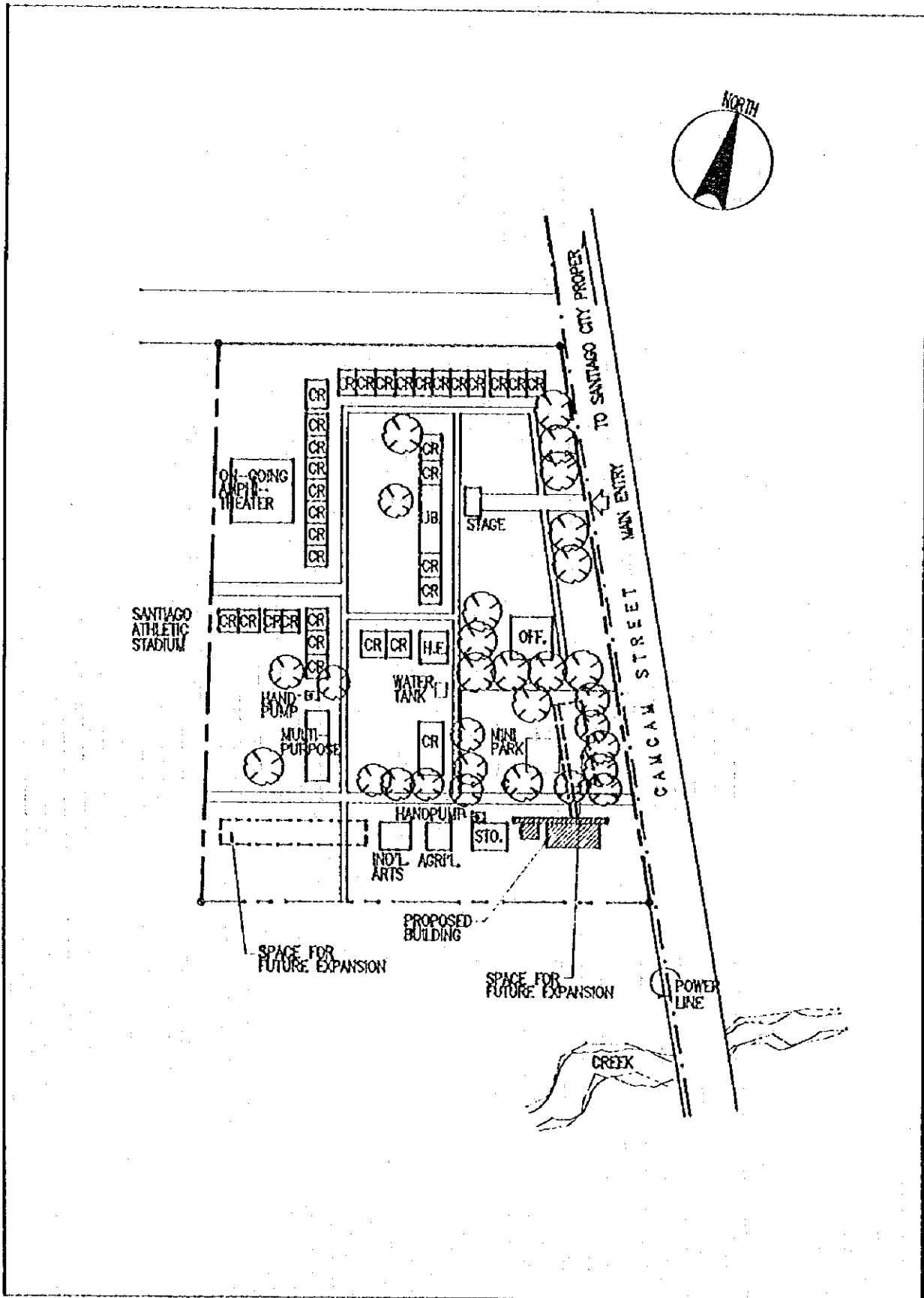


3. EXISTING SITE CONDITION

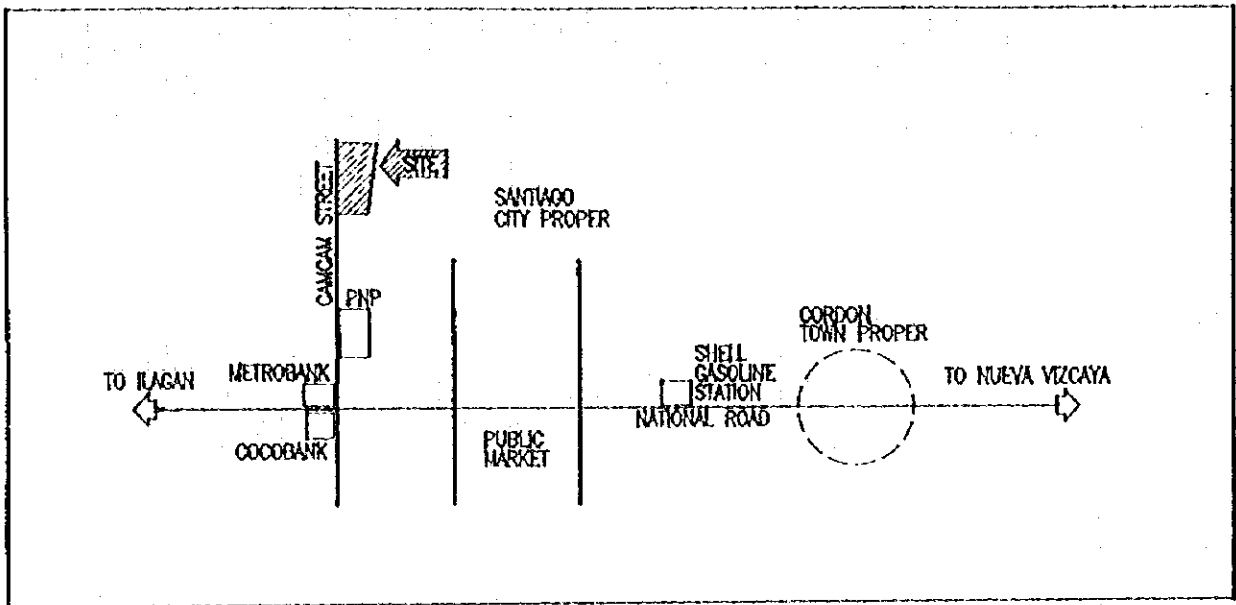


SCHOOL NO.	E--05	NAME OF SCHOOL	SANTIAGO SOUTH CENTRAL SCHOOL
LOCATION	SANTIAGO, ISABELA		

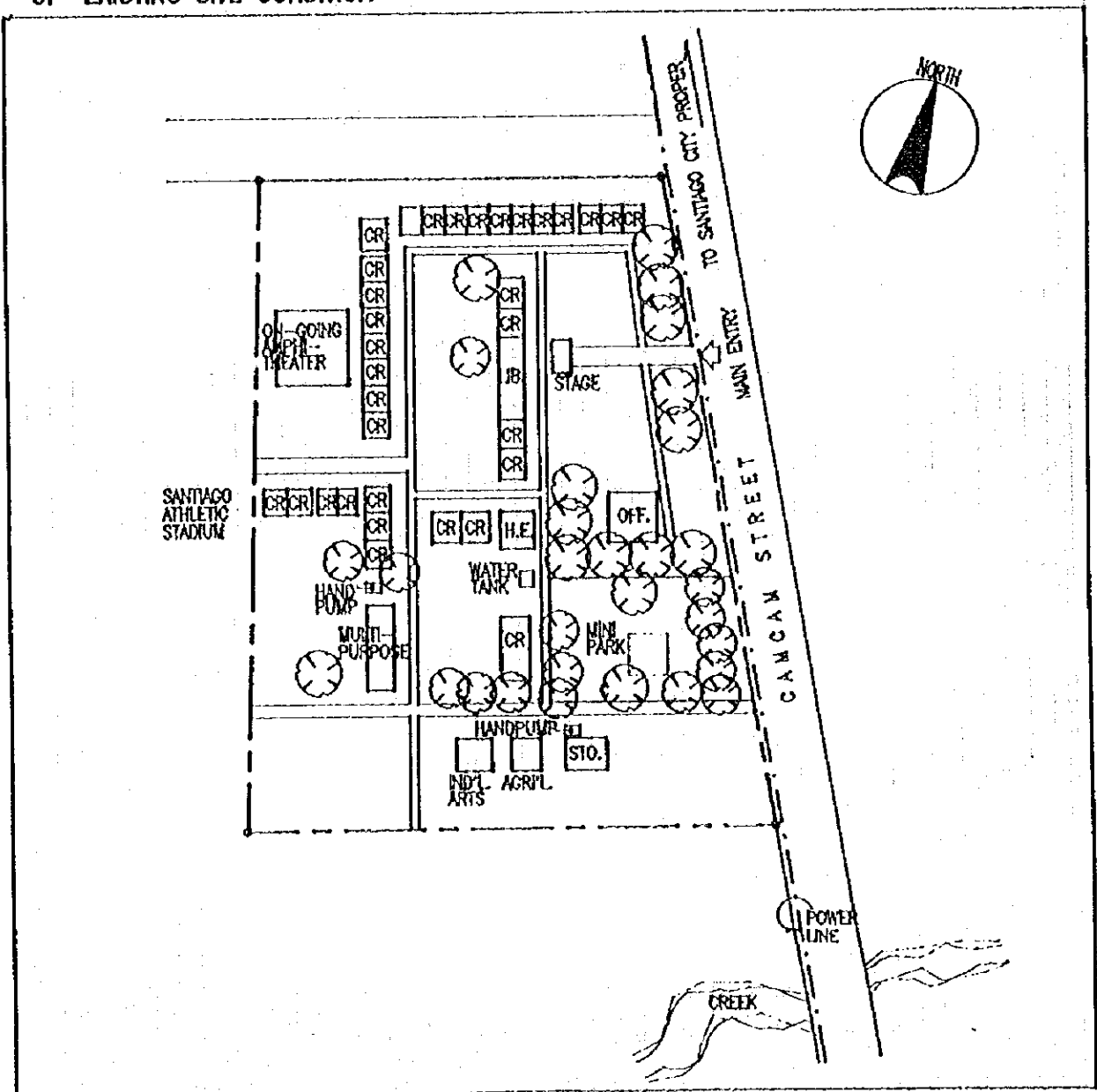
1. PROPOSED SITE PLAN



2. VICINITY MAP

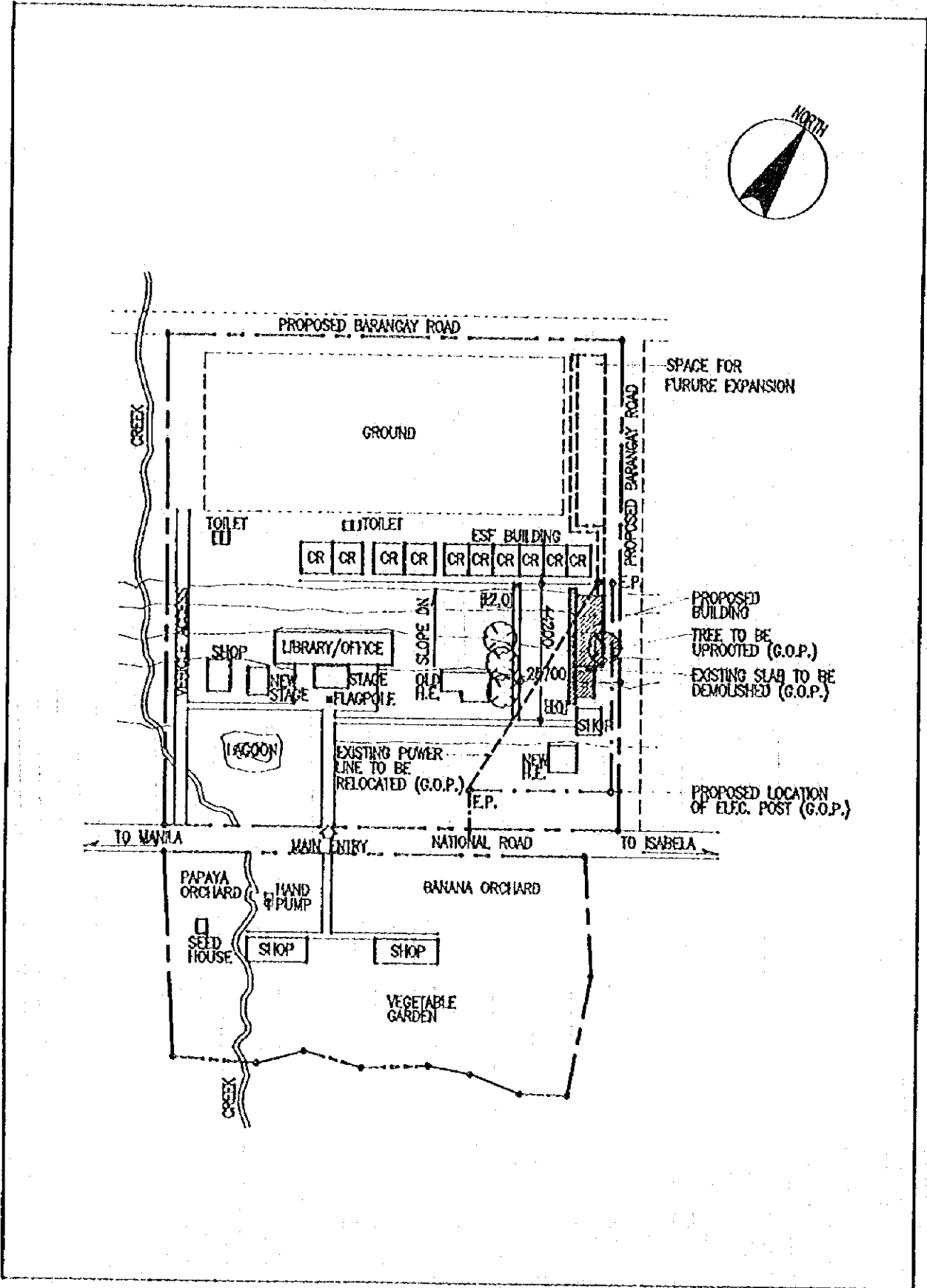


3. EXISTING SITE CONDITION

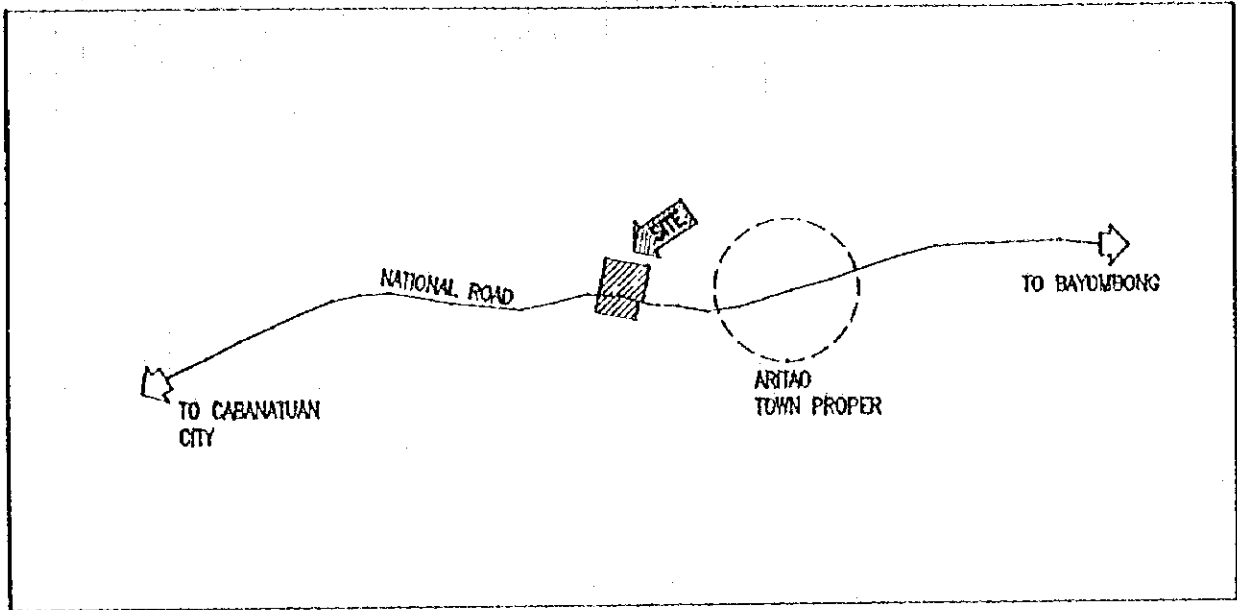


SCHOOL NO.	E--06	NAME OF SCHOOL	BONE NORTH ELEMENTARY SCHOOL
LOCATION	ARITAO, NUEVA ECIIJA		

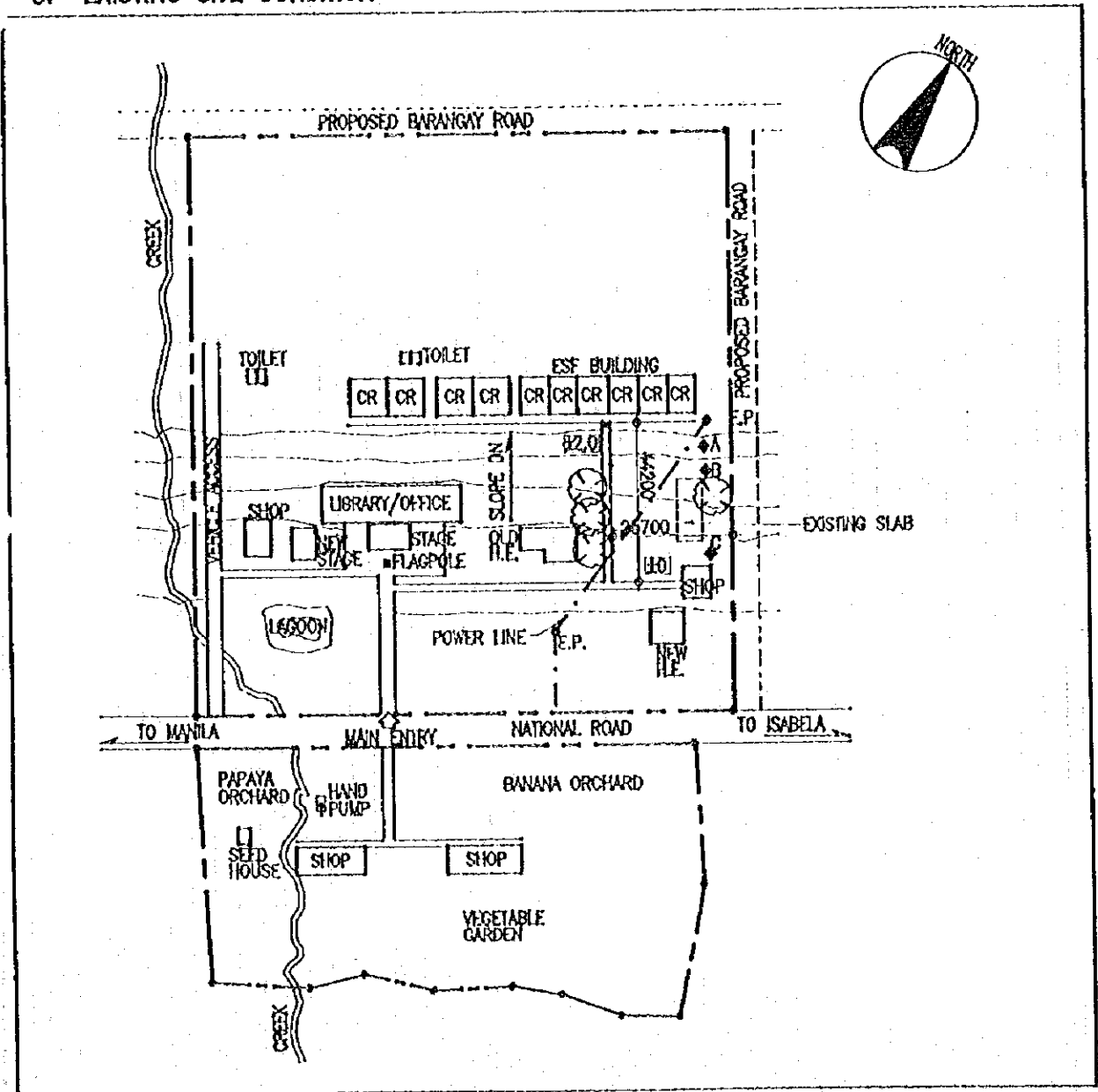
1. PROPOSED SITE PLAN



2. VICINITY MAP

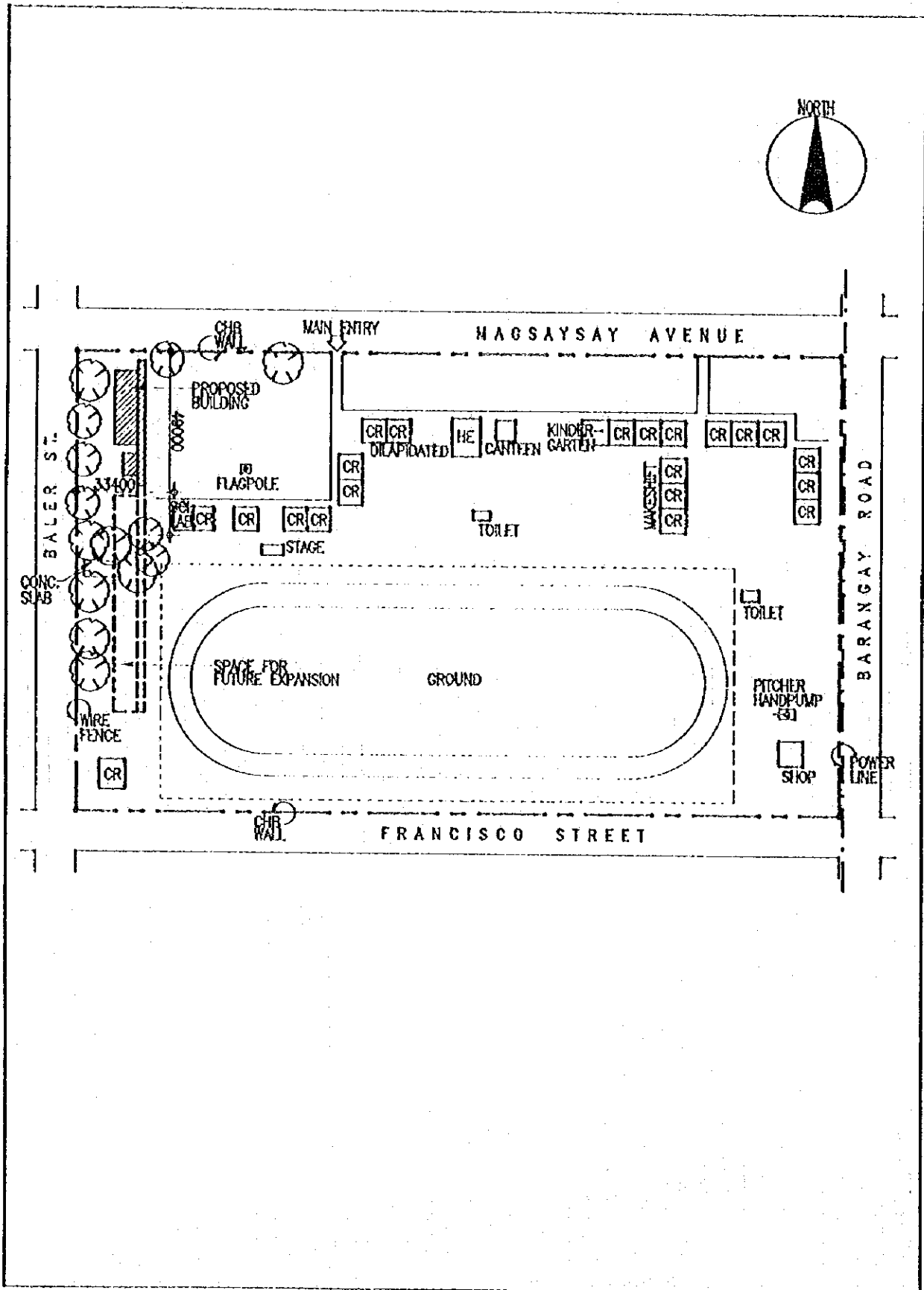


3. EXISTING SITE CONDITION

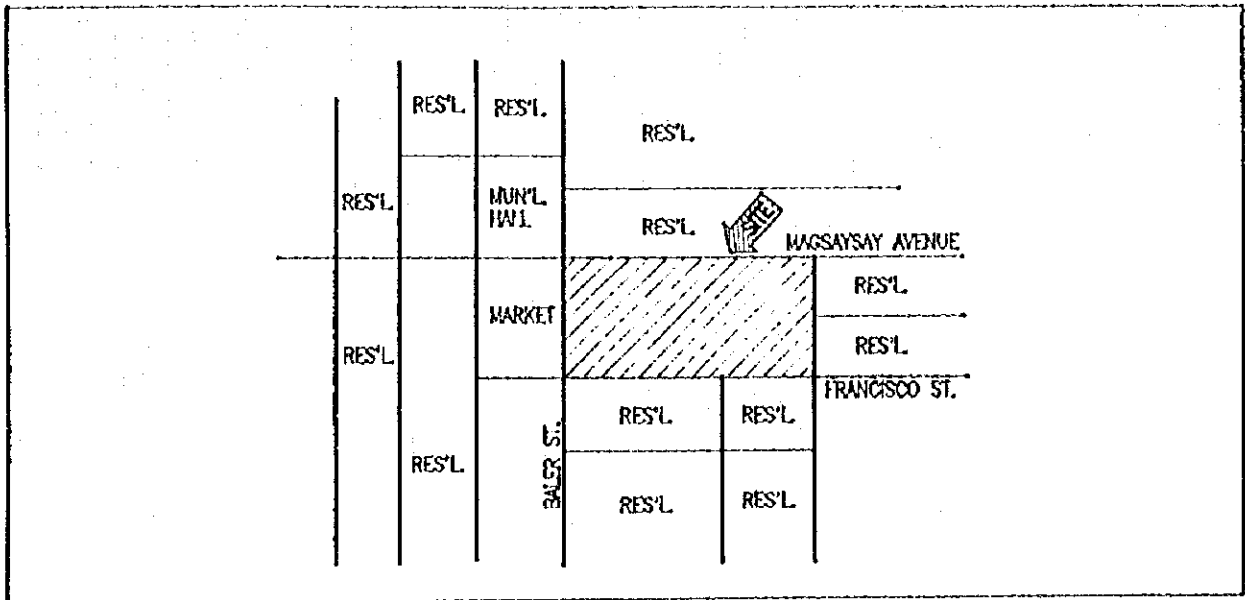


SCHOOL NO.	E-07	NAME OF SCHOOL	DINGALAN ELEMENTARY SCHOOL
LOCATION	DINGALAN, AURORA		

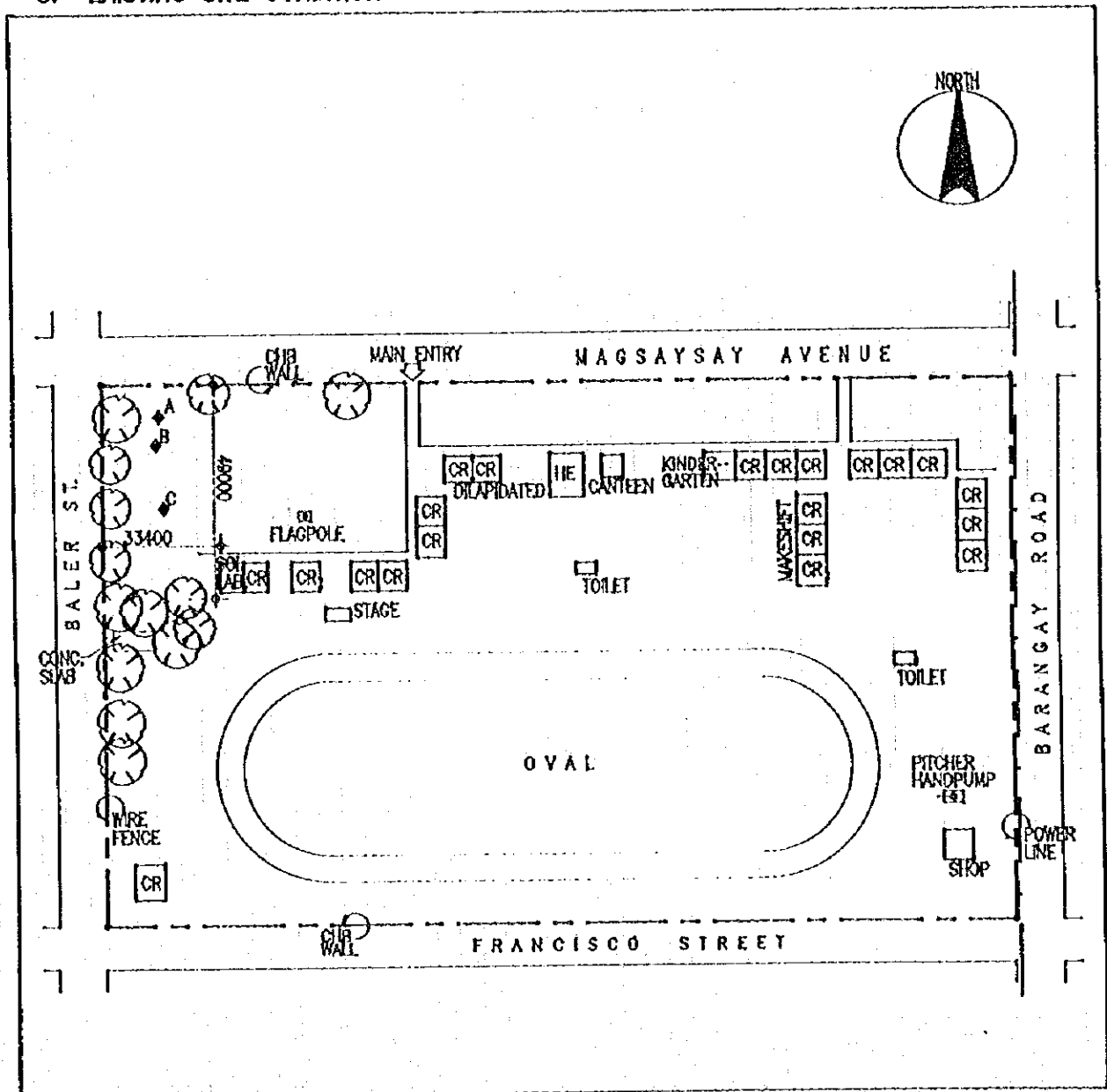
1. PROPOSED SITE PLAN



2. VICINITY MAP

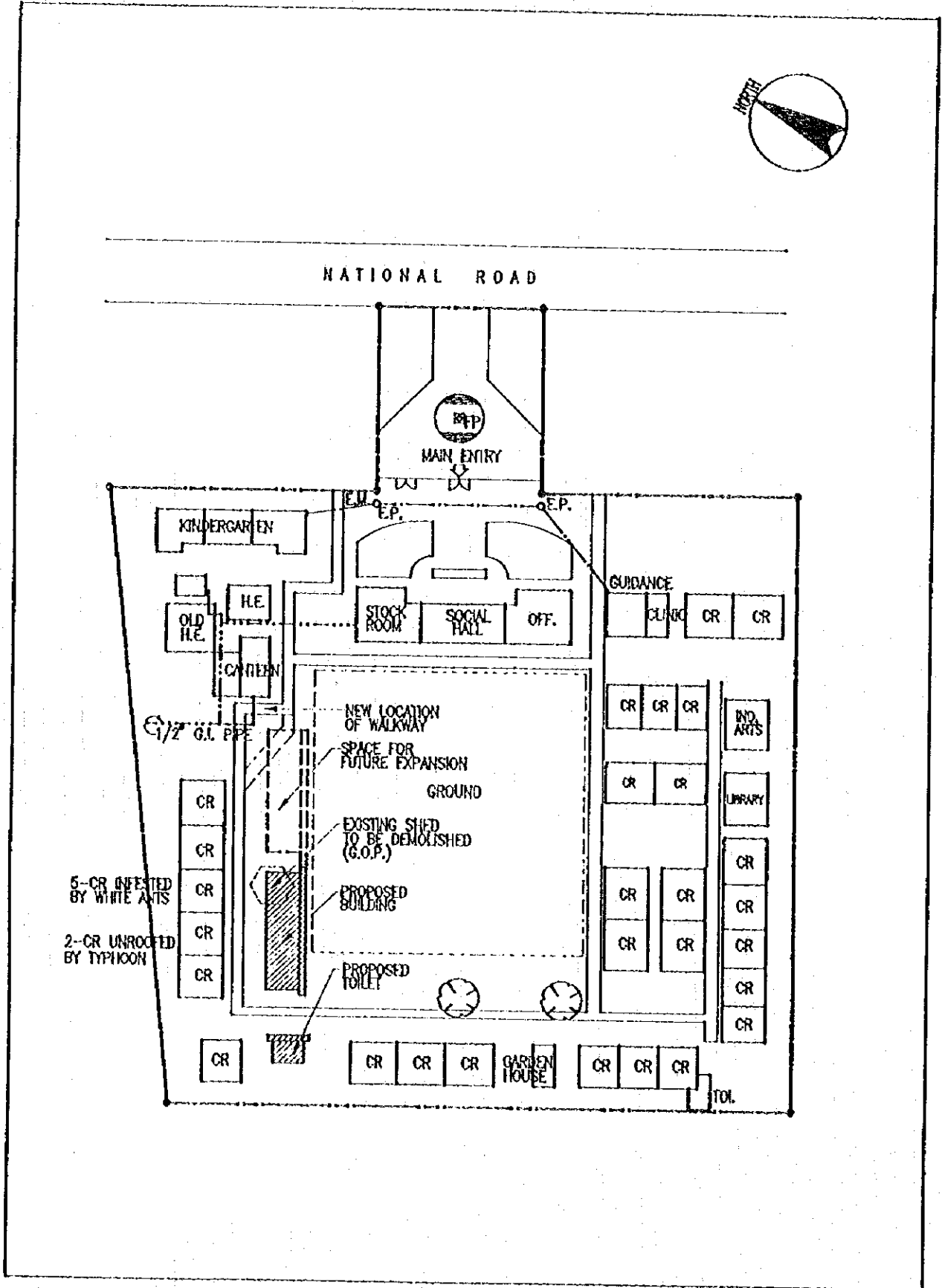


3. EXISTING SITE CONDITION



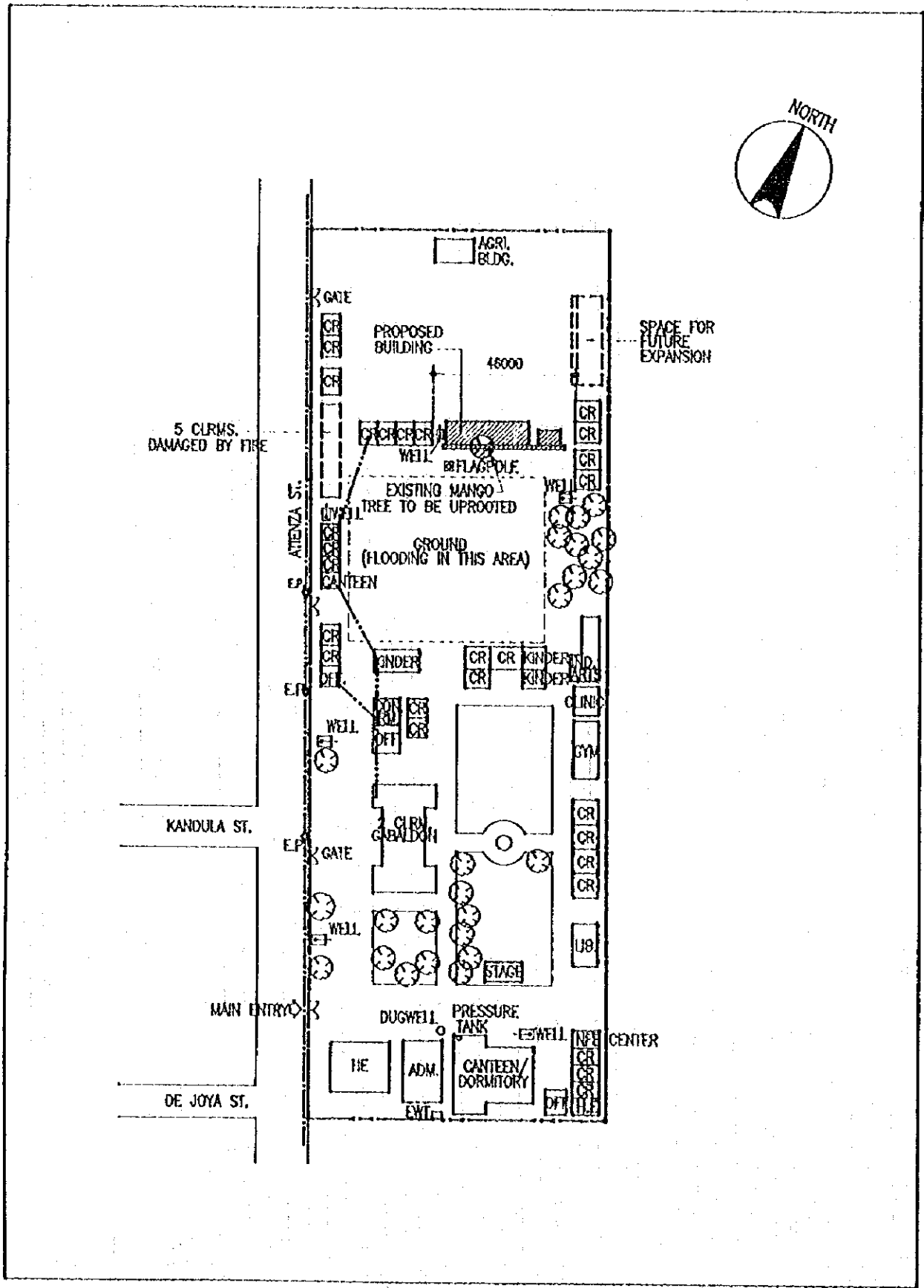
SCHOOL NO.	E--08	NAME OF SCHOOL	STO. TOMAS NORTH CENTRAL SCH.
LOCATION	STO. TOMAS, BATANGAS		

1. PROPOSED SITE PLAN

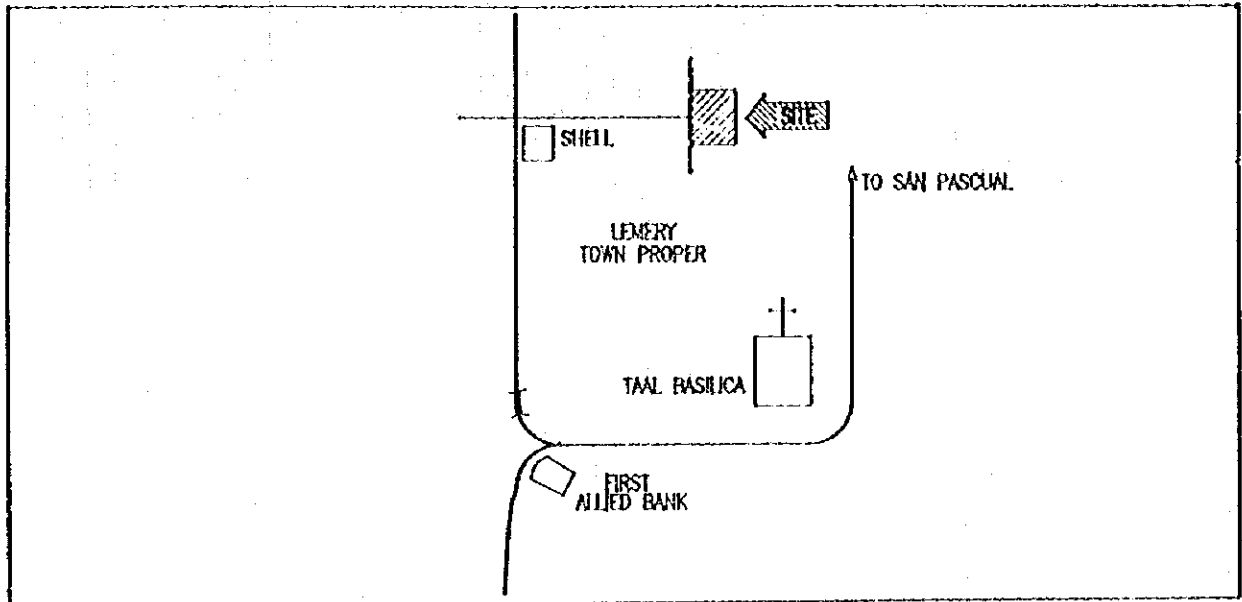


SCHOOL NO.	E--09	NAME OF SCHOOL	LEMERY PILOT ELEM. SCHOOL
LOCATION	LEMERY, BATANGAS		

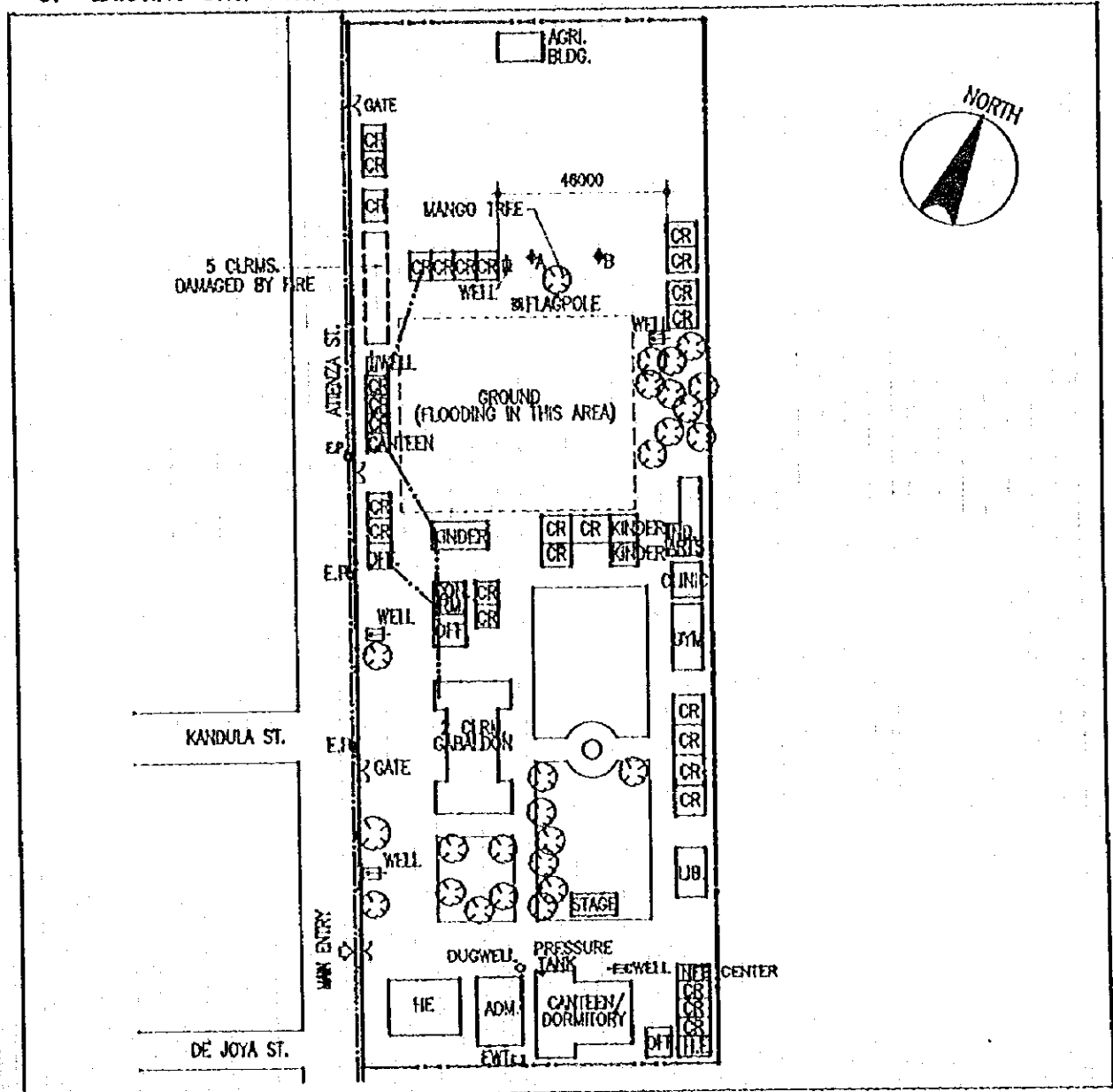
1. PROPOSED SITE PLAN



2. VICINITY MAP

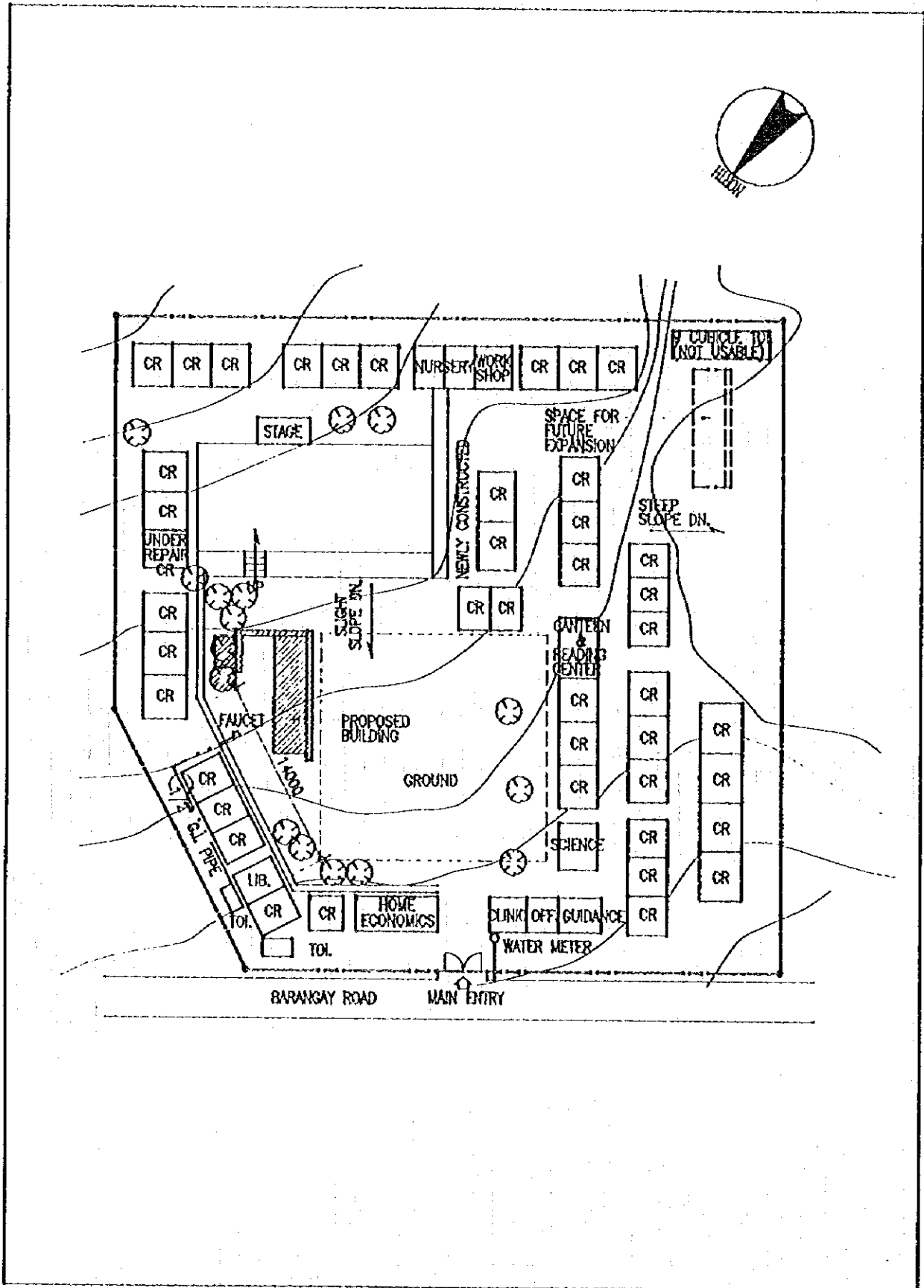


3. EXISTING SITE CONDITION

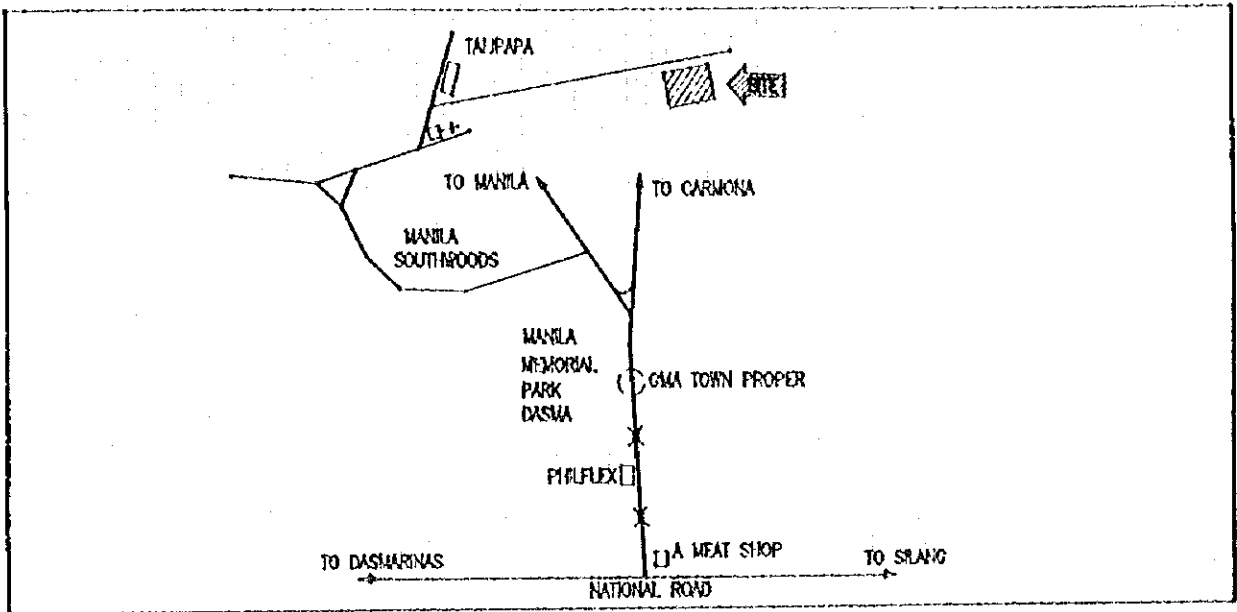


SCHOOL NO.	E-10	NAME OF SCHOOL	SAN JOSE ELEMENTARY SCHOOL
LOCATION	SAN JOSE, GMA, CAVITE		

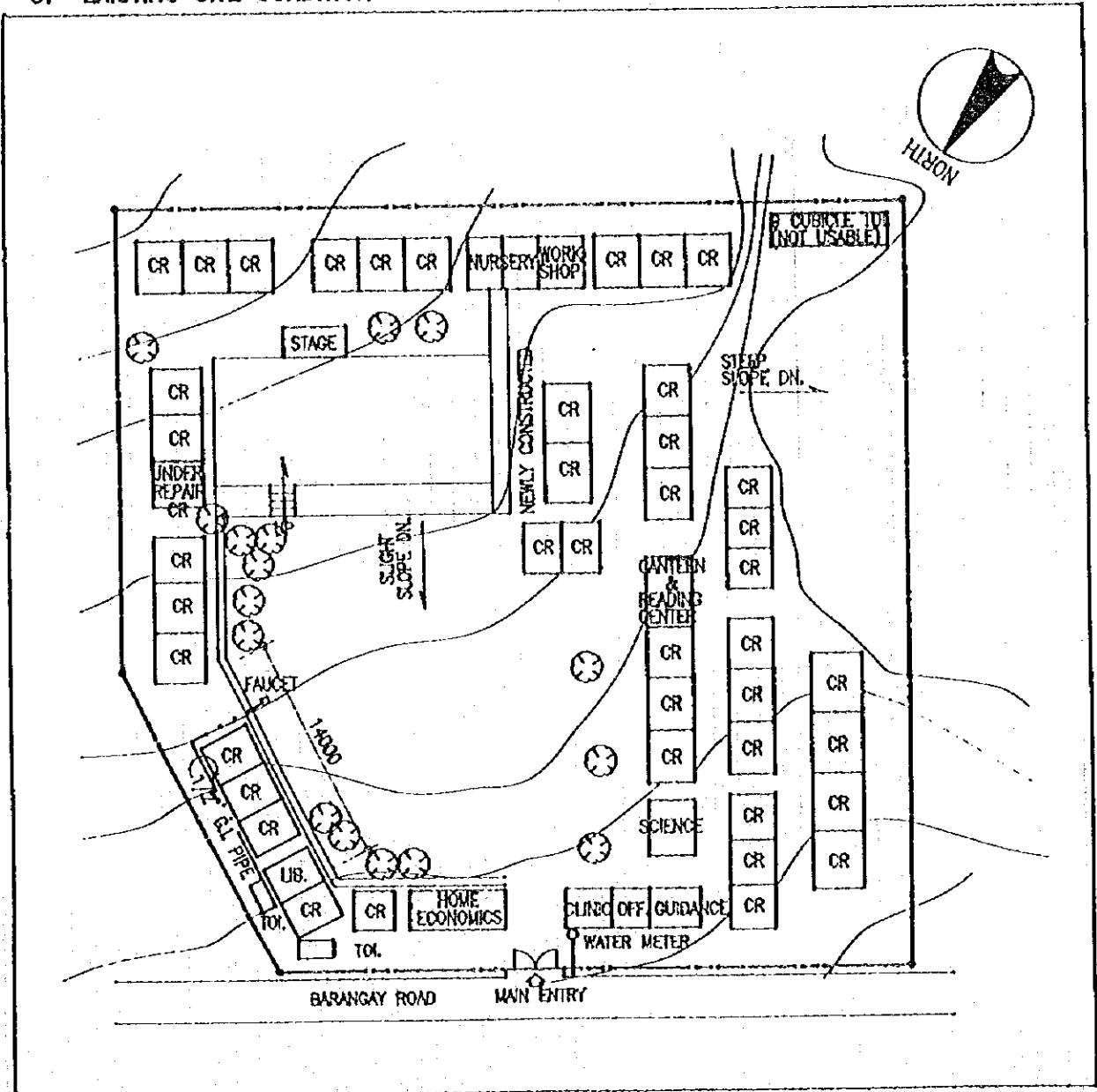
1. PROPOSED SITE PLAN



2. VICINITY MAP

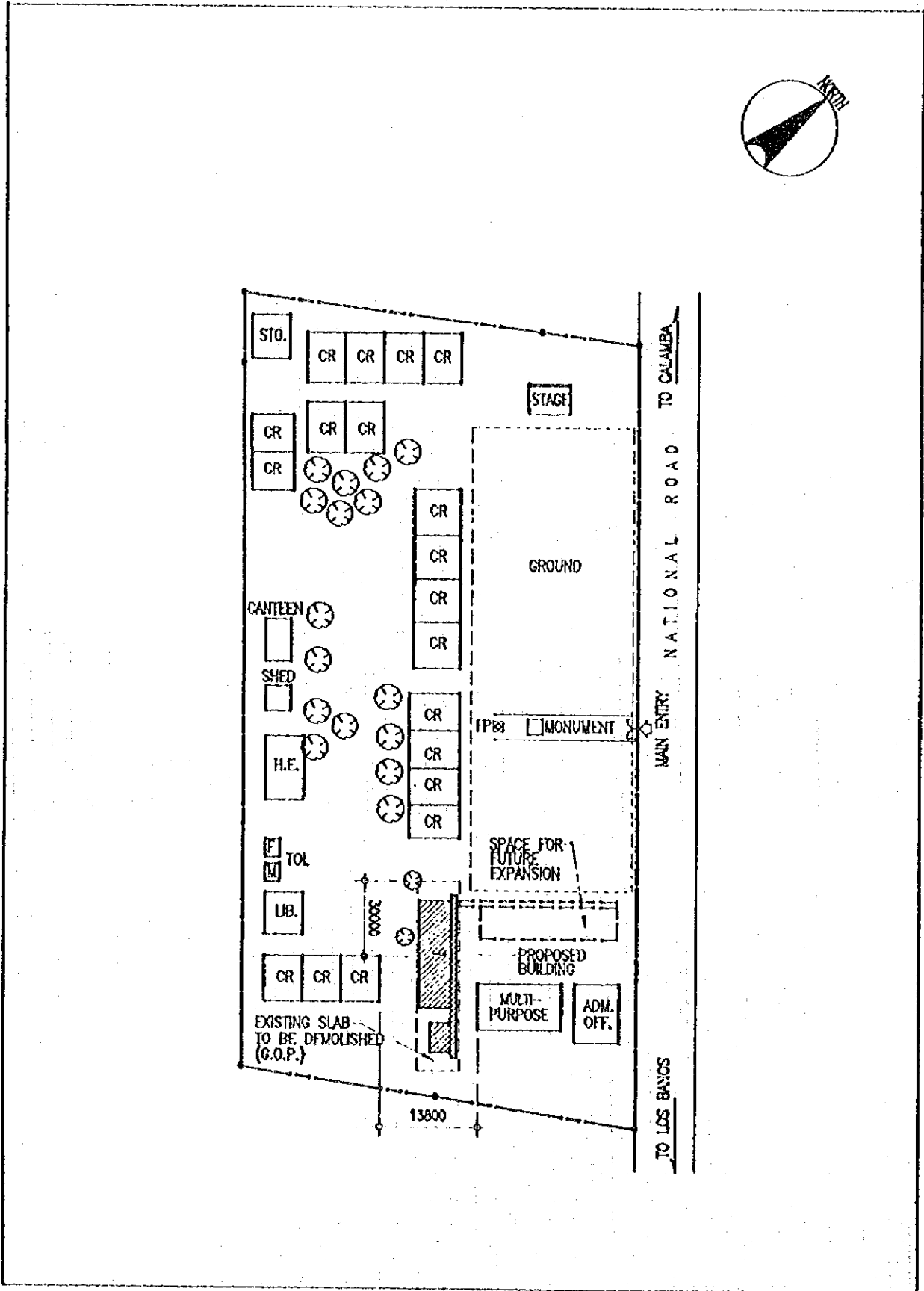


3. EXISTING SITE CONDITION

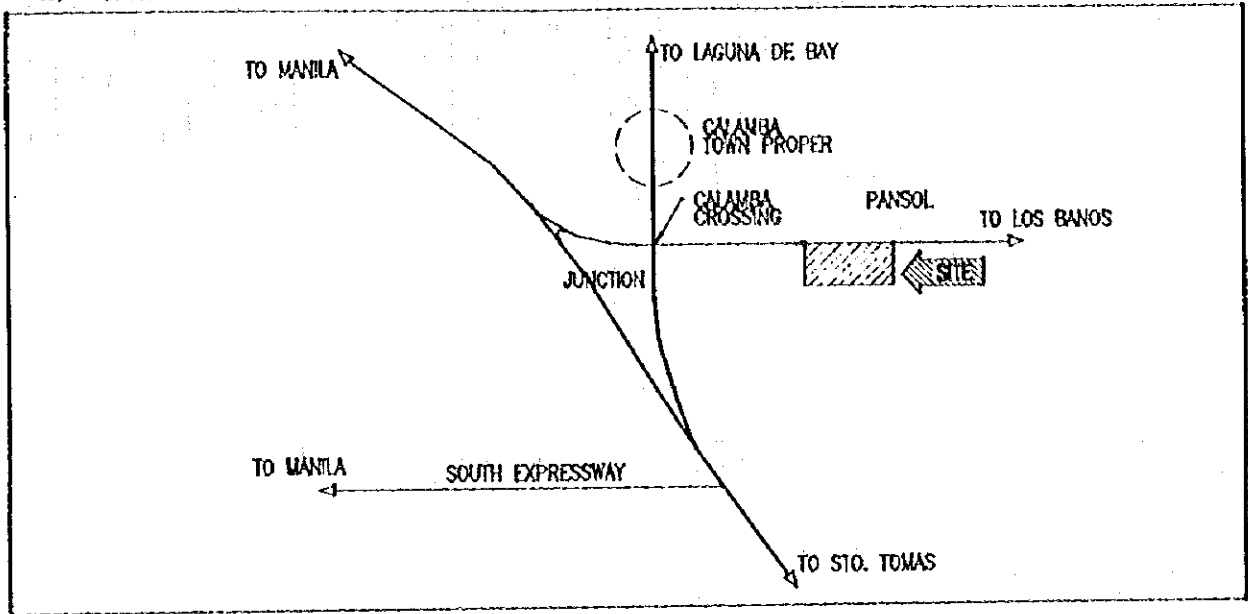


SCHOOL NO.	E--11	NAME OF SCHOOL	EDUARDO BARRETTO SR. E.S.
LOCATION	PANSOL, CALAMBA, LAGUNA		

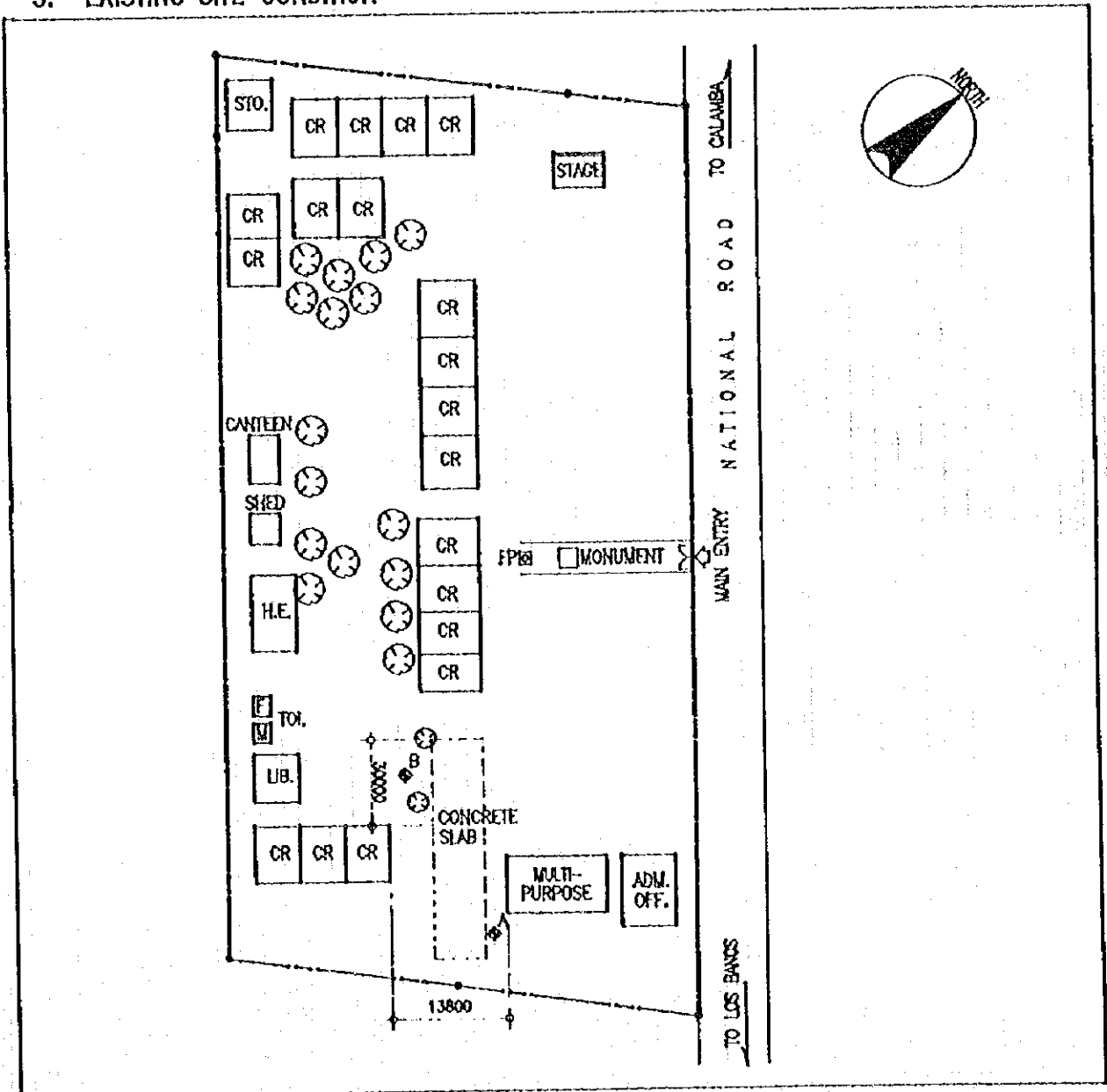
1. PROPOSED SITE PLAN



2. VICINITY MAP

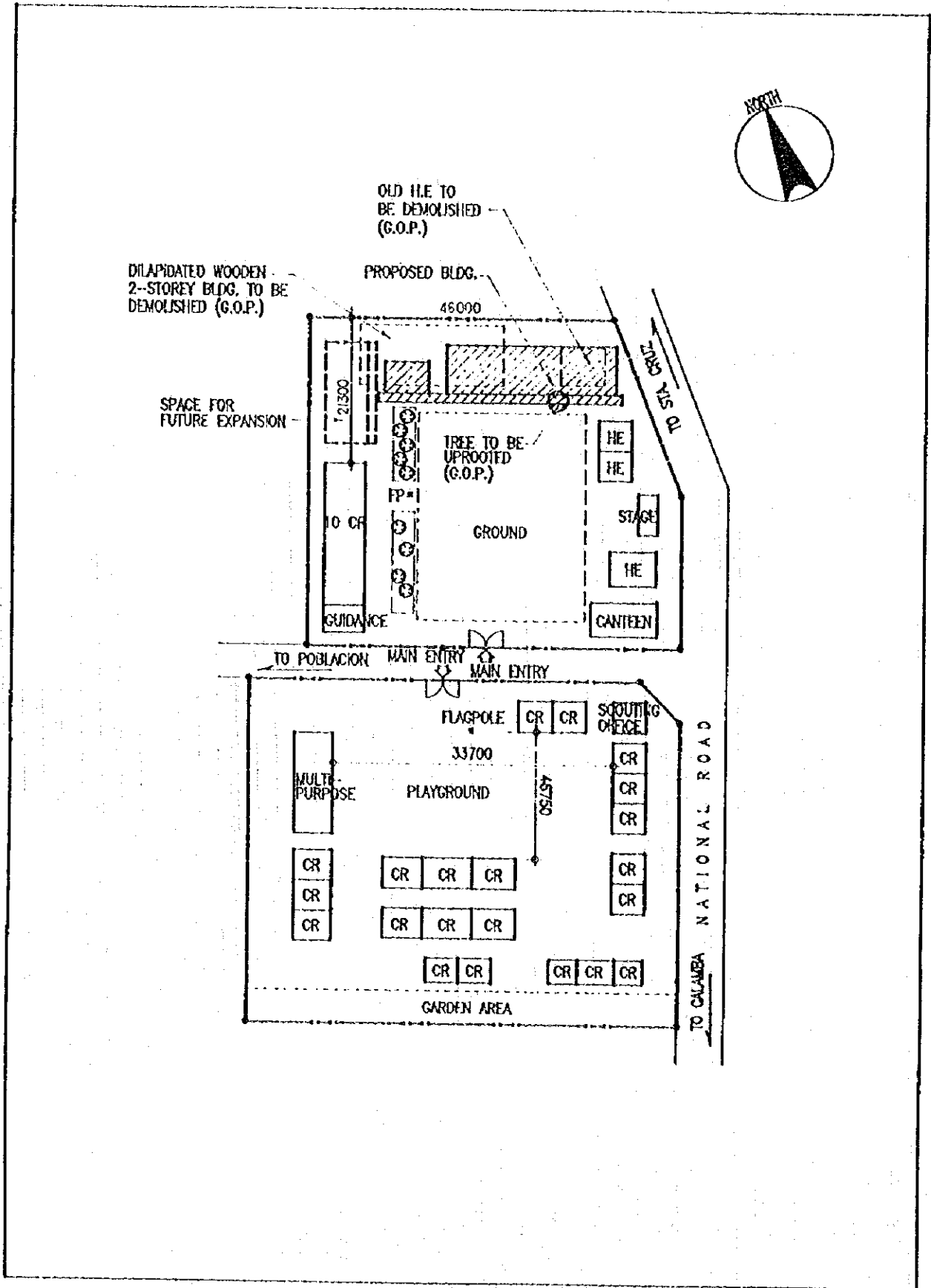


3. EXISTING SITE CONDITION

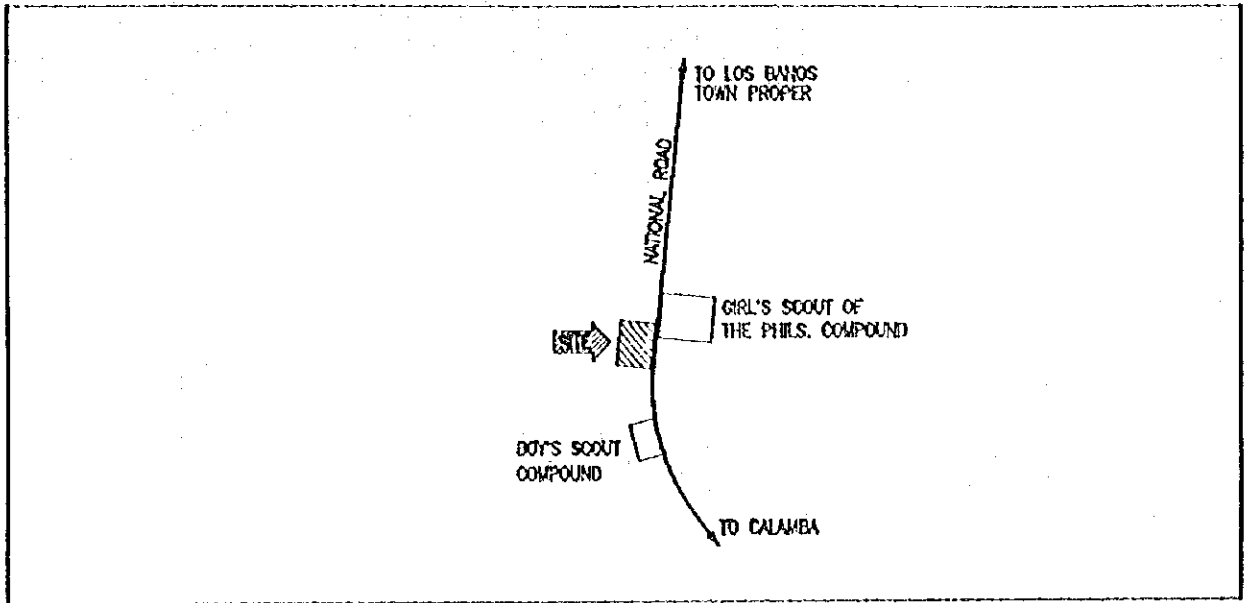


SCHOOL NO.	E-12	NAME OF SCHOOL	LOS BANOS ELEMENTARY SCHOOL
LOCATION	TIMUGAN, LOS BANOS, LAGUNA		

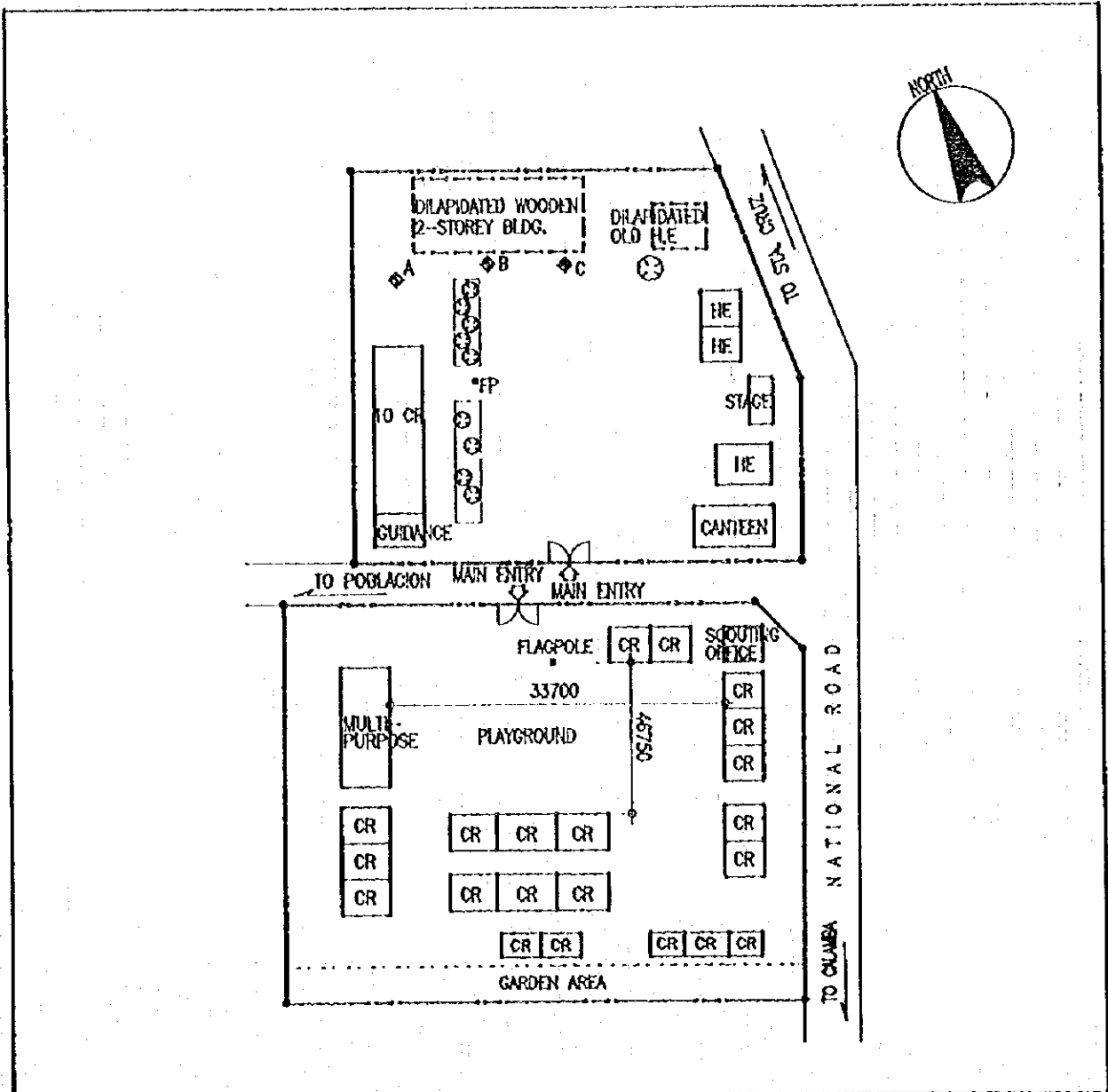
1. PROPOSED SITE PLAN



2. VICINITY MAP

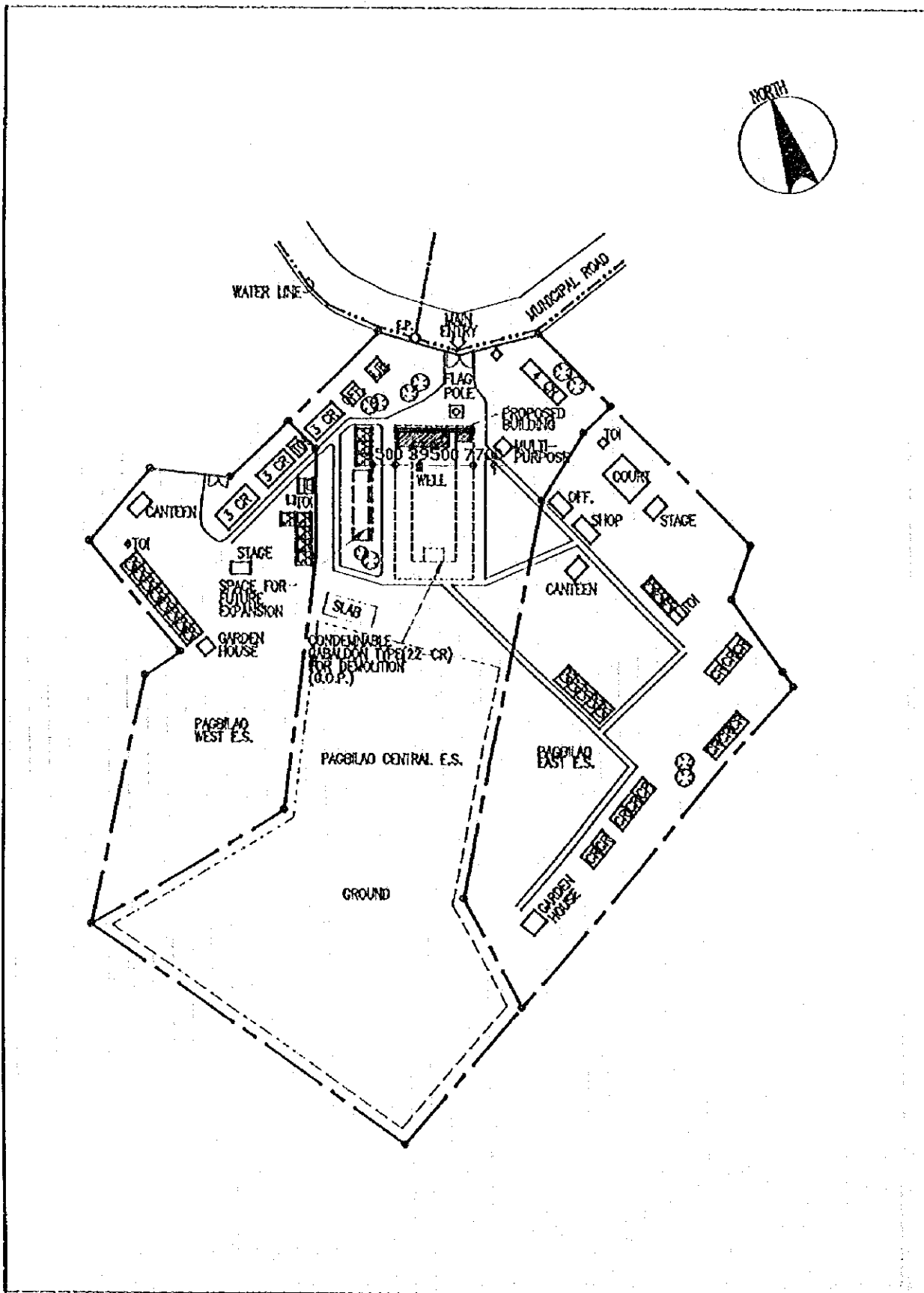


3. EXISTING SITE CONDITION

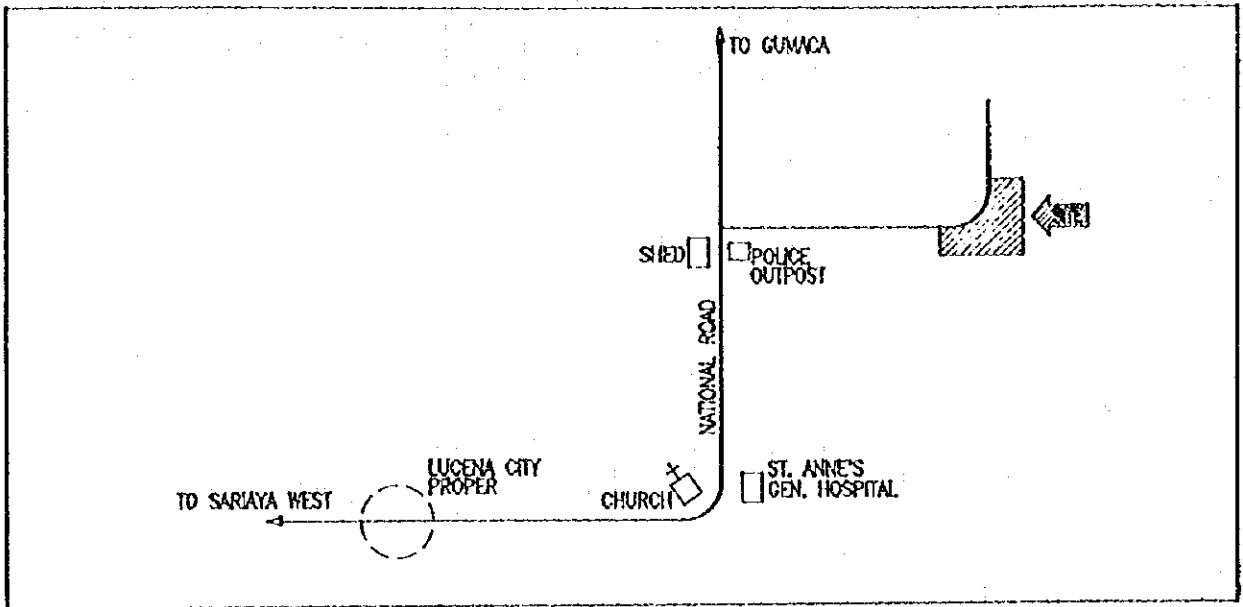


SCHOOL NO.	E-13	NAME OF SCHOOL	PAGBILAO CENTRAL SCHOOL
LOCATION	PAGBILAO, QUEZON		

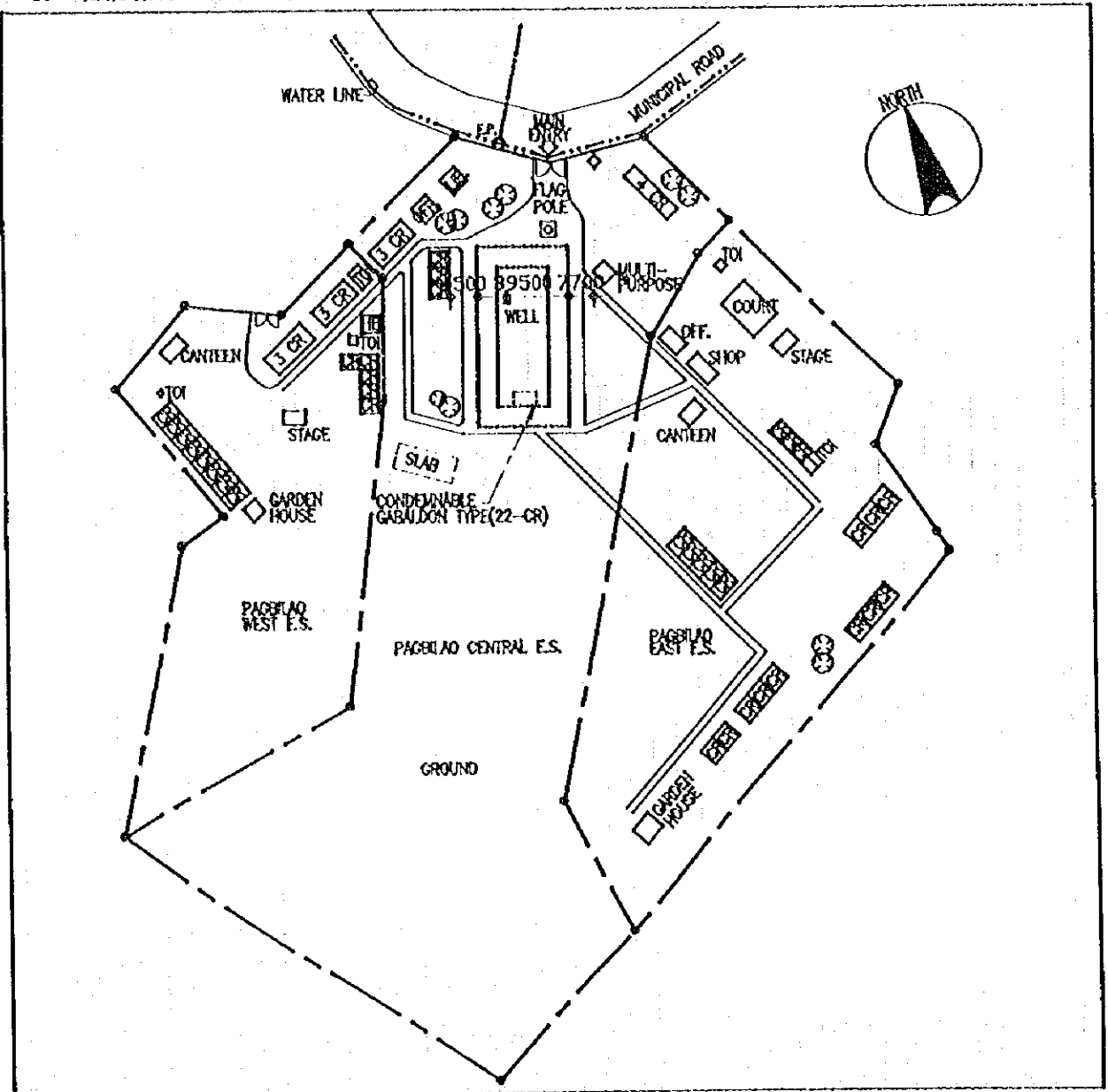
1. PROPOSED SITE PLAN



2. VICINITY MAP

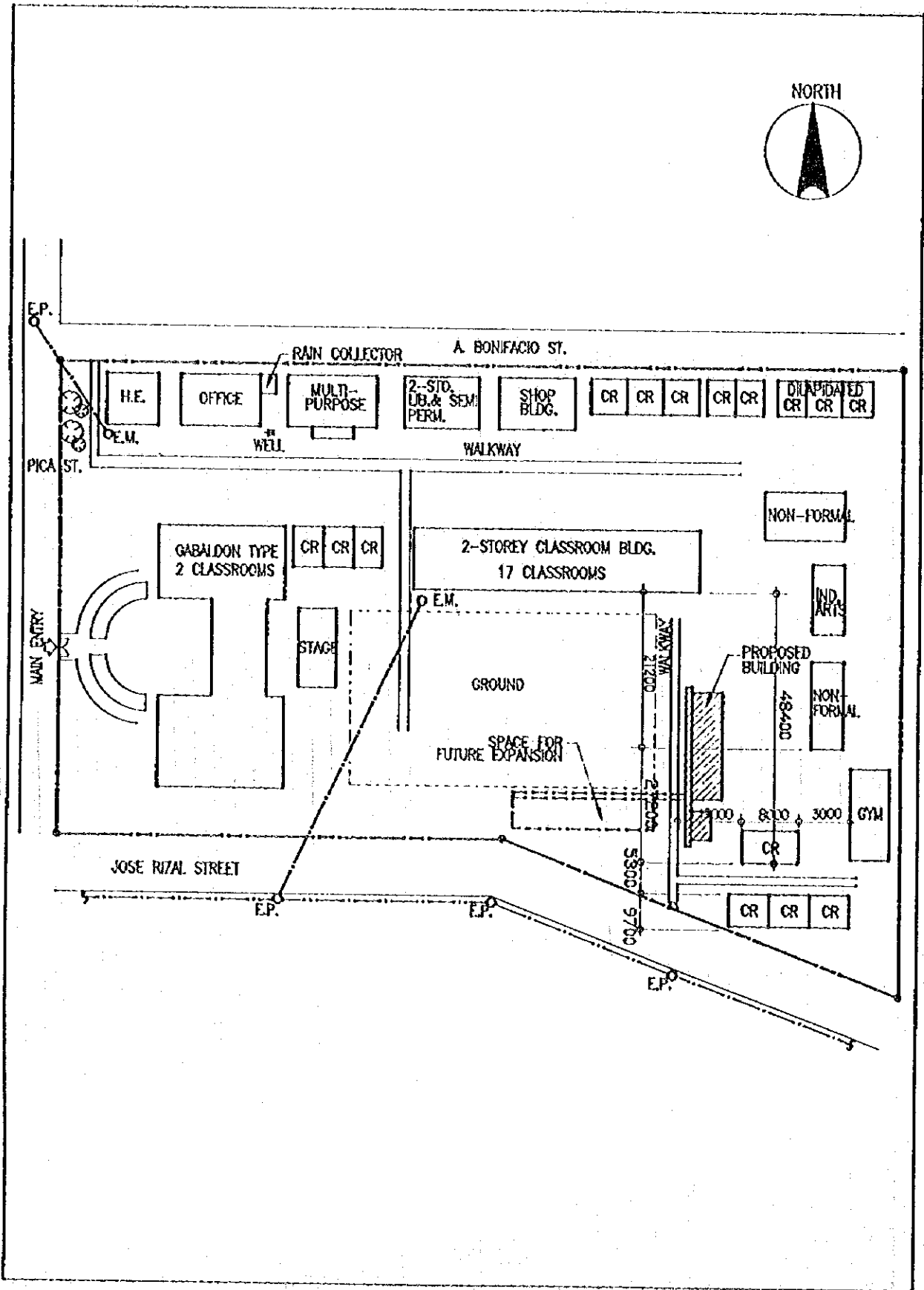


3. EXISTING SITE CONDITION

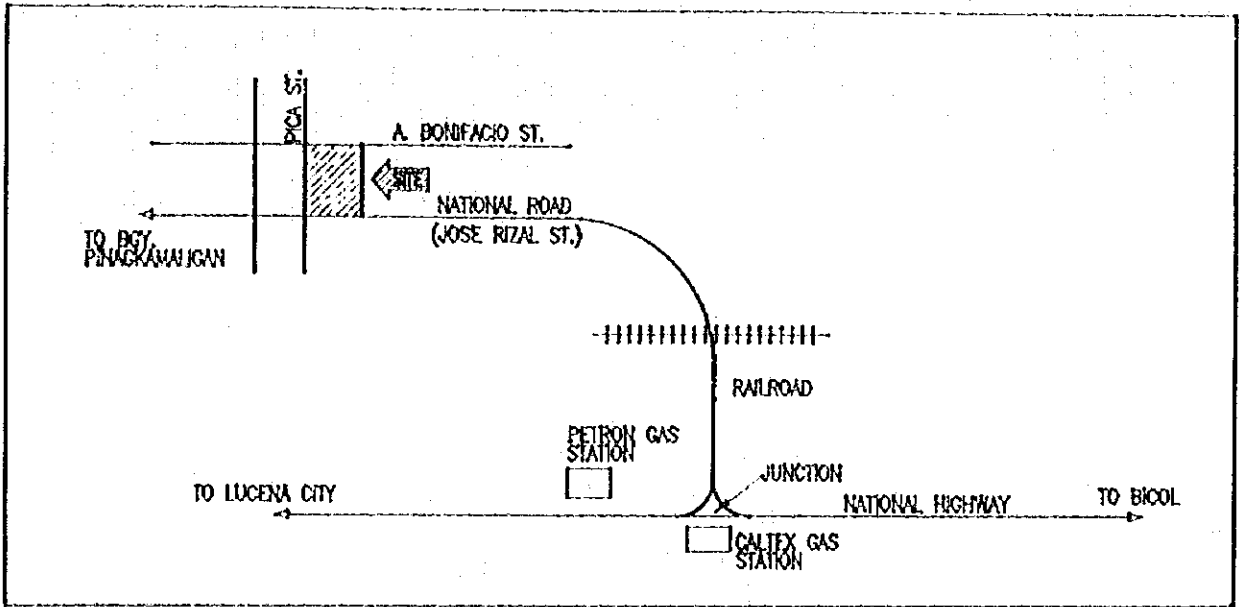


SCHOOL NO.	E--14	NAME OF SCHOOL	CALAUAG CENTRAL SCHOOL
LOCATION	CALAUAG, QUEZON		

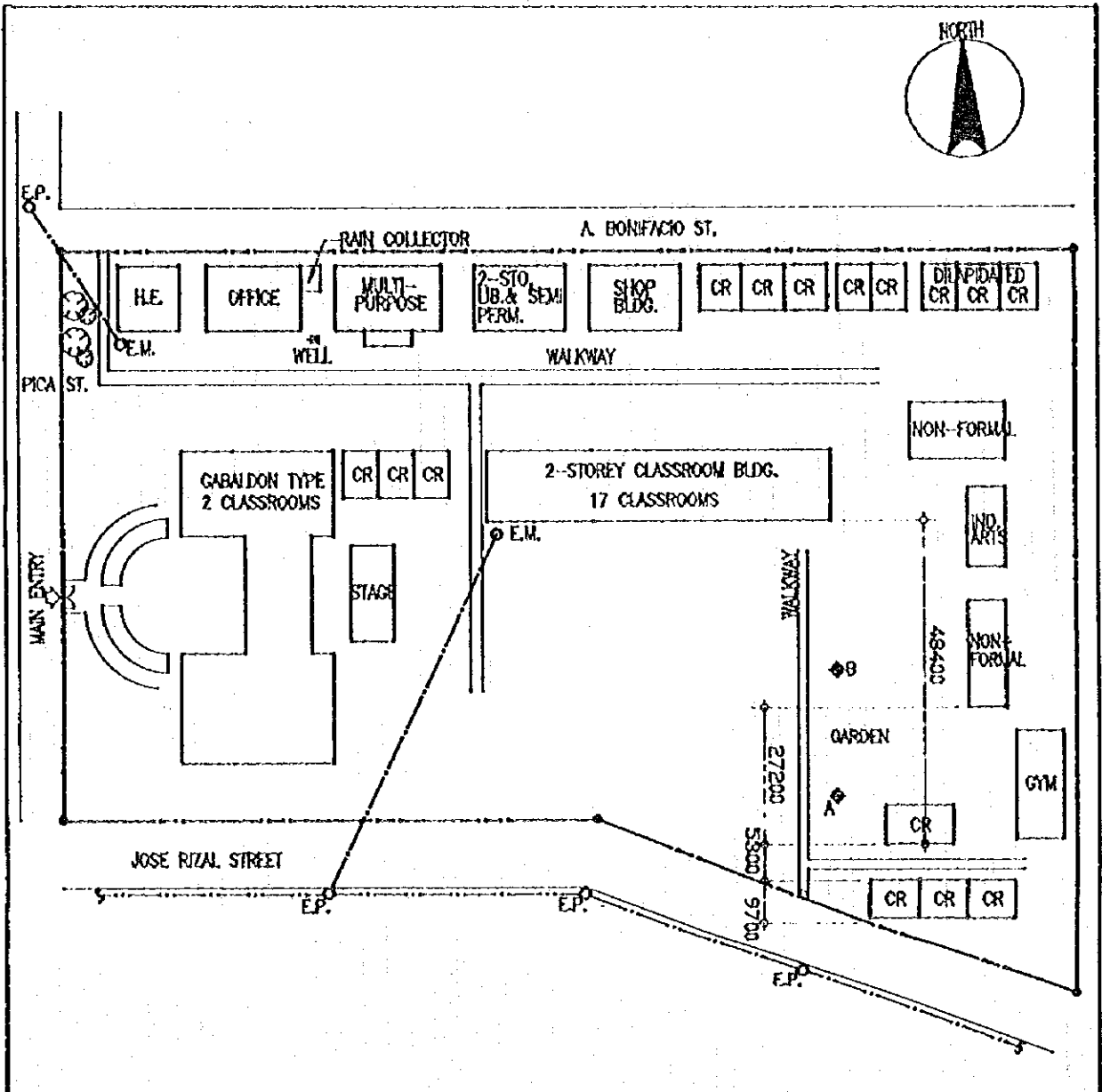
1. PROPOSED SITE PLAN



2. VICINITY MAP

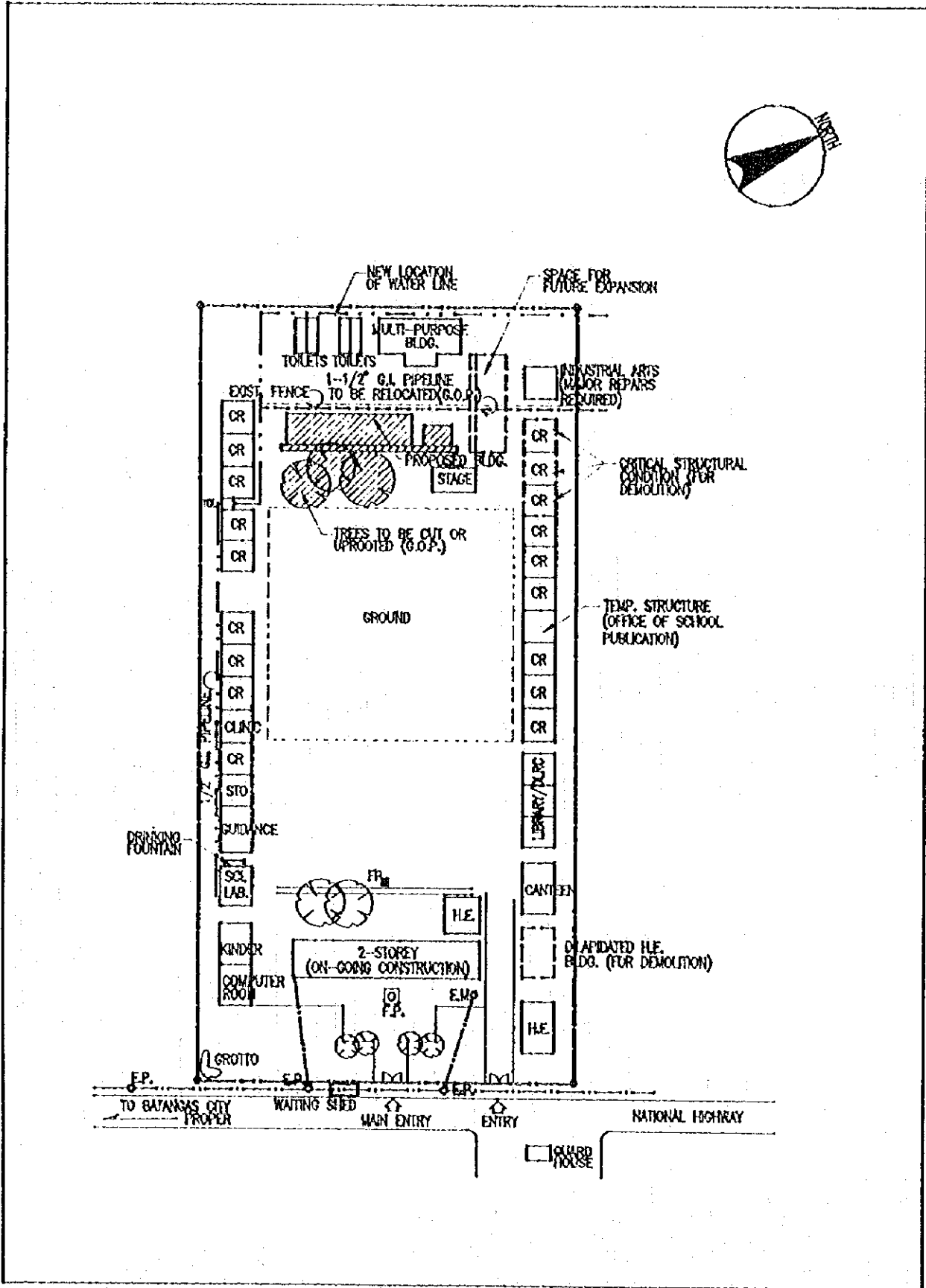


3. EXISTING SITE CONDITION

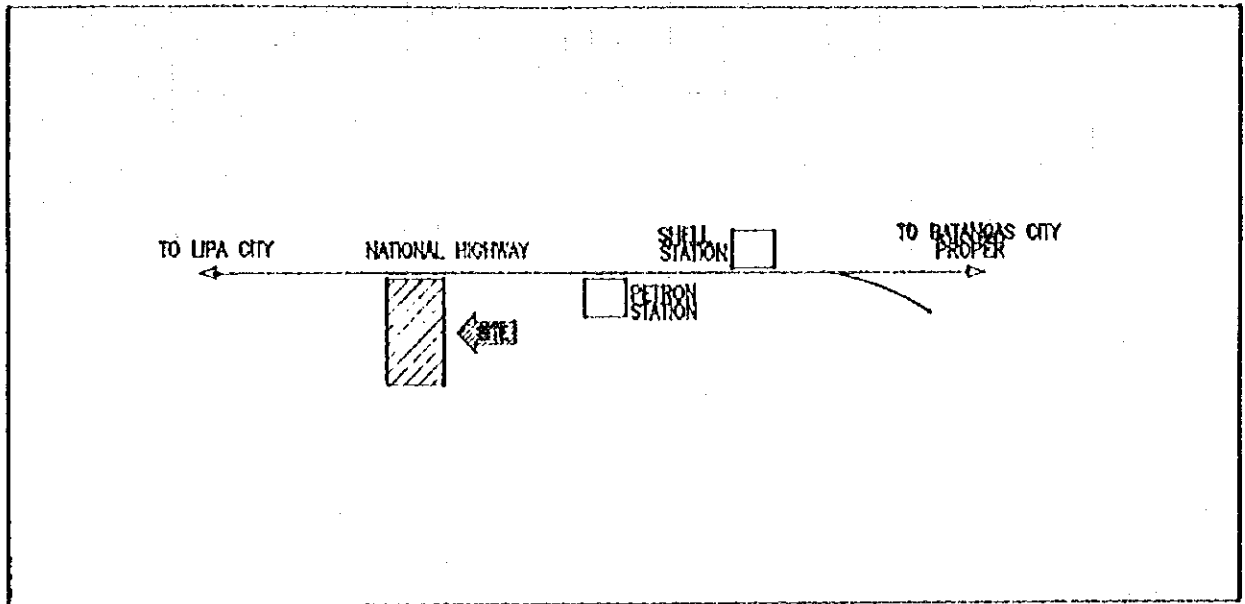


SCHOOL NO.	E-15	NAME OF SCHOOL	ALANGILANG CENTRAL SCHOOL
LOCATION	ALANGILANG, BATANGAS CITY		

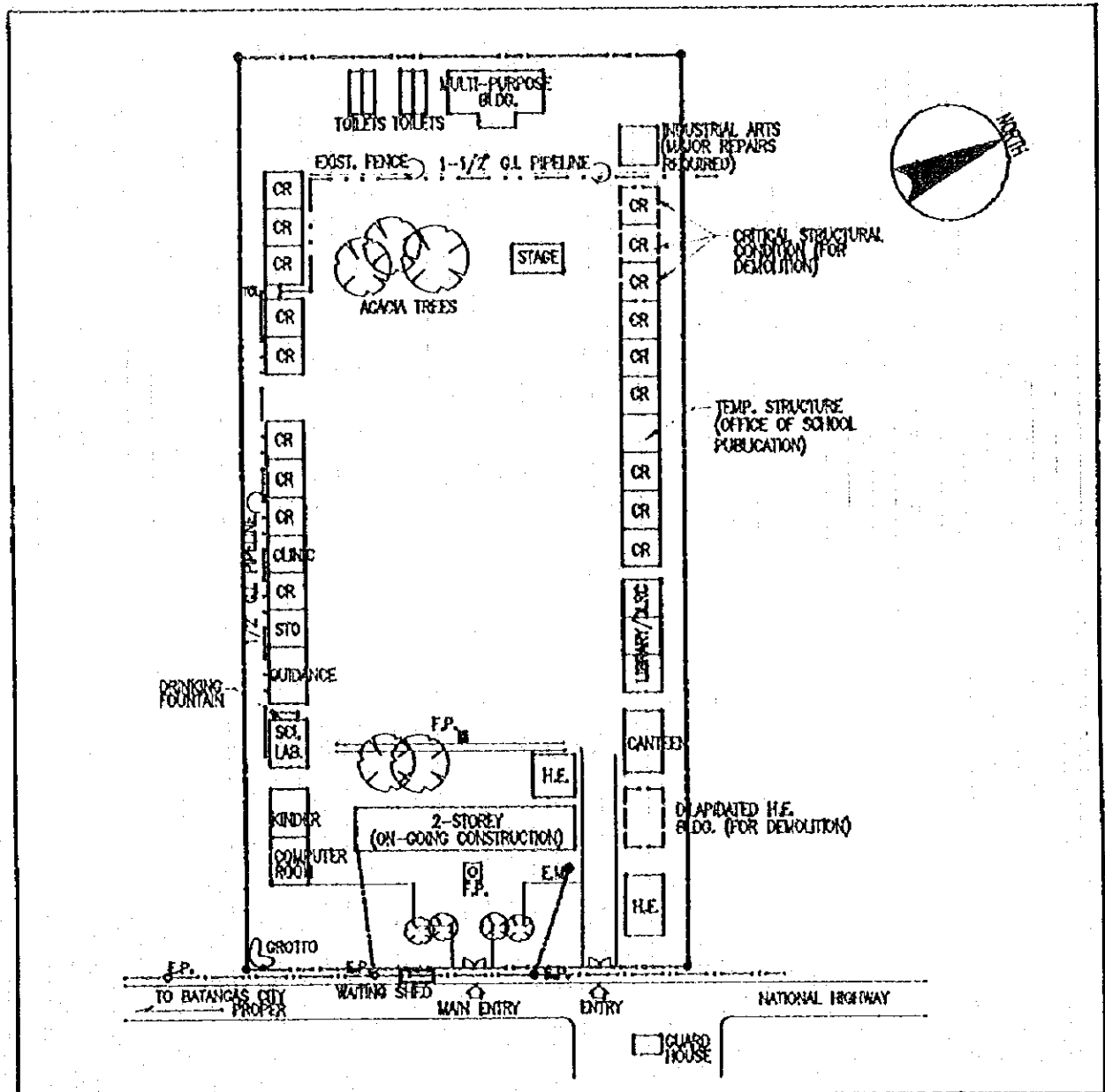
1. PROPOSED SITE PLAN



2. VICINITY MAP

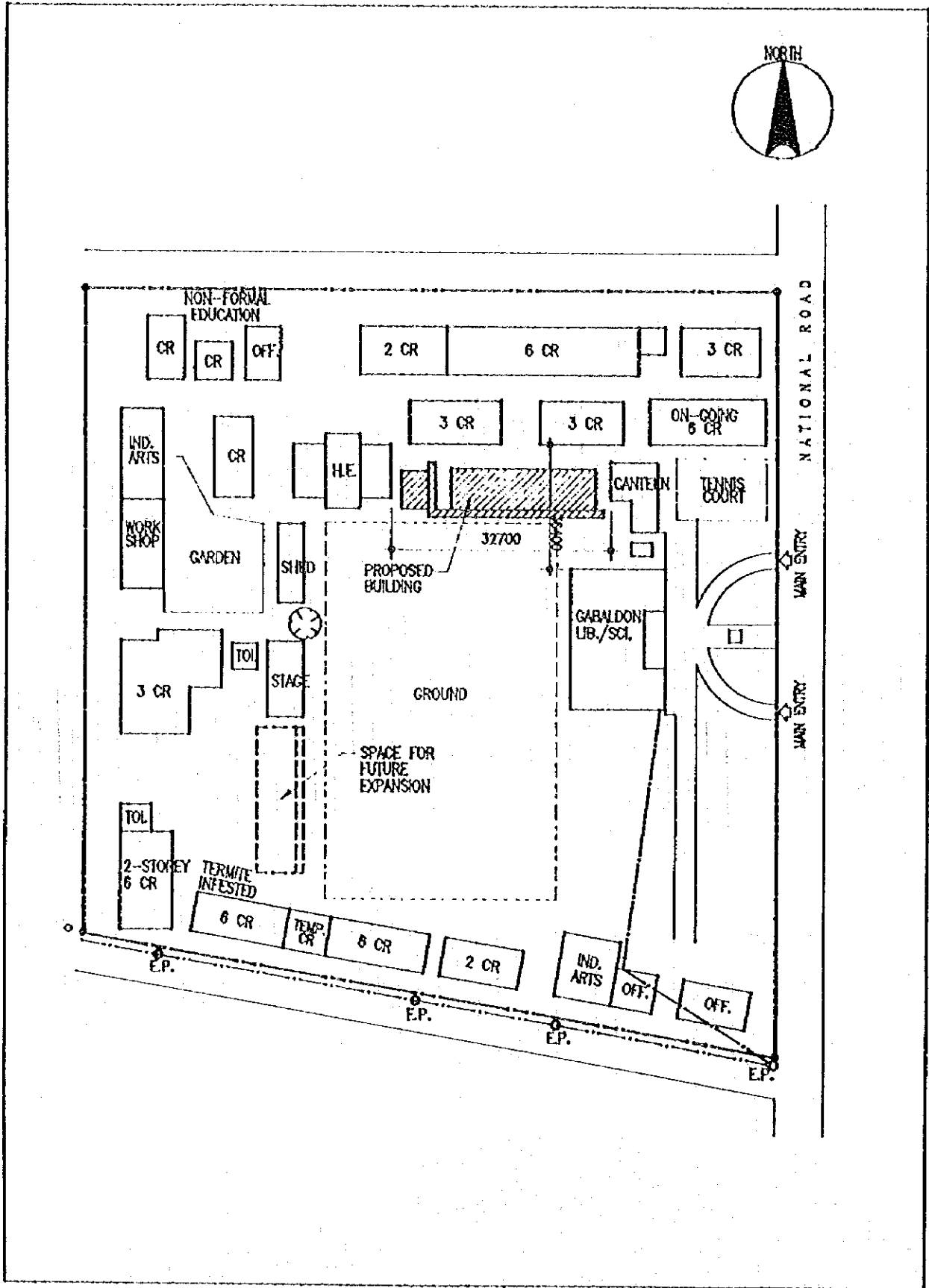


3. EXISTING SITE CONDITION

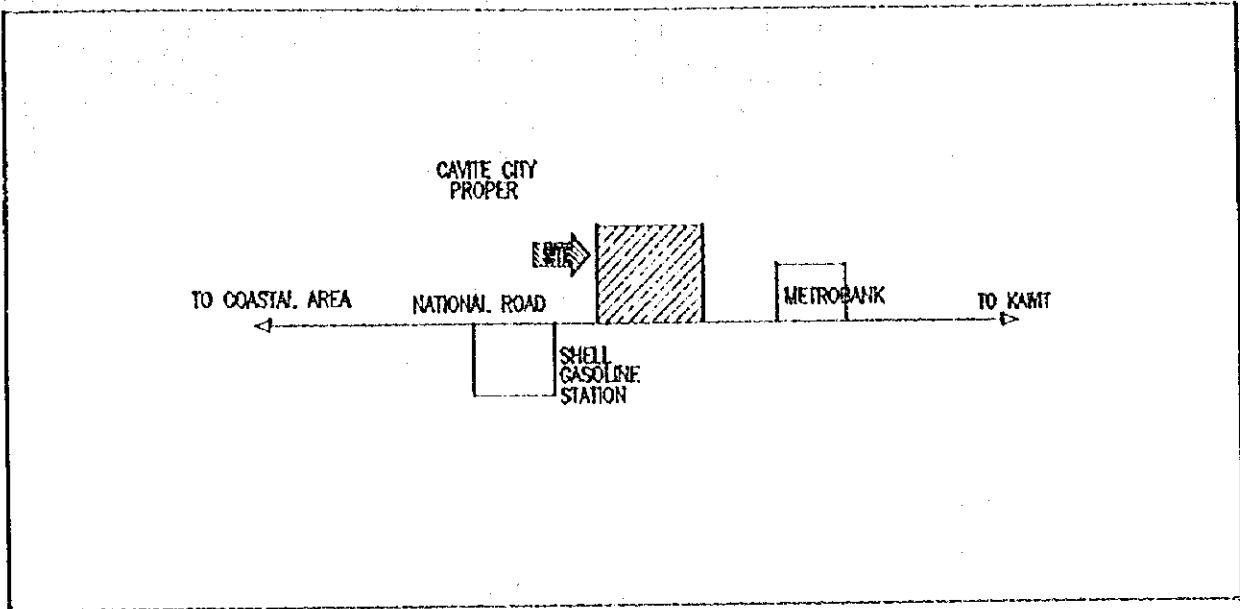


SCHOOL NO.	E--16	NAME OF SCHOOL	LADISLAW DIWA ELEM. SCHOOL
LOCATION	POBLACION I, CAVITE CITY		

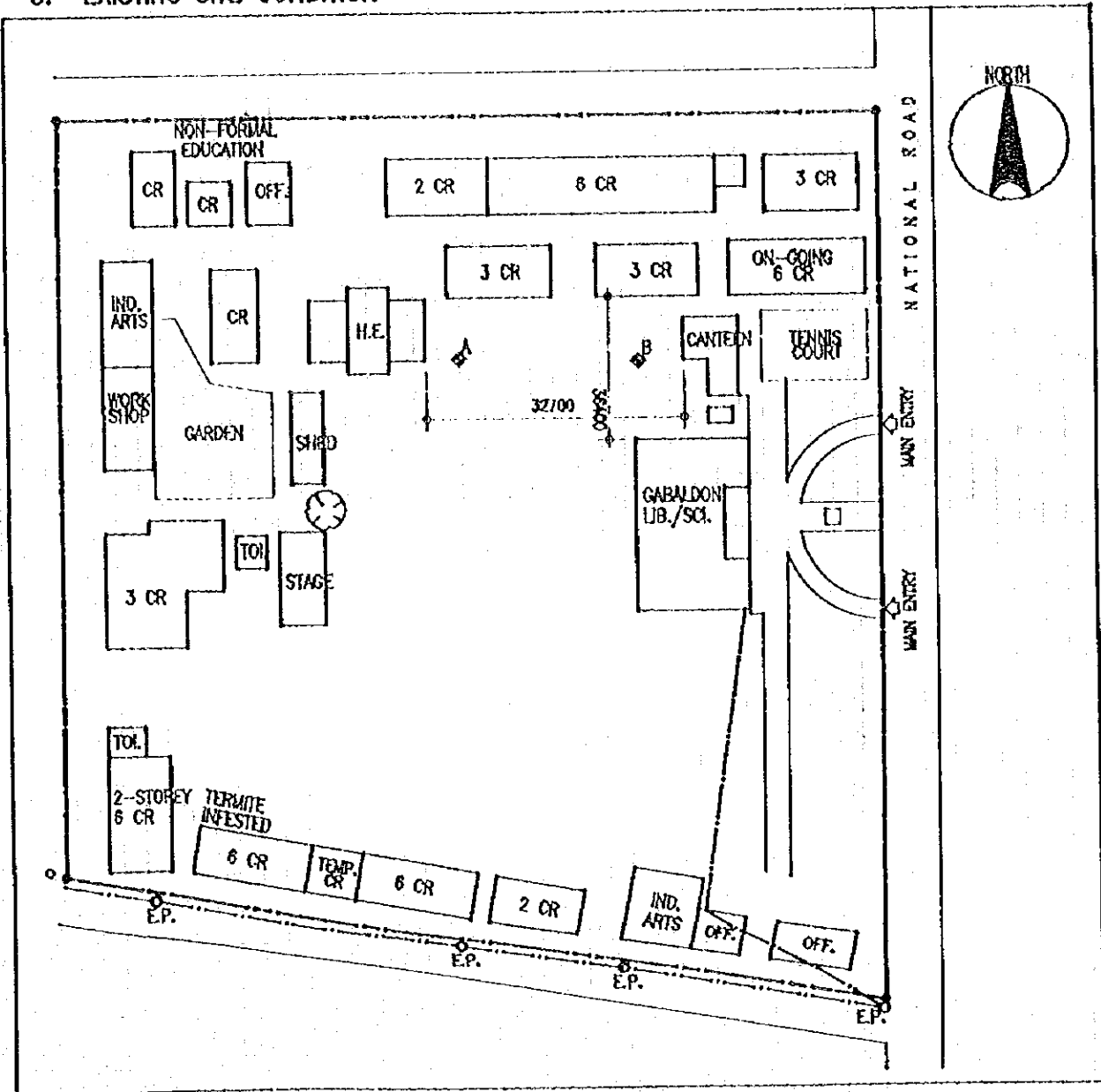
1. PROPOSED SITE PLAN



2. VICINITY MAP

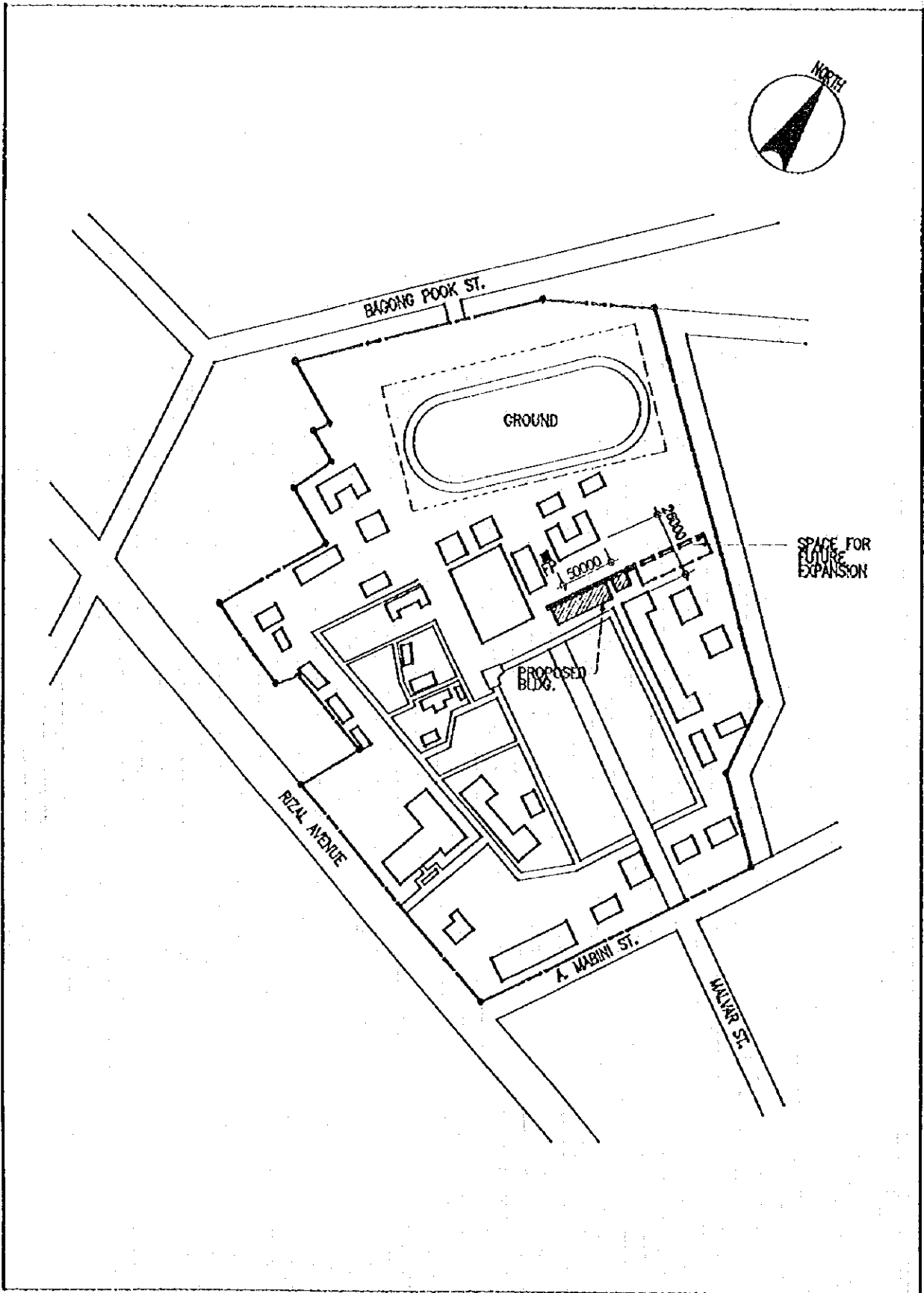


3. EXISTING SITE CONDITION

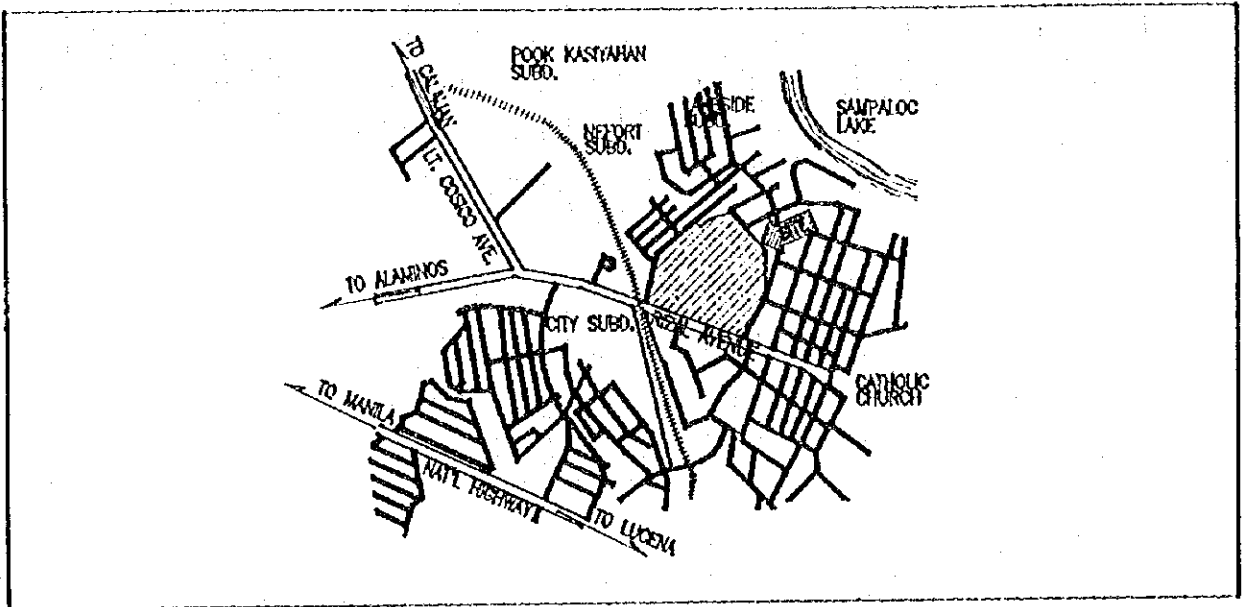


SCHOOL NO.	E-17	NAME OF SCHOOL	SAN PABLO CITY CENTRAL SCHOOL
LOCATION	POBLACION, SAN PABLO CITY		

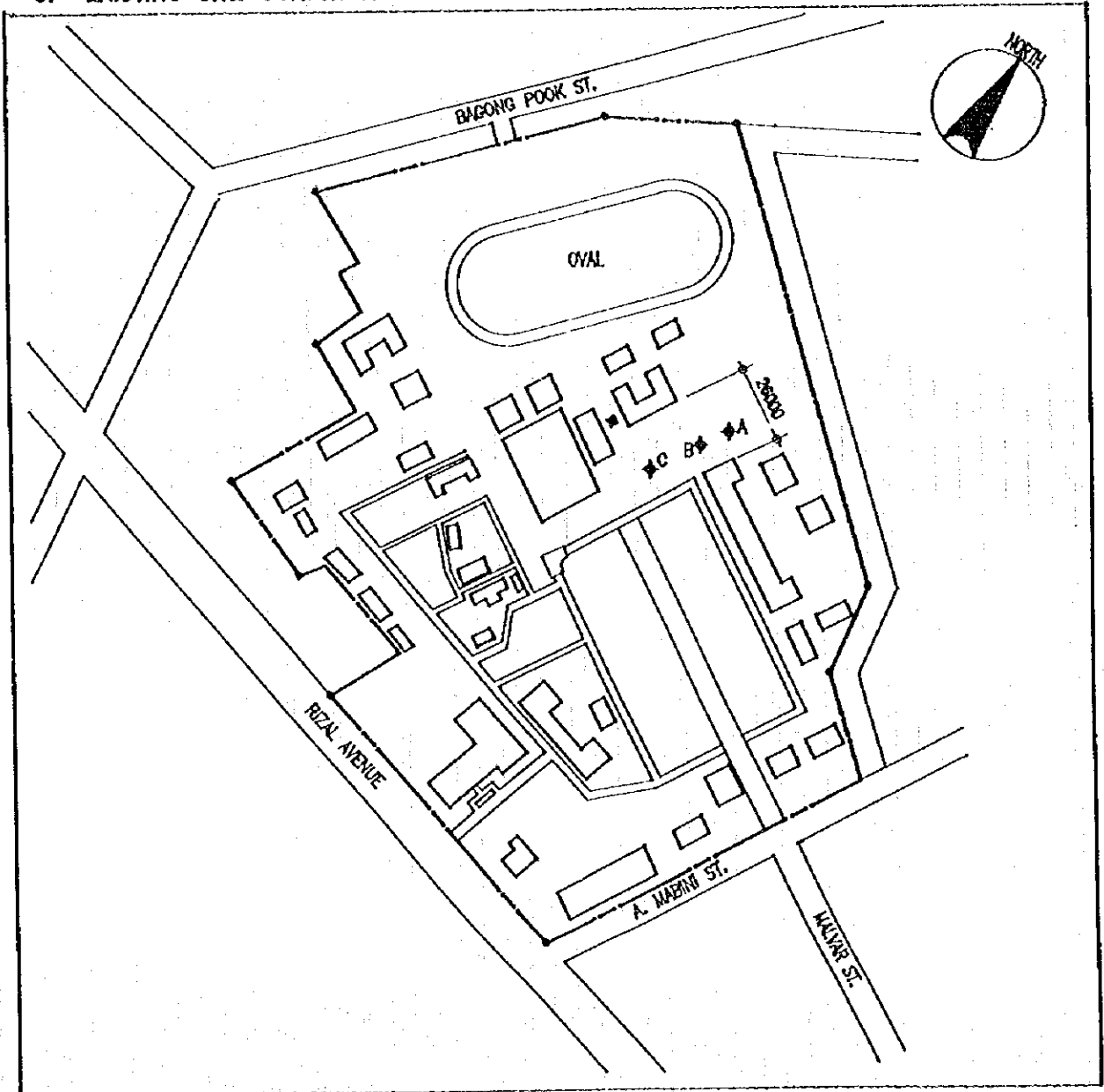
1. PROPOSED SITE PLAN



2. VICINITY MAP

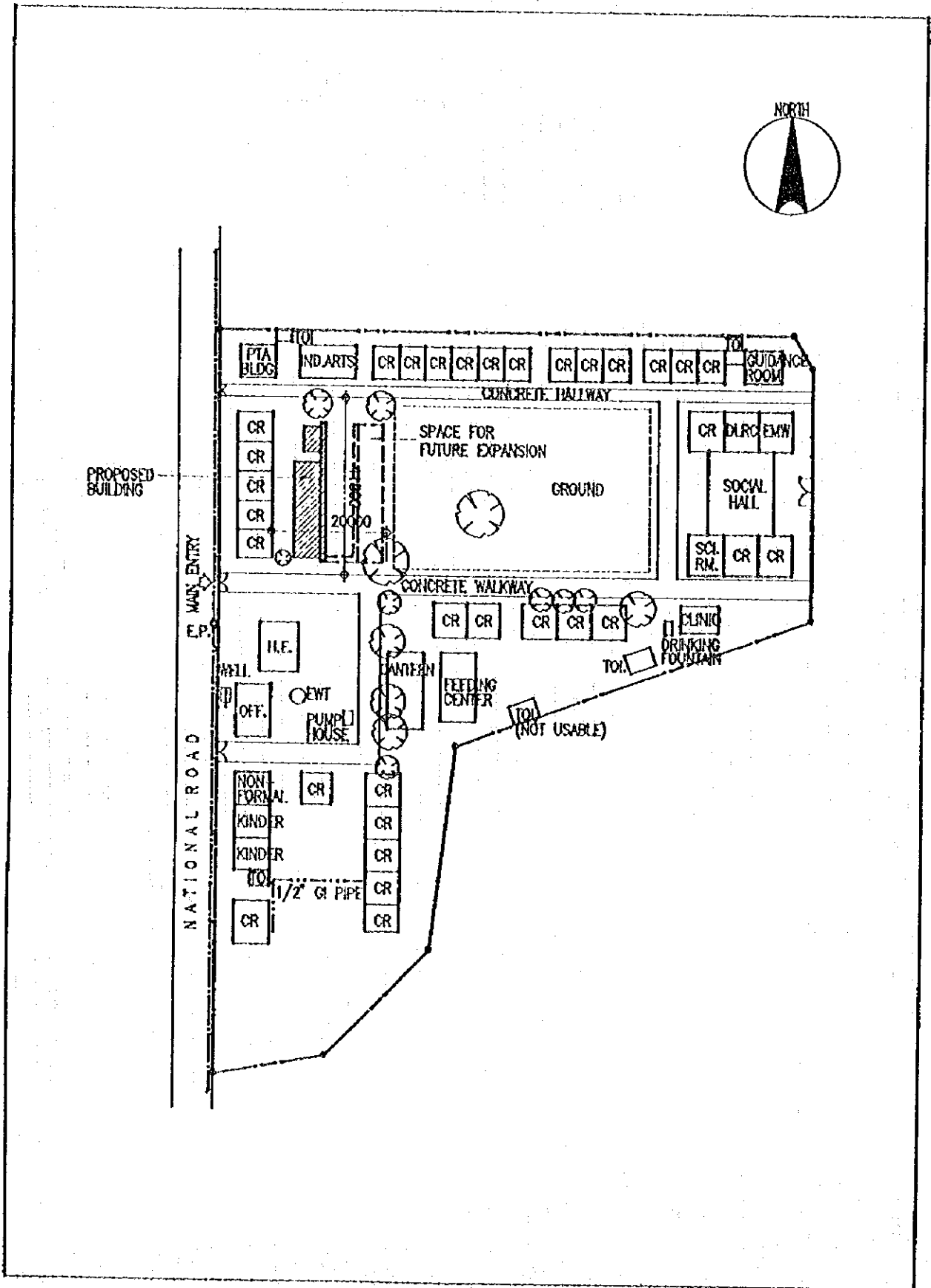


3. EXISTING SITE CONDITION

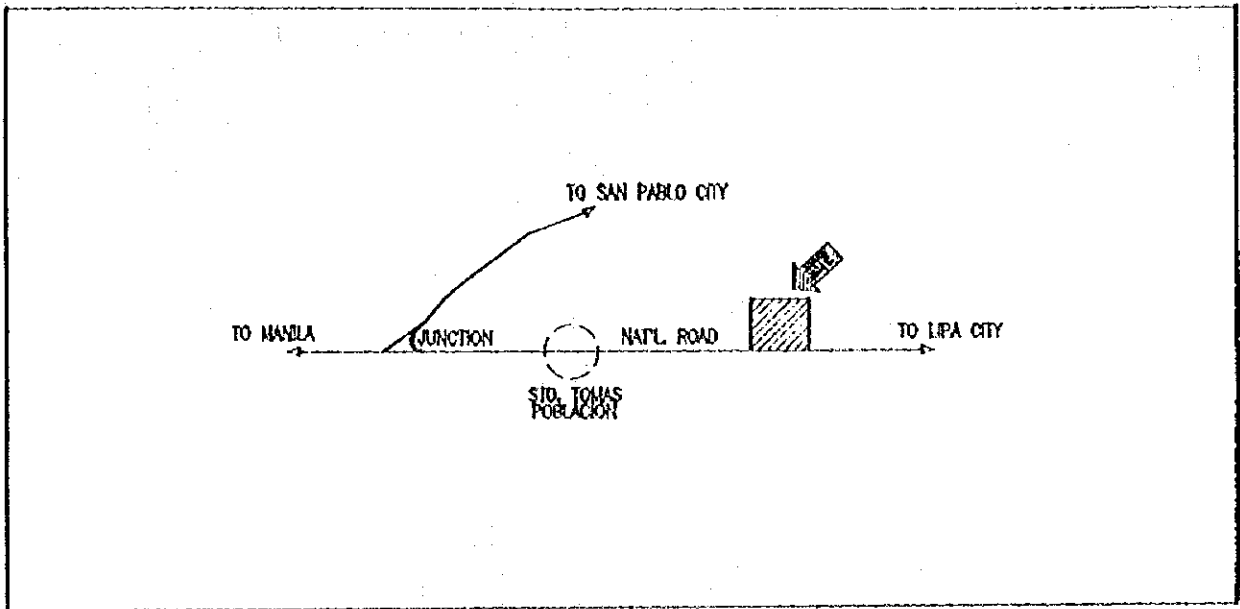


SCHOOL NO.	E-18	NAME OF SCHOOL	TANAUAN NORTH CENTRAL SCHOOL.
LOCATION	TANAUAN, BATANGAS		

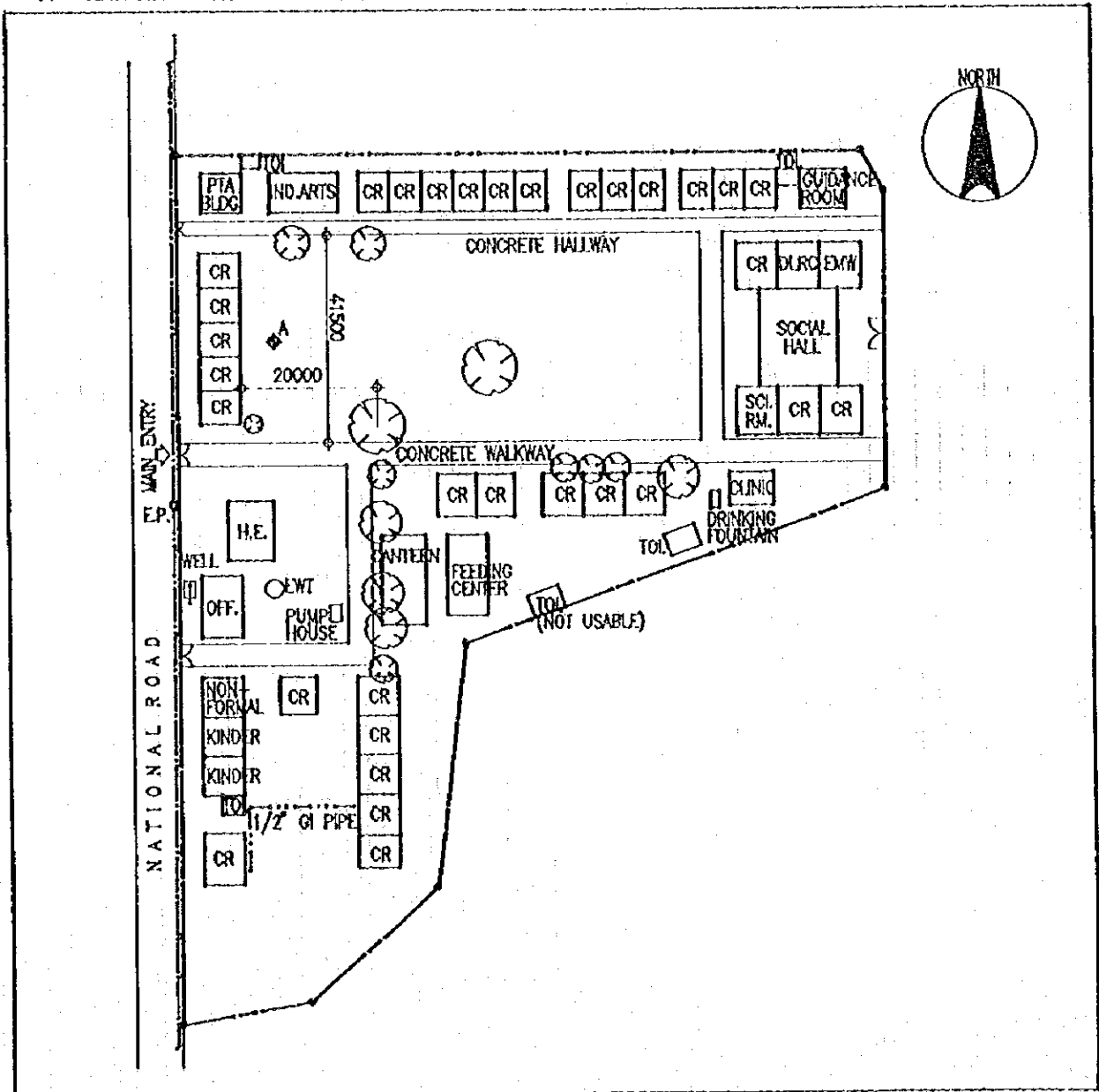
1. PROPOSED SITE PLAN



2. VICINITY MAP

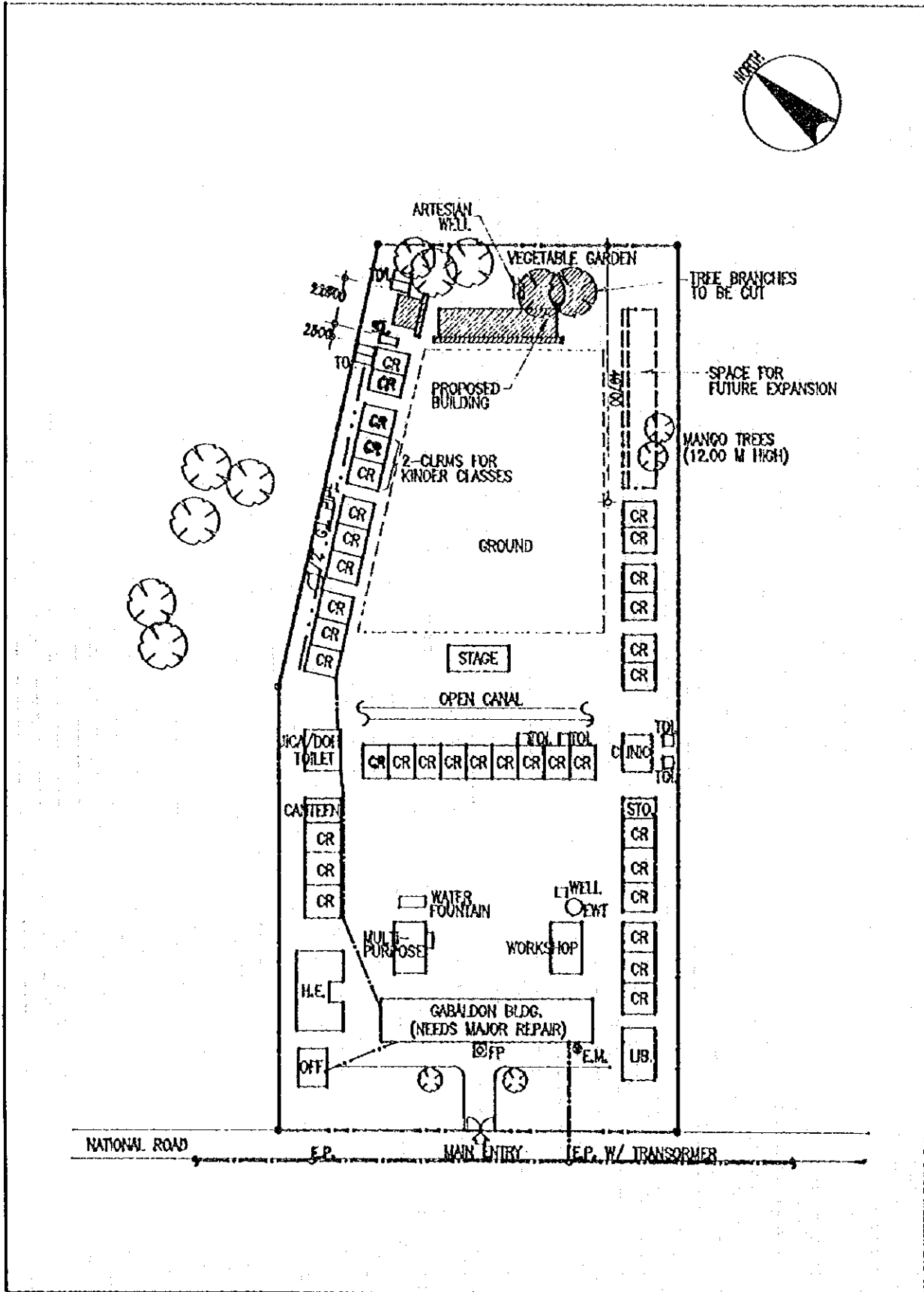


3. EXISTING SITE CONDITION

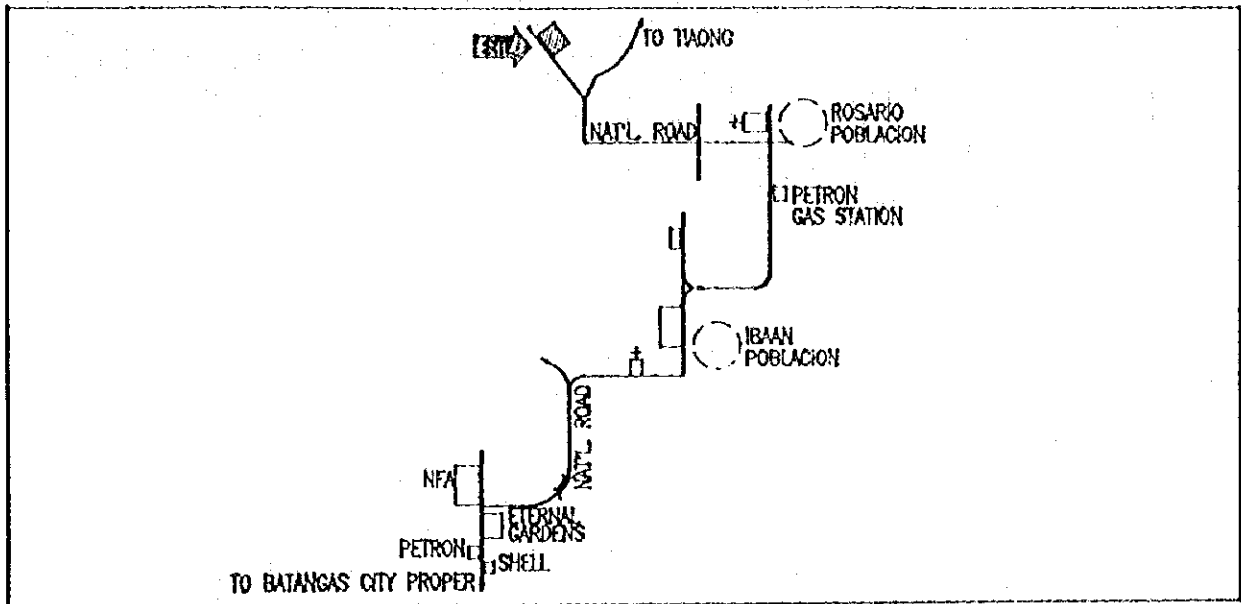


SCHOOL NO.	E-19	NAME OF SCHOOL	PADRE GARCIA ELEM. SCHOOL.
LOCATION	ROSARIO, BATANGAS		

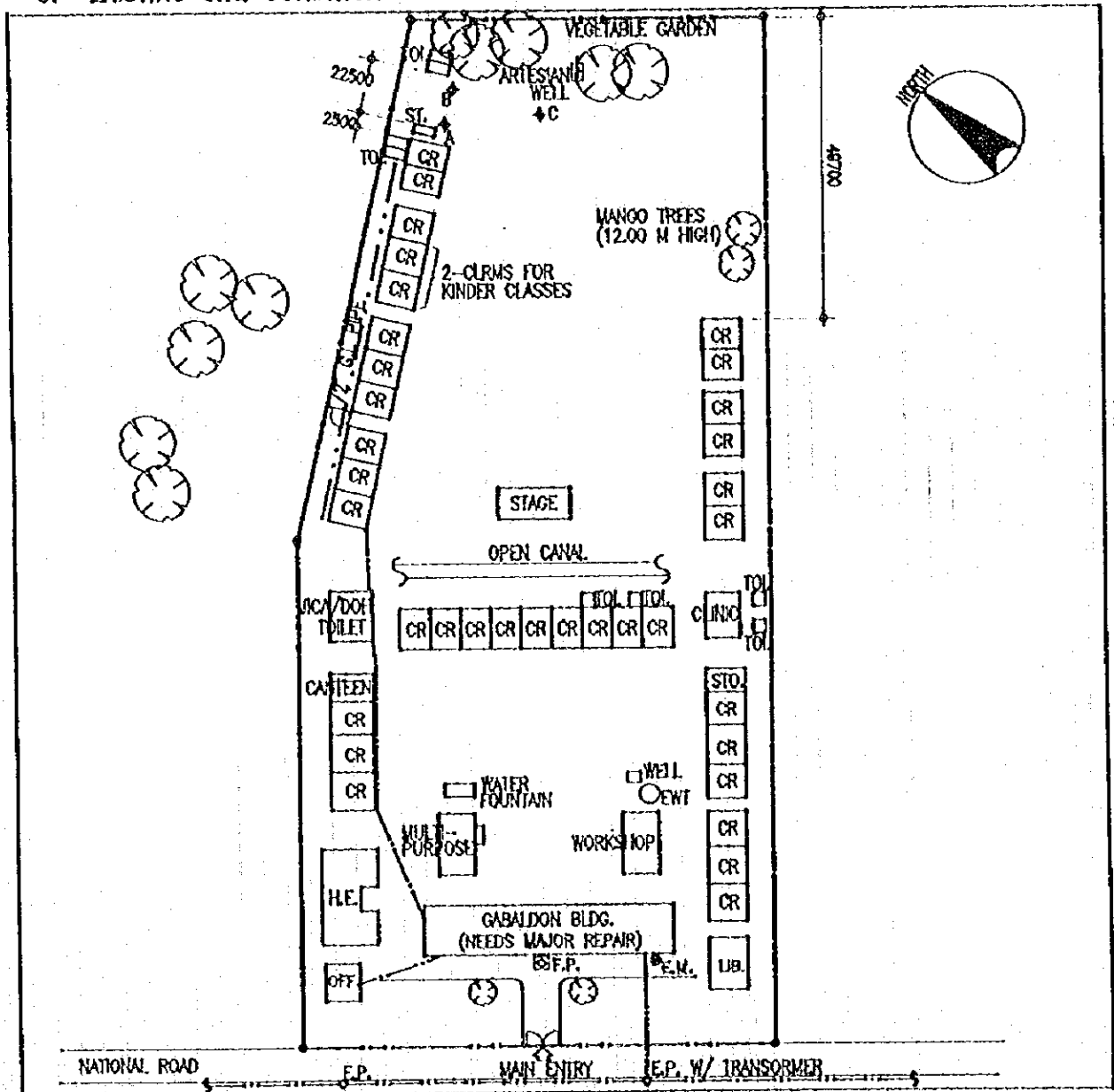
1. PROPOSED SITE PLAN



2. VICINITY MAP

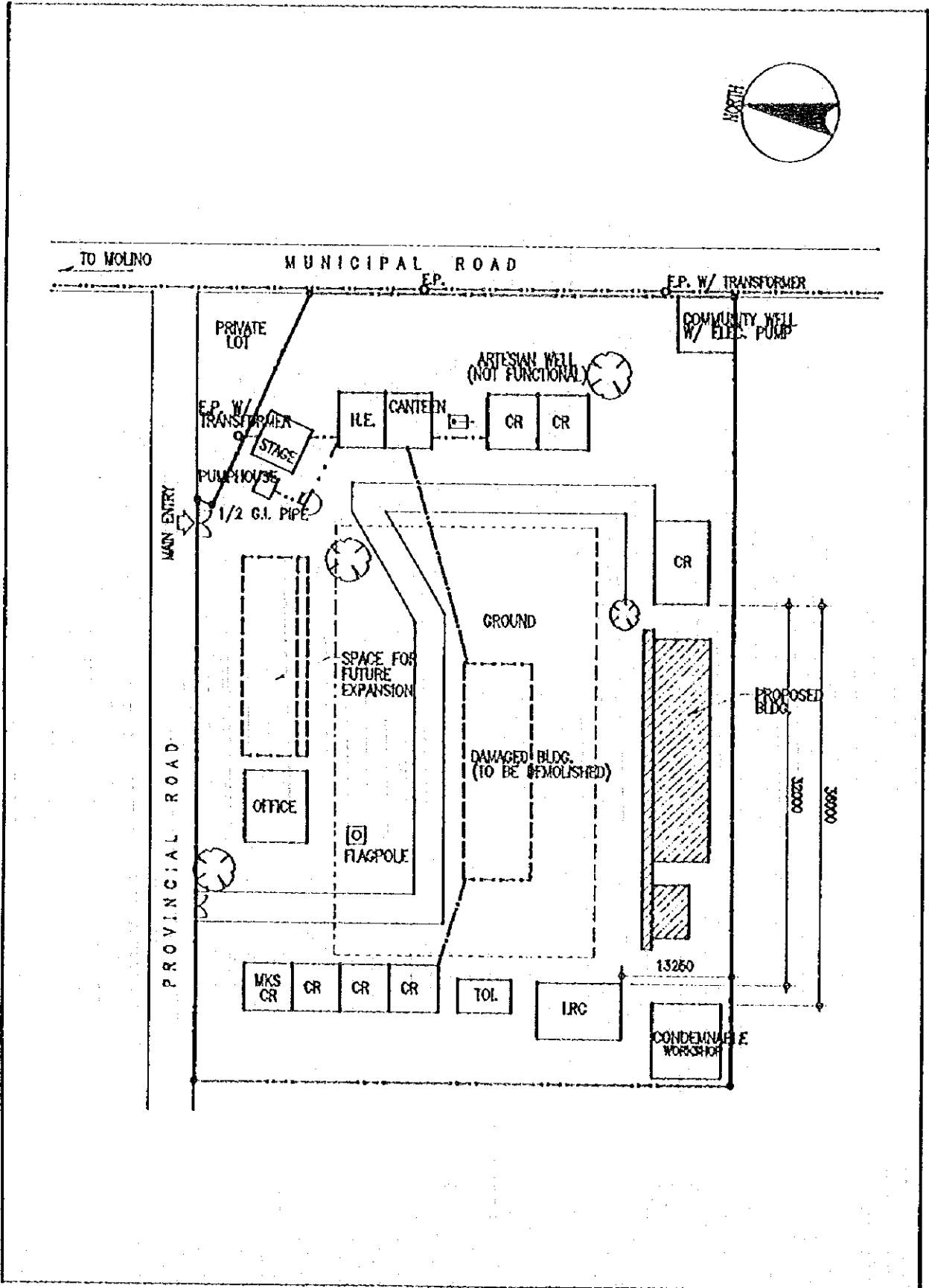


3. EXISTING SITE CONDITION

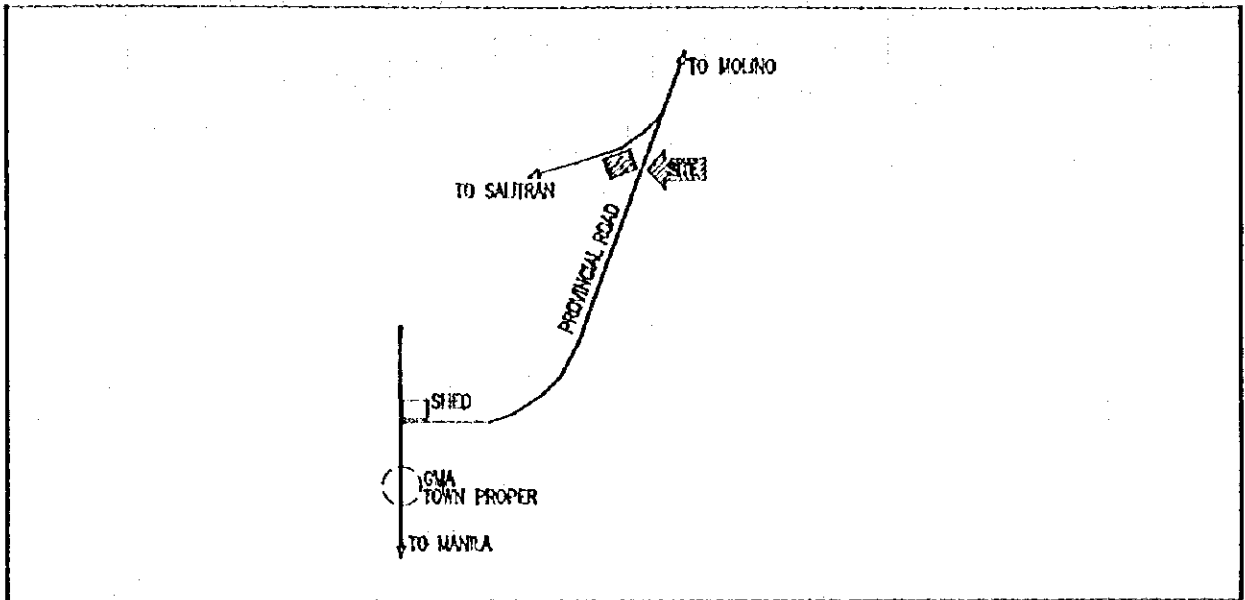


SCHOOL NO.	E--20	NAME OF SCHOOL	SALAWAG ELEMENTARY SCHOOL
LOCATION	DASMARINAS, CAVITE		

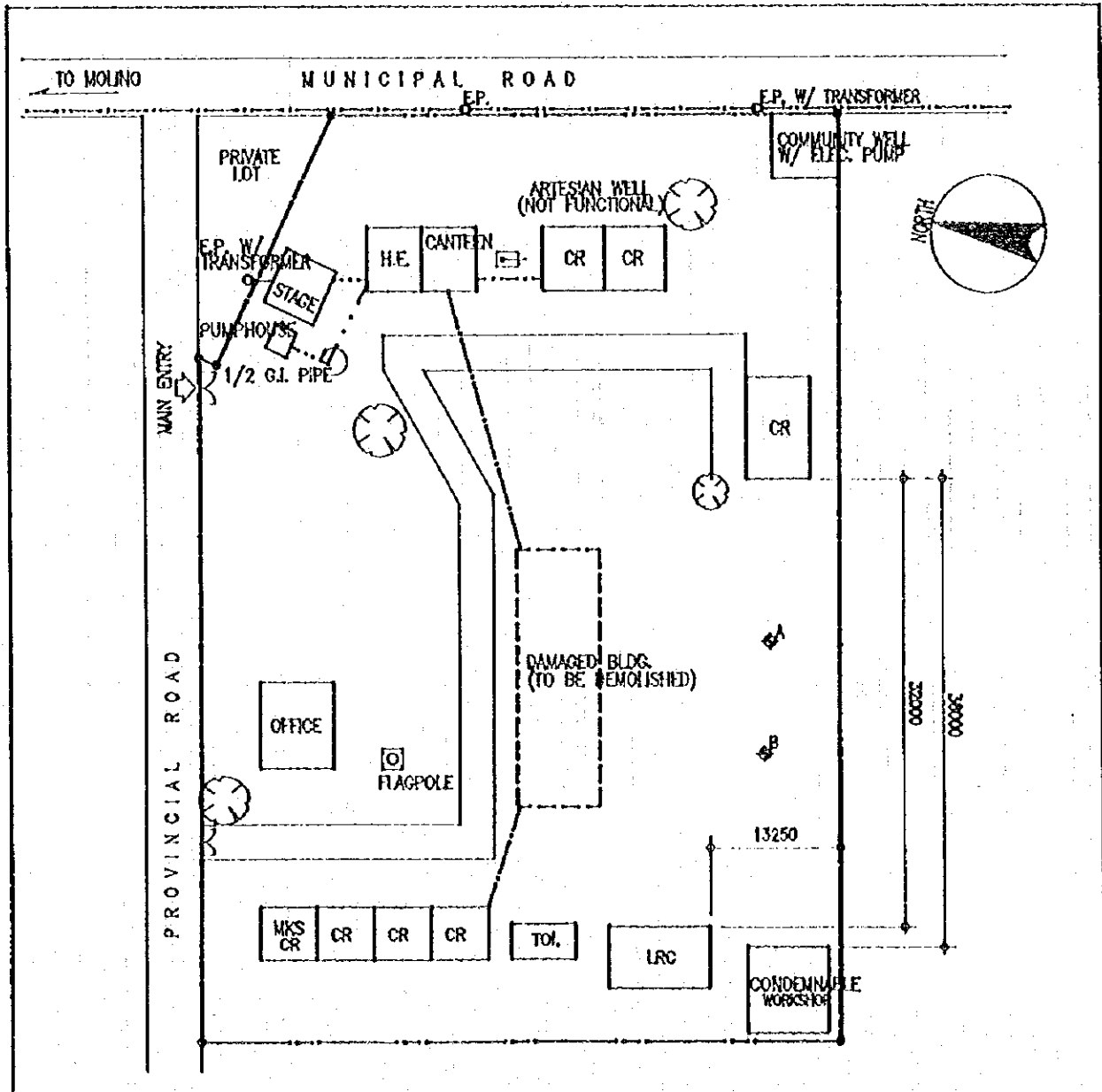
1. PROPOSED SITE PLAN



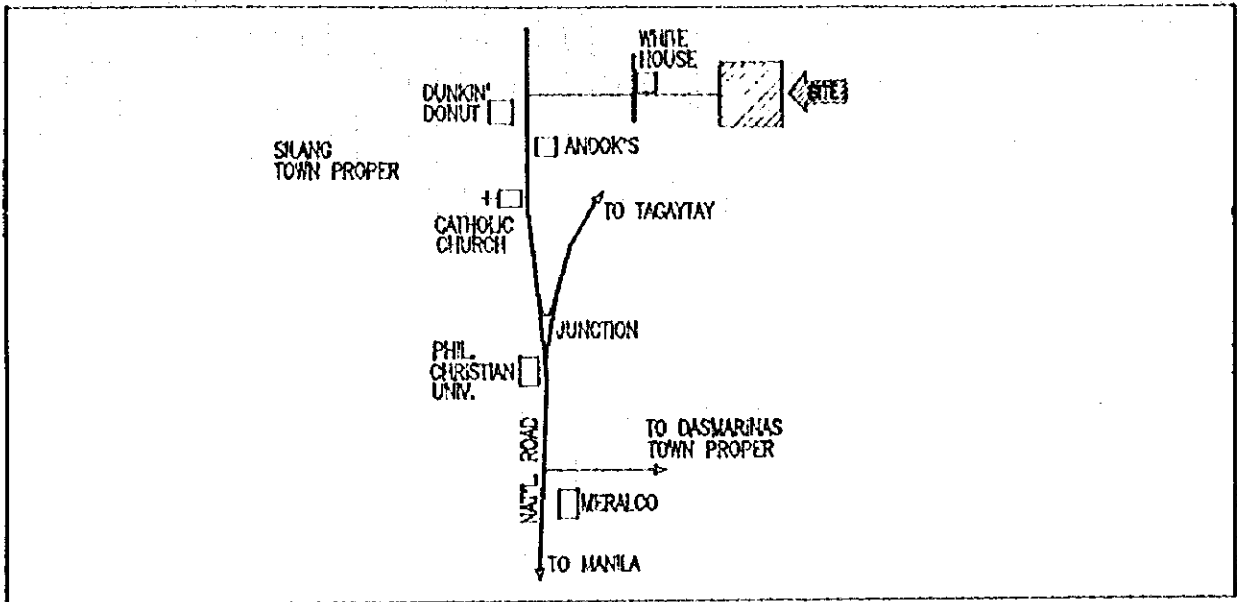
2. VICINITY MAP



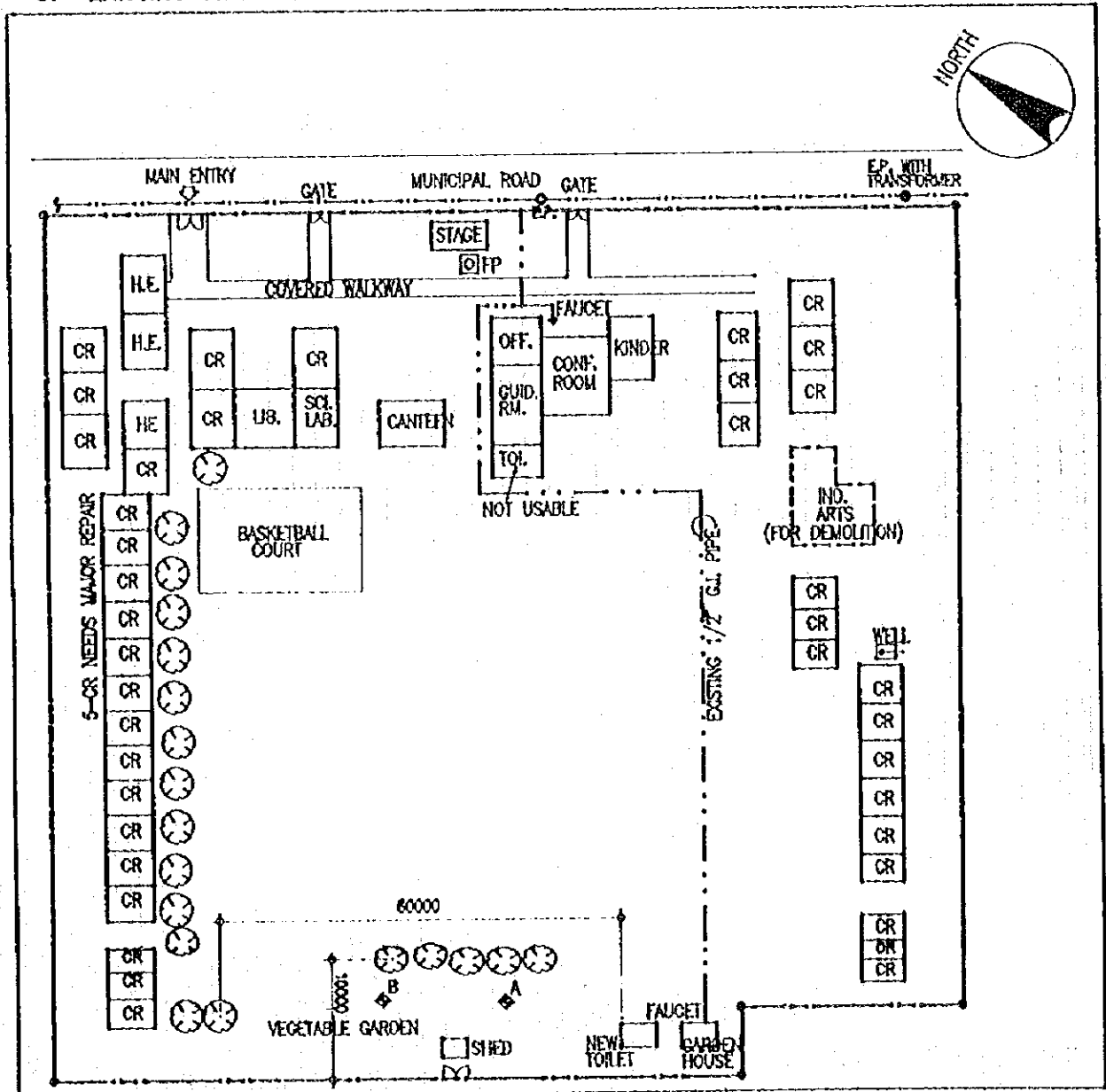
3. EXISTING SITE CONDITION



2. VICINITY MAP

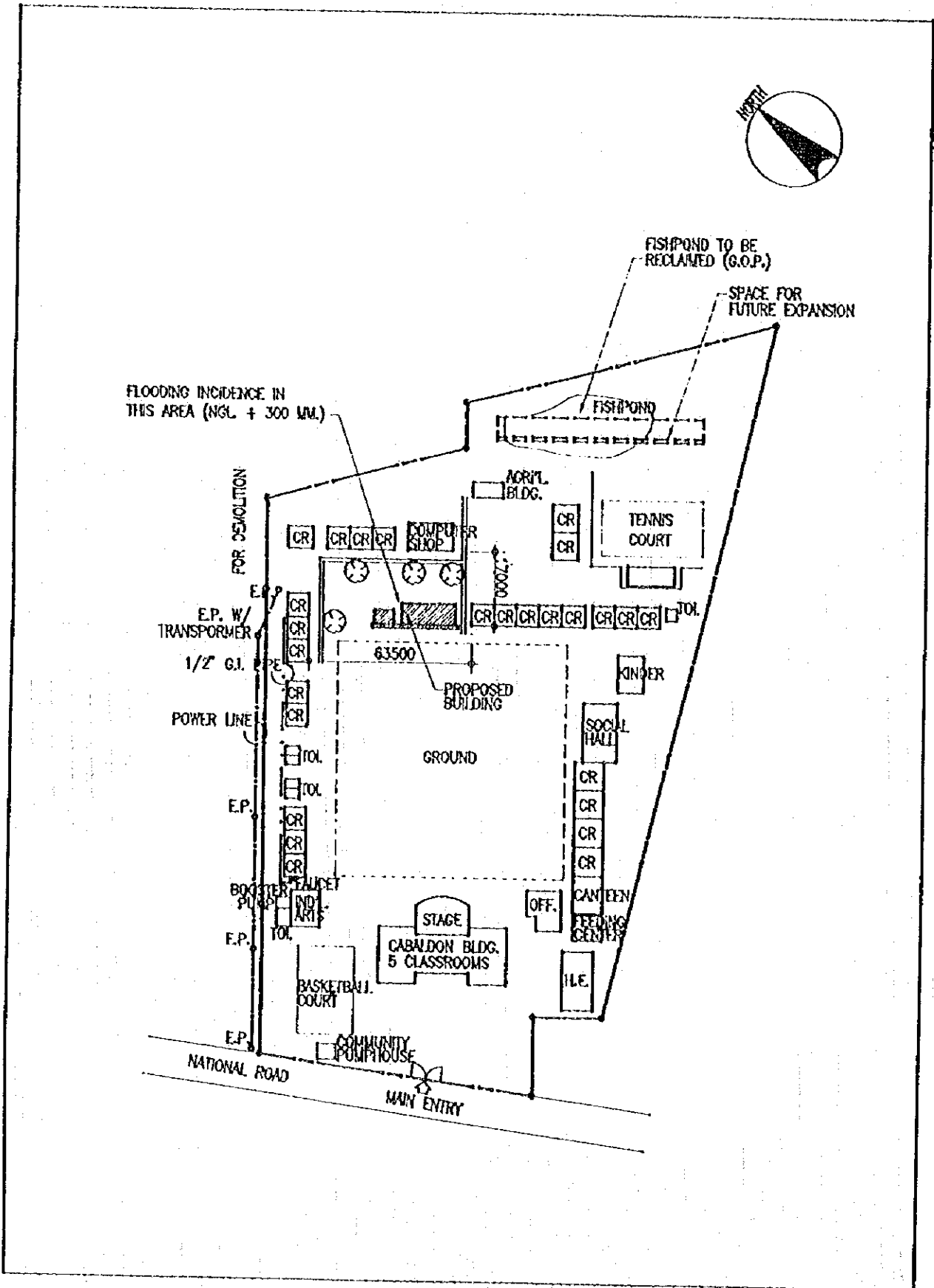


3. EXISTING SITE CONDITION

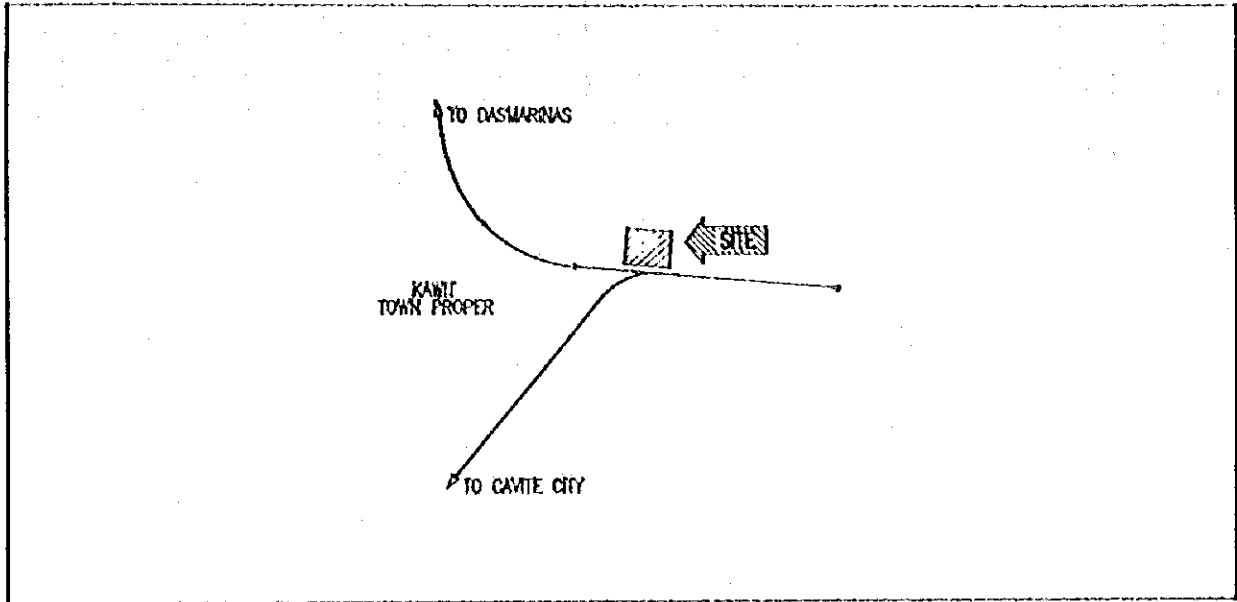


SCHOOL NO.	E-22	NAME OF SCHOOL	AGUINALDO ELEMENTARY SCHOOL.
LOCATION	TABON, KAWIT CAVITE		

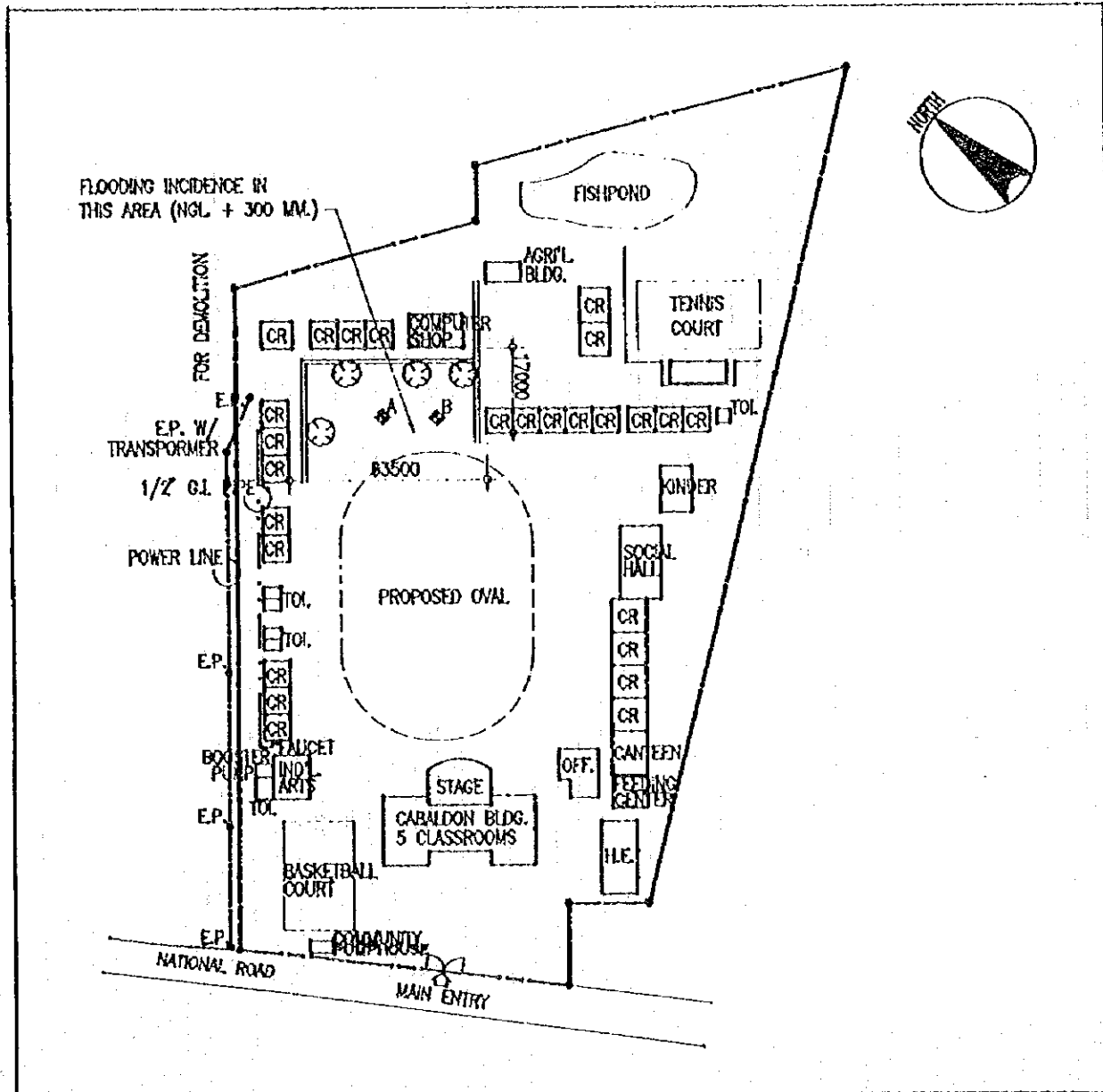
1. PROPOSED SITE PLAN



2. VICINITY MAP

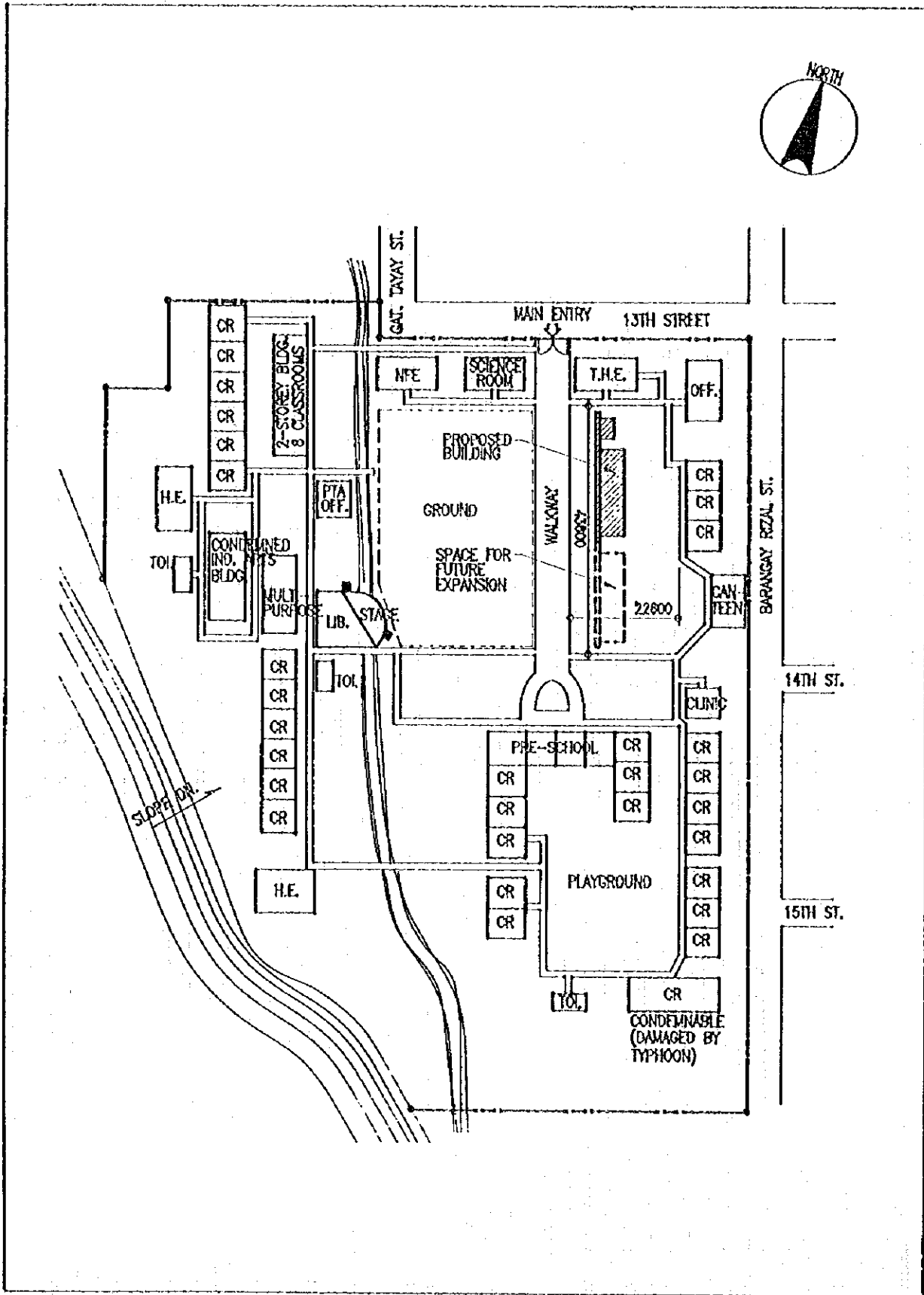


3. EXISTING SITE CONDITION

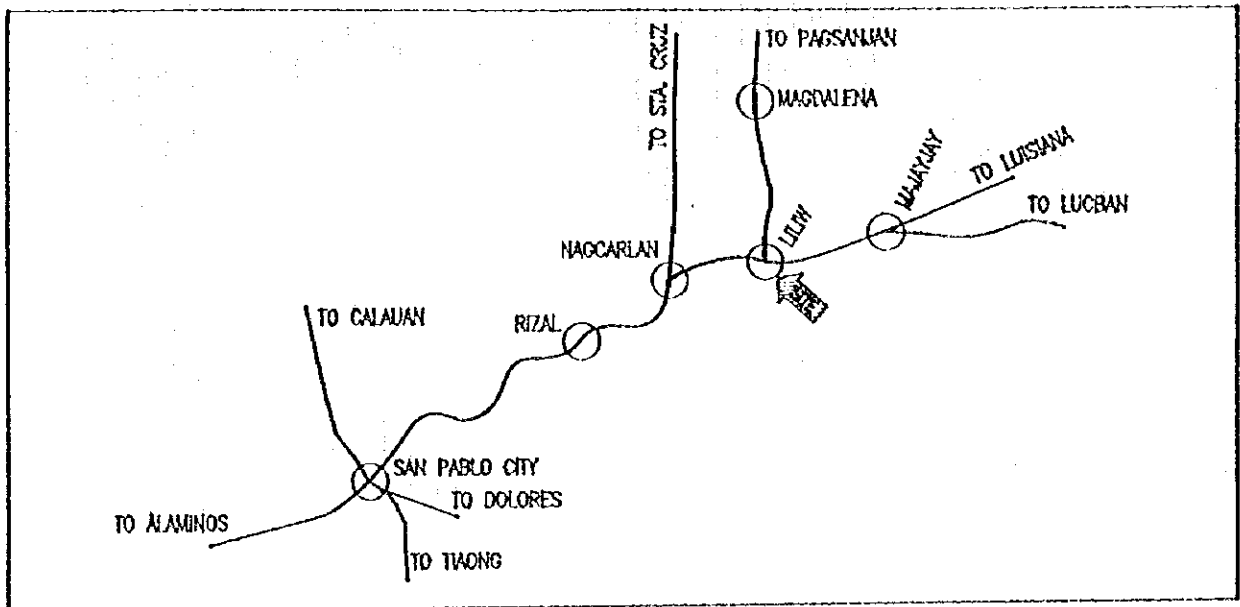


SCHOOL NO.	E--23	NAME OF SCHOOL.	LILIW ELEMENTARY SCHOOL.
LOCATION	LILIW, LAGUNA		

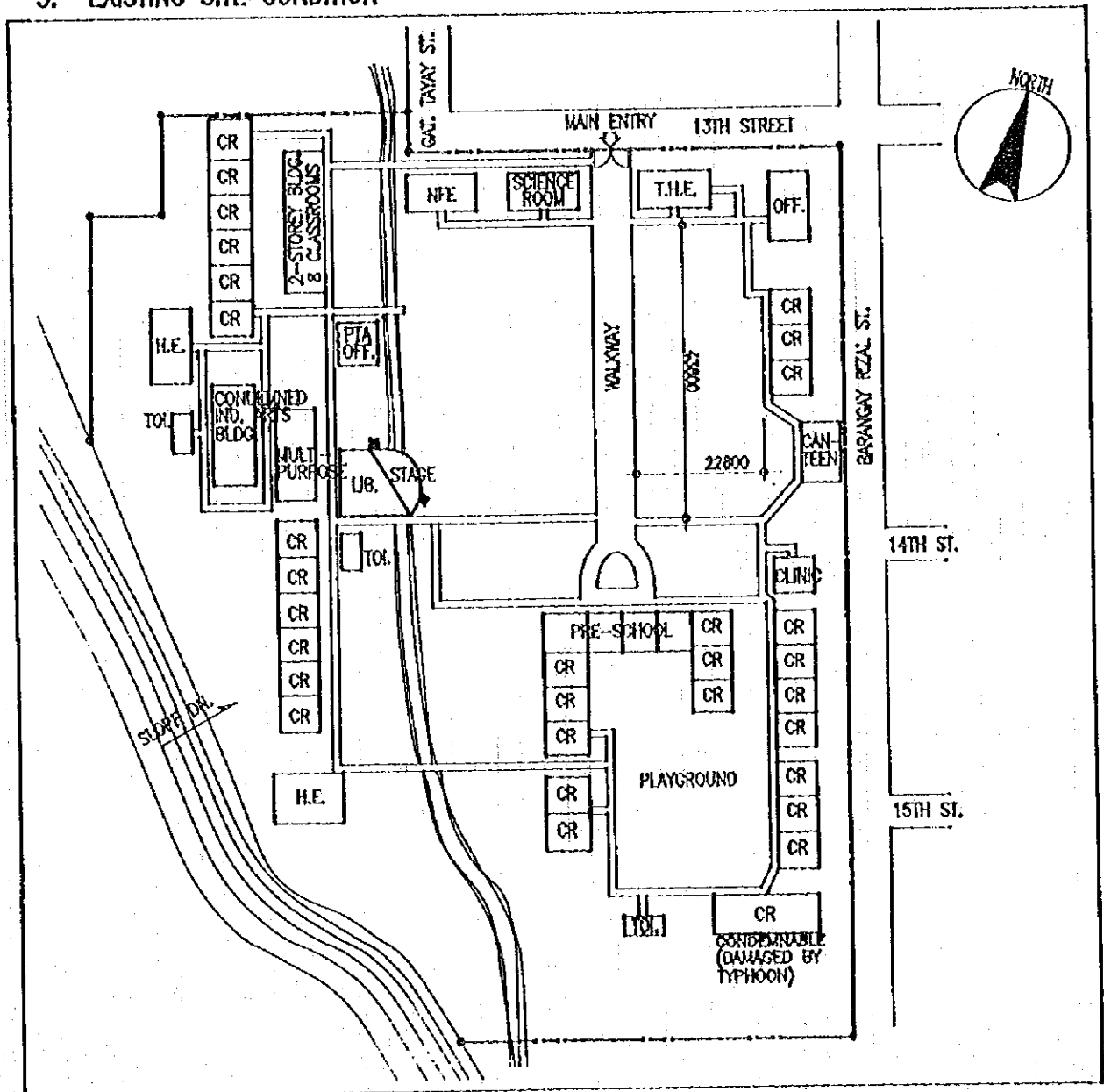
1. PROPOSED SITE PLAN



2. VICINITY MAP

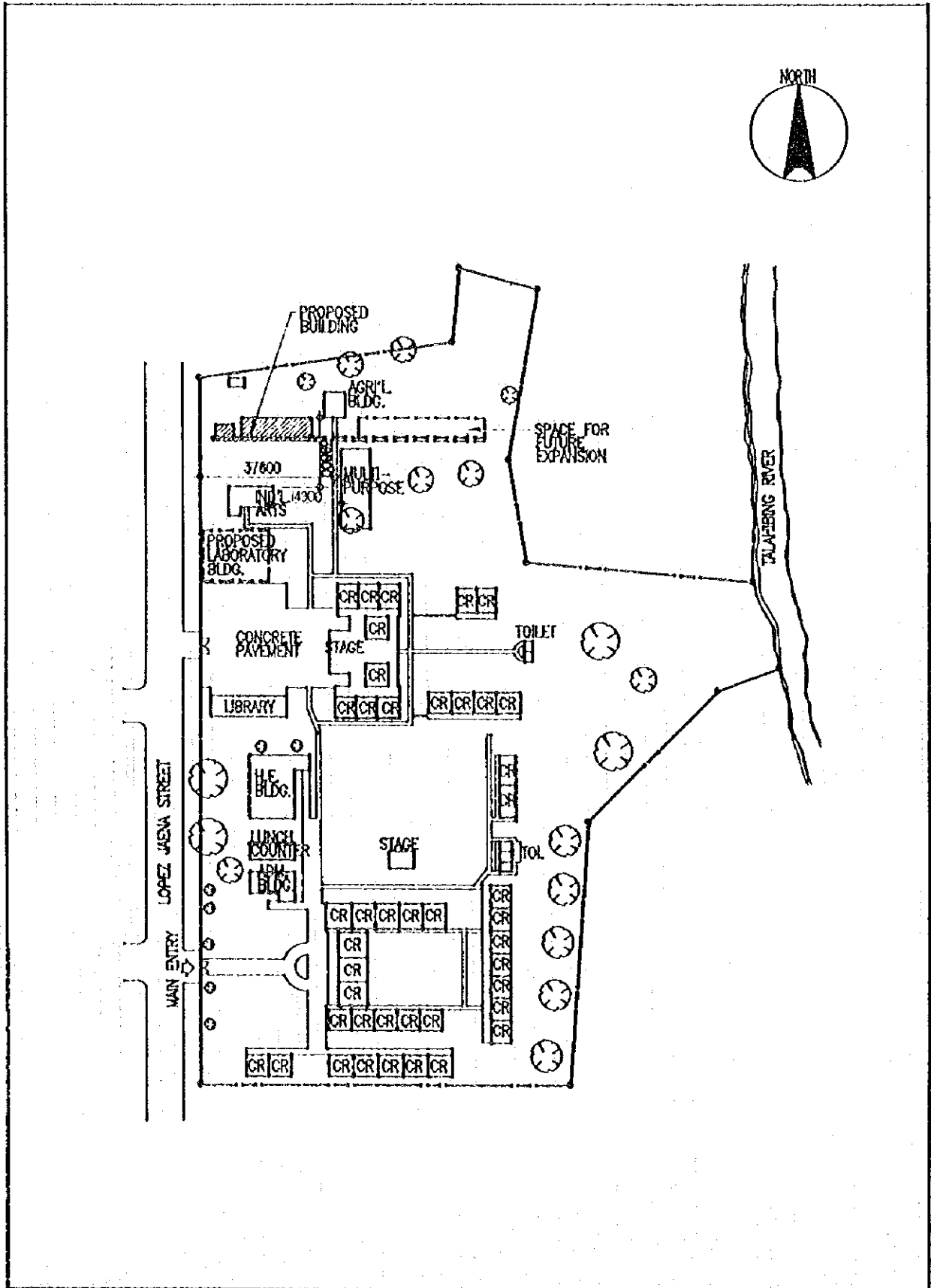


3. EXISTING SITE CONDITION

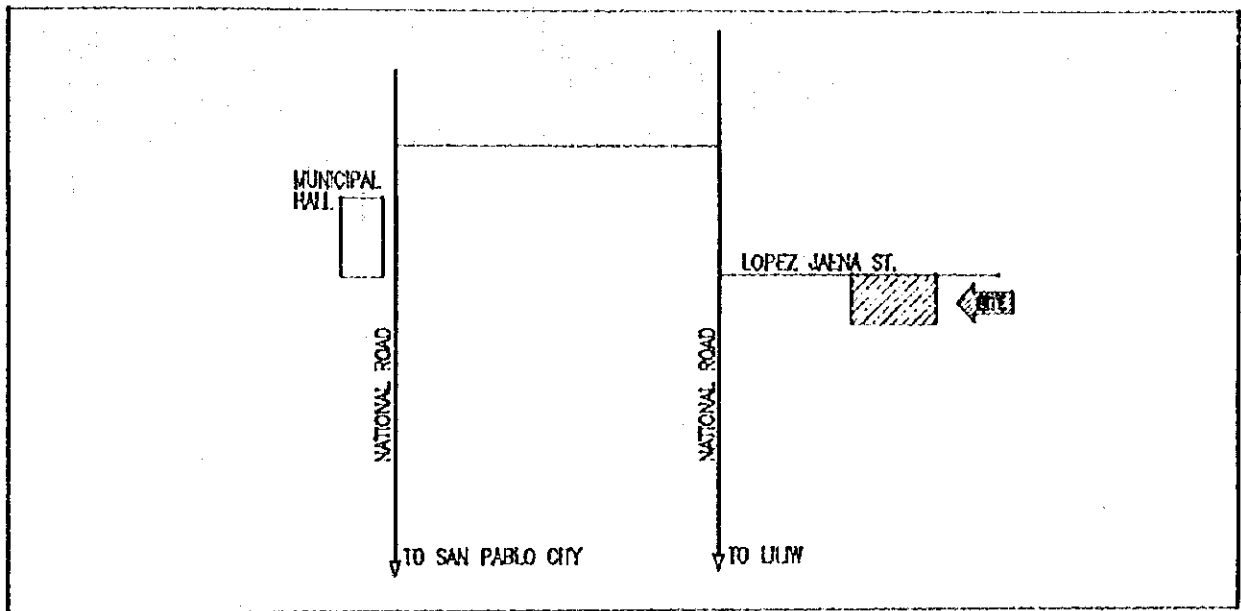


SCHOOL NO.	E--24	NAME OF SCHOOL	CRISANTO GUYSAYKO ELEM. SCH.
LOCATION	NAGCARLAN, LAGUNA		

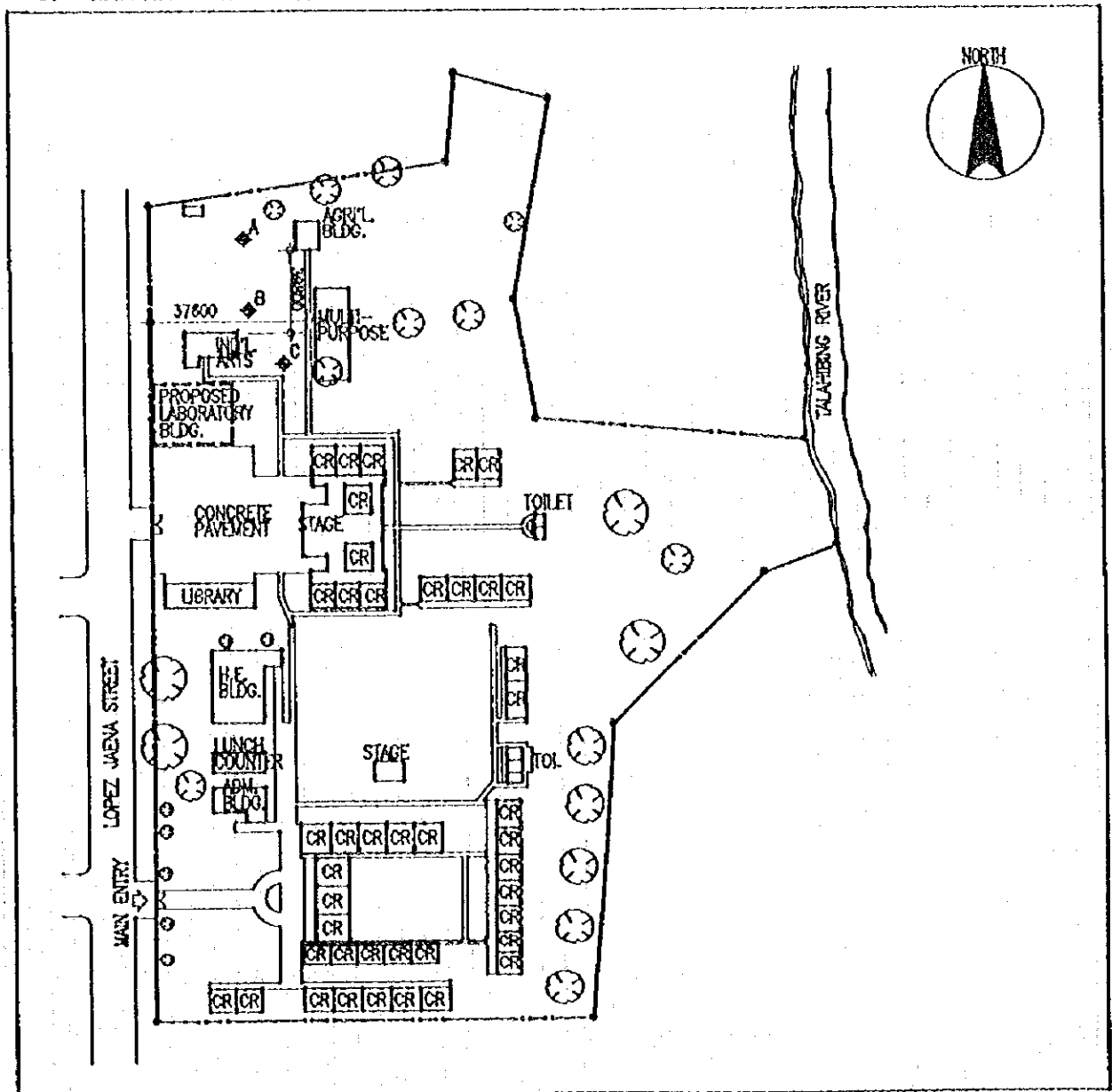
1. PROPOSED SITE PLAN



2. VICINITY MAP

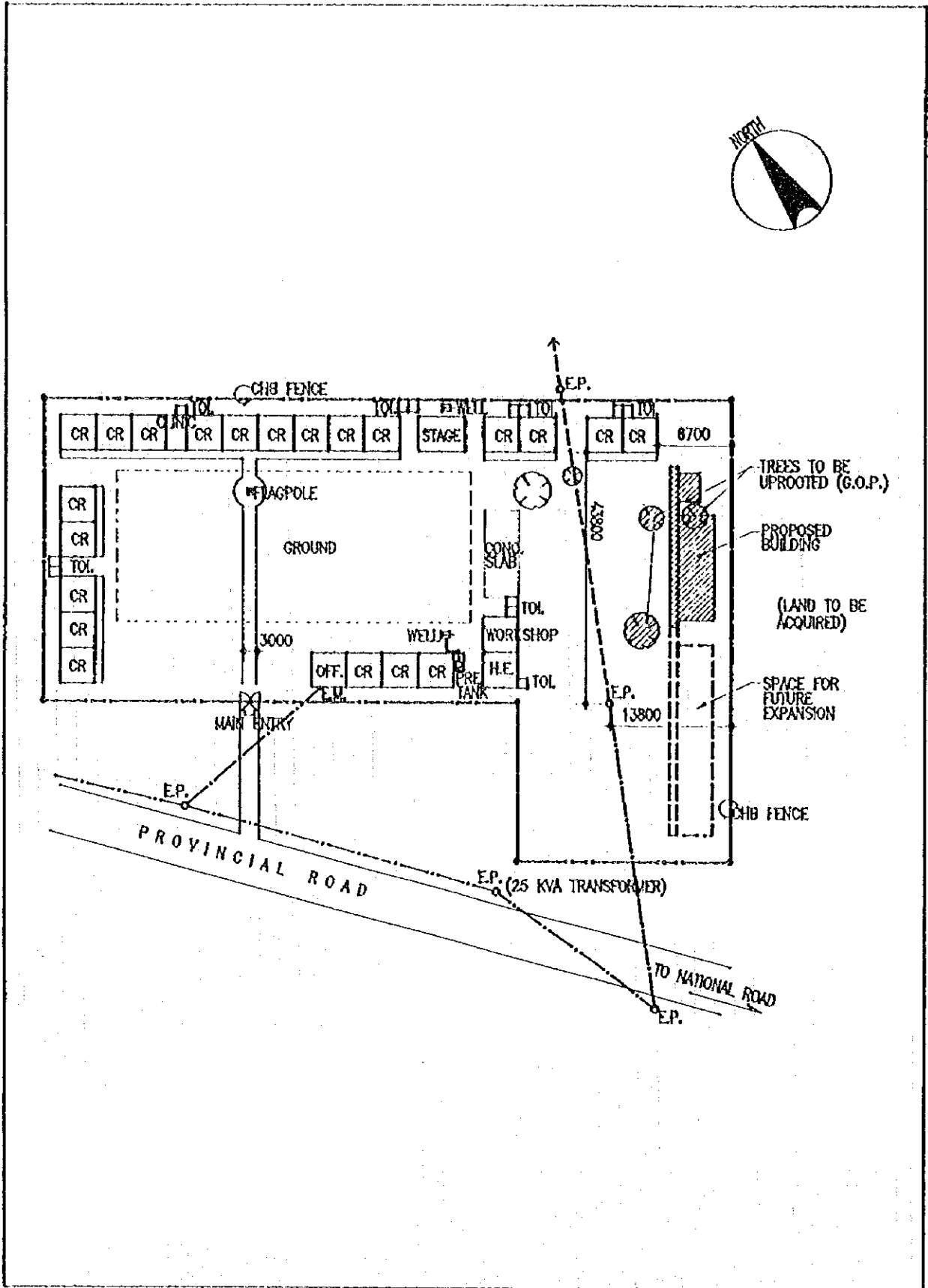


3. EXISTING SITE CONDITION

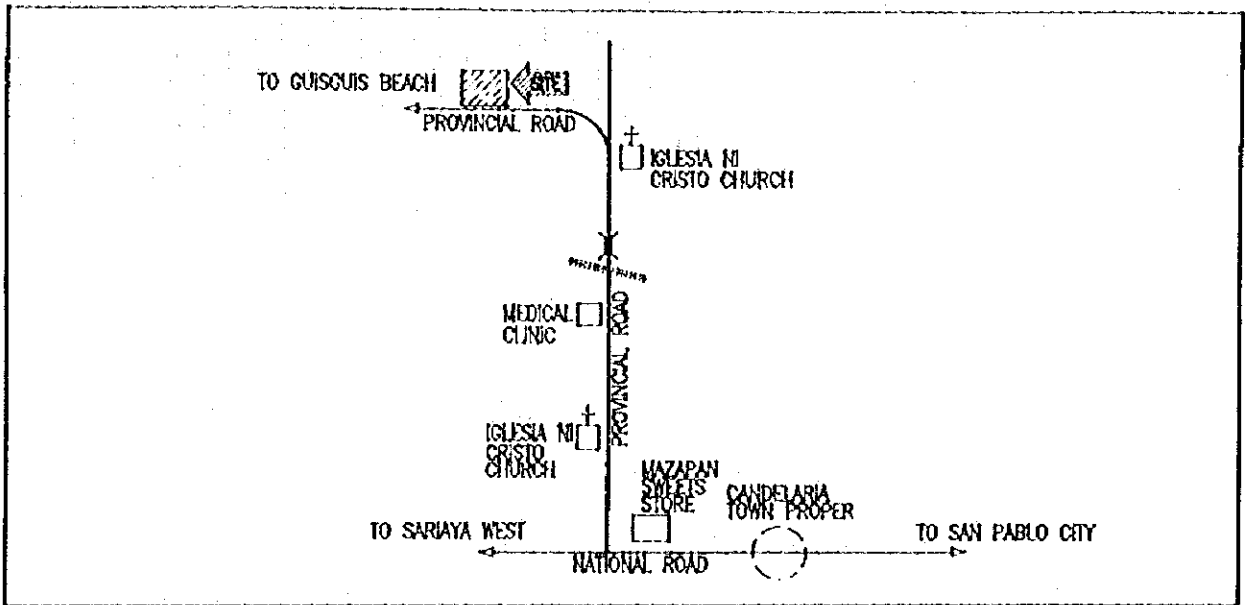


SCHOOL NO.	E--25	NAME OF SCHOOL.	BIGNAY ELEMENTARY SCHOOL
LOCATION	SARIAYA, QUEZON		

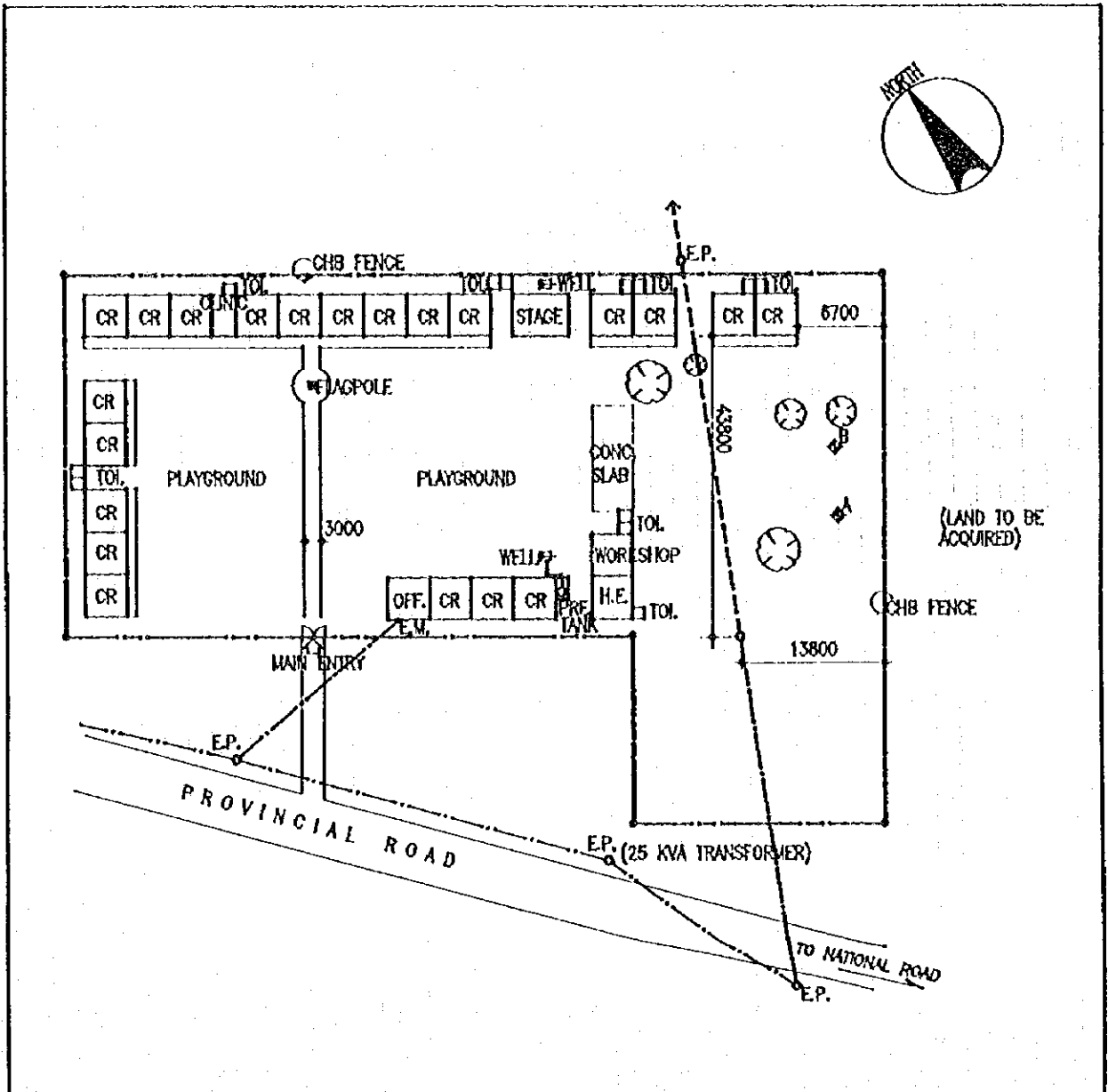
1. PROPOSED SITE PLAN



2. VICINITY MAP

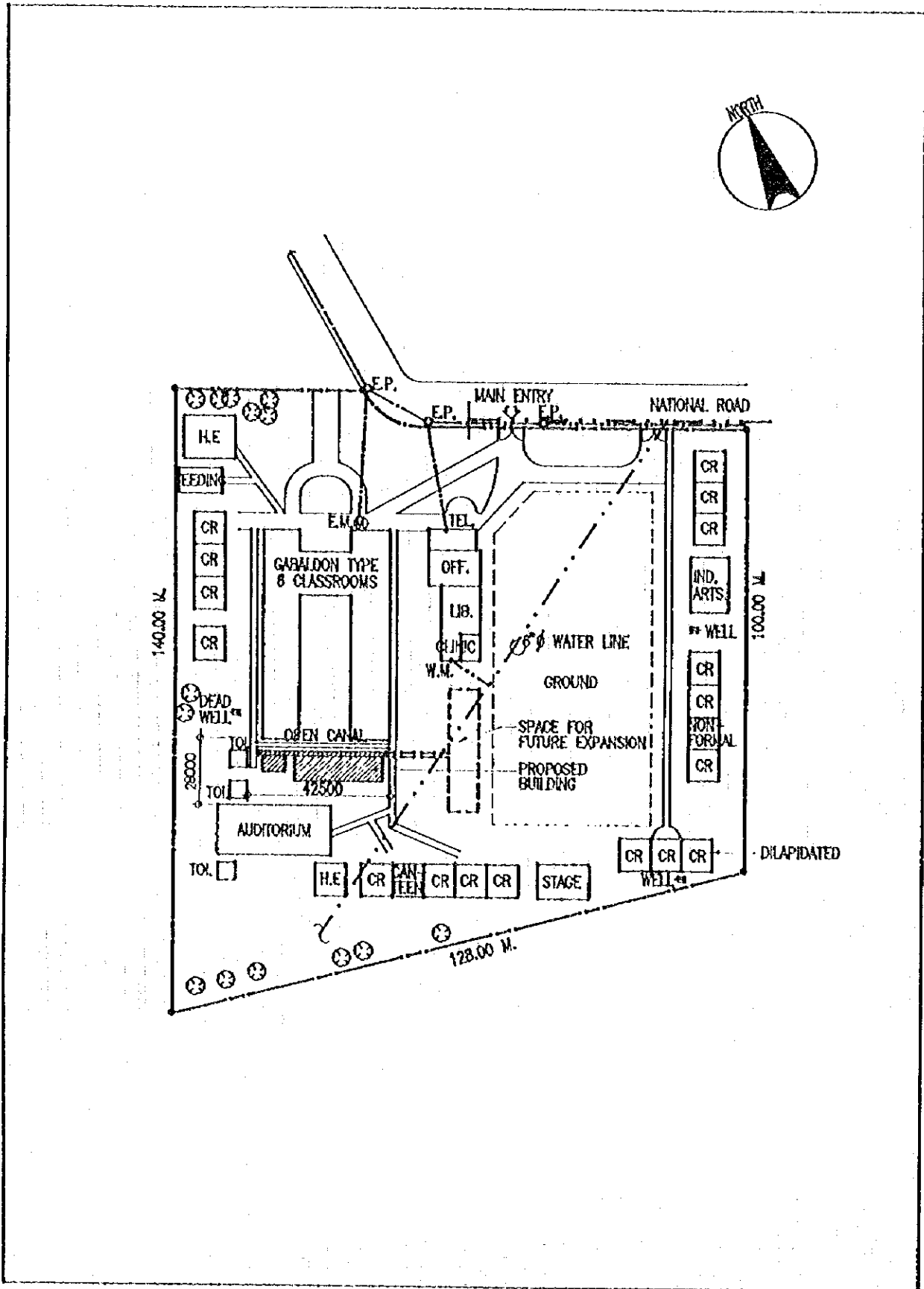


3. EXISTING SITE CONDITION

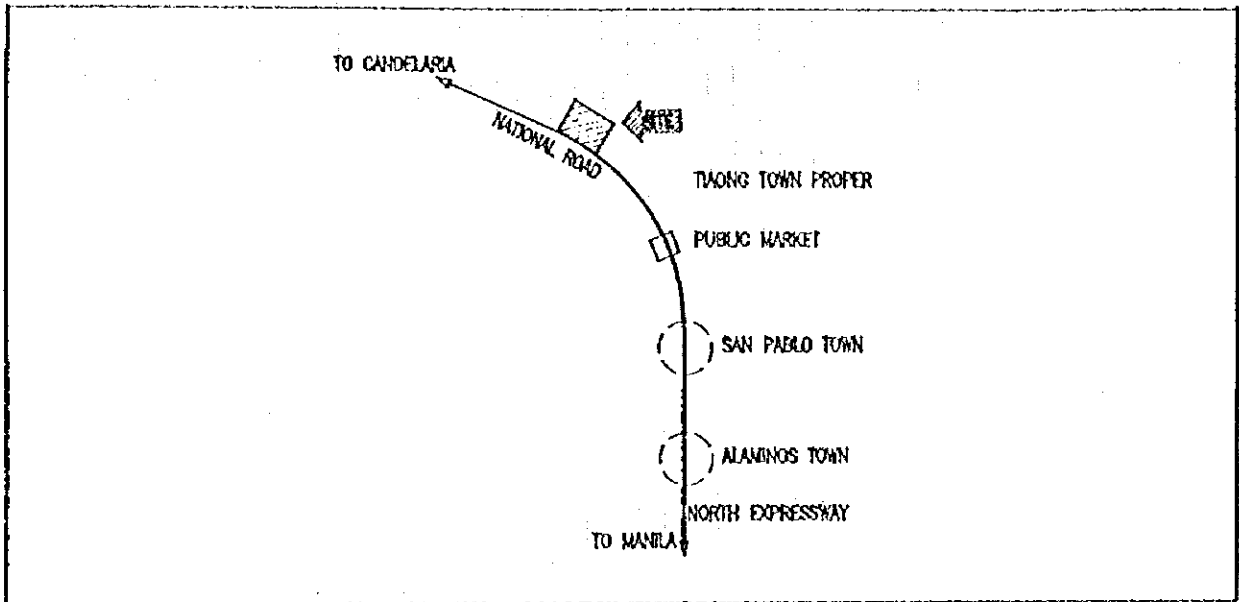


SCHOOL NO.	E--26	NAME OF SCHOOL	CLARO M. RECTO MEM. C. S.
LOCATION	TIAONG, QUEZON		

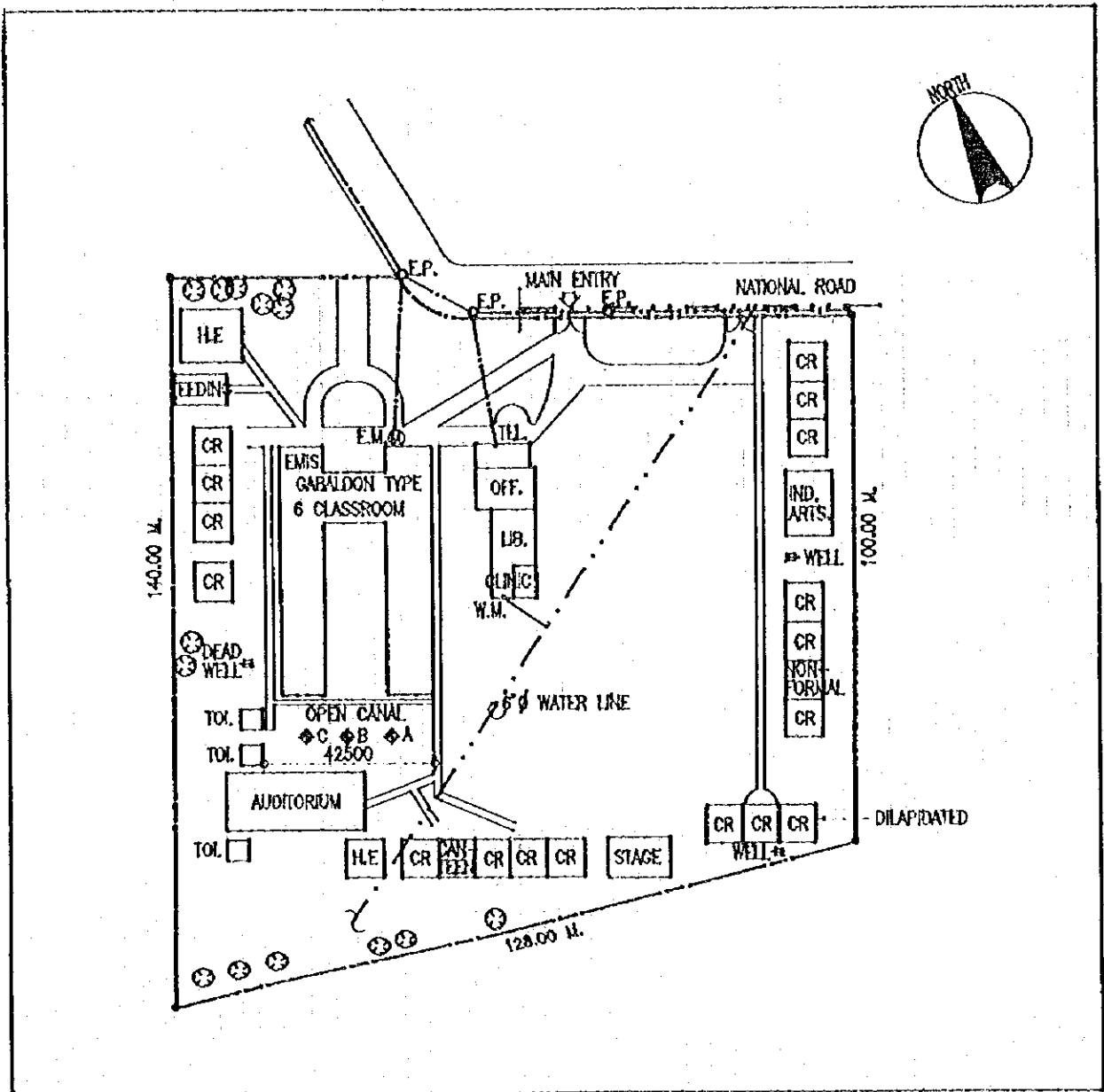
1. PROPOSED SITE PLAN



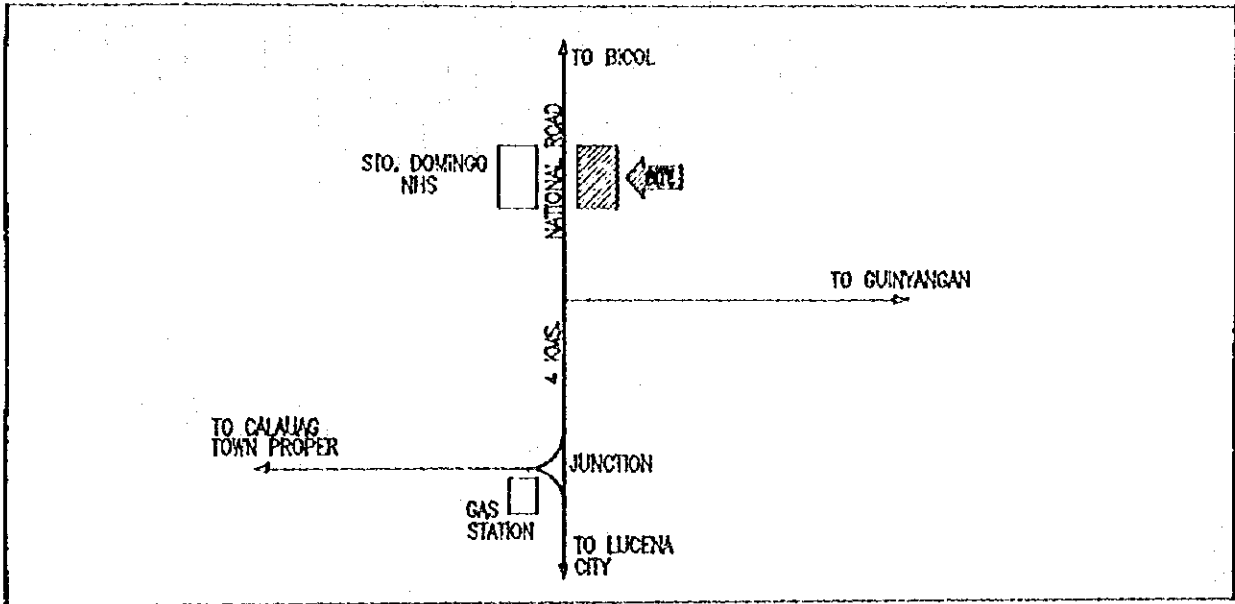
2. VICINITY MAP



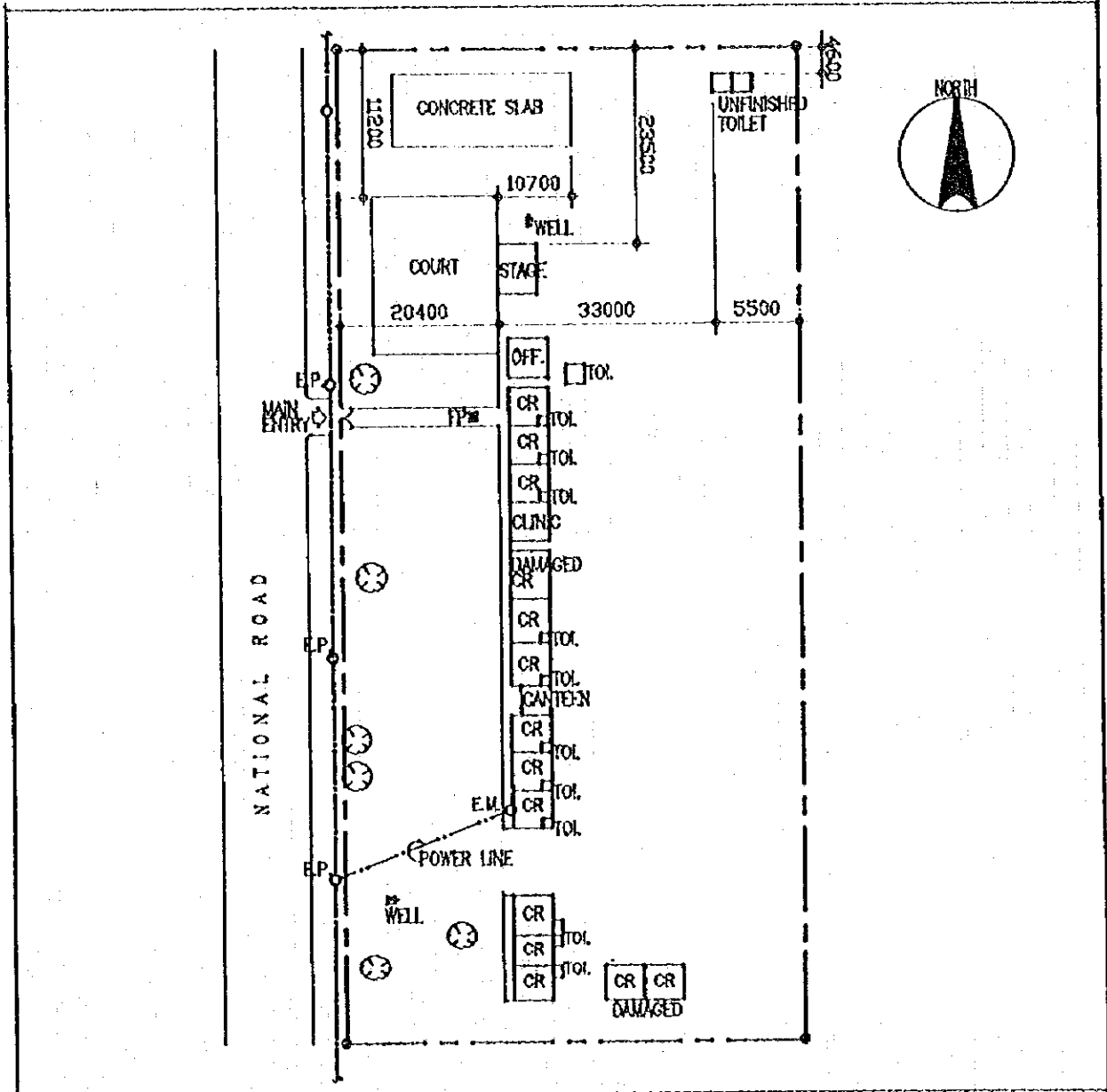
3. EXISTING SITE CONDITION



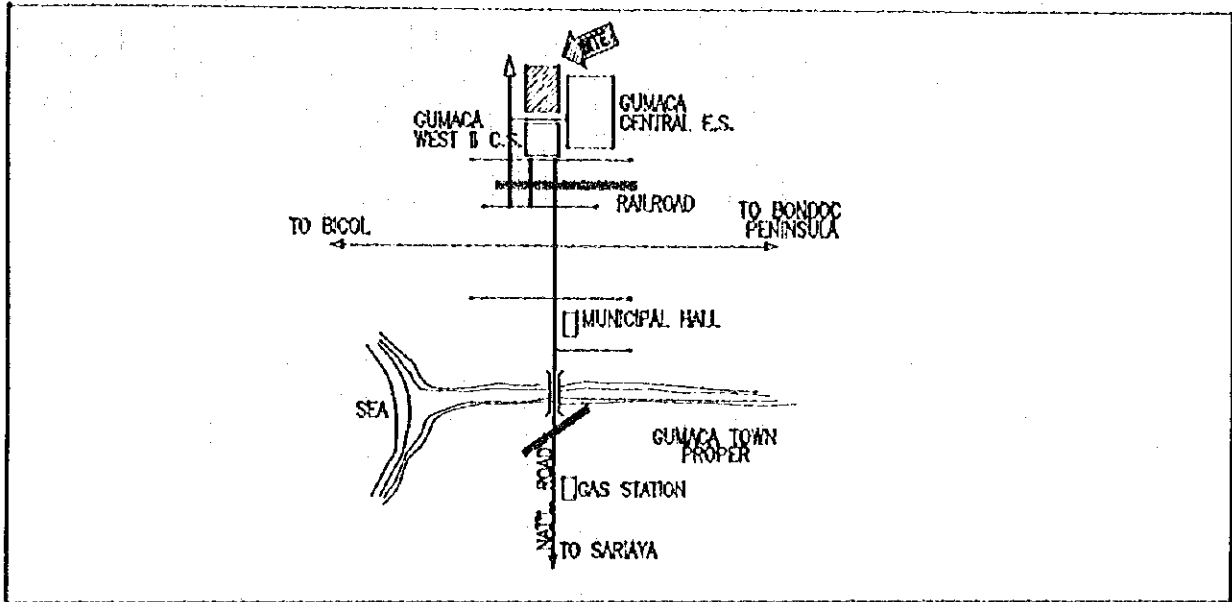
2. VICINITY MAP



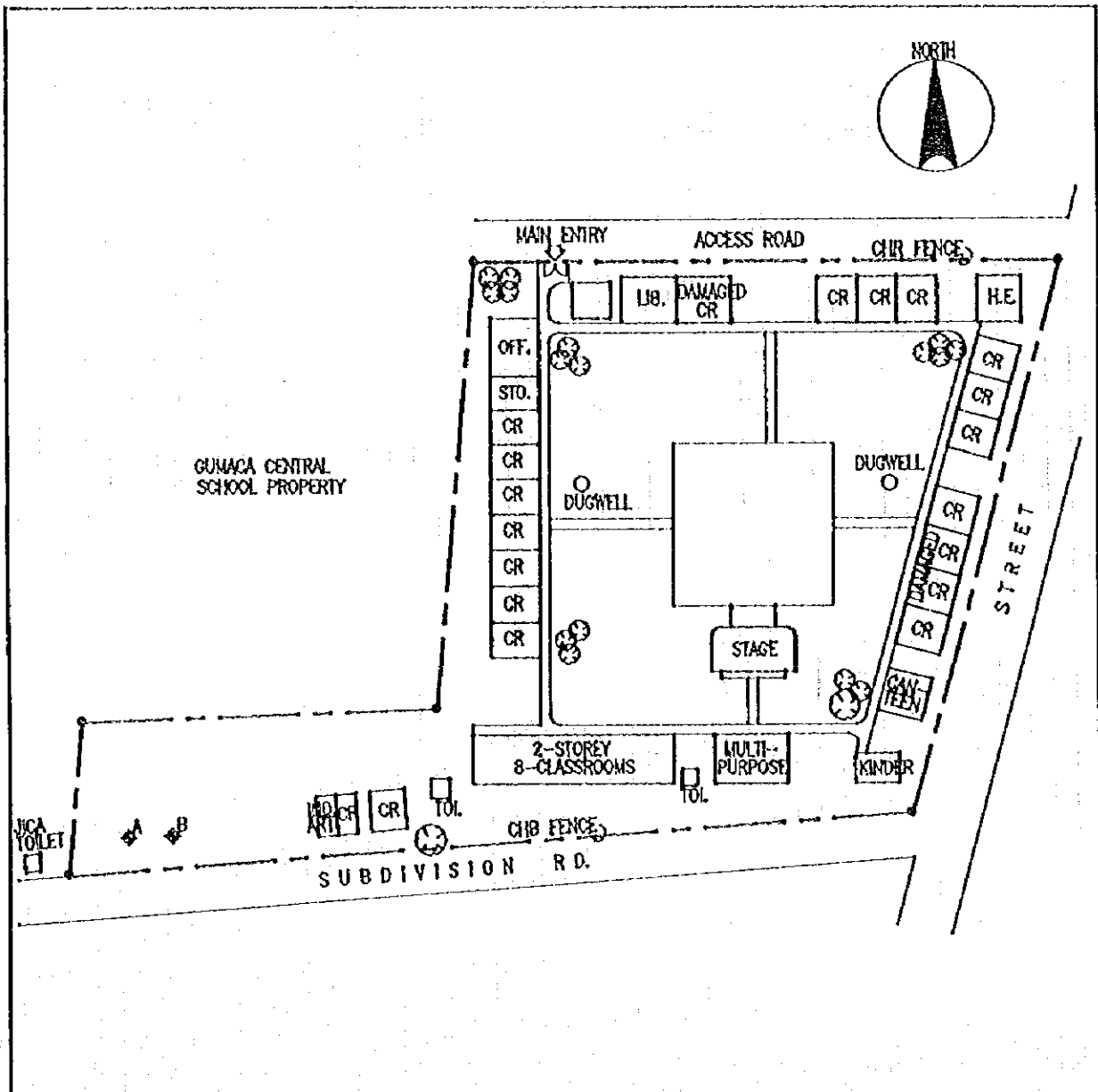
3. EXISTING SITE CONDITION



2. VICINITY MAP

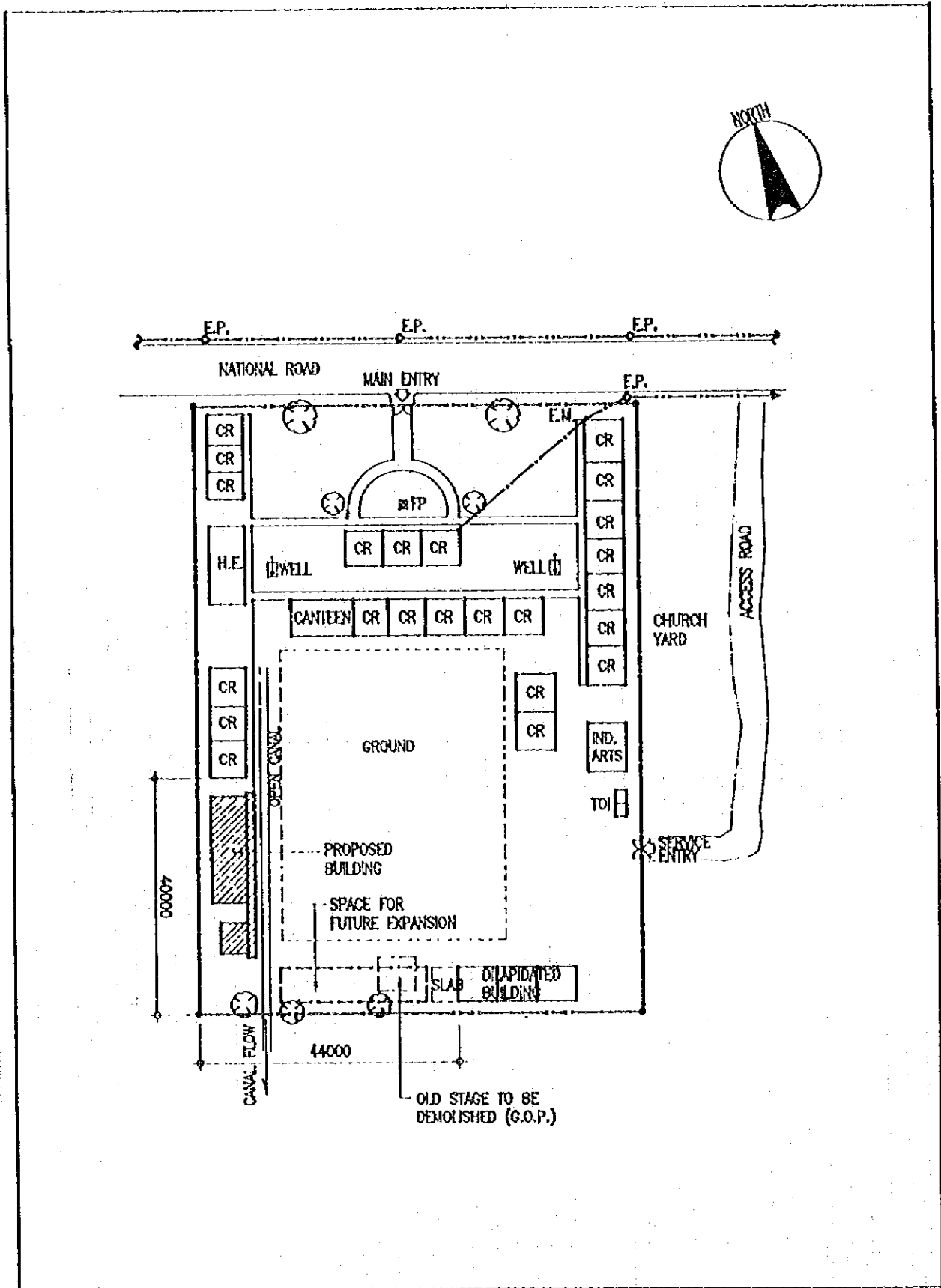


3. EXISTING SITE CONDITION

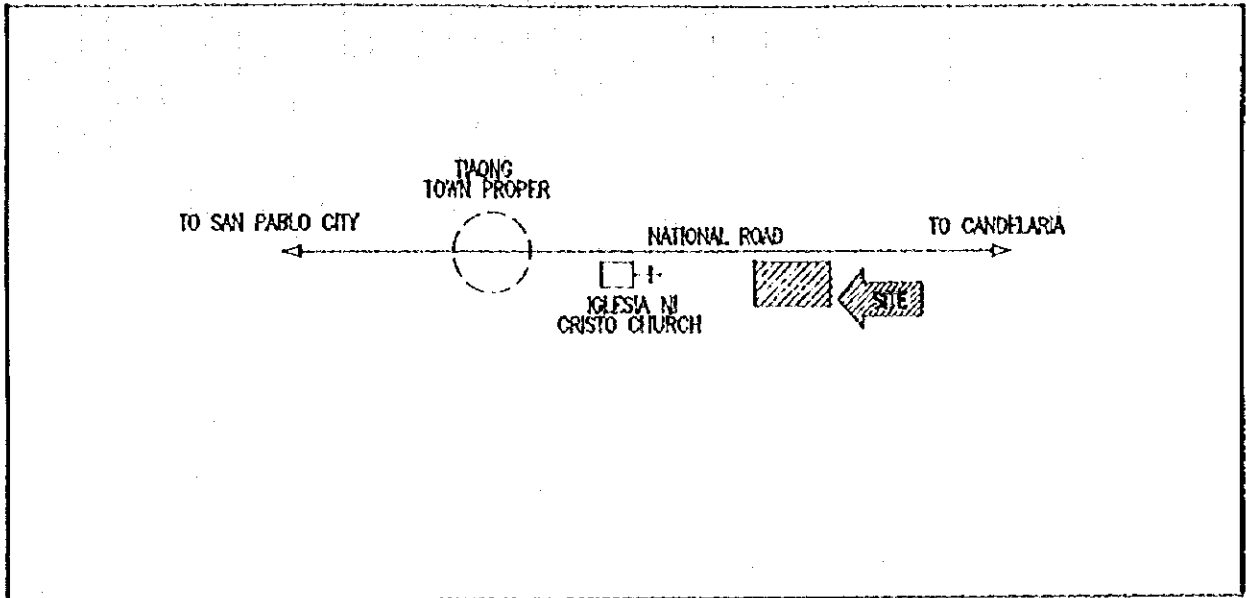


SCHOOL NO.	E--29	NAME OF SCHOOL	BUKAL SUR ELEMENTARY SCHOOL.
LOCATION	CANDELARIA, QUEZON		

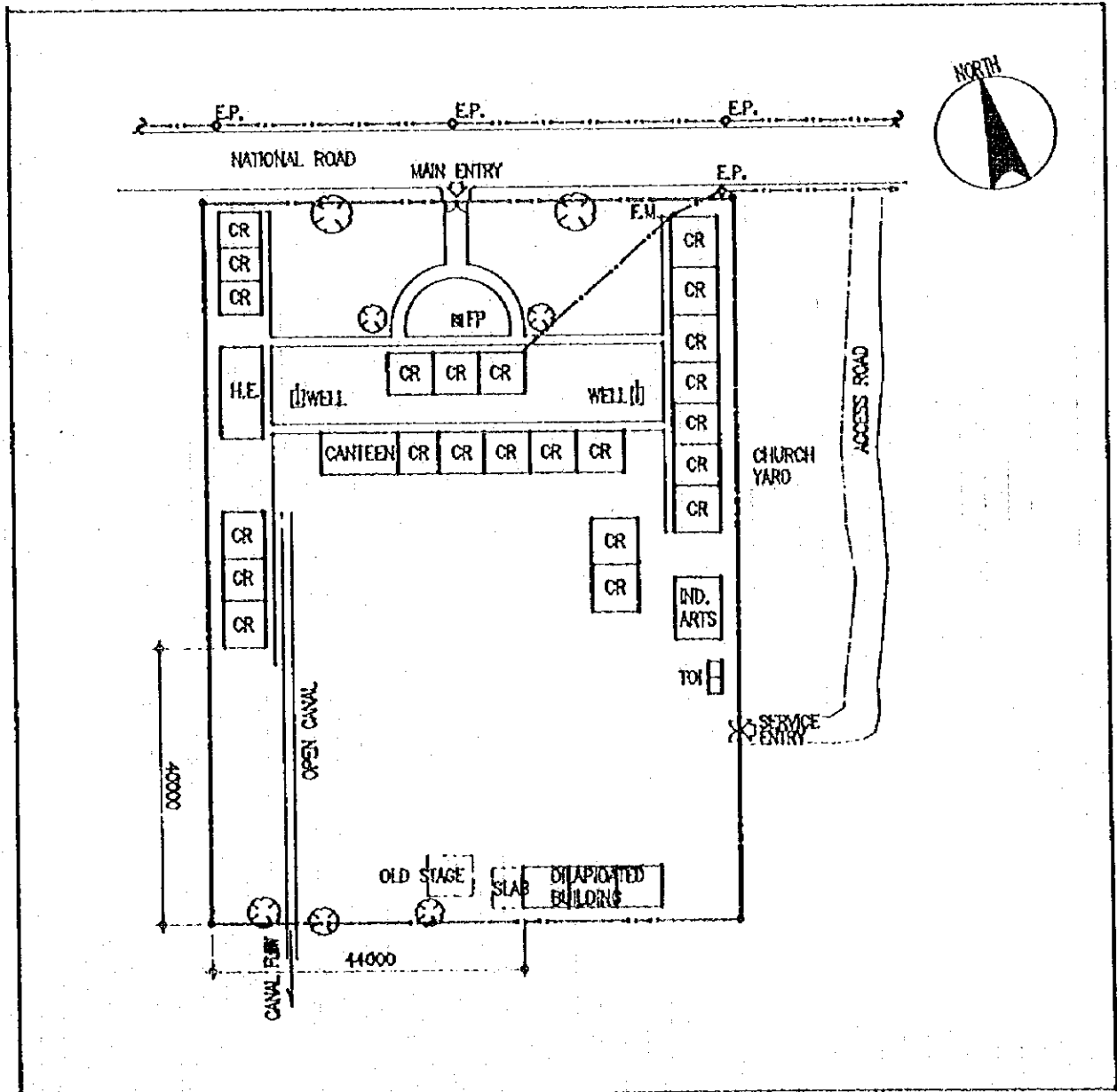
1. PROPOSED SITE PLAN



2. VICINITY MAP

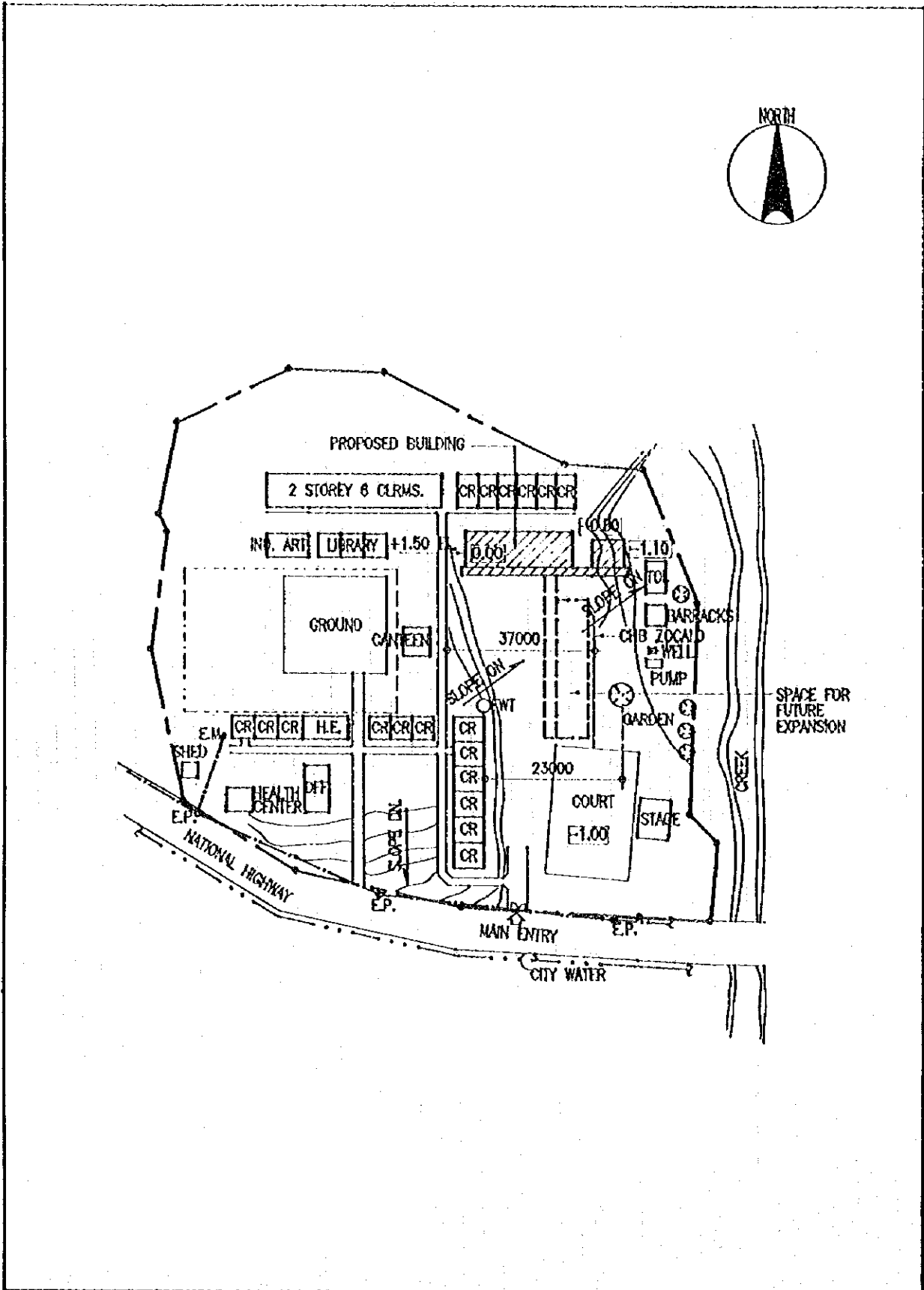


3. EXISTING SITE CONDITION

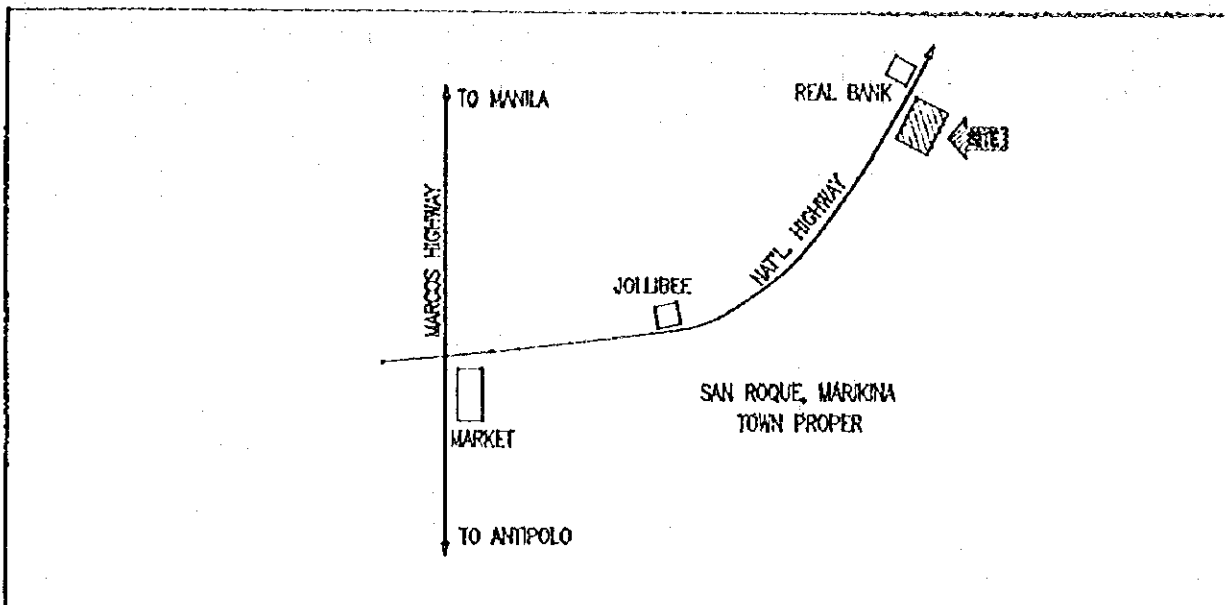


SCHOOL NO.	E--30	NAME OF SCHOOL	MAYAMOT ELEMENTARY SCHOOL
LOCATION	MAYAMOT, ANTIPOLO RIZAL.		

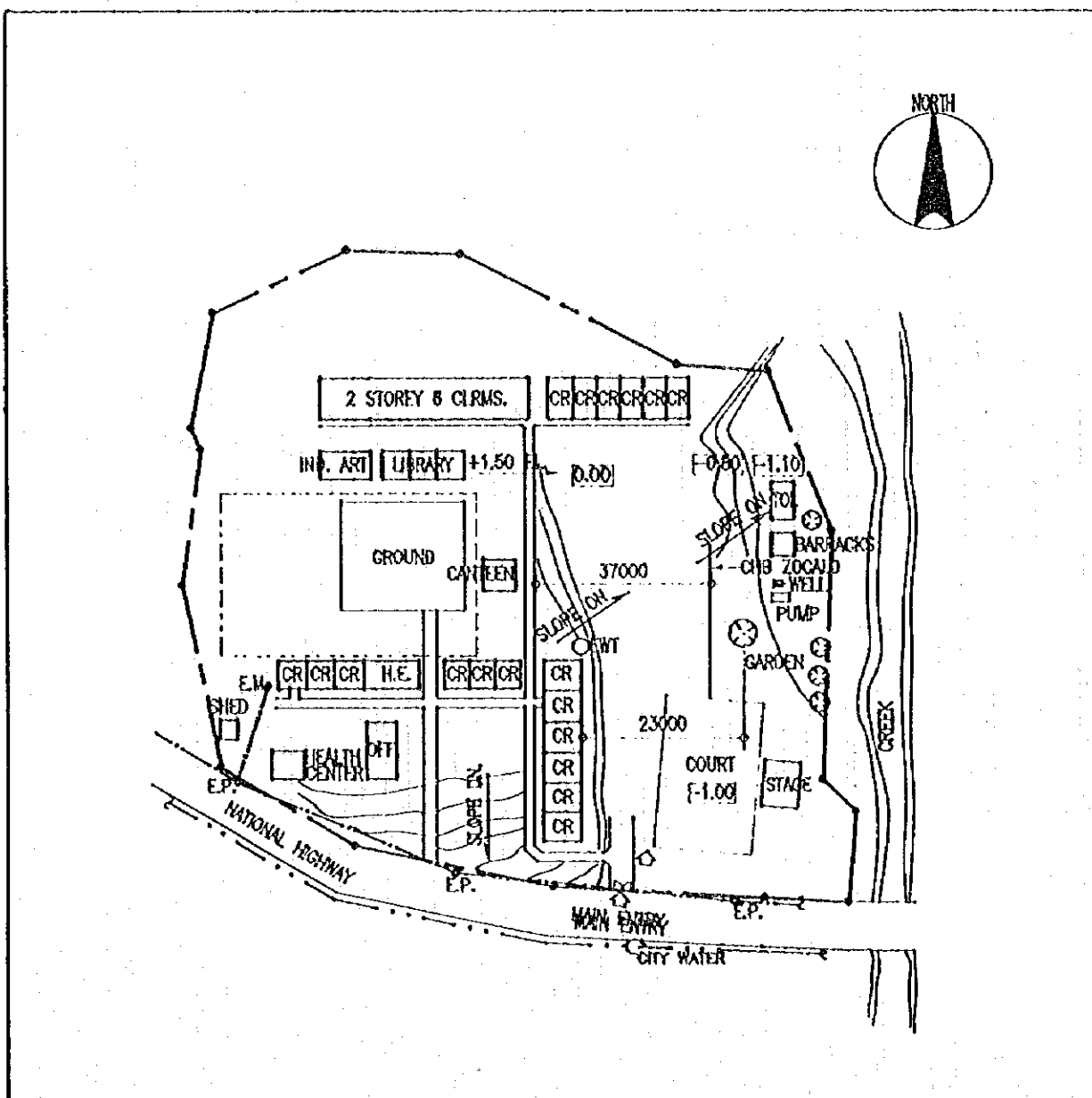
1. PROPOSED SITE PLAN



2. VICINITY MAP

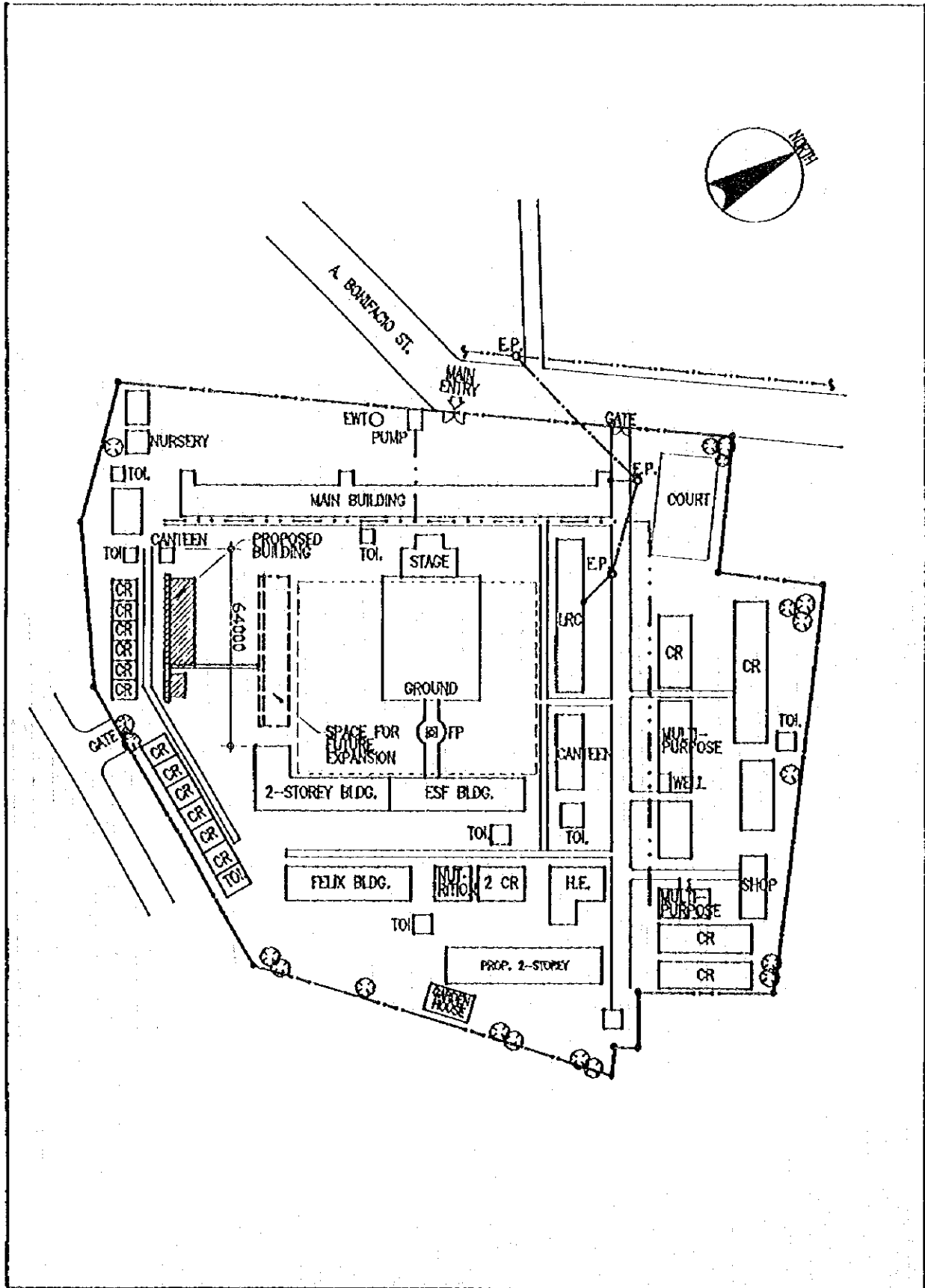


3. EXISTING SITE CONDITION

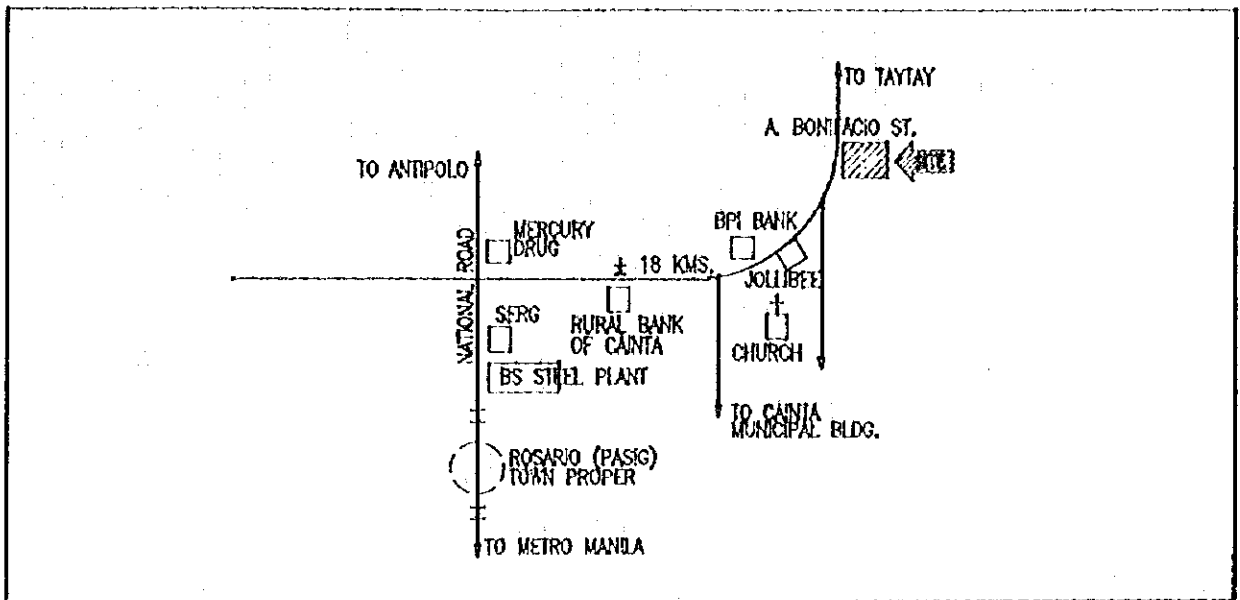


SCHOOL NO.	E--31	NAME OF SCHOOL	CAINTA ELEMENTARY SCHOOL
LOCATION	CAINTA, RIZAL.		

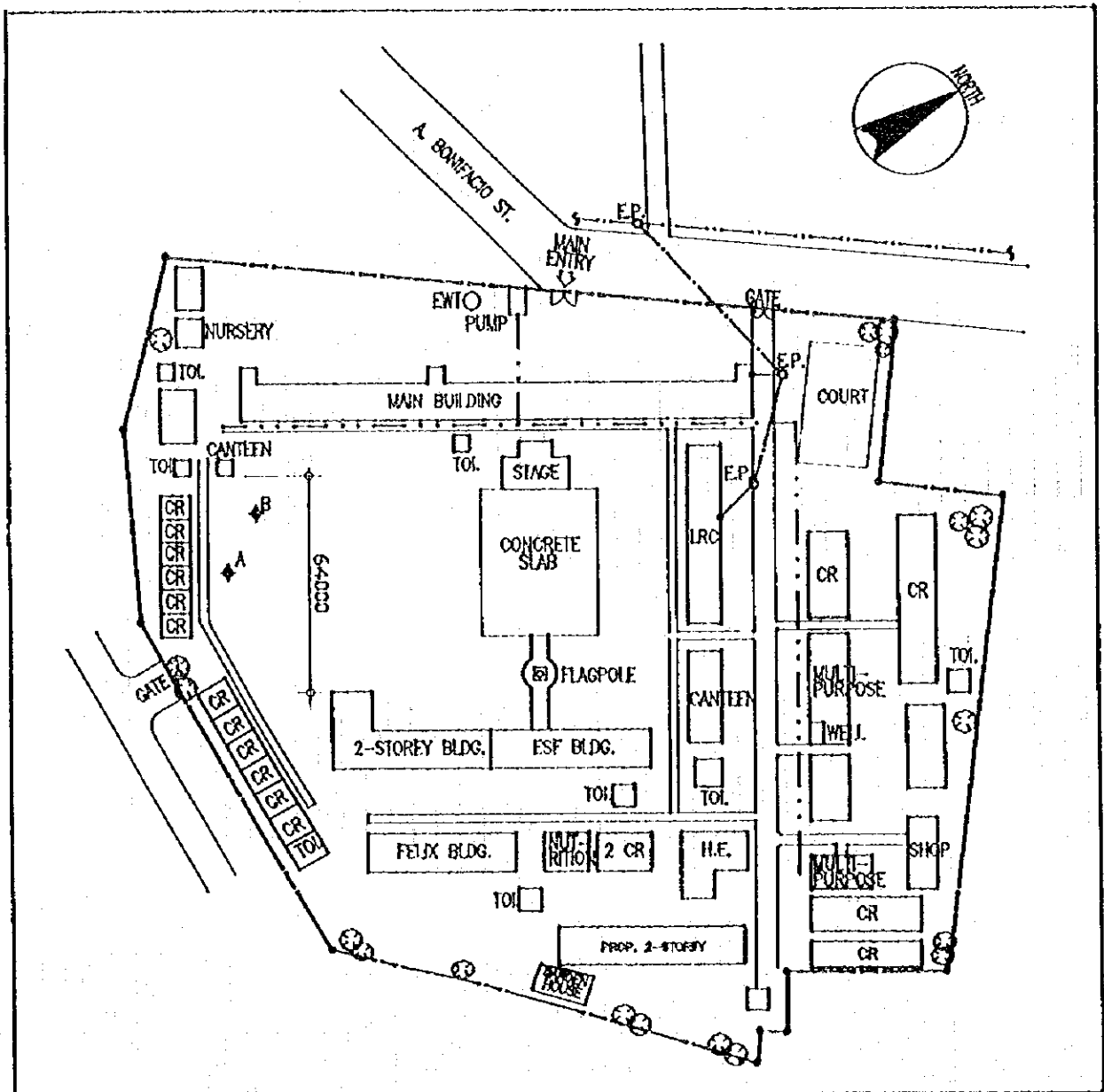
1. PROPOSED SITE PLAN



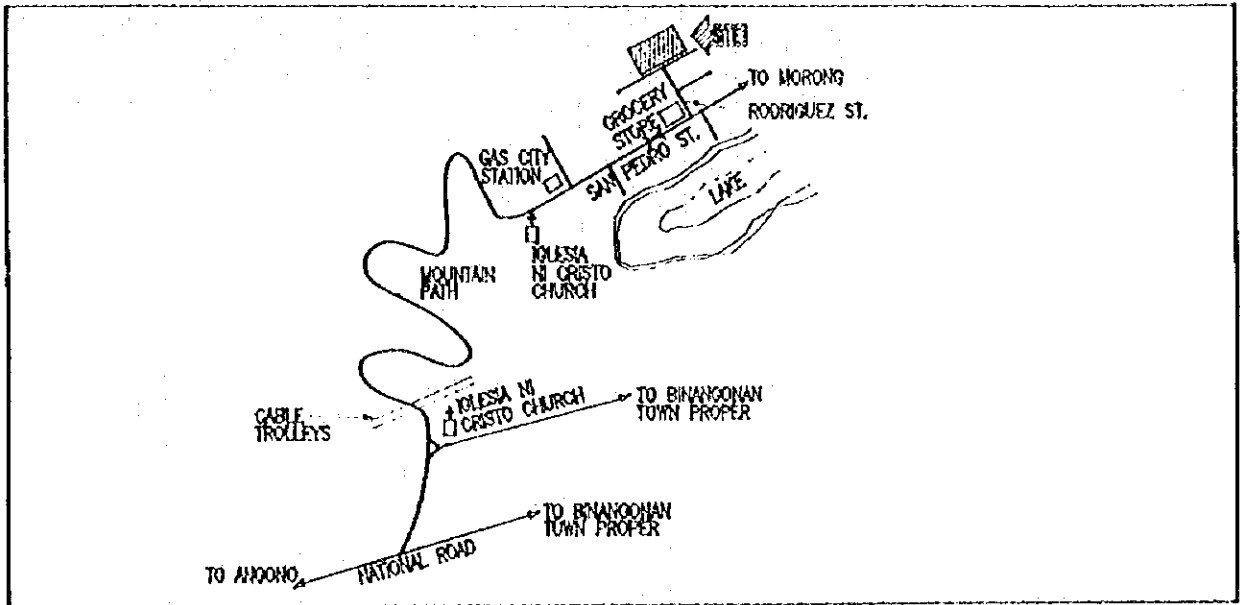
2. VICINITY MAP



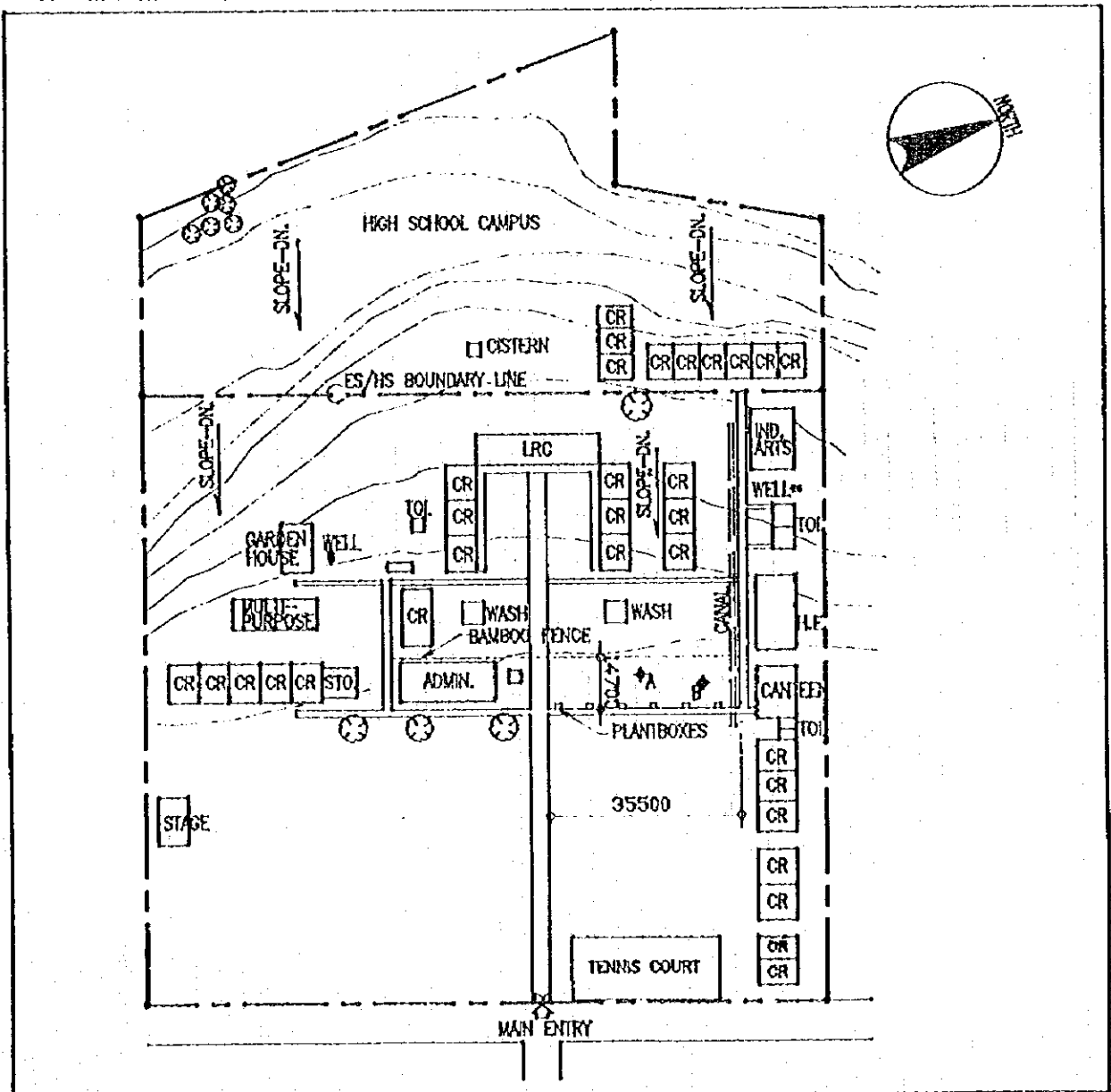
3. EXISTING SITE CONDITION



2. VICINITY MAP

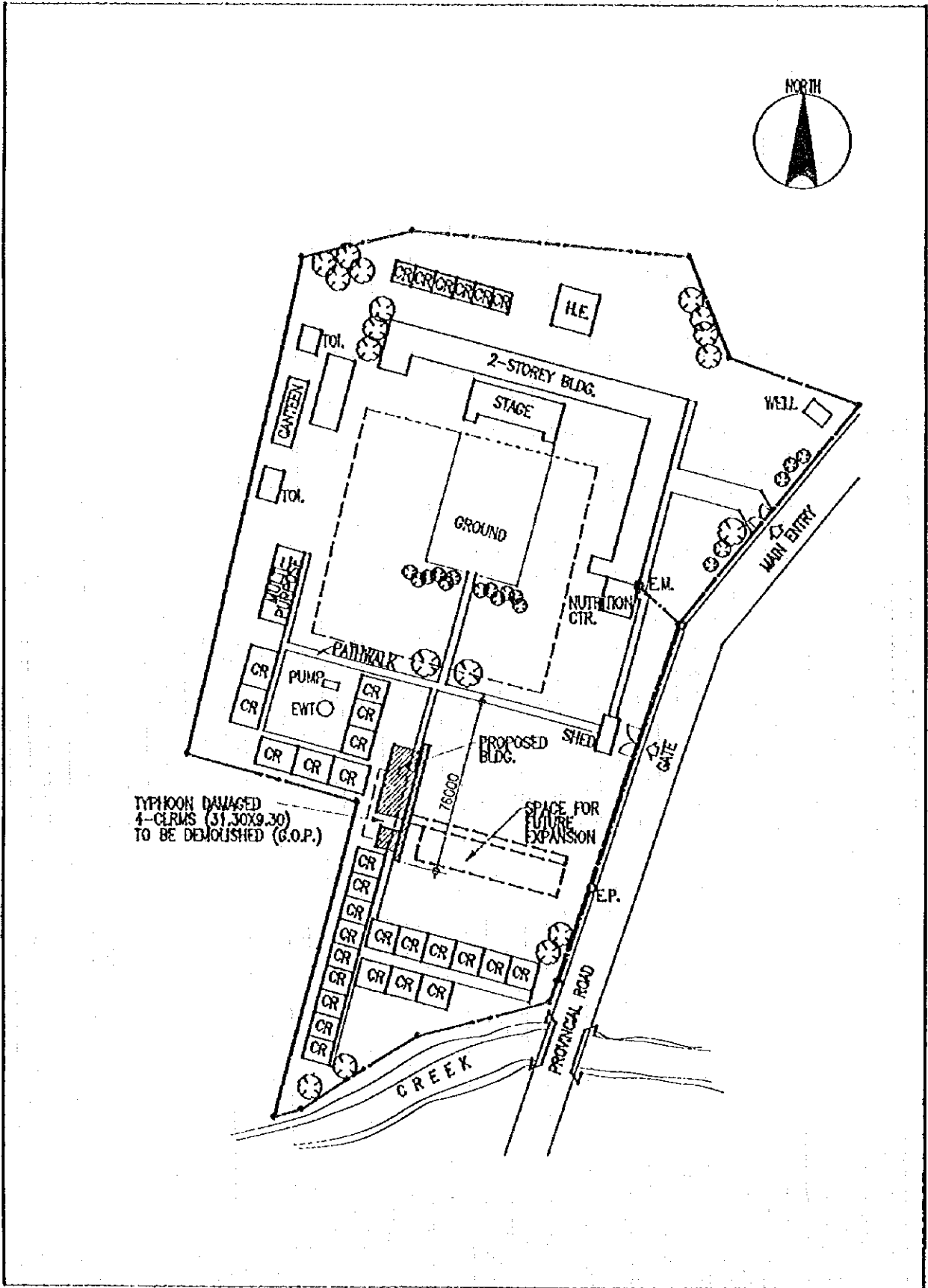


3. EXISTING SITE CONDITION

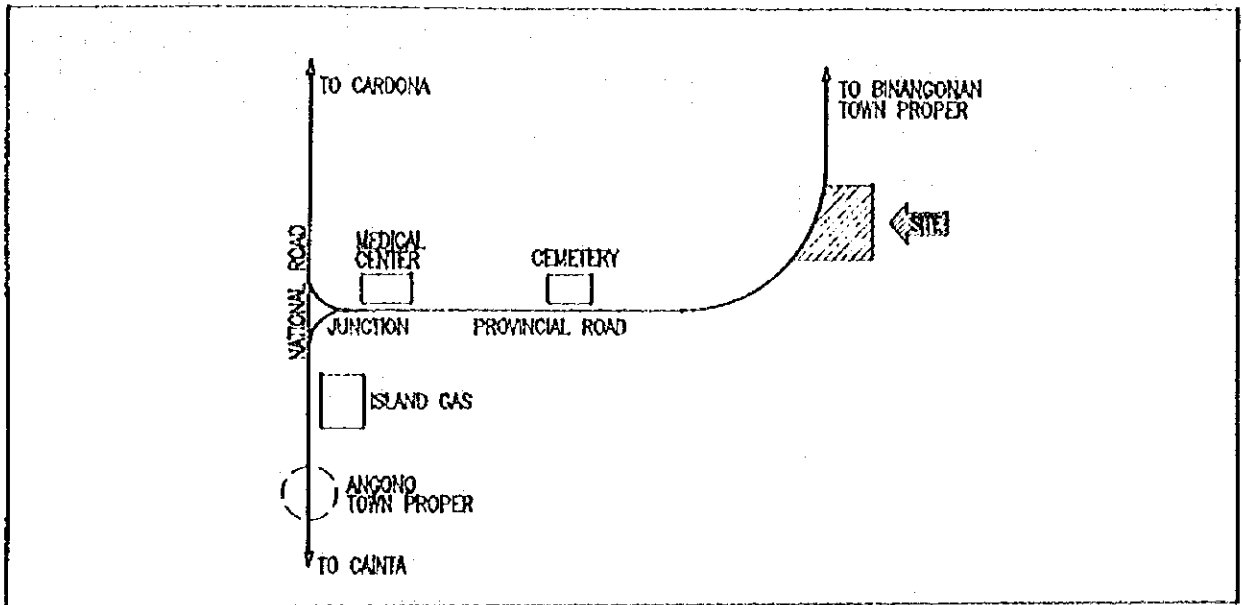


SCHOOL NO.	E--33	NAME OF SCHOOL.	BINANGONAN ELEMENTARY SCHOOL
LOCATION	BINANGONAN, RIZAL.		

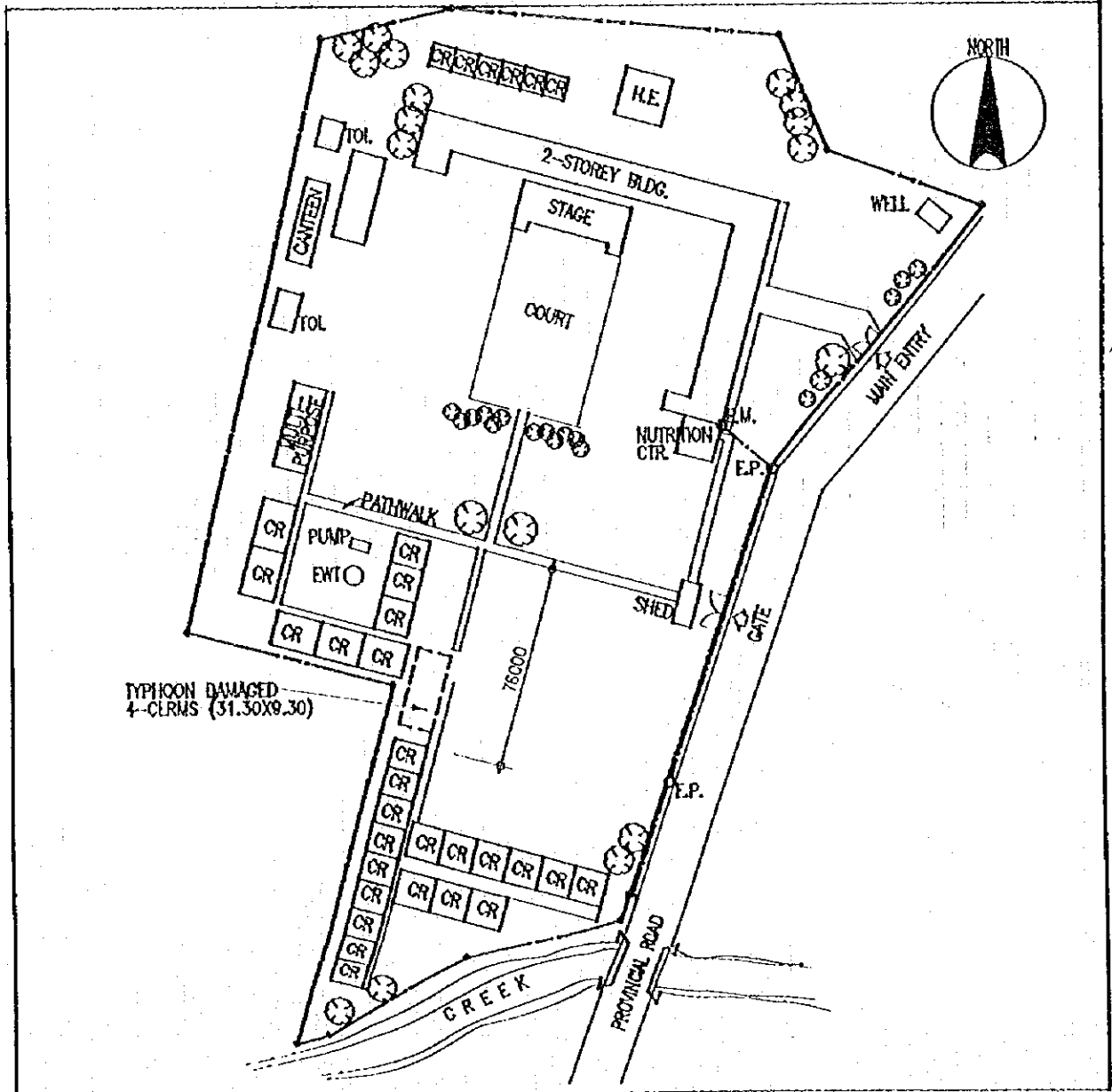
1. PROPOSED SITE PLAN



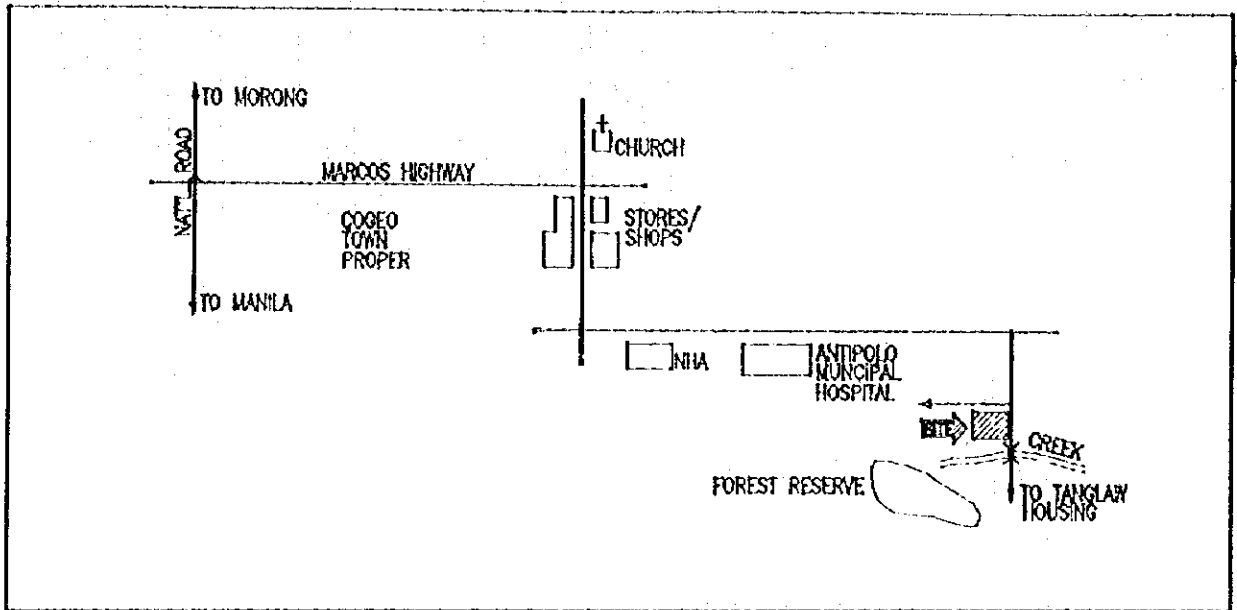
2. VICINITY MAP



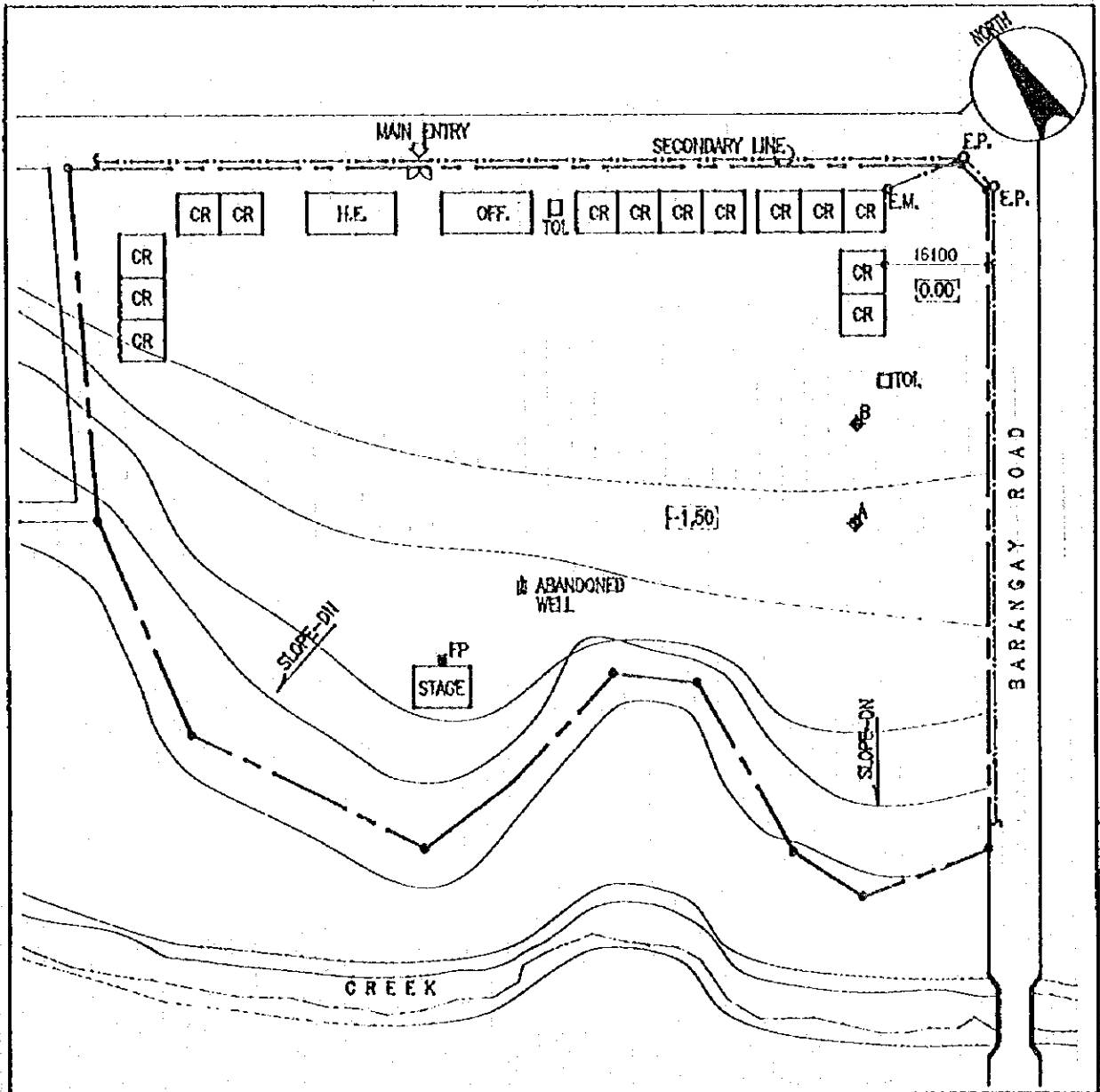
3. EXISTING SITE CONDITION



2. VICINITY MAP

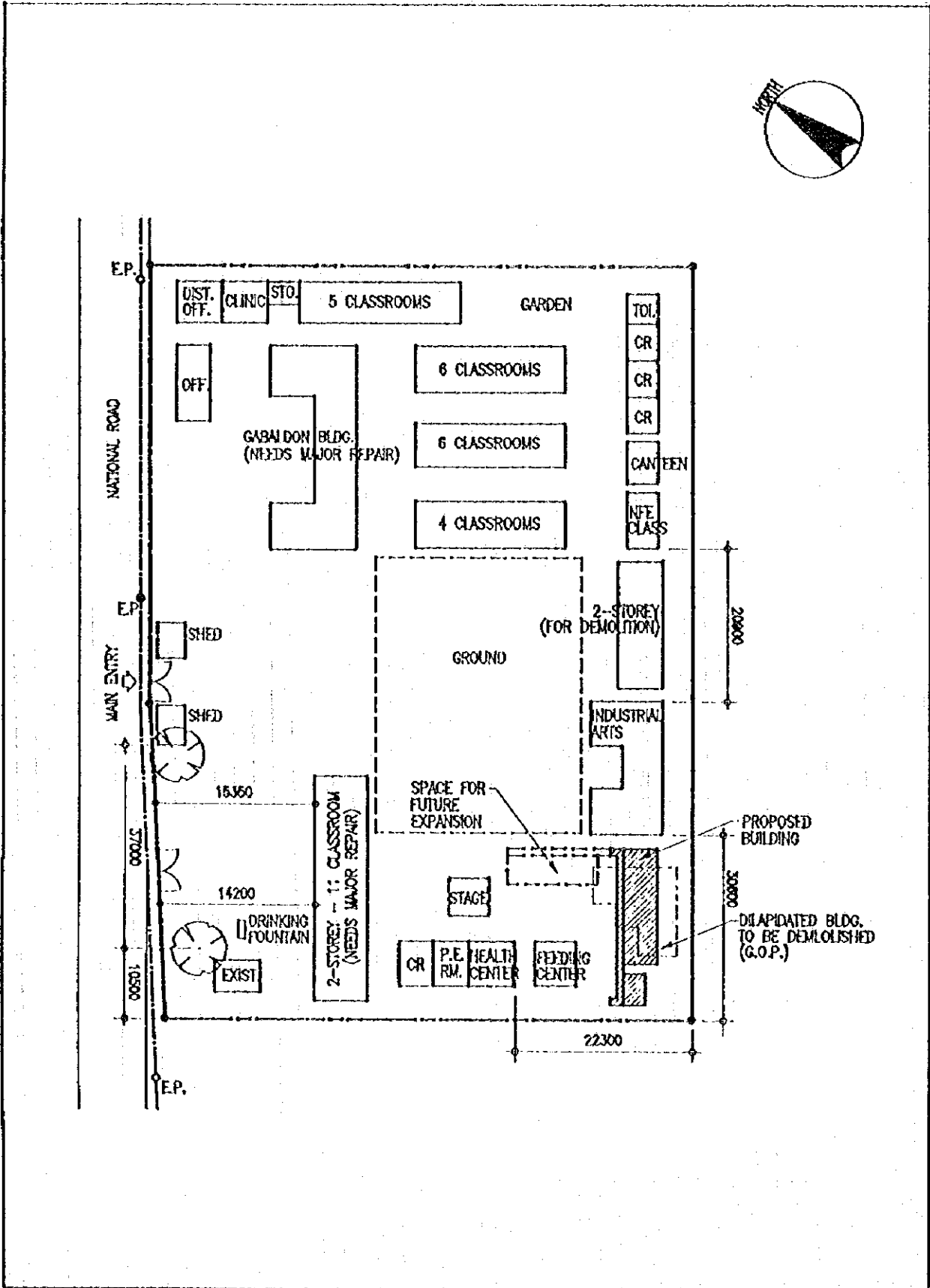


3. EXISTING SITE CONDITION

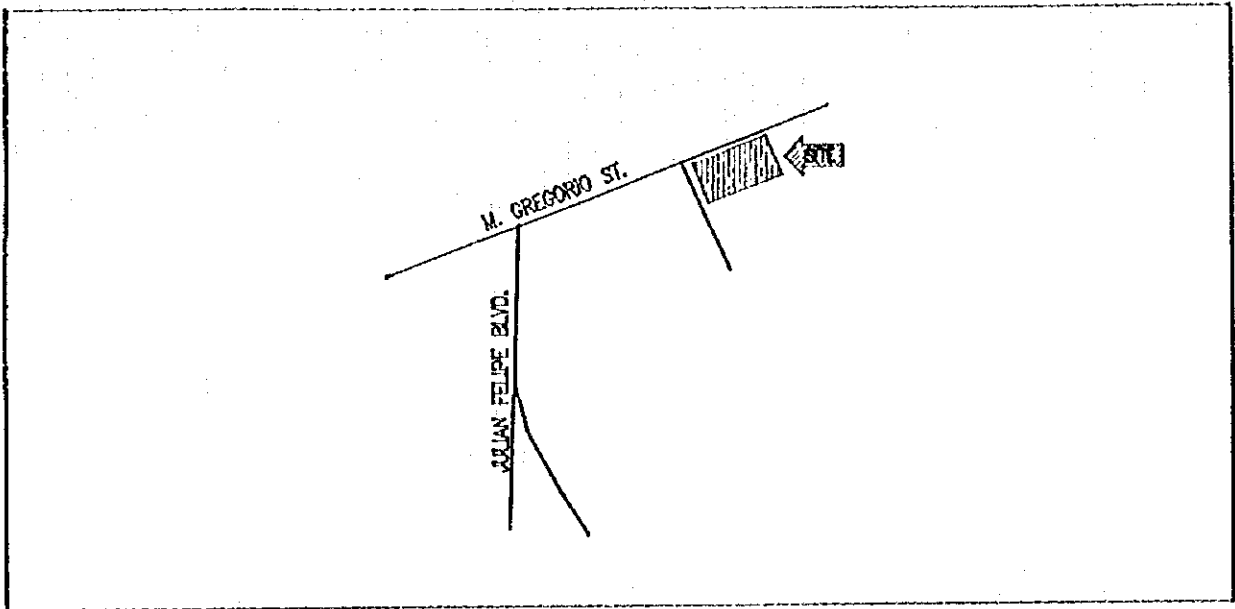


SCHOOL NO.	E--35	NAME OF SCHOOL	JULIAN FELIPE ELEM. SCHOOL
LOCATION	POBLACION, CAVITE CITY		

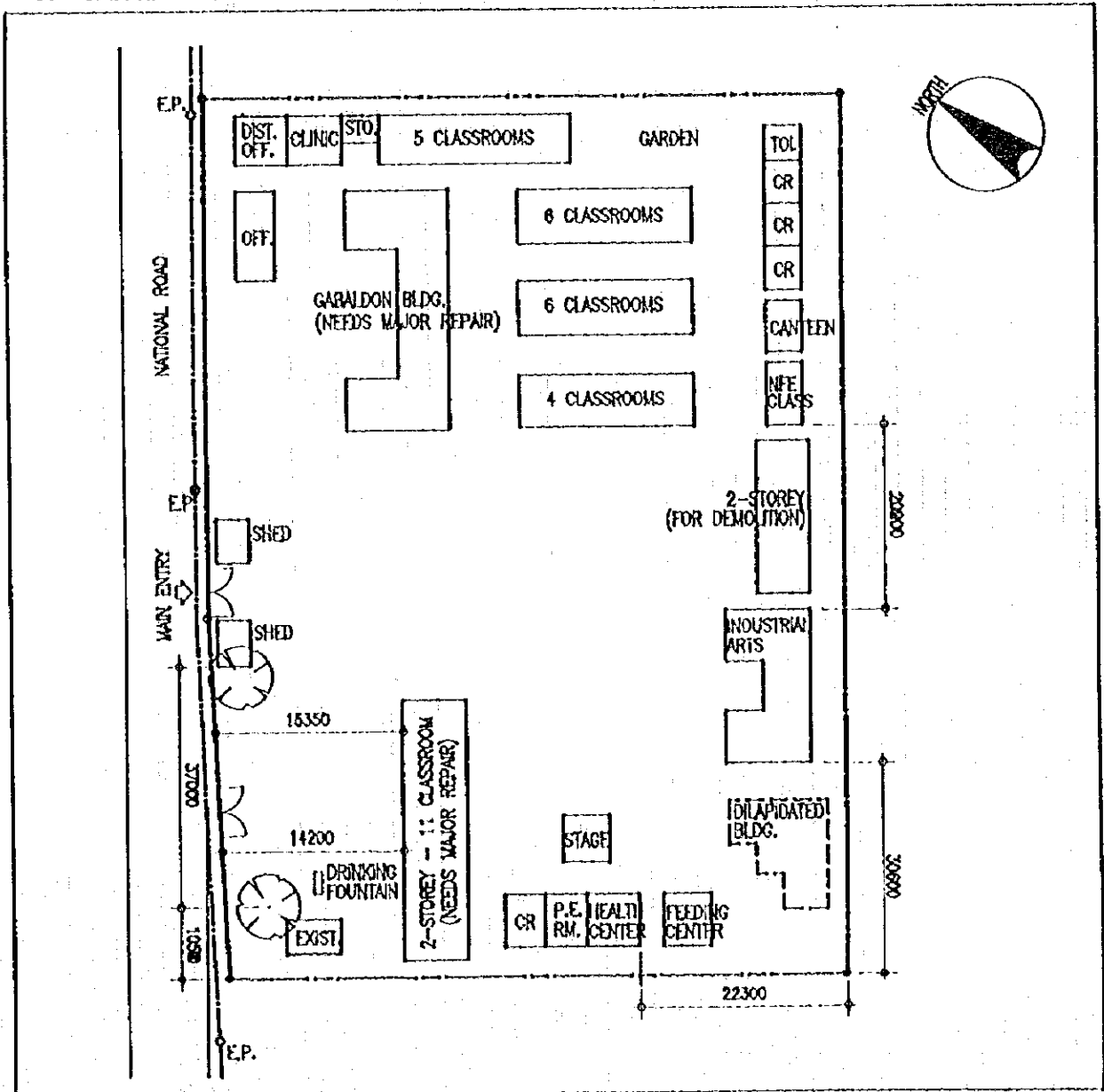
1. PROPOSED SITE PLAN



2. VICINITY MAP

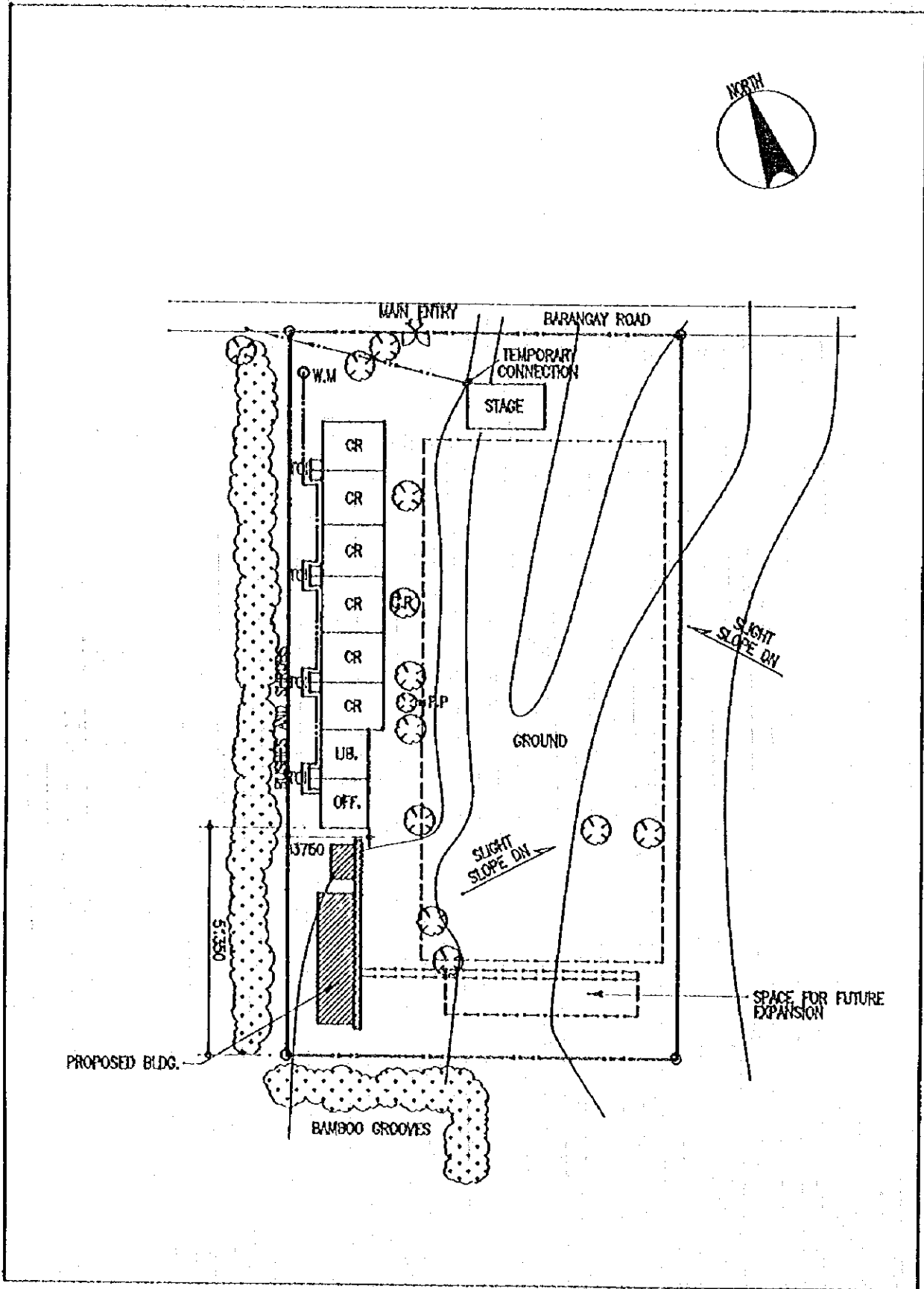


3. EXISTING SITE CONDITION

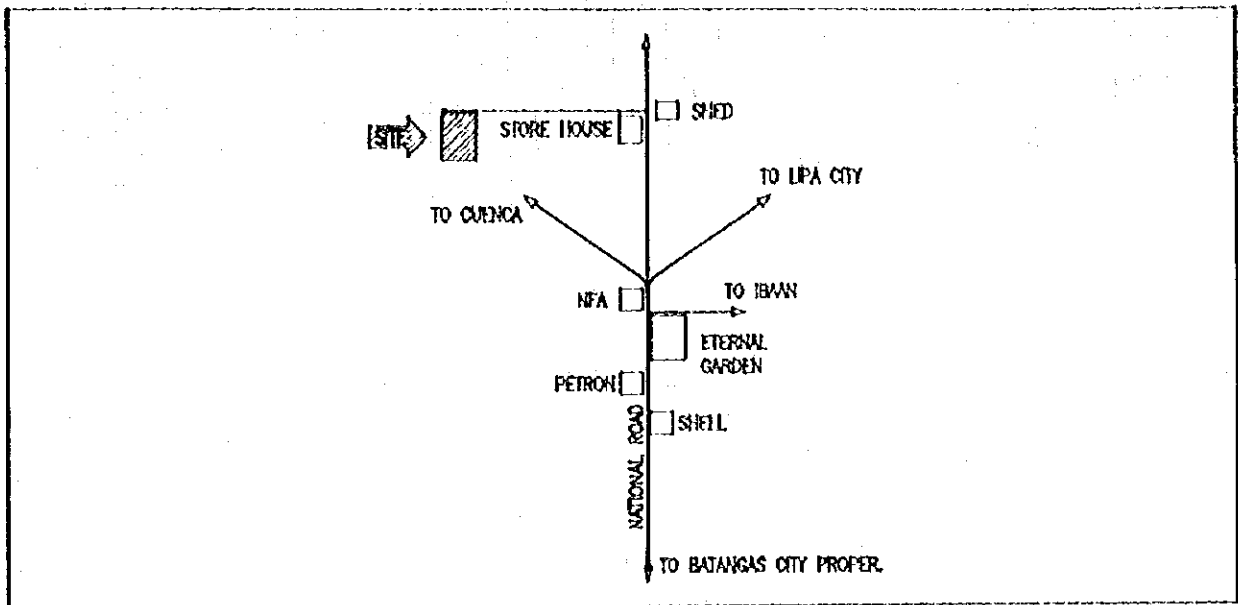


SCHOOL NO.	E--36	NAME OF SCHOOL	BALETE RELOCATION ELEM. SCHOOL
LOCATION	BALETE, BATANGAS CITY		

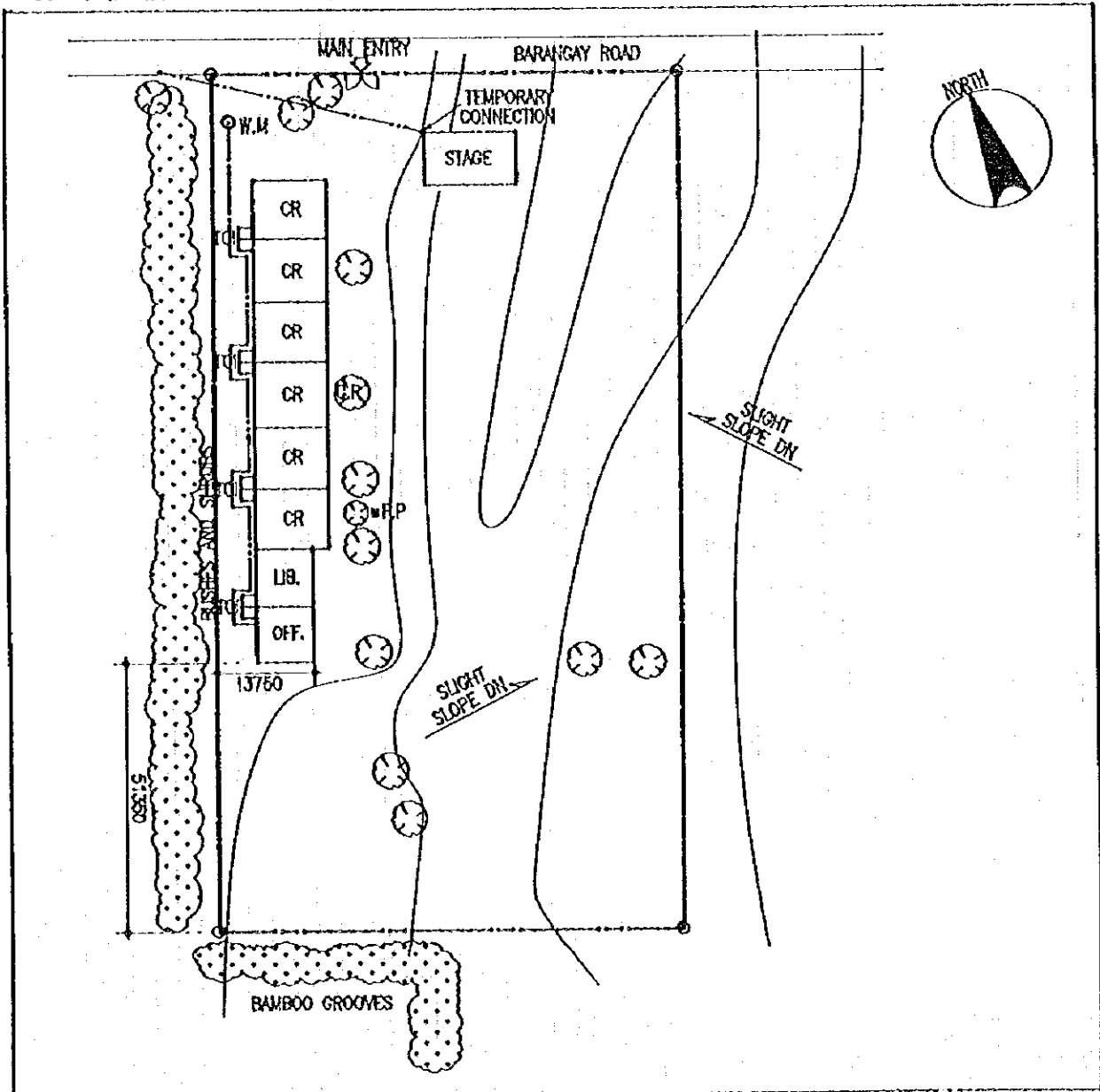
1. PROPOSED SITE PLAN



2. VICINITY MAP

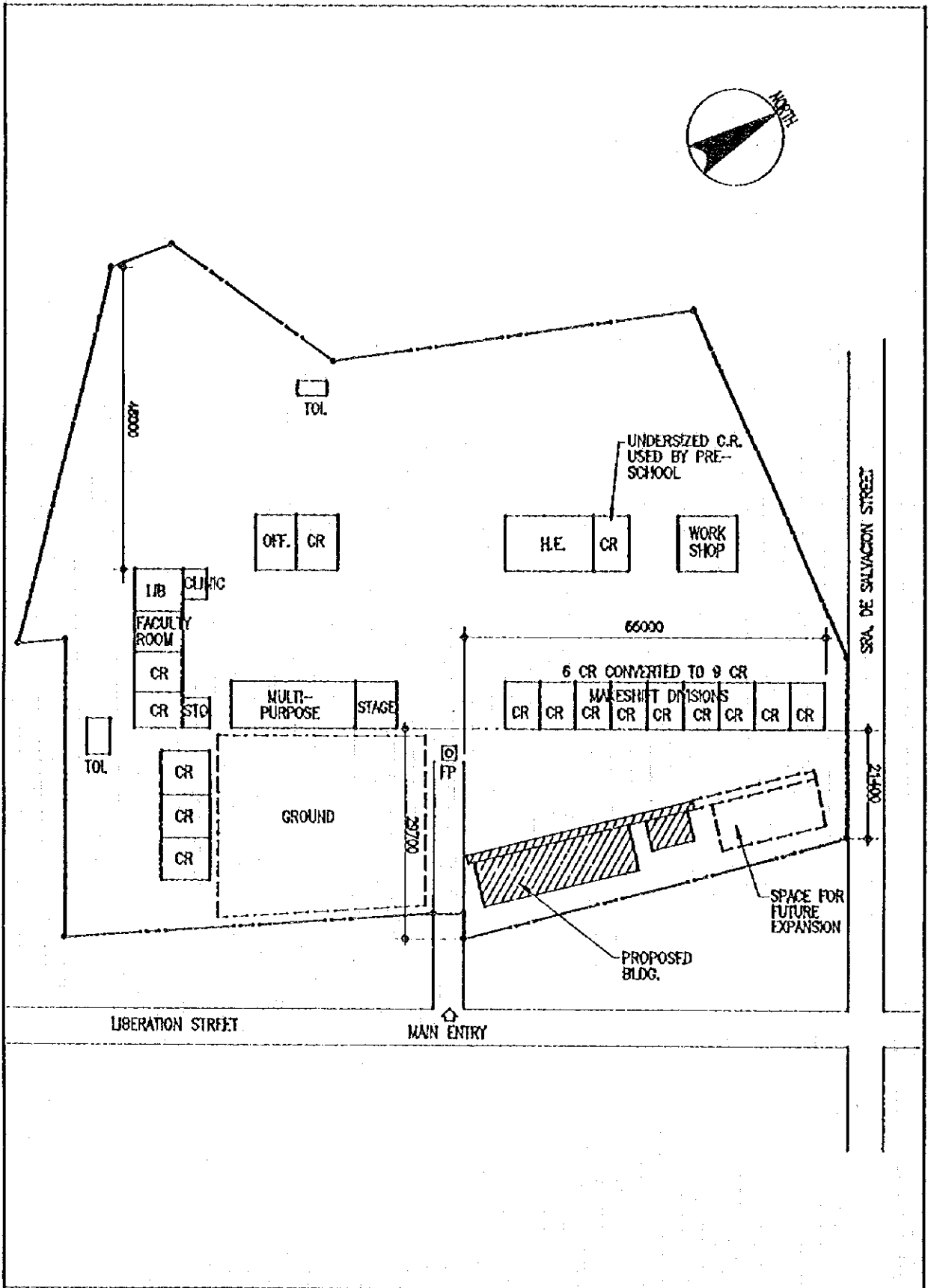


3. EXISTING SITE CONDITION



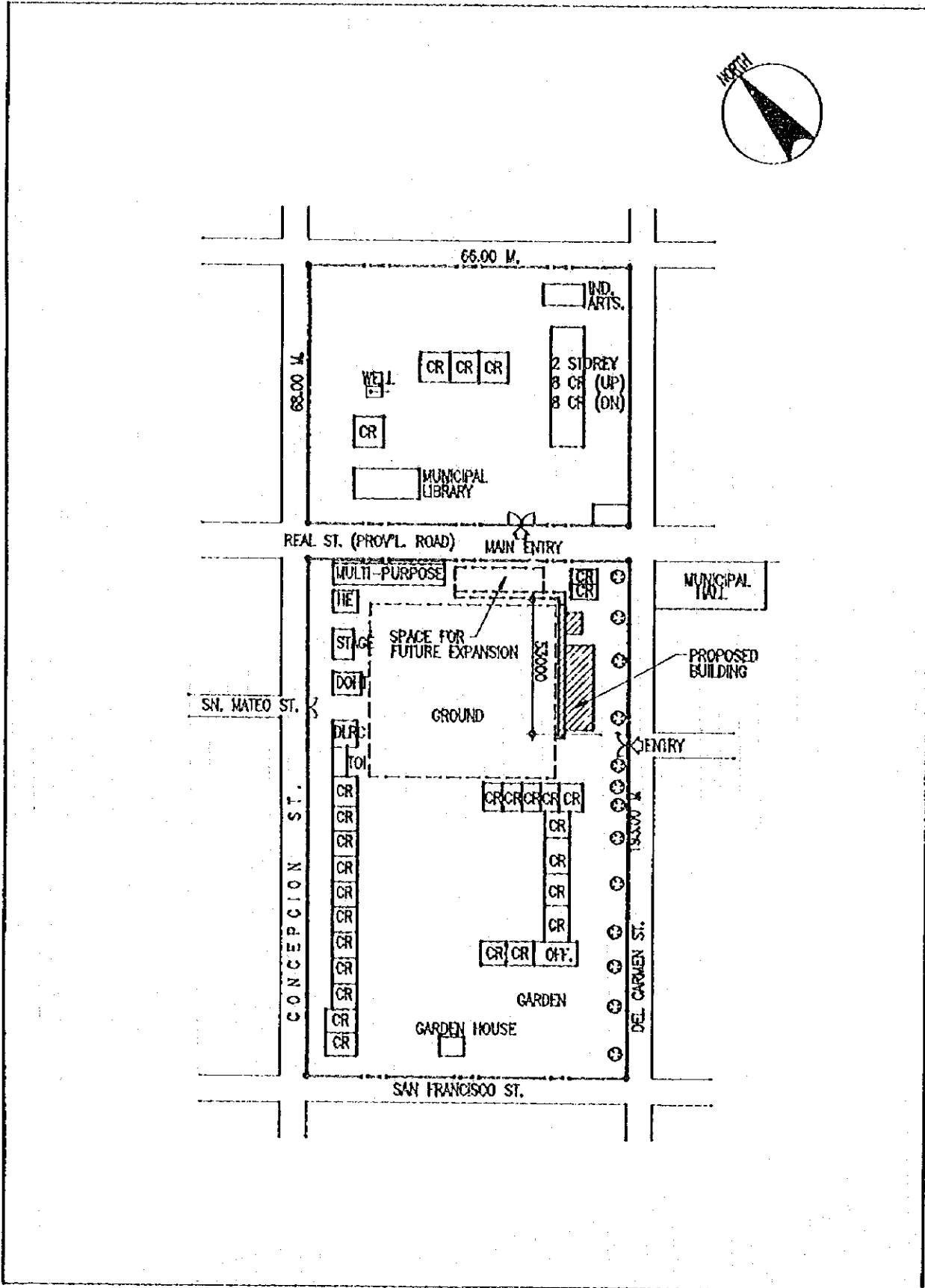
SCHOOL NO.	E--37	NAME OF SCHOOL	NAGA--NAGA ELEMENTARY SCHOOL
LOCATION	PALO, LEYTE		

1. PROPOSED SITE PLAN

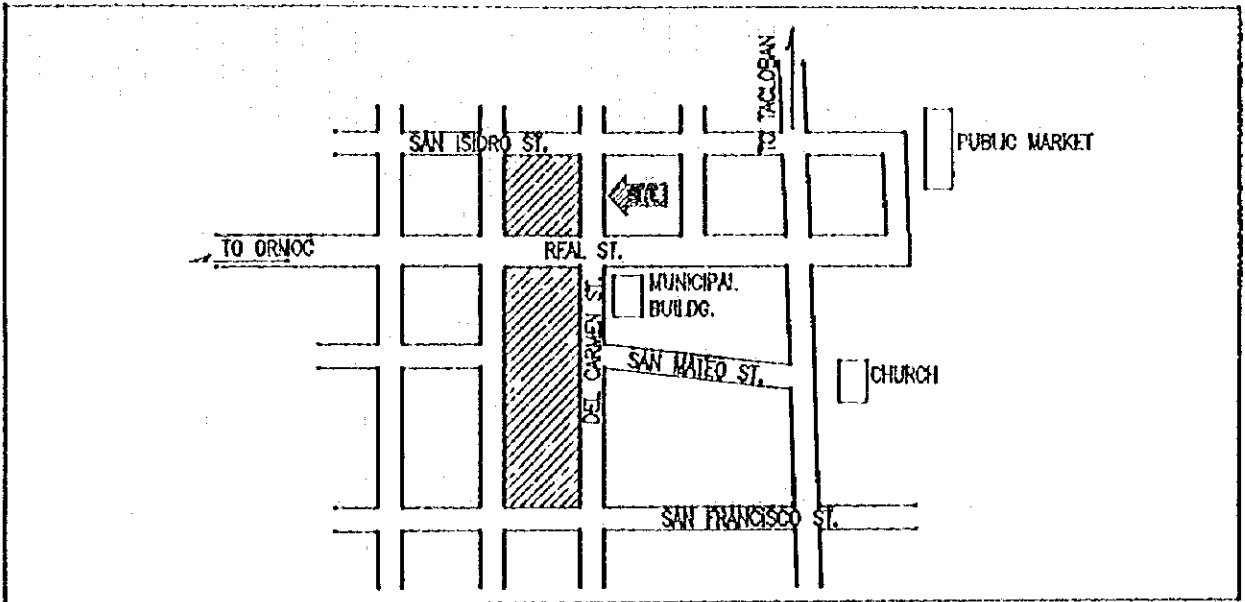


SCHOOL NO.	E-38	NAME OF SCHOOL	JARO I. CENTRAL ELEM. SCHOOL
LOCATION	JARO, LEYTE		

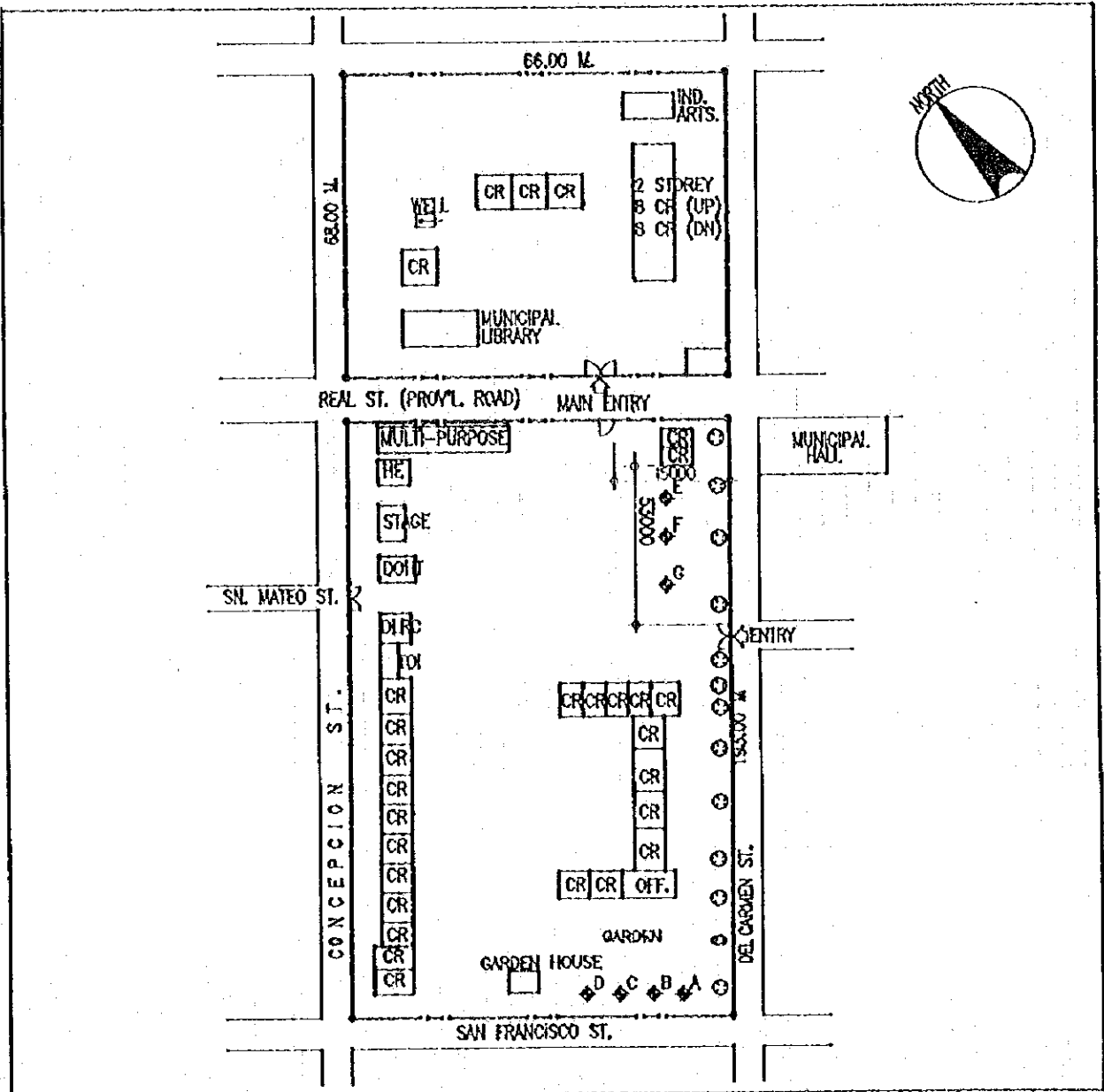
1. PROPOSED SITE PLAN



2. VICINITY MAP

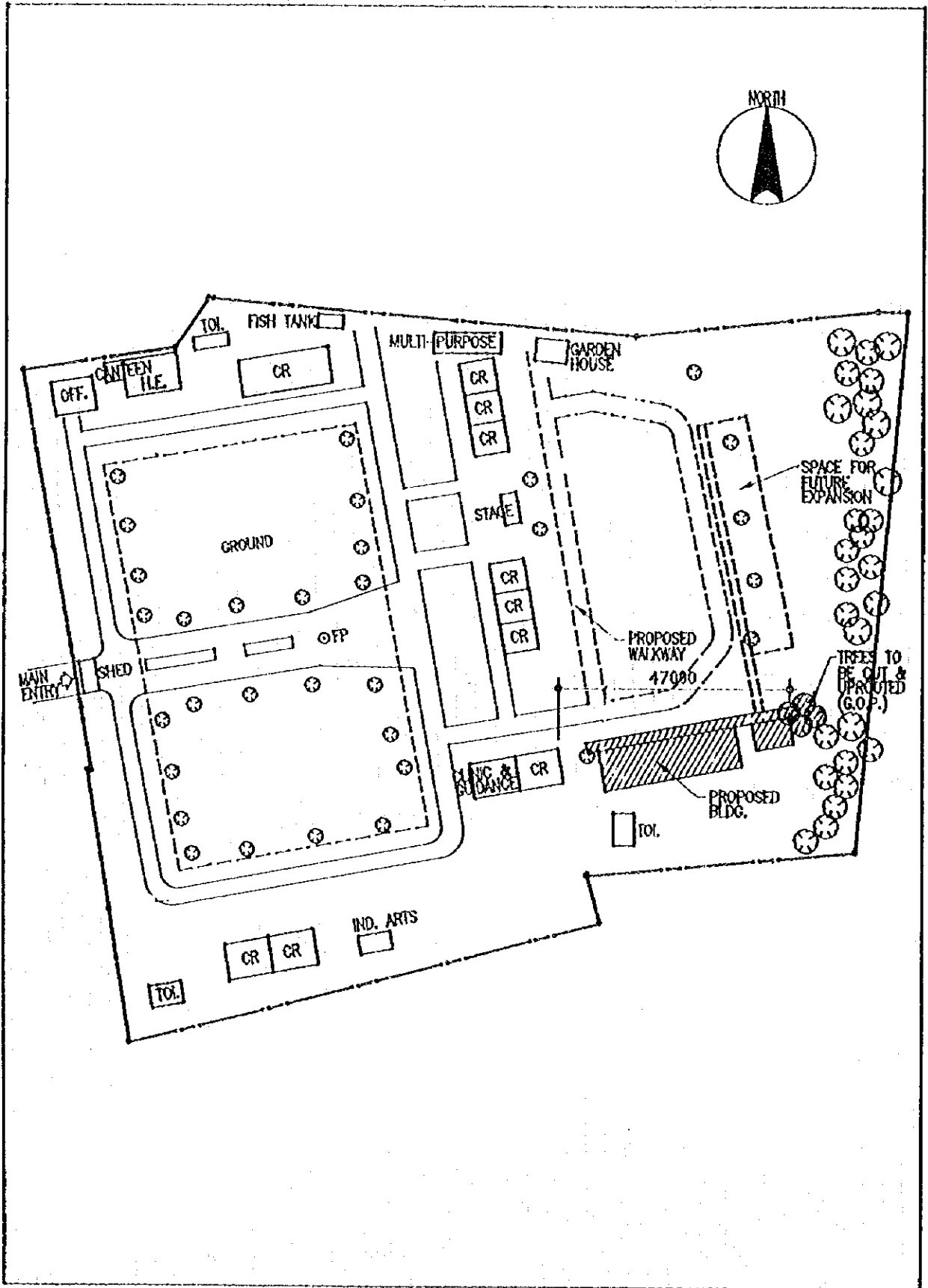


3. EXISTING SITE CONDITION

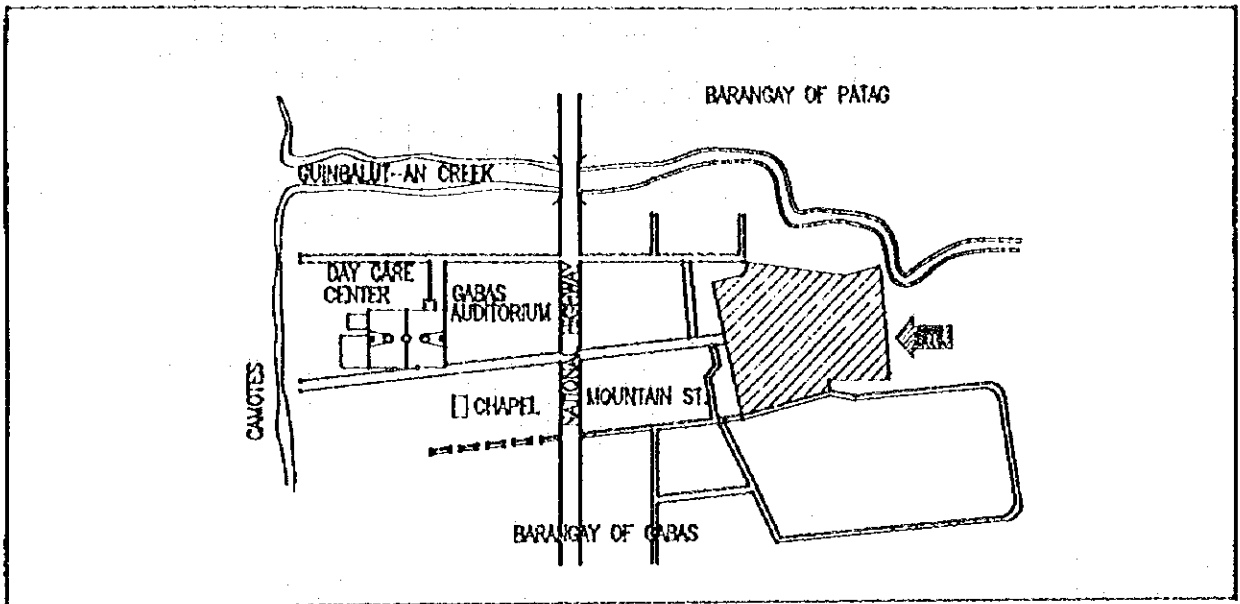


SCHOOL NO.	E--39	NAME OF SCHOOL	GABAS ELEMENTARY SCHOOL
LOCATION	BAYBAY, LEYTE		

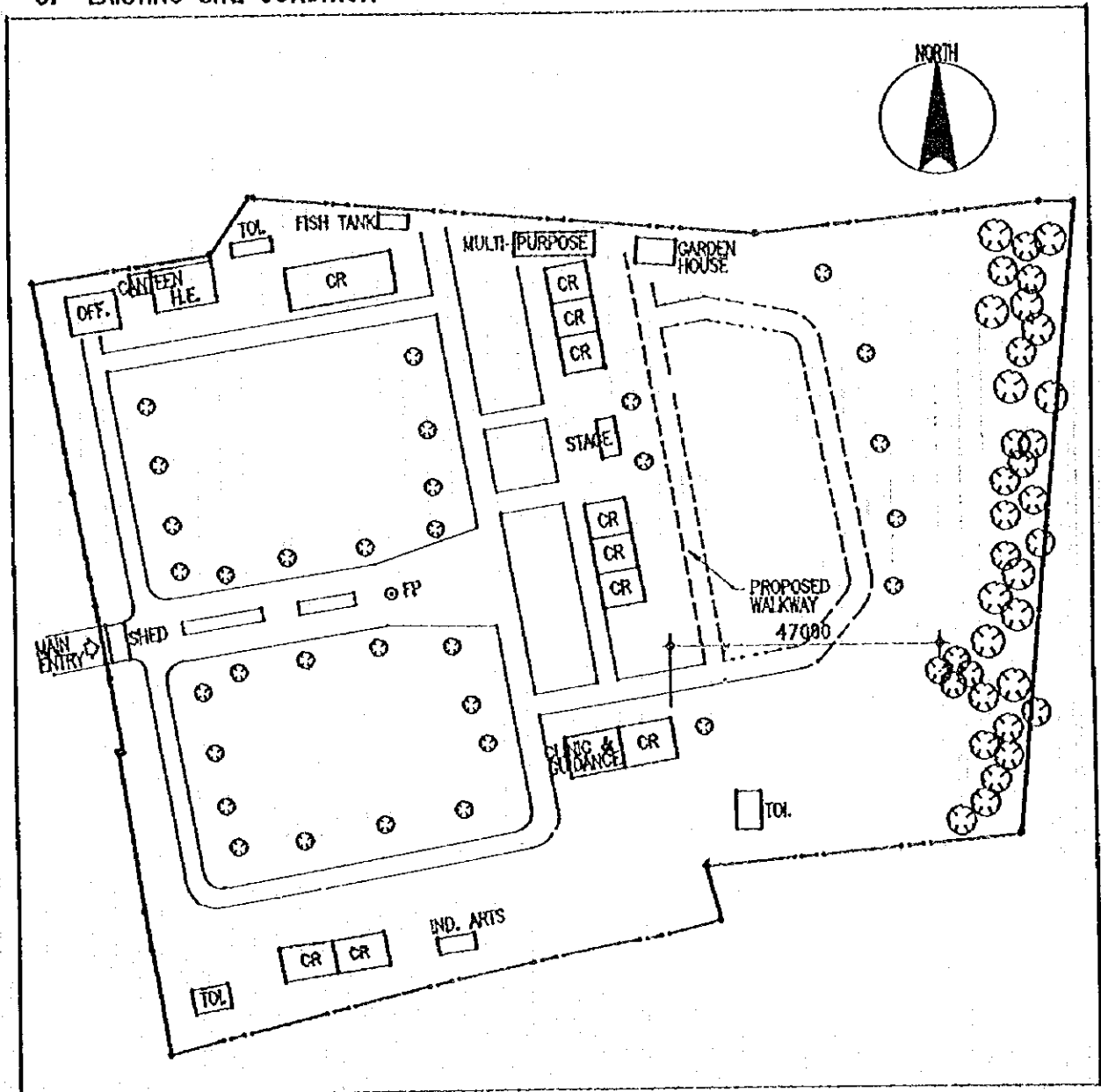
1. PROPOSED SITE PLAN



2. VICINITY MAP

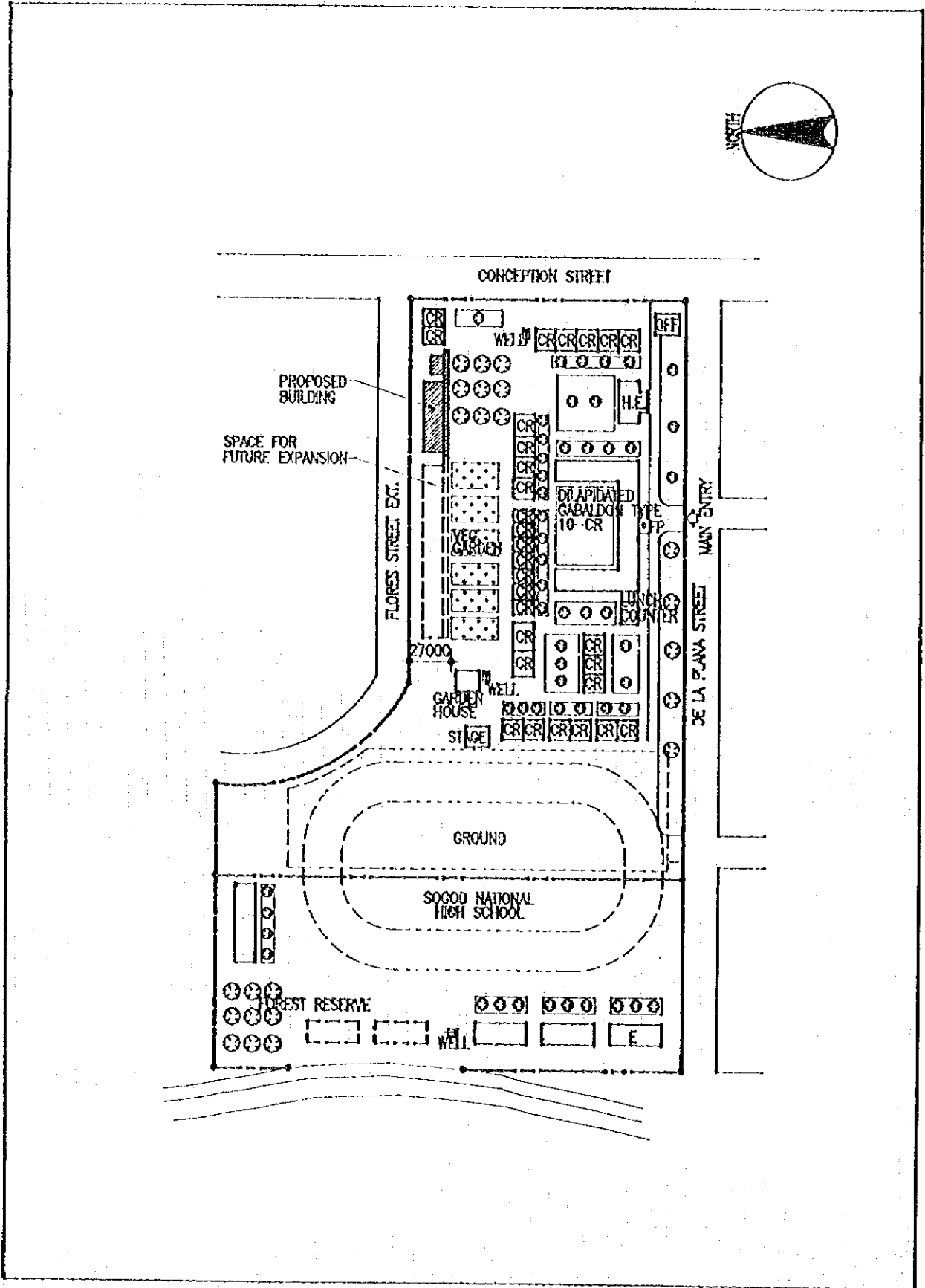


3. EXISTING SITE CONDITION

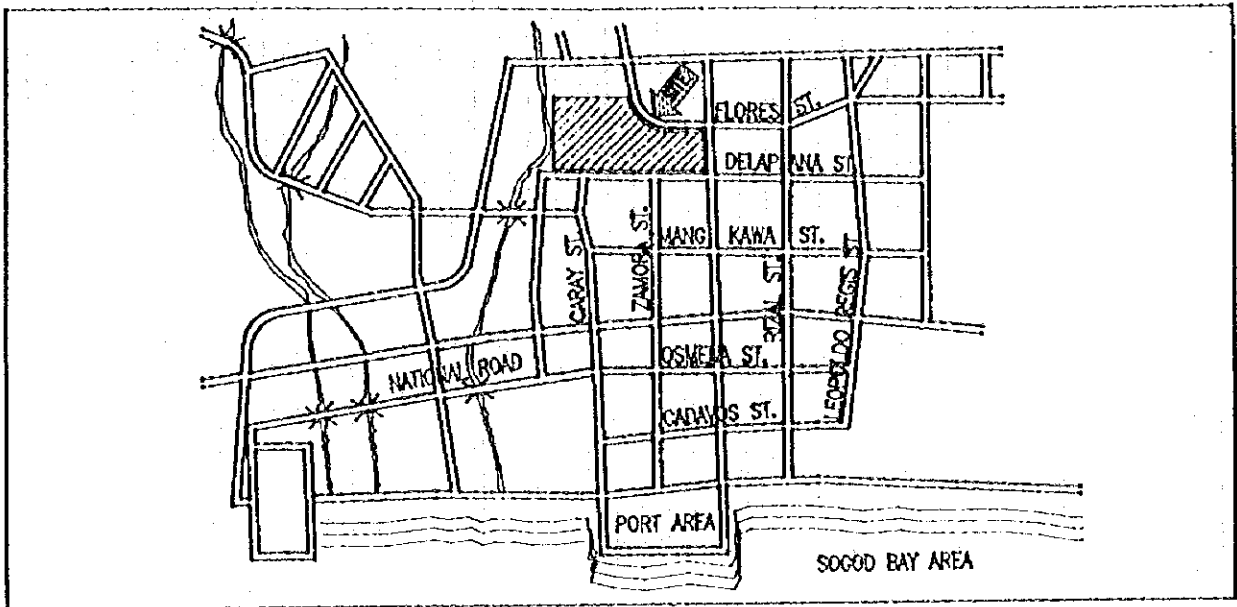


SCHOOL NO.	E--40	NAME OF SCHOOL	SOGOD CENTRAL. ELEM. SCHOOL
LOCATION	SOGOD, SOUTHERN LEYTE		

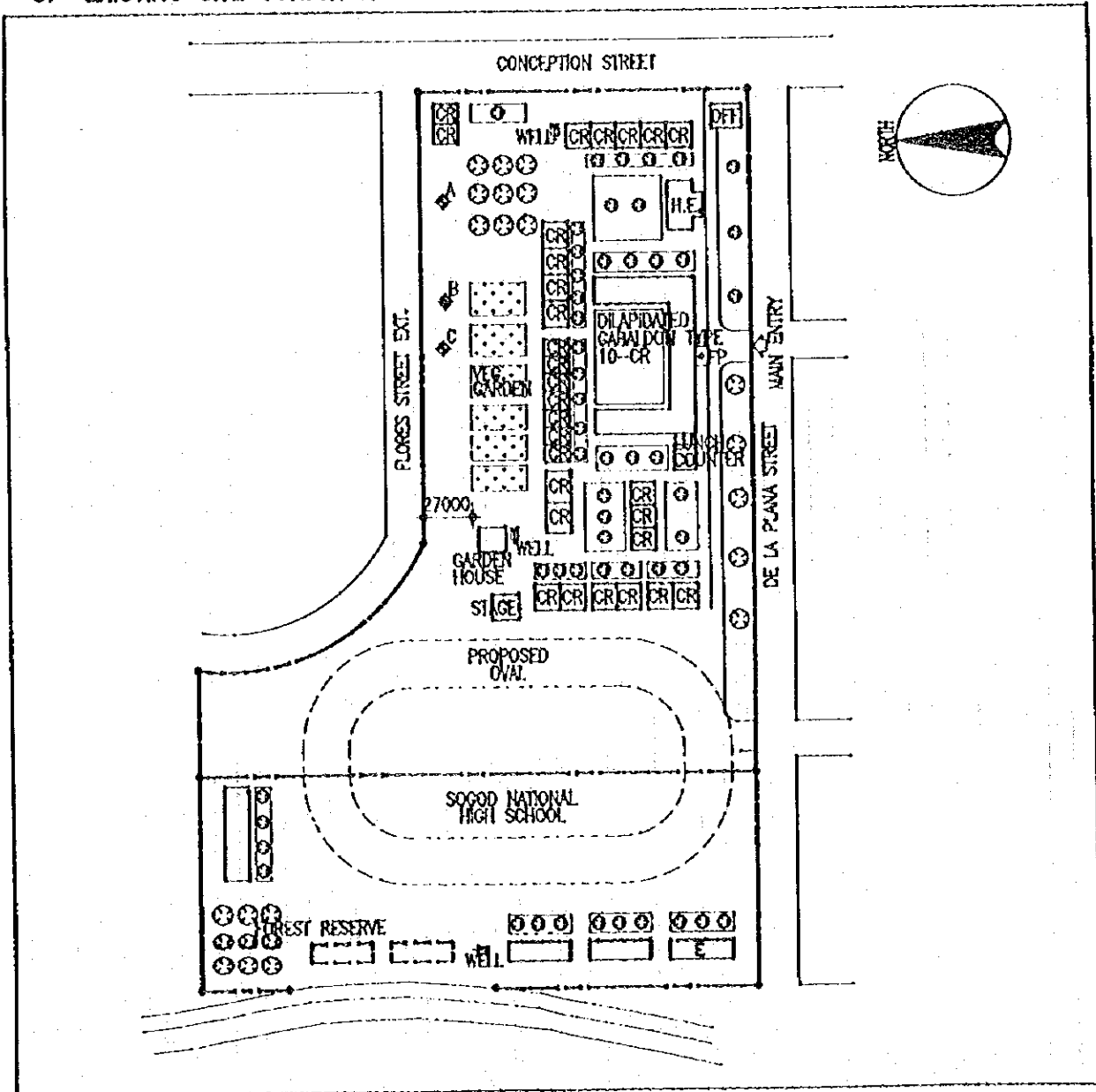
1. PROPOSED SITE PLAN



2. VICINITY MAP

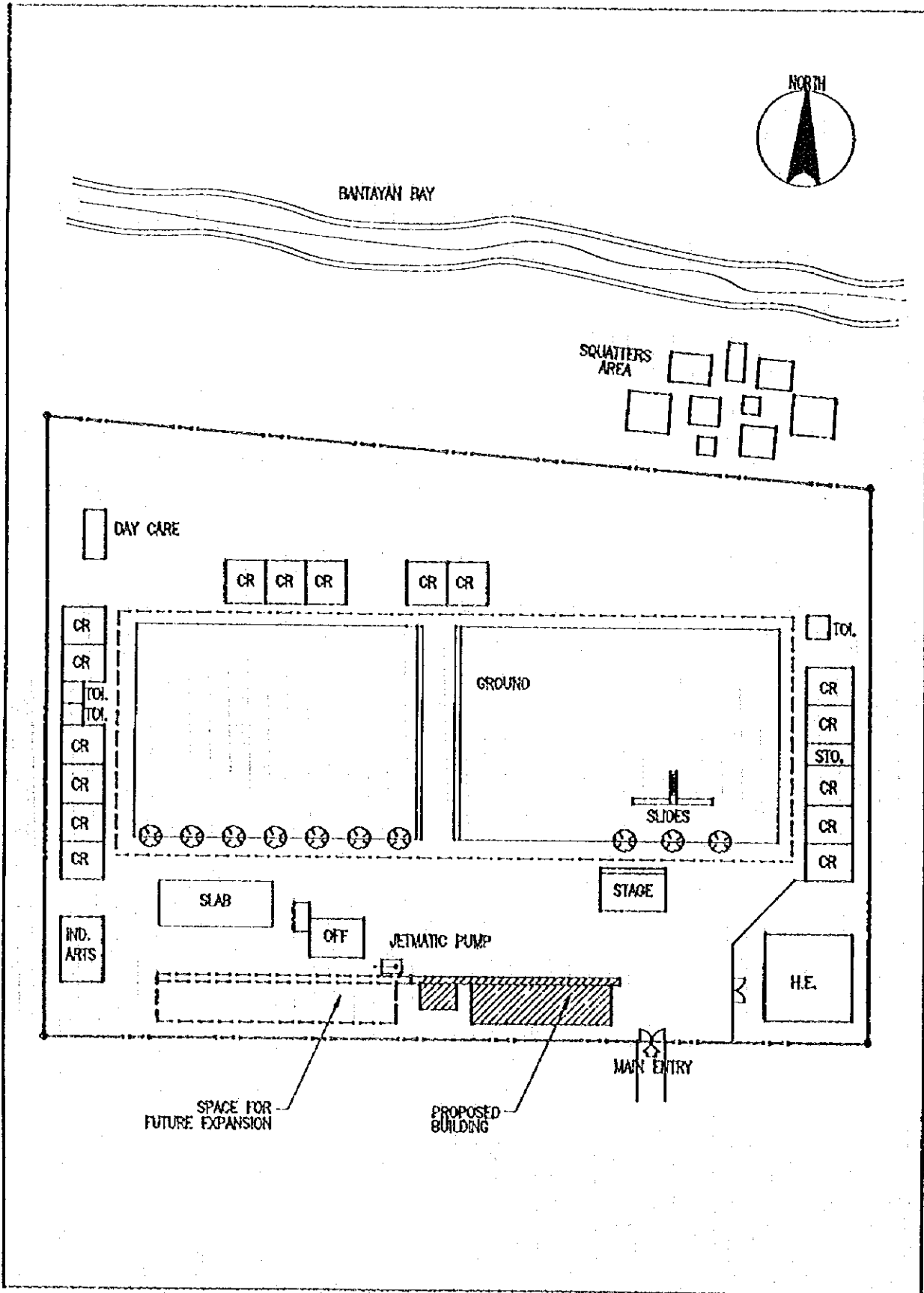


3. EXISTING SITE CONDITION

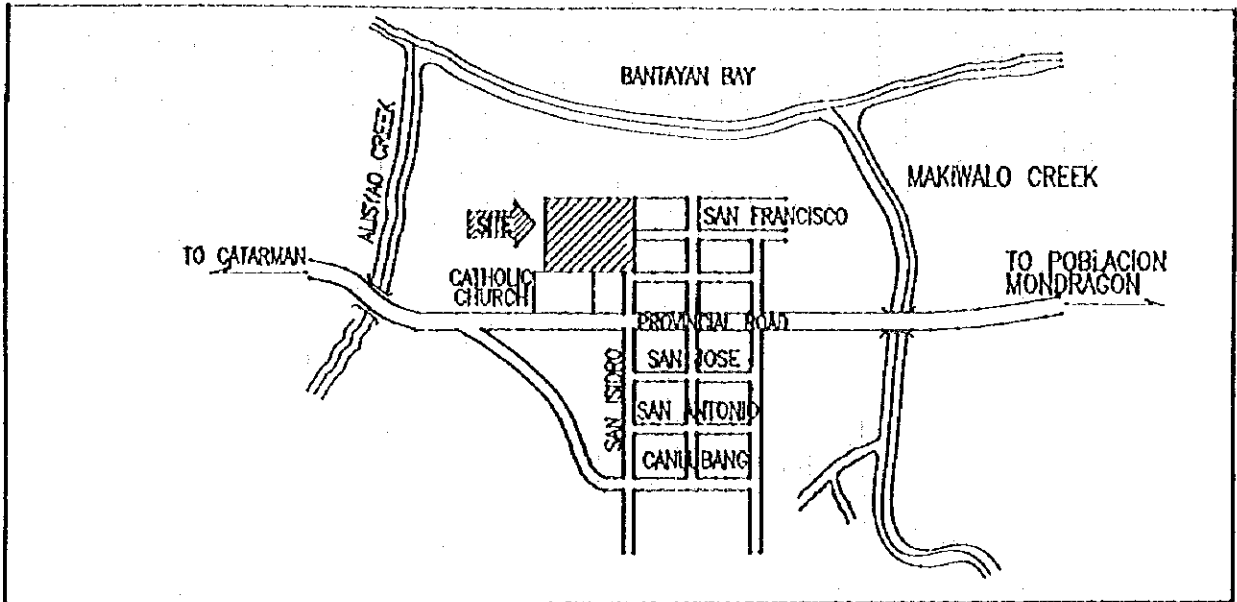


SCHOOL. NO.	E--41	NAME OF SCHOOL	MAKIWALO ELEMENTARY SCHOOL
LOCATION	MONDRAGON, NORTHERN SAMAR		

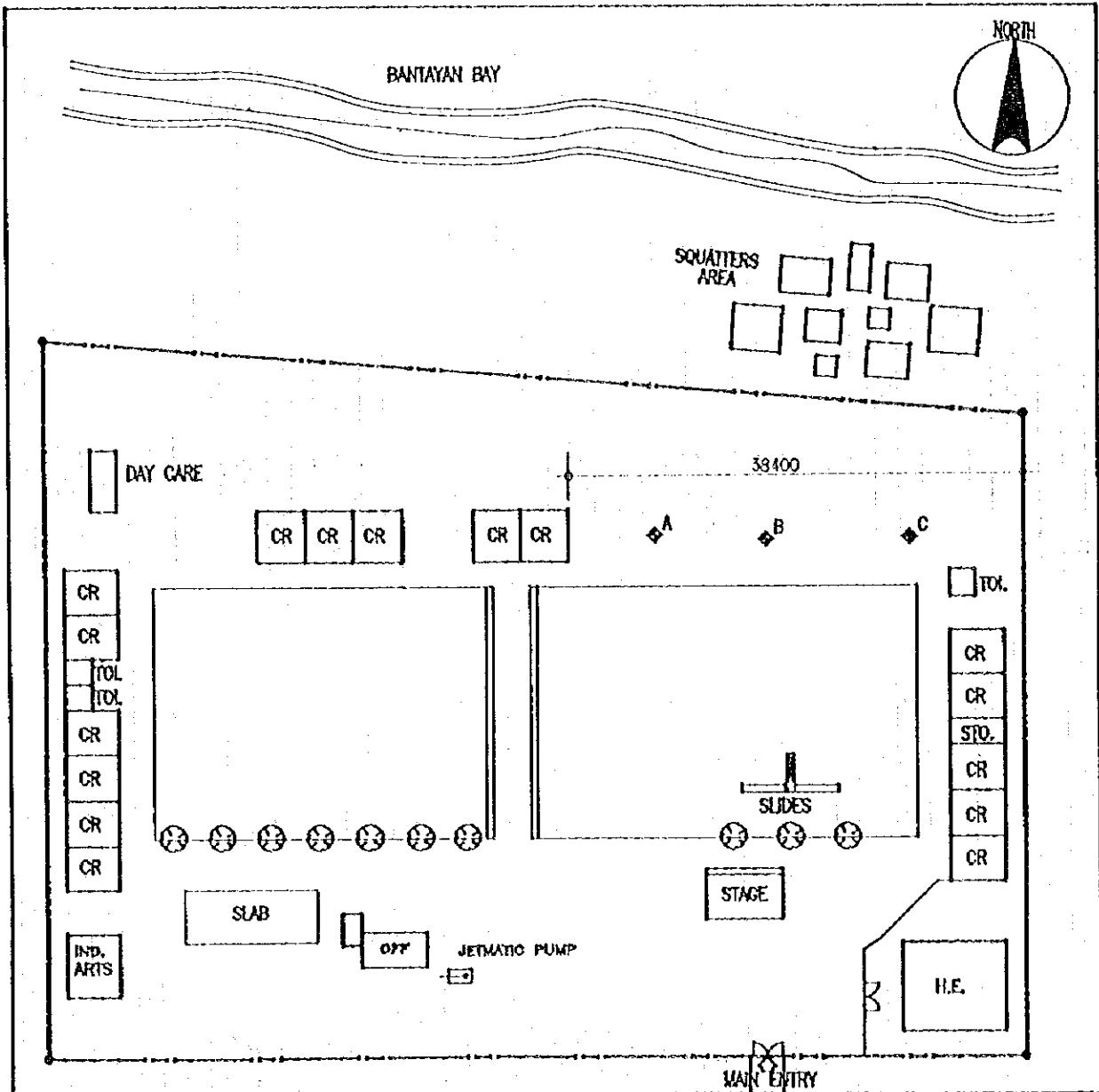
1. PROPOSED SITE PLAN



2. VICINITY MAP

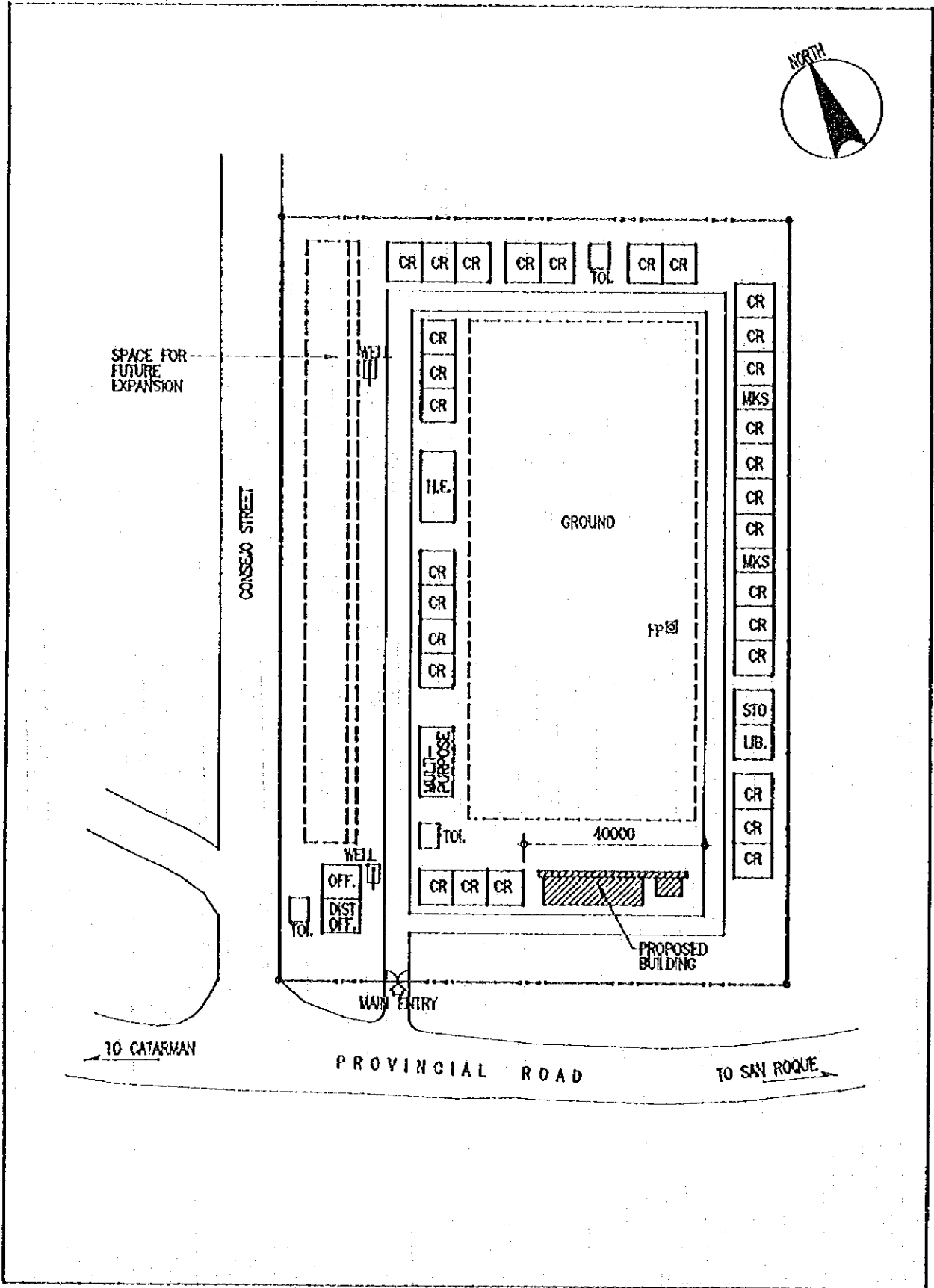


3. EXISTING SITE CONDITION

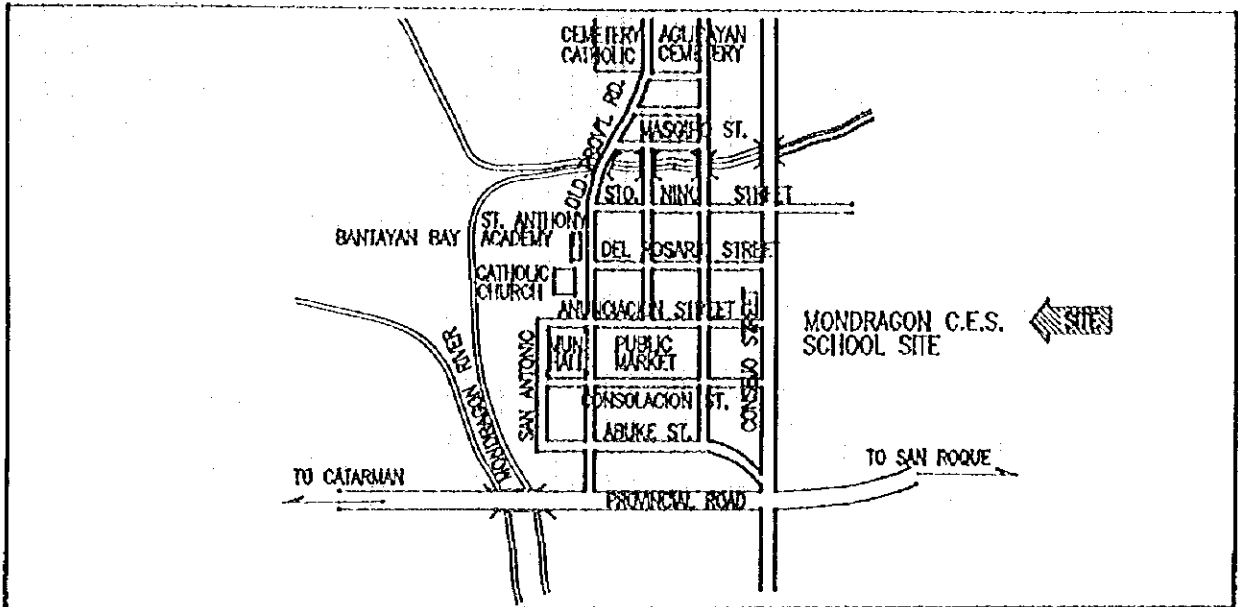


SCHOOL NO.	E--42	NAME OF SCHOOL	MONDRAGON CENTRAL SCHOOL
LOCATION	MONDRAGON, NORTHERN SAMAR		

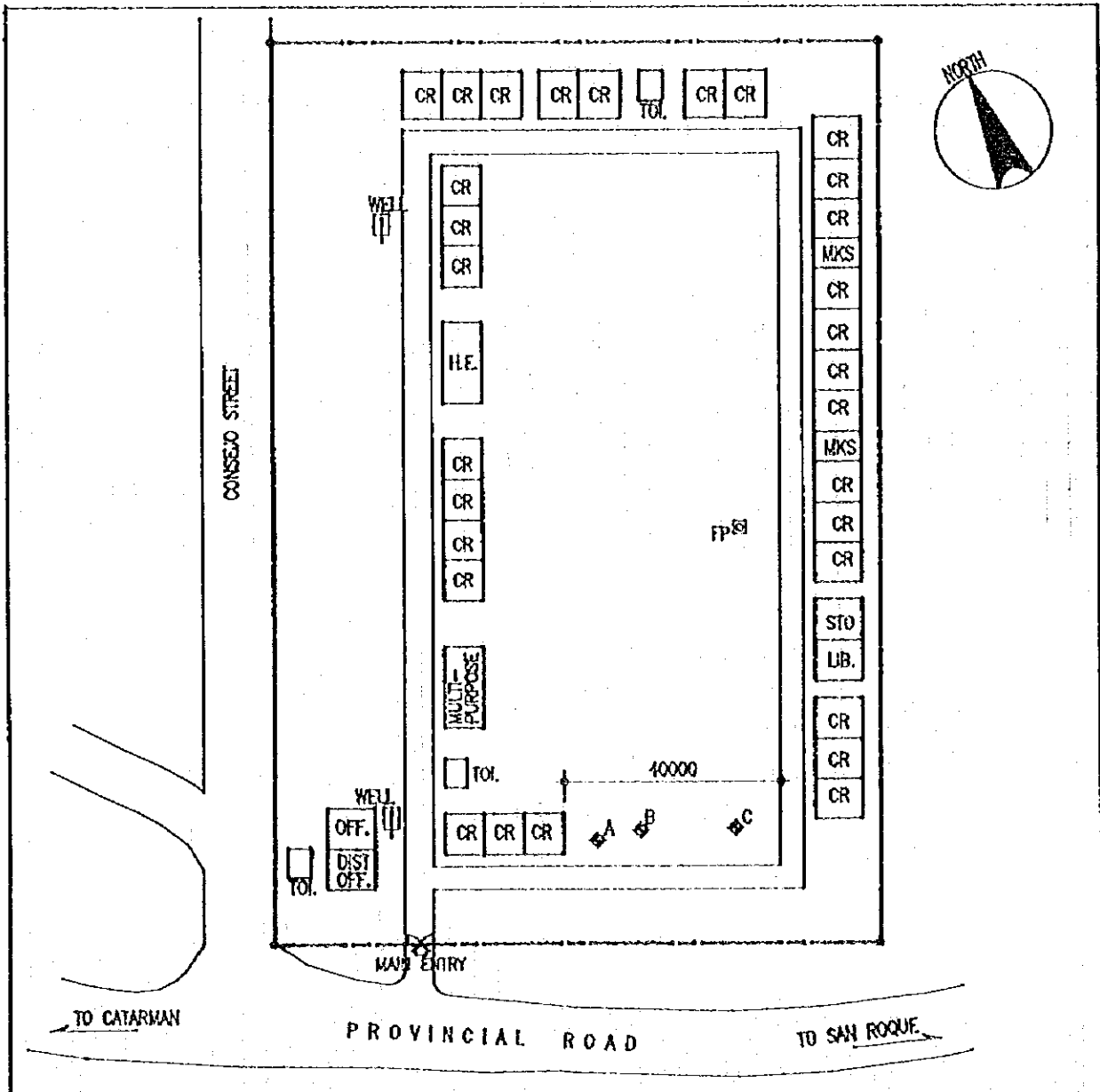
1. PROPOSED SITE PLAN



2. VICINITY MAP

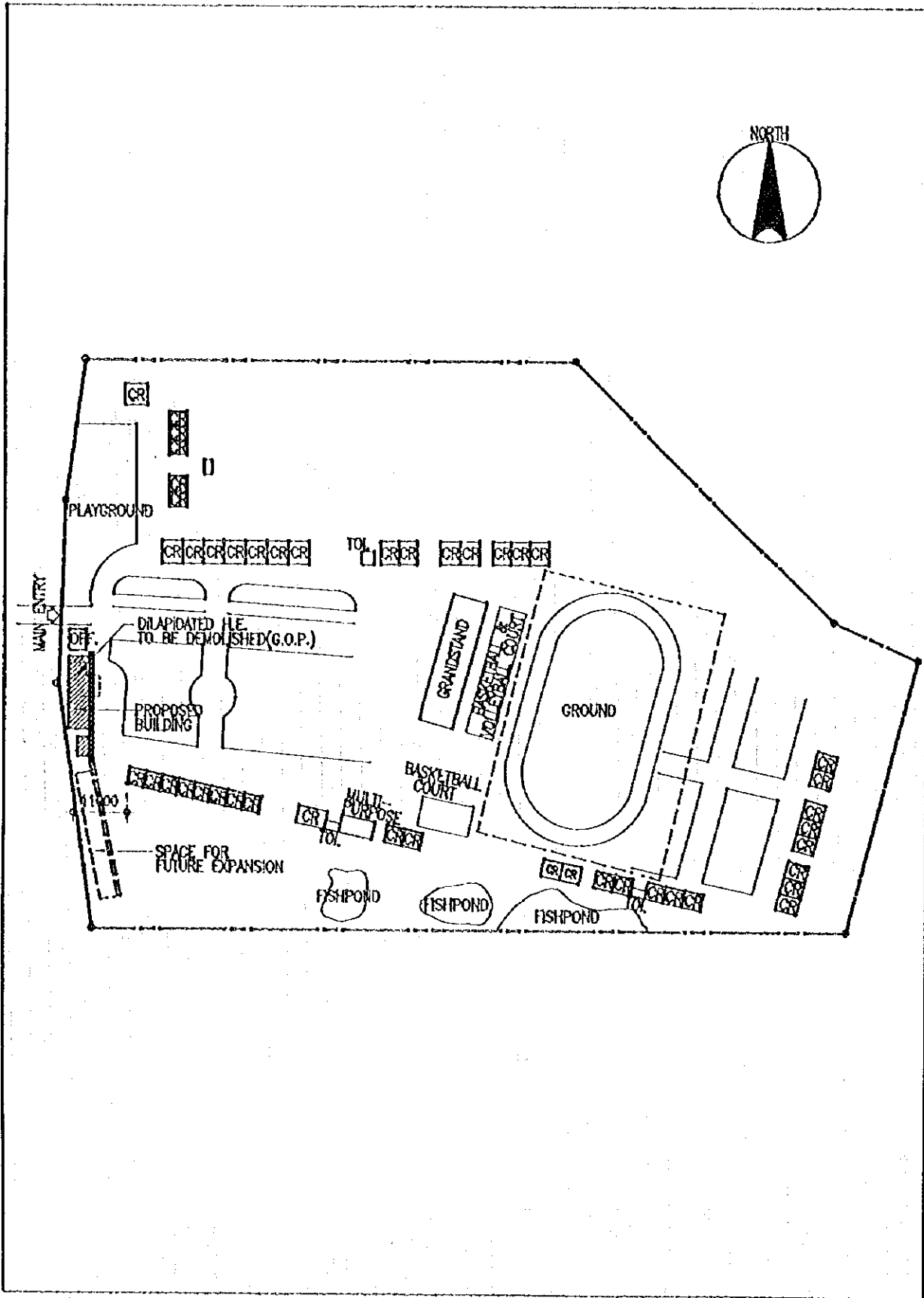


3. EXISTING SITE CONDITION

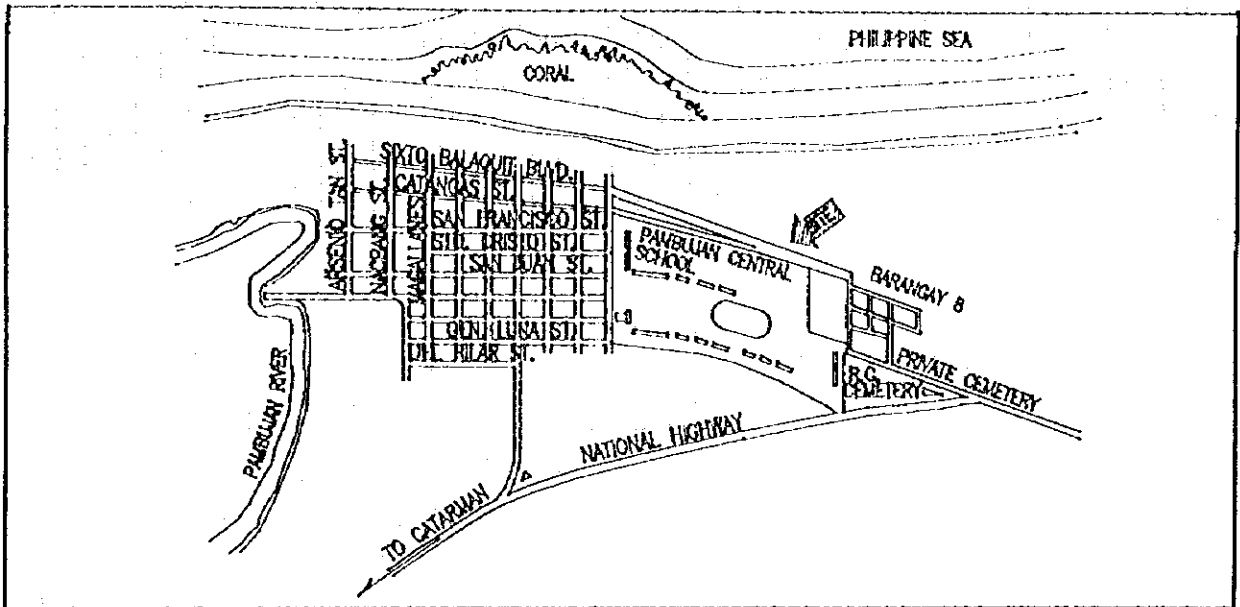


SCHOOL NO.	E--43	NAME OF SCHOOL	PAMBUJAN CENTRAL SCHOOL
LOCATION	PAMBUJAN, NORTHERN SAMAR		

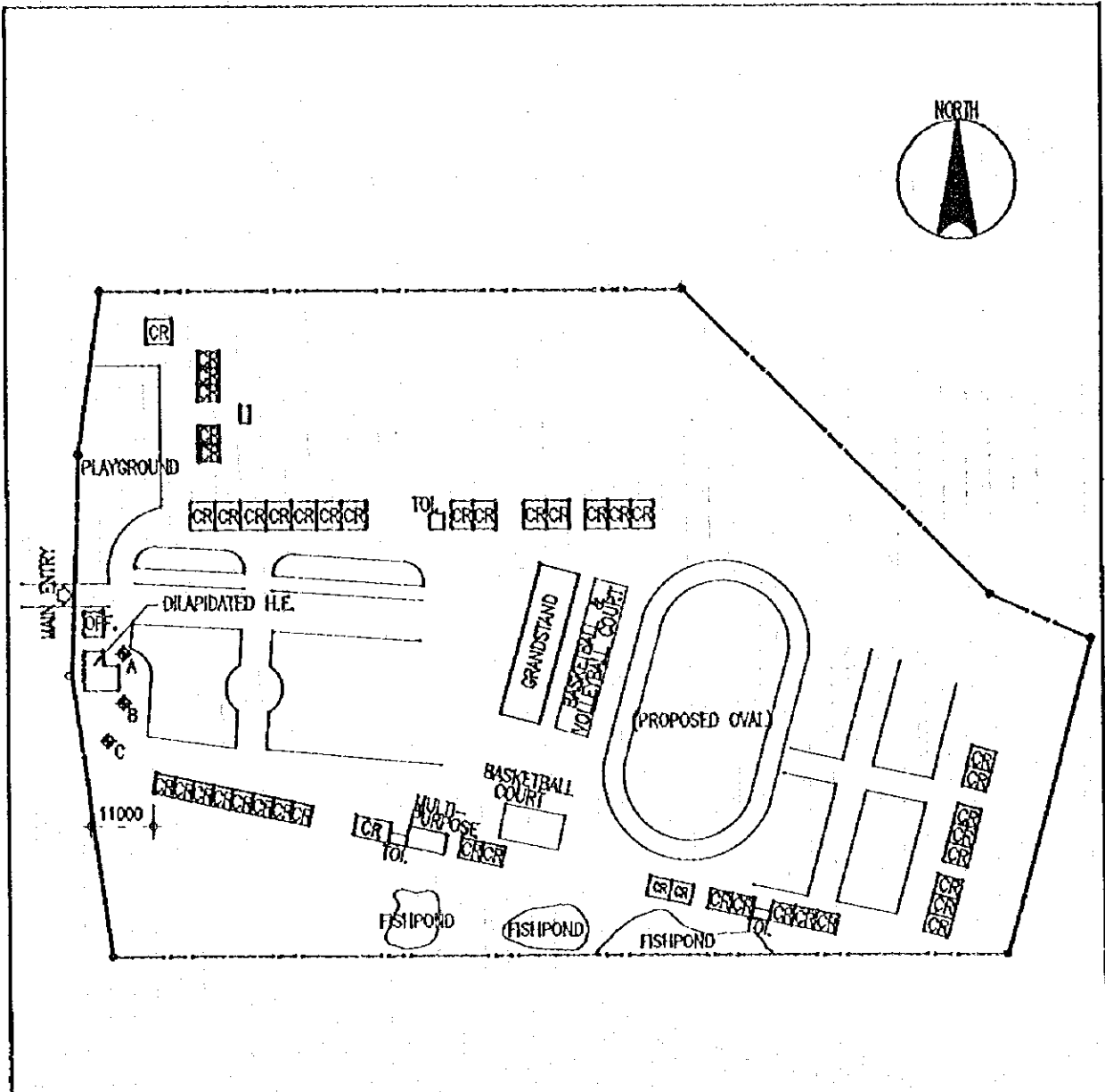
1. PROPOSED SITE PLAN



2. VICINITY MAP

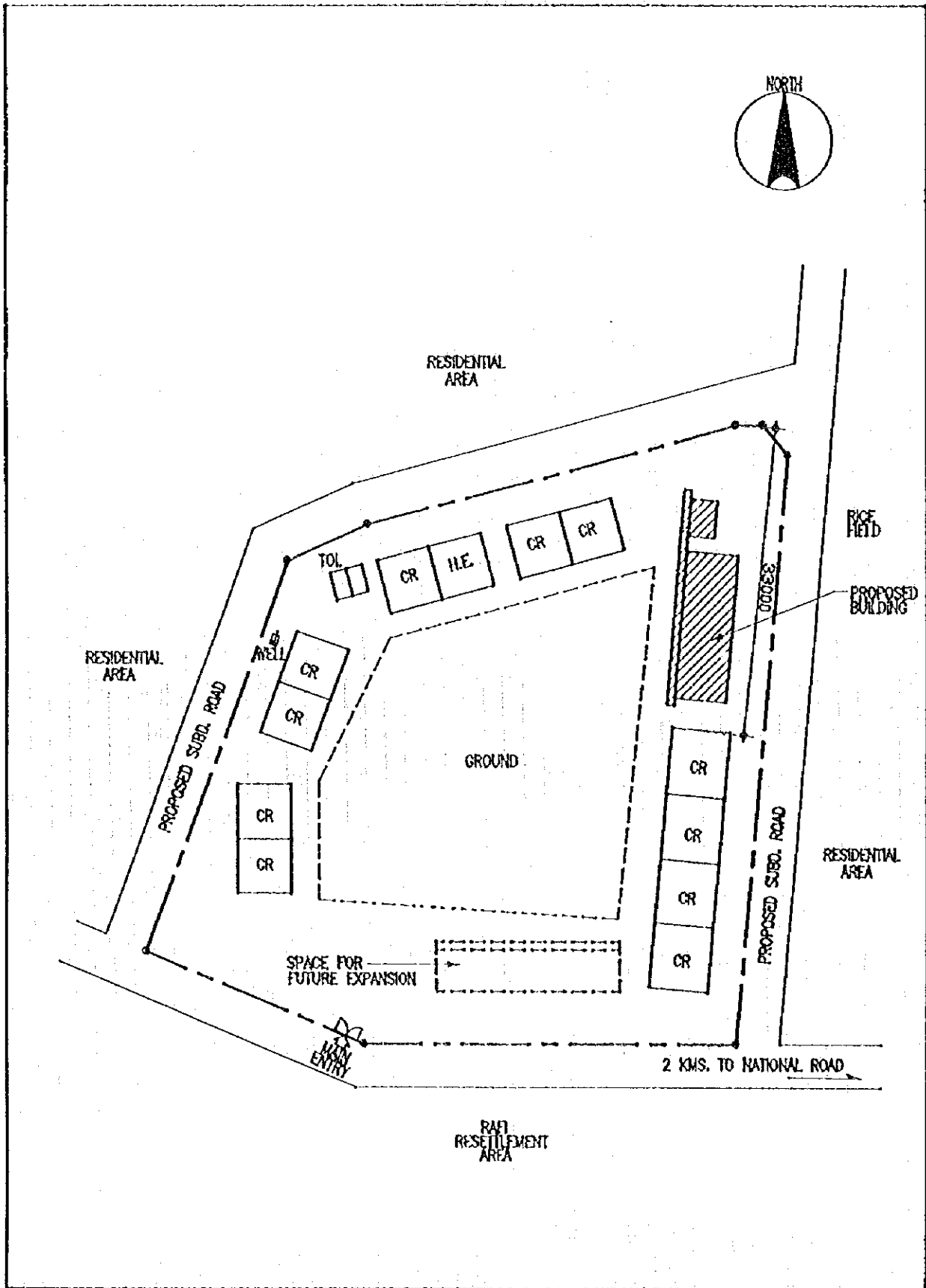


3. EXISTING SITE CONDITION

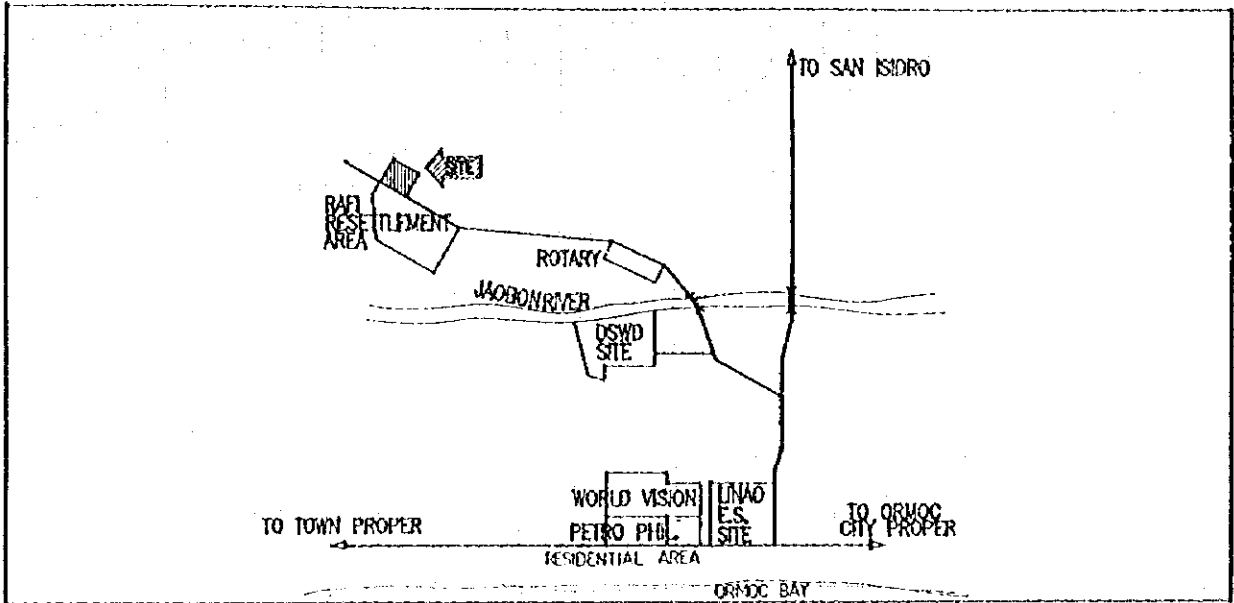


SCHOOL NO.	E--44	NAME OF SCHOOL	TAMBULILID ELEMENTARY SCHOOL
LOCATION	TAMBULILID, ORMOC CITY		

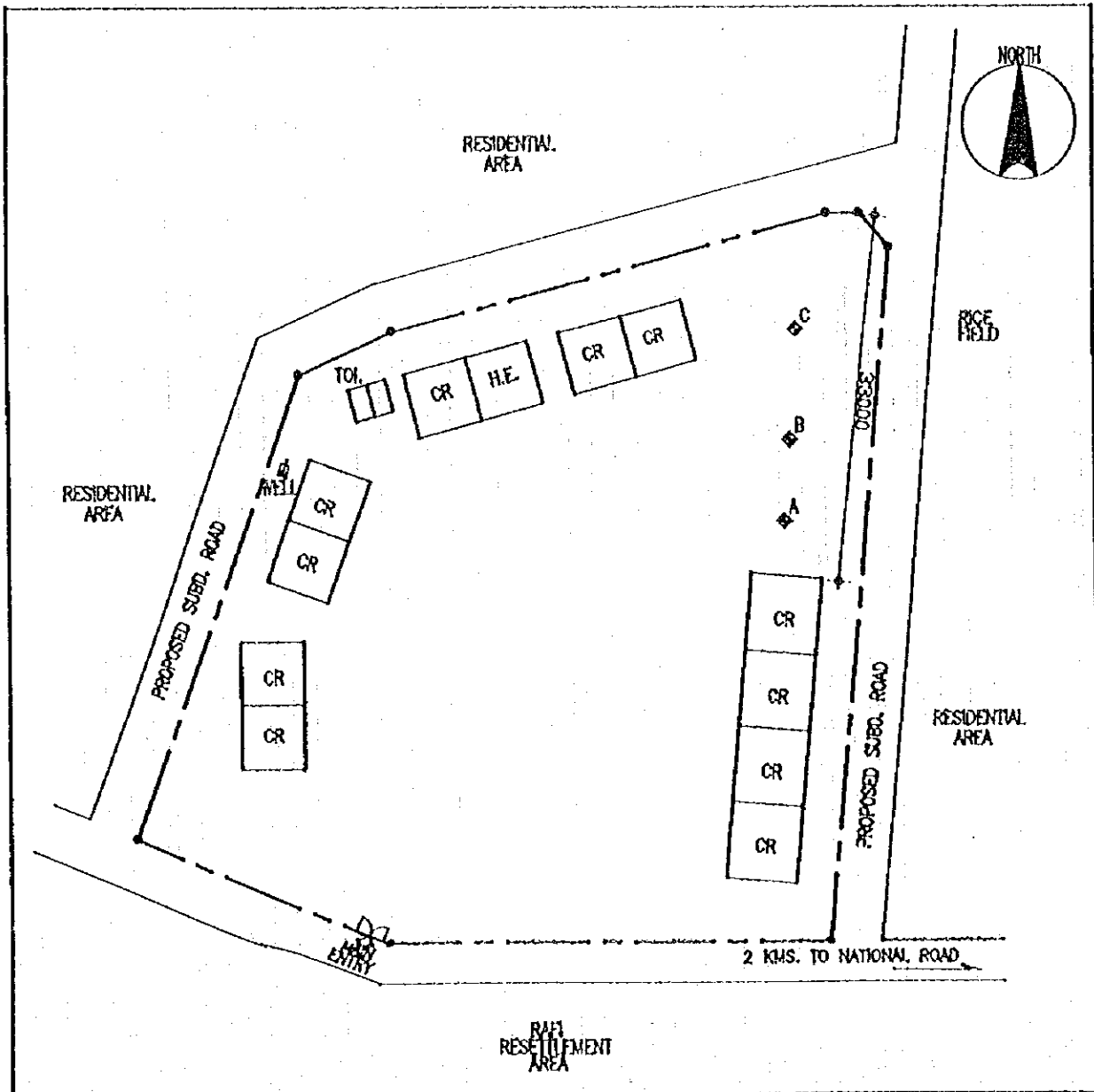
1. PROPOSED SITE PLAN



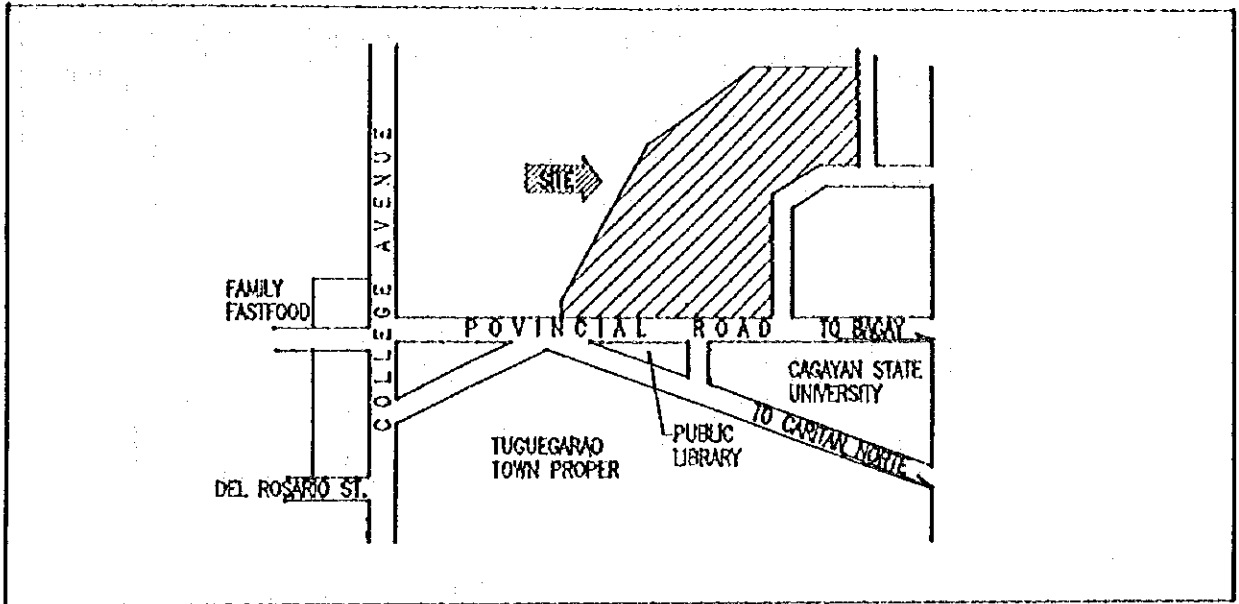
2. VICINITY MAP



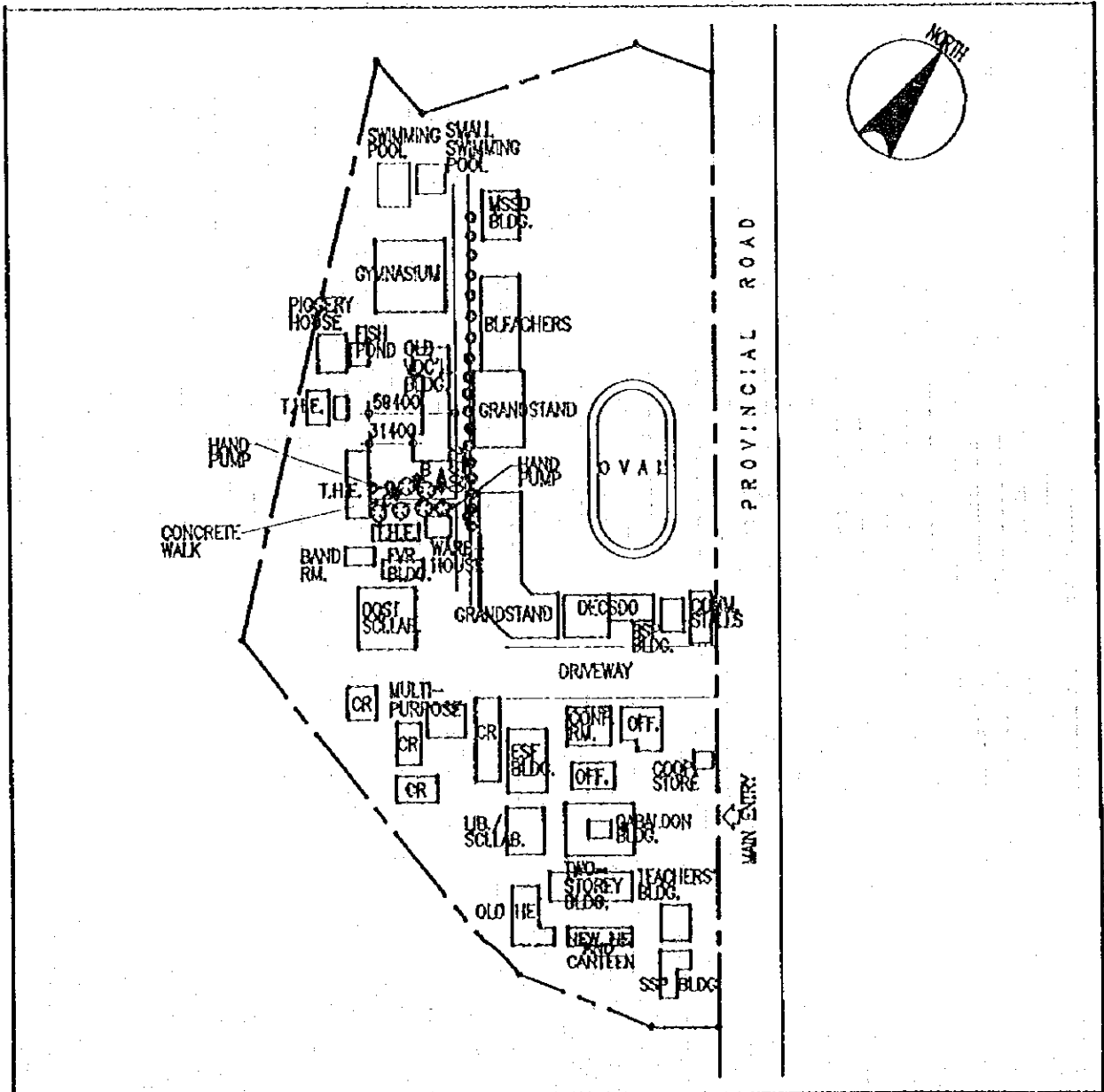
3. EXISTING SITE CONDITION



2. VICINITY MAP

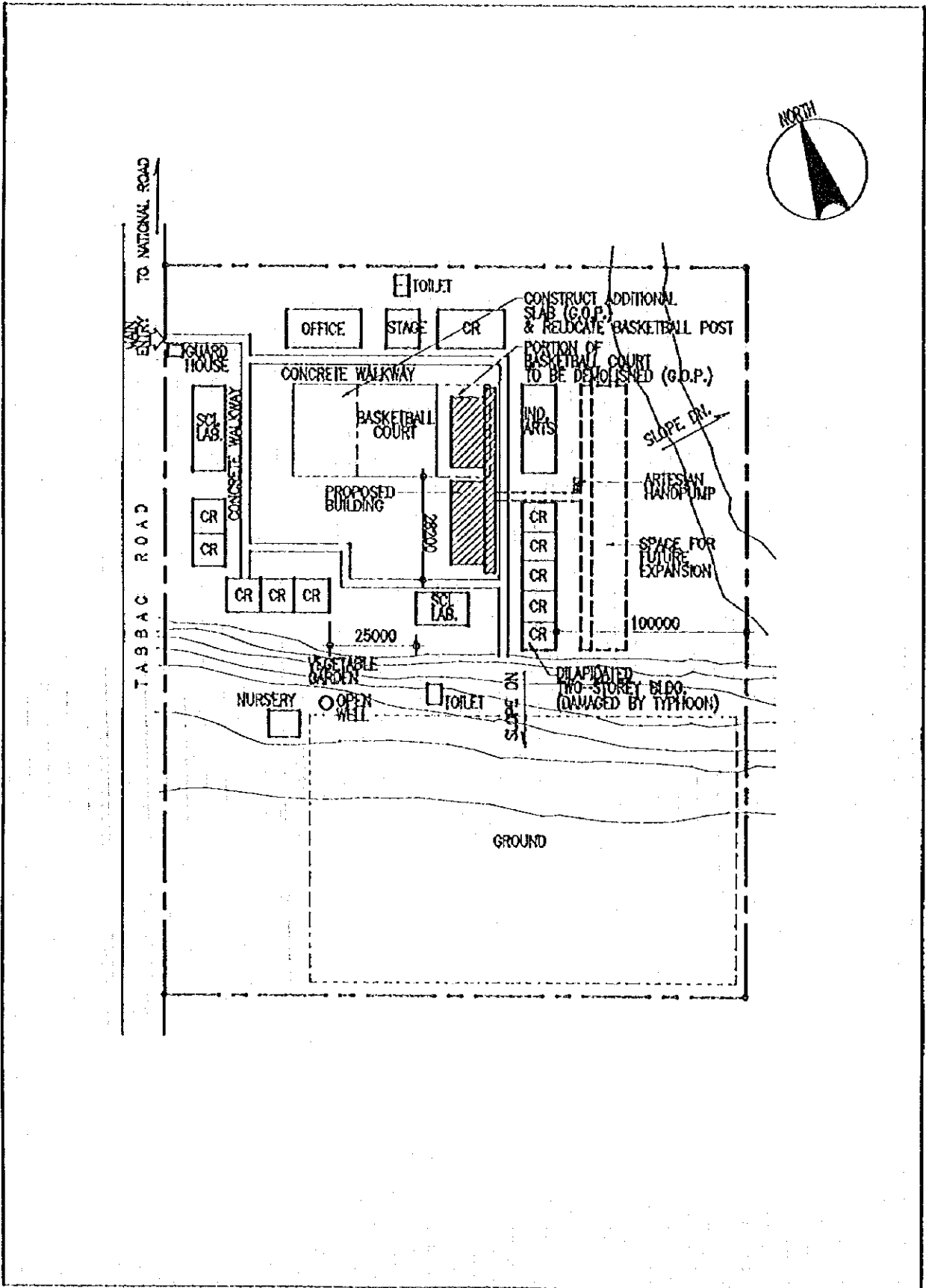


3. EXISTING SITE CONDITION

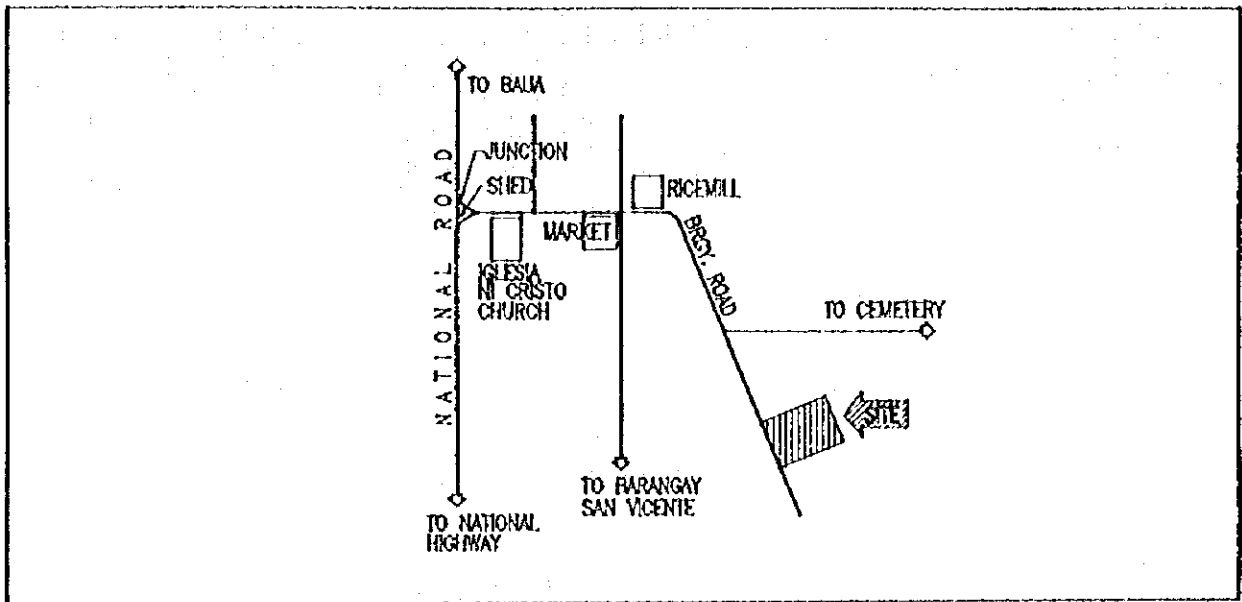


SCHOOL NO.	S-47	NAME OF SCHOOL	PATTAO NAT'L.HIGH SCHOOL(Main)
LOCATION	BUGUEY, CAGAYAN		

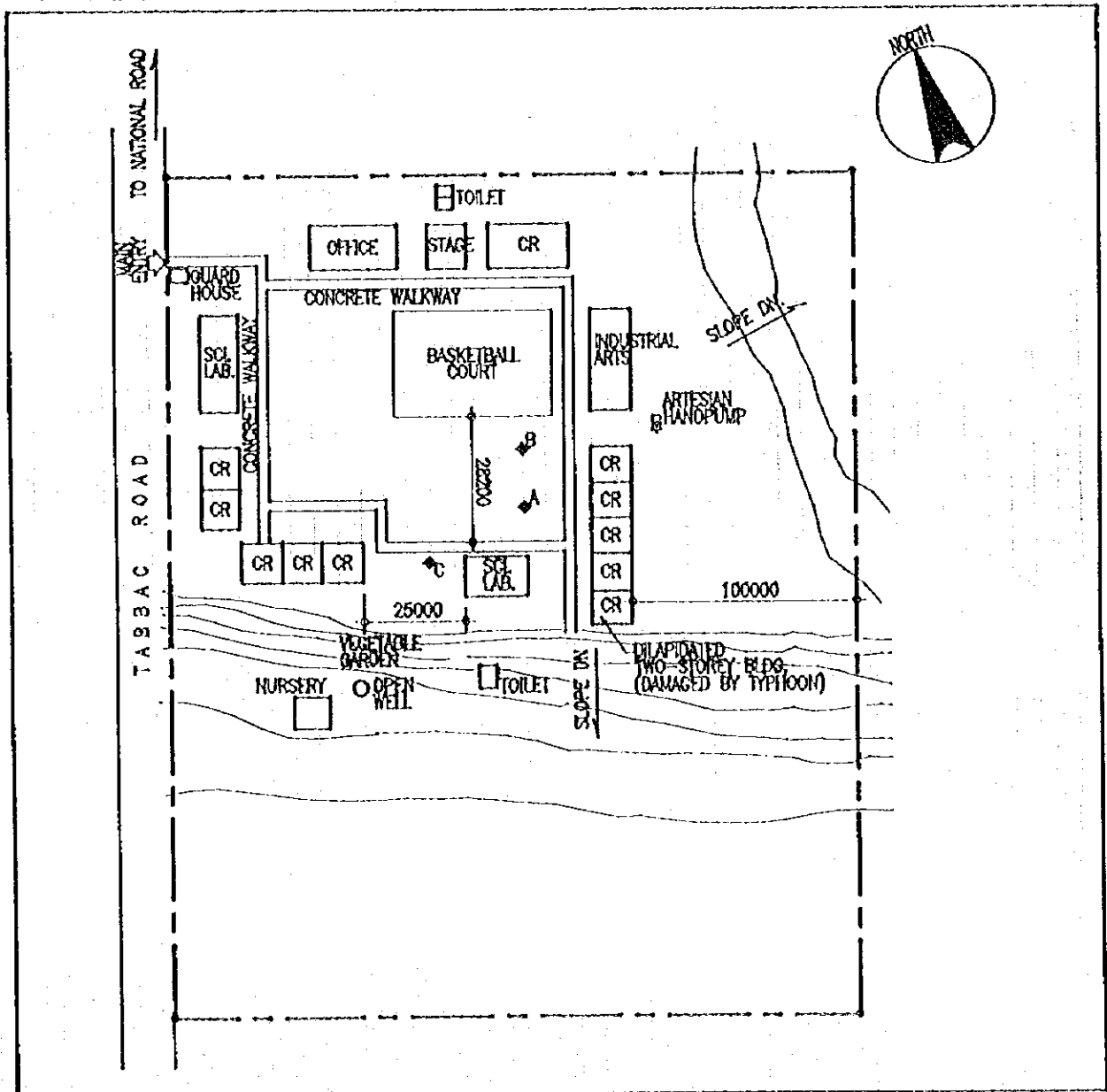
1. PROPOSED SITE PLAN



2. VICINITY MAP

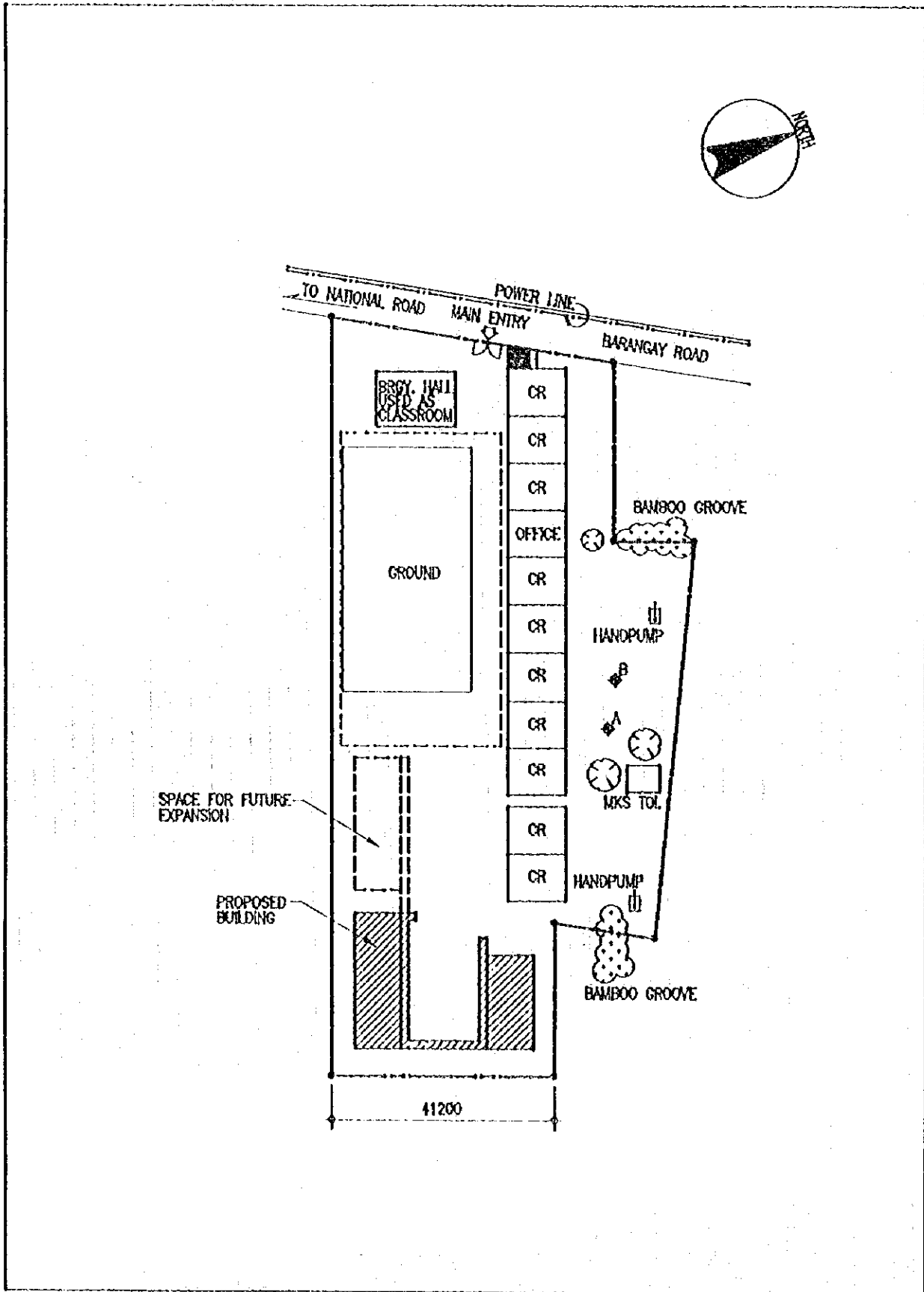


3. EXISTING SITE CONDITION

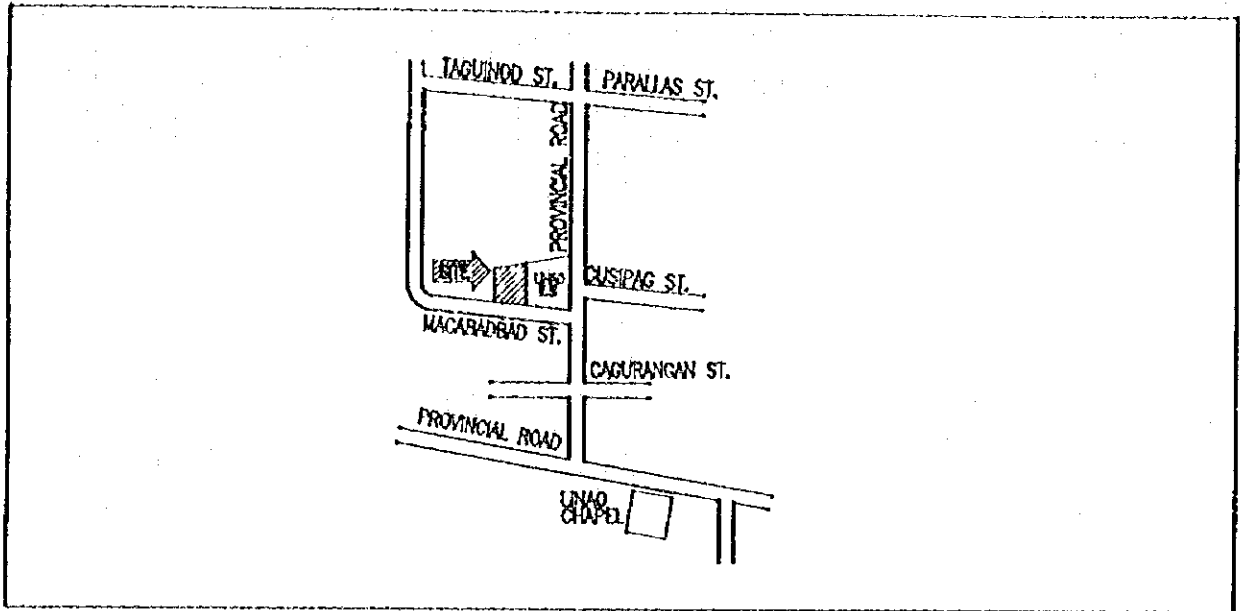


SCHOOL NO.	S-48	NAME OF SCHOOL	CAGAYAN NAT'L H.S (LINAO EXT.)
LOCATION	TUGUEGARAO, CAGAYAN		

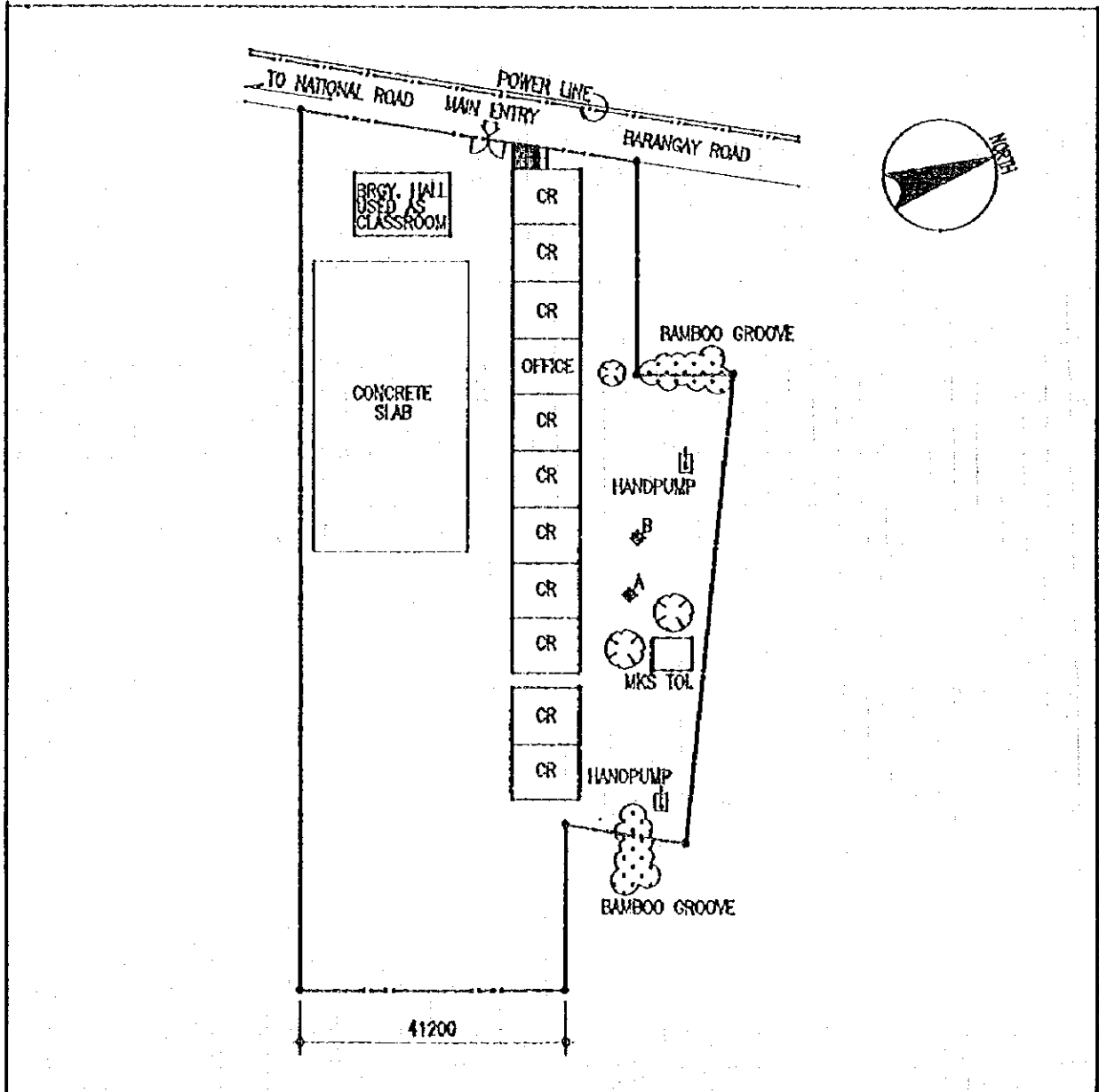
1. PROPOSED SITE PLAN



2. VICINITY MAP

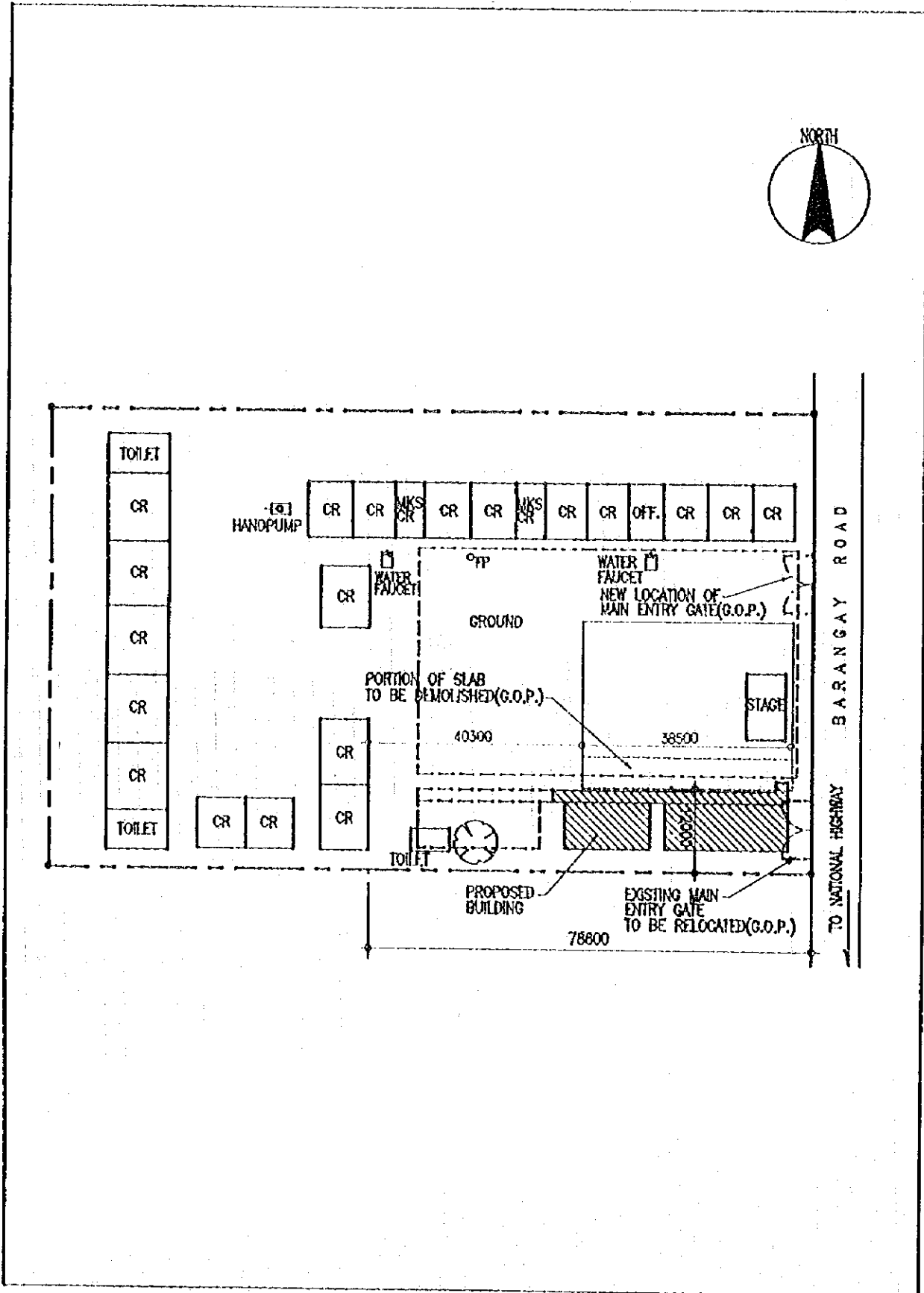


3. EXISTING SITE CONDITION

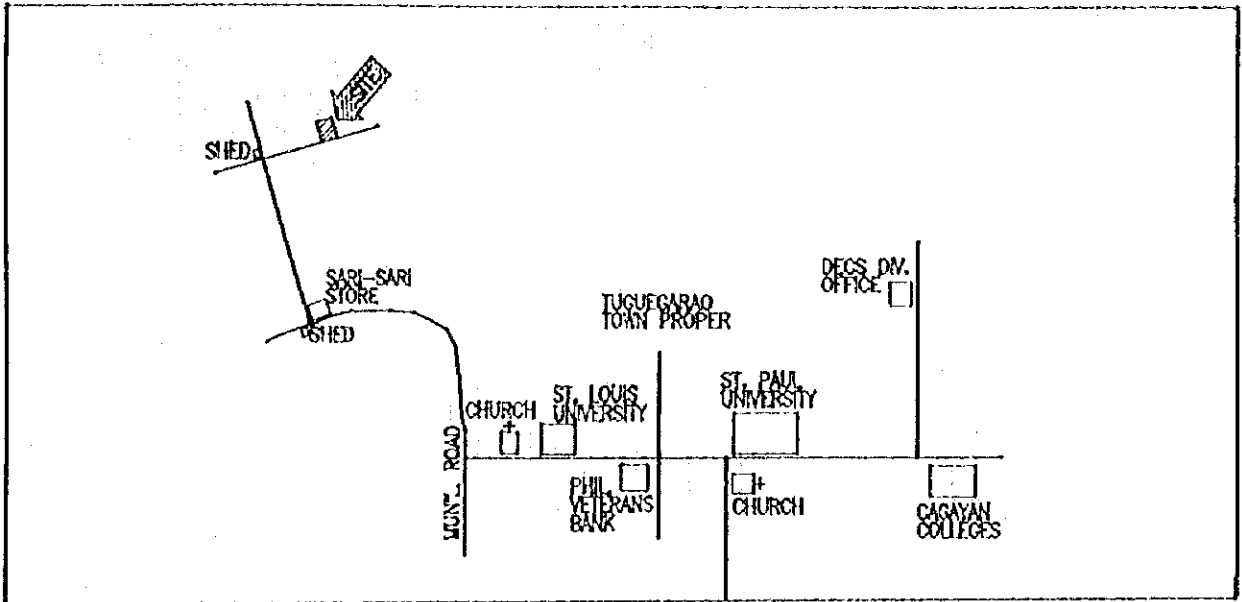


SCHOOL NO.	S-49	NAME OF SCHOOL	CAGAYAN NHS (Cataggaman Ext.)
LOCATION	TUGUEGARAO, CAGAYAN		

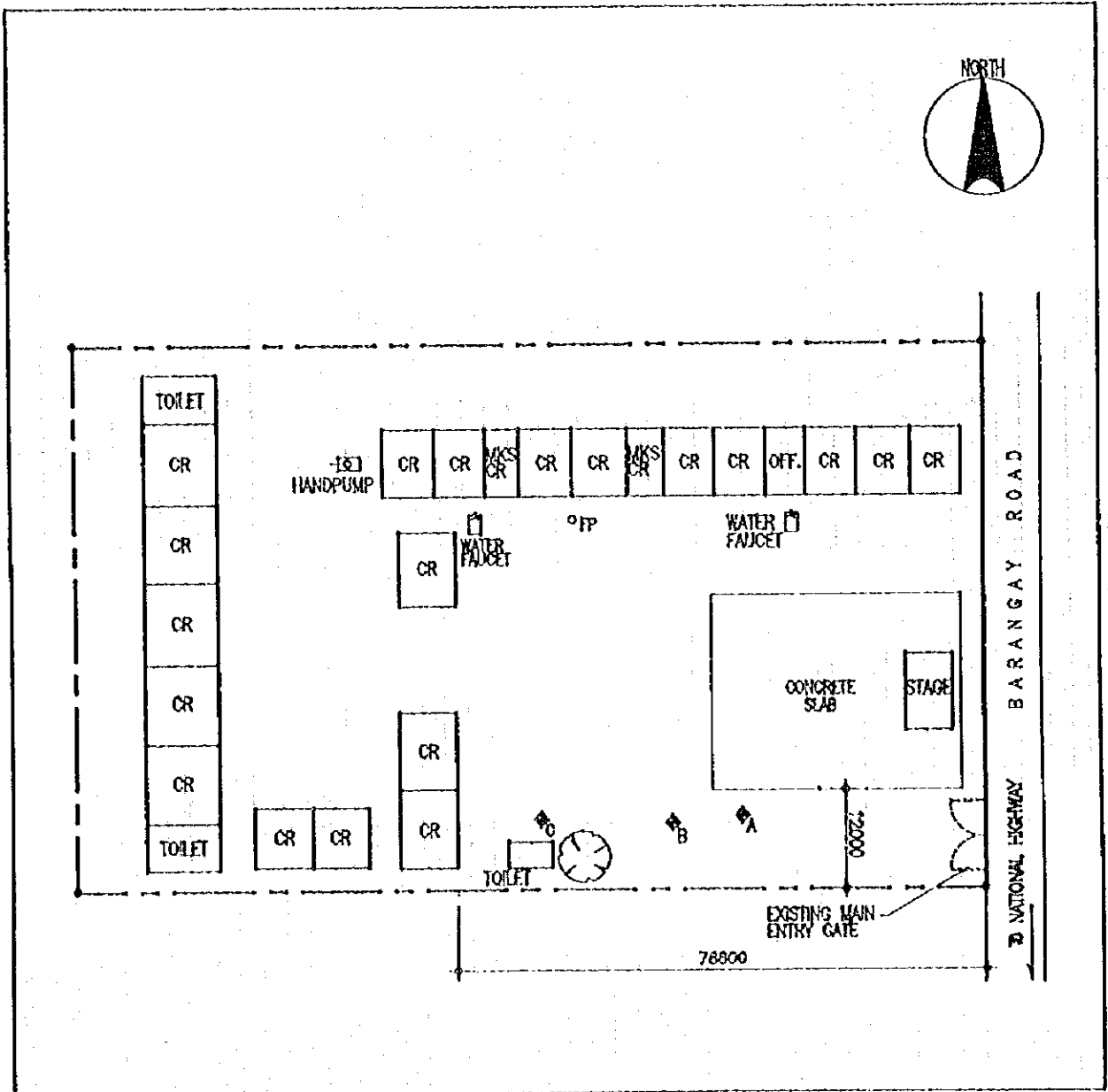
1. PROPOSED SITE PLAN



2. VICINITY MAP

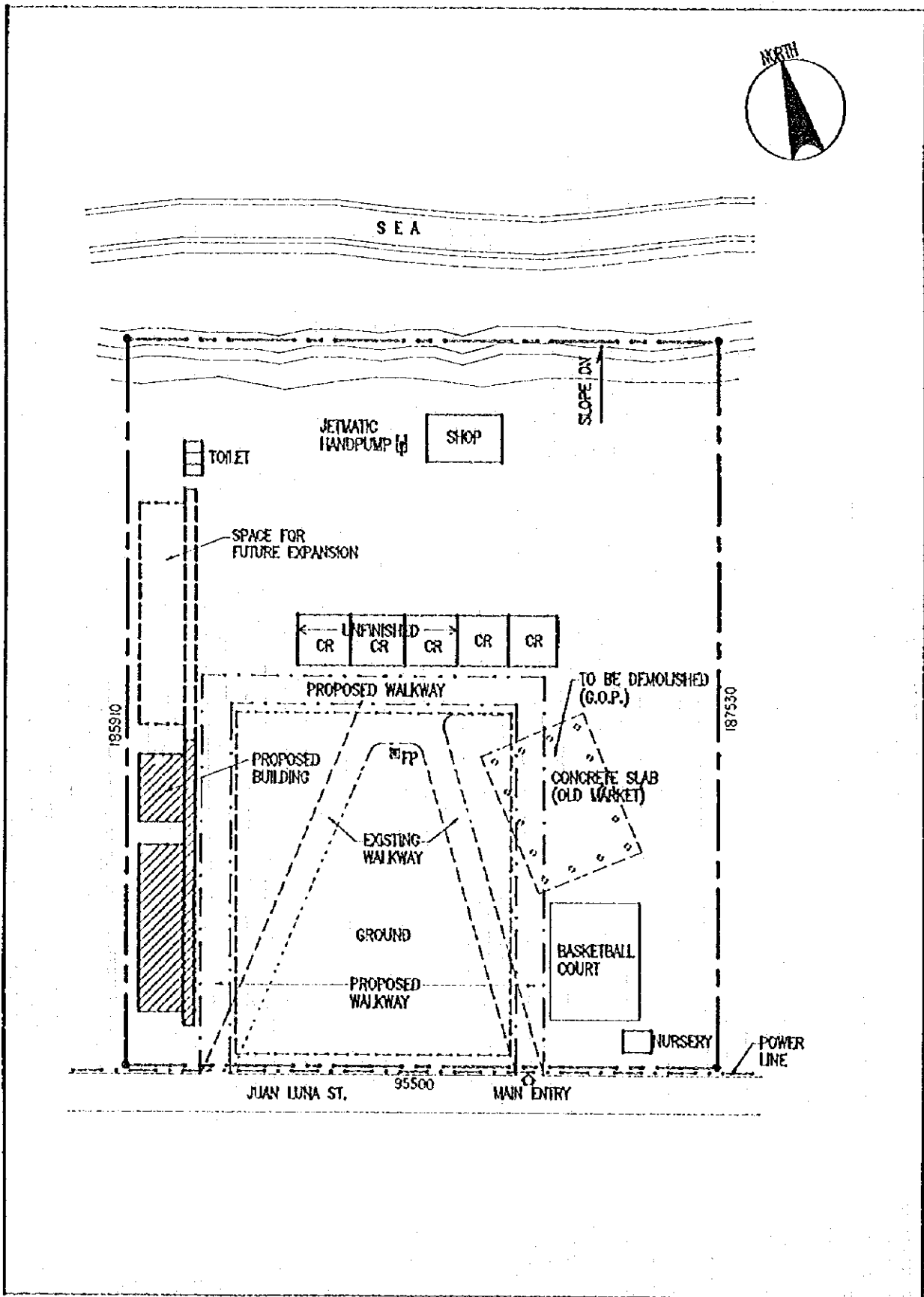


3. EXISTING SITE CONDITION

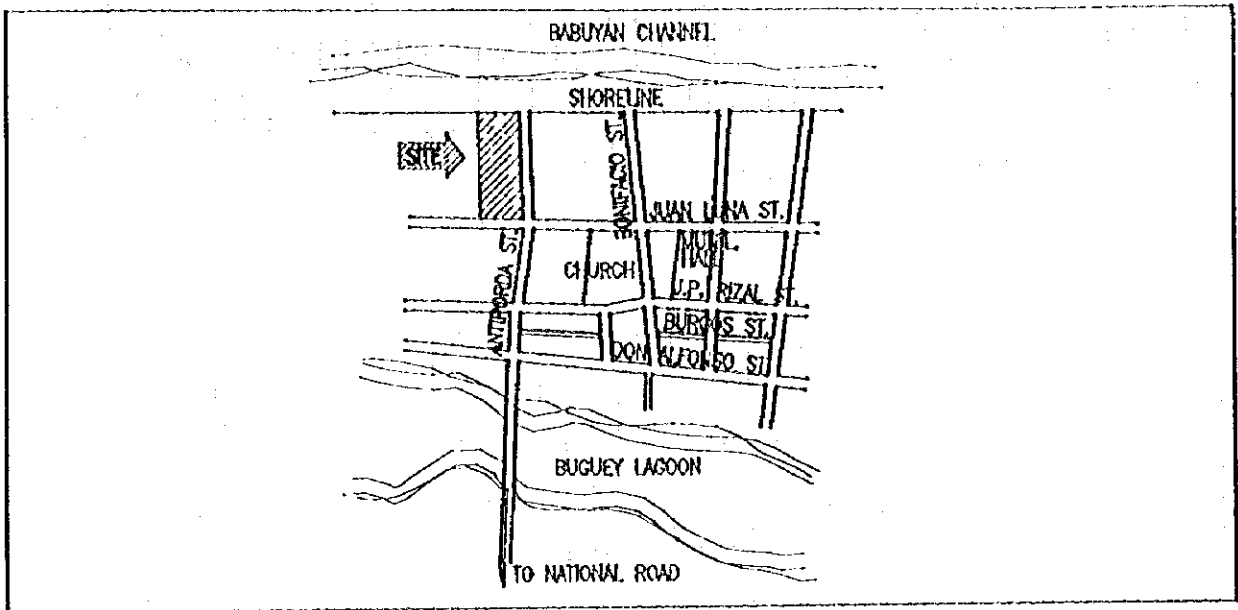


SCHOOL NO.	S--50	NAME OF SCHOOL	PATTAO NAT'L. HIGH SCHOOL(Ext.)
LOCATION	BUGUEY, CAGAYAN		

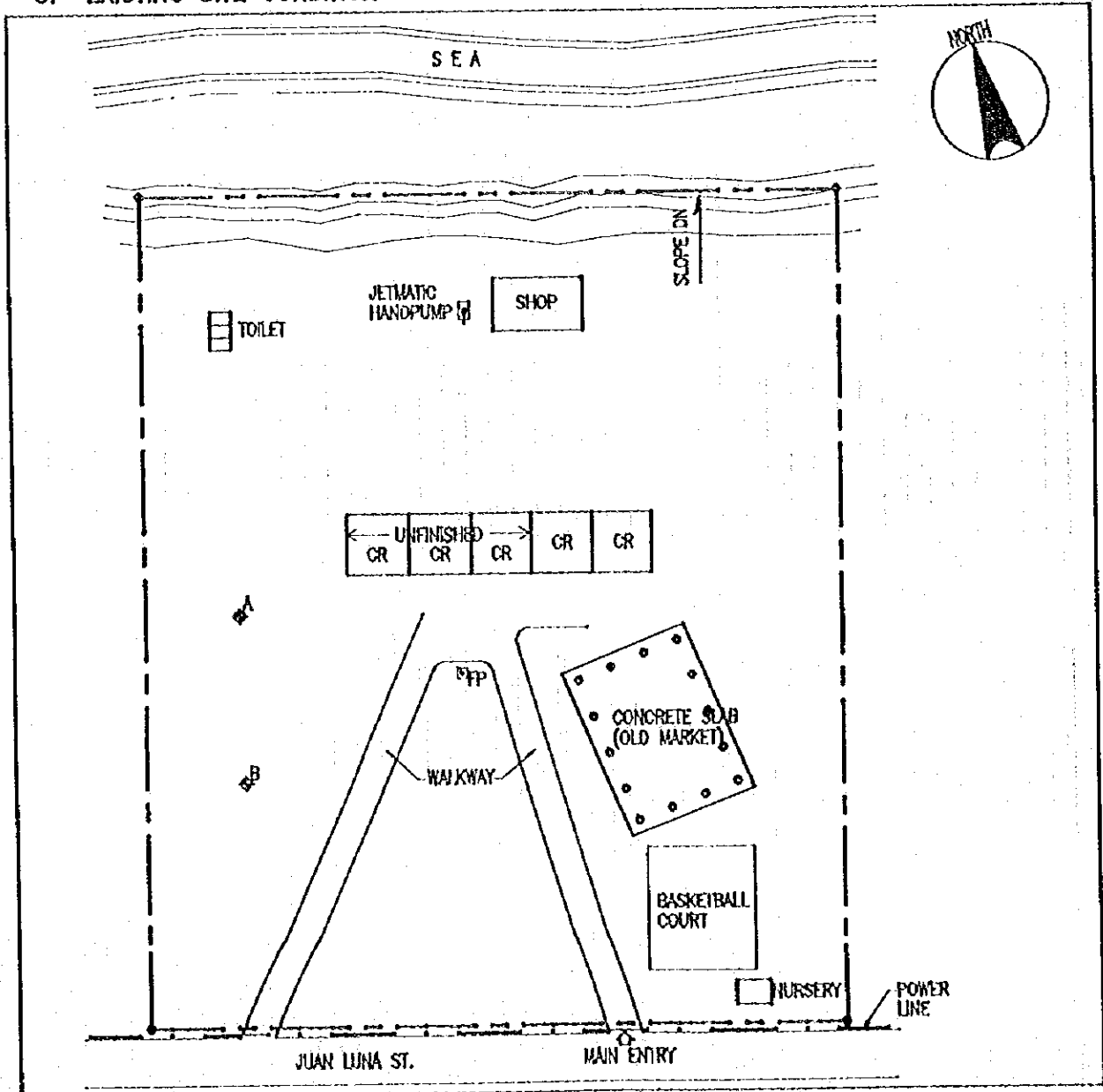
1. PROPOSED SITE PLAN



2. VICINITY MAP

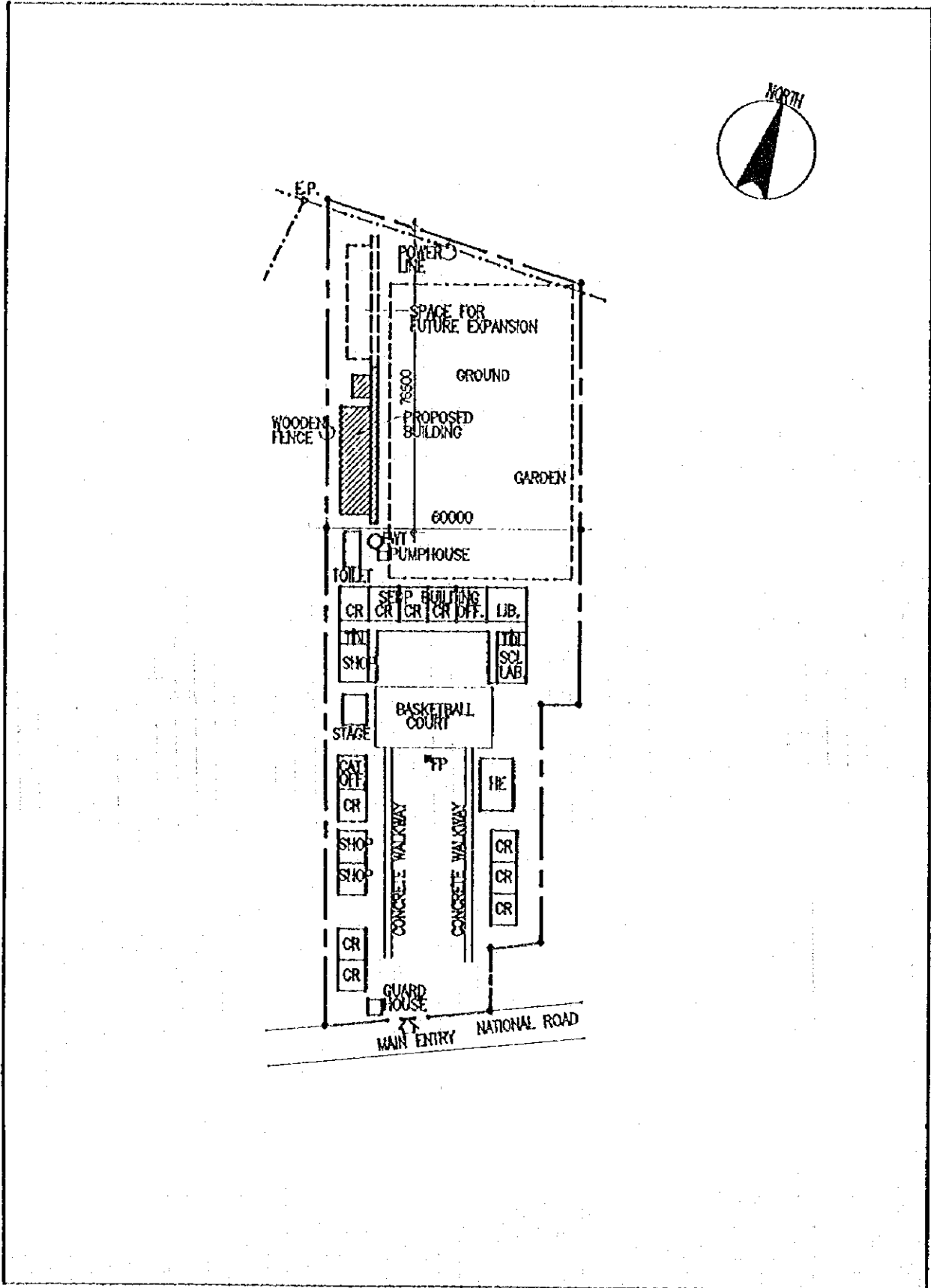


3. EXISTING SITE CONDITION

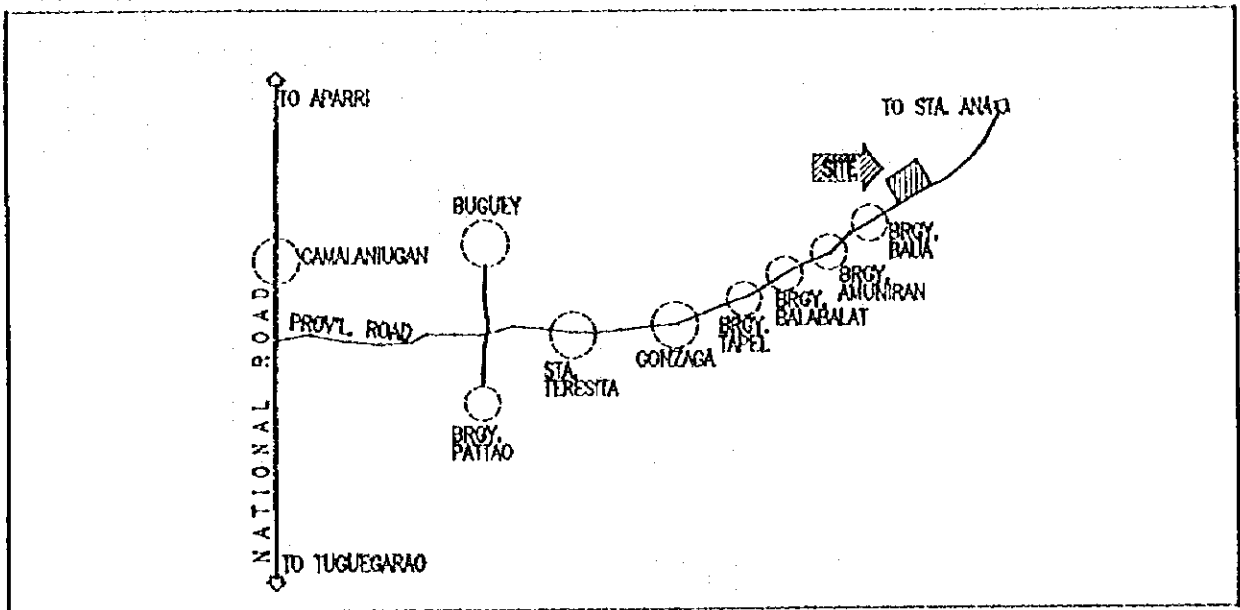


SCHOOL NO.	S-51	NAME OF SCHOOL	BAUA NATIONAL HIGH SCHOOL
LOCATION	GONZAGA, CAGAYAN		

1. PROPOSED SITE PLAN



2. VICINITY MAP



3. EXISTING SITE CONDITION

