

JICA

L101

61.5

GRS

BRARY

国際協力事業団

バングラデシュ人民共和国
地方自治体開発省

バングラデシュ人民共和国
地方道路簡易橋整備計画基本設計調査

基本設計調査

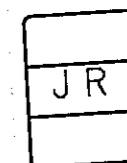

調査概要報告書

付属資料 4

要請橋梁位置図

平成5年9月

株式会社 片平エンジニアリングインターナショナル





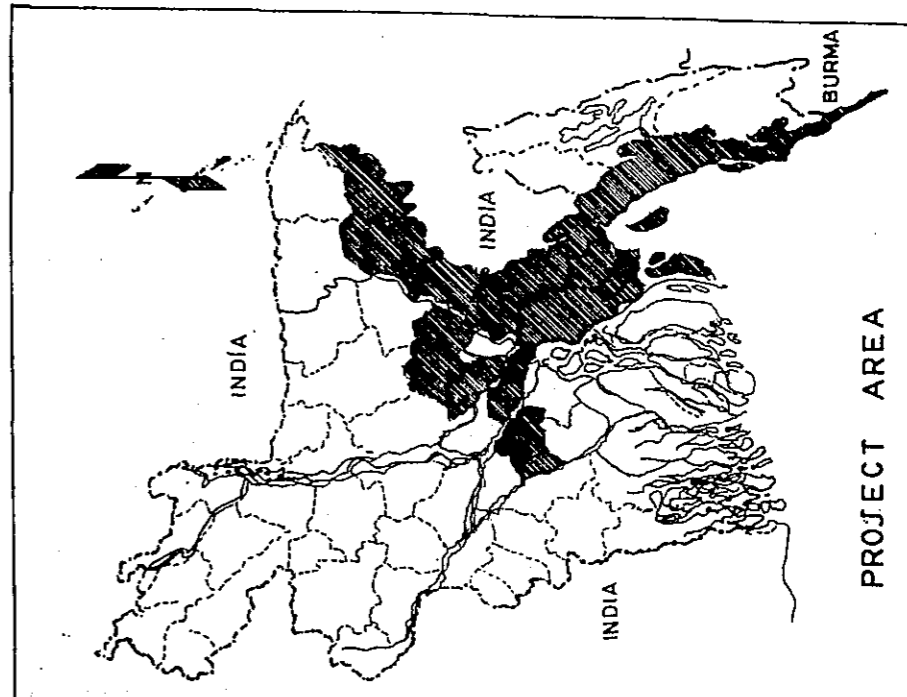
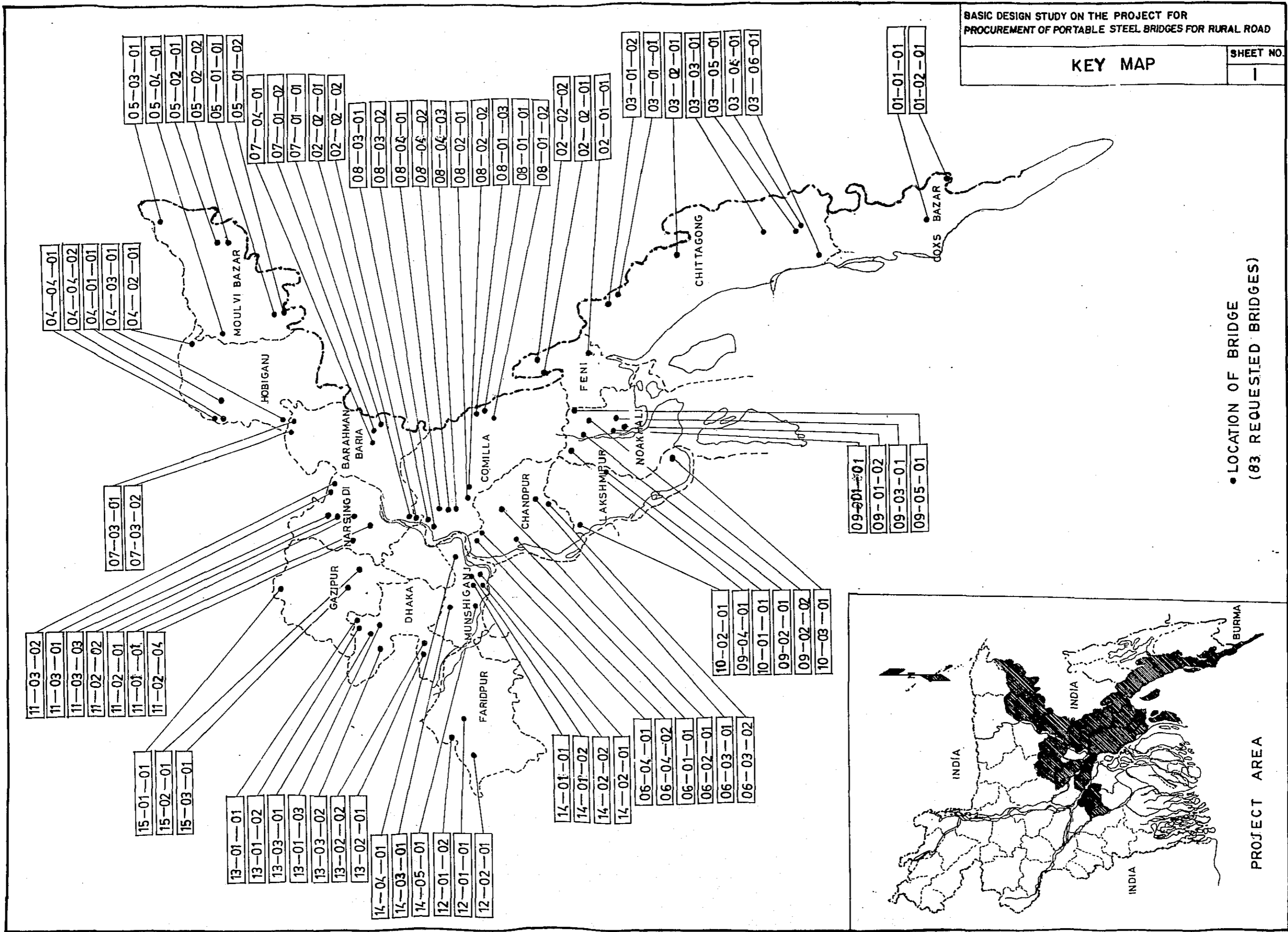
1127494 [1]

KEY MAP

SHEET NO.
1

• LOCATION OF BRIDGE
(83 REQUESTED BRIDGES)

PROJECT AREA



LIST OF BRIDGES AND LOCATIONS (1/2)

LIST OF BRIDGES AND LOCATIONS (1/2)

SHEET NO.

2.

NO.	BRIDGE NO.	DISTRICT	THANA	ROAD NAME	CHAINAGE	NO.	BRIDGE NO.	DISTRICT	THANA	ROAD NAME	CHAINAGE
1.	01-01-01	COX'S BAZAR	SADAR	EIDGAON TO POKHALI ROAD	5635.00	24.	06-01-01	CHANDPUR	SADAR	IBRAHIM BAZAR-THANA ROAD	7264.00
2.	01-02-01	COX'S BAZAR	RAMU	NIKKONCHARI-GARJANIA	62.00	25.	06-02-01	CHANDPUR	KACHUA	PALGHIRI-DARBESHGONJ ROAD (NEAR CHANDPUR BAZAR)	3500.00
3.	02-01-01	FENI	SADAR	SELONIA R.B.HAT ROAD OVER KALIDASH PAHALIA RIVER	1500.00	26.	06-03-01	CHANDPUR	FARIDGONJ	MUNSHIRHAT-UBHARAMPUR ROAD (NEAR MUNSHIRHAT CANAL)	500.00
4.	02-02-01	FENI	PARSHURAM	FULGAZI-MONTALA ROAD OVER SILONIA RIVER	1200.00	27.	06-03-02	CHANDPUR	FARIDGONJ	GUPTI-BAICHATALI ROAD OVER B.W.D.B. CANAL	4500.00
5.	02-02-02	FENI	PARSHURAM	GOTUMA BRIDGE	3000.00	28.	06-04-01	CHANDPUR	MATLAB	KALIR BAZAR-CHENGARCHAR ROAD	5699.00
6.	03-01-01	CHITTAGONG	FATIKCHARI	FATIKCHARI-HEAKO HAT ROAD	15980.00	29.	06-04-02	CHANDPUR	MATLAB	KALIR BAZAR-CHENGARCHAR ROAD	6888.00
7.	03-01-02	CHITTAGONG	FATIKCHARI	FATIKCHARI-HEAKO HAT ROAD	19022.00	30.	07-01-01	B'BARIA	AKHAURA	AKHAURA-BARABAZAR DHARKAR GCCR ROAD	2414.00
8.	03-02-01	CHITTAGONG	RAOZAN	DOST MOHAMMAD ROAD(RAUZAN -WEST GOHIRA SHARTAR KHAL)	4780.00	31.	07-01-02	B'BARIA	AKHAURA	AKHAURA-BARABAZAR DHARKAR GCCR ROAD	5507.00
9.	03-03-01	CHITTAGONG	CHANDANAISH	DOHAZARI-LALUTIA ROAD	3500.00	32.	07-02-01	B'BARIA	B'RAMPUR	BANCHARAMPUR-UJANCHAR GCCR ROAD	6473.00
10.	03-04-01	CHITTAGONG	LOHAGARA	SHAH-PIR ROAD	2100.00	33.	07-02-02	B'BARIA	B'RAMPUR	BANCHARAMPUR-UJANCHAR GCCR ROAD	6898.00
11.	03-05-01	CHITTAGONG	SATKANIA	RAMPUR-D.C.ROAD (SATKANIA PORTION)	2300.00	34.	07-03-01	B'BARIA	N'NAGAR	NASIRNAGAR-MADHABPUR ROAD AT KHASTI	00.00
12.	03-06-01	CHITTAGONG	BHANSKHALI	JOLDI-D.C.ROAD, JOLKADAR KHAL)	3000.00	35.	07-03-02	B'BARIA	N'NAGAR	BRIDGE AT HAREENBEER (NORHA)	2500.00
13.	04-01-01	HABIGONJ	BANIYACHONG	BANIACHONG-SUJATPUR BAZAR ROAD	5275.00	36.	07-04-01	B'BARIA	SADAR	HALIDAY ROAD	3500.00
14.	04-02-01	HABIGONJ	NABIGONJ	NABIGONJ-INNATGONJ ROAD	7377.00	37.	08-01-01	COMILLA	SADAR	COMILLA-BIBIRBAZAR ROAD OVER SONAICHARI KHAL NEAR KOTAKBAZAR	5500.00
15.	04-03-01	HABIGONJ	LAKHAI	THANA H.Q.-LAKHAI BAZAR	5400.00	38.	08-01-02	COMILLA	SADAR	NALKORI-MATIARA ROAD OVER SONAICHARI KHAL AT MATIARA	300.00
16.	04-04-01	HABIGONJ	AZMIRIGONJ	AZMIRIGONJ-KAKAILSEE ROAD	3750.00	39.	08-01-03	COMILLA	SADAR	BHUBANGHAR-SHIBER BAZAR ROAD OVER GUNGUR KHAL	5400.00
17.	04-04-02	HABIGONJ	AZMIRIGONJ	AZMIRIGONJ-KAKAILSEE ROAD	4174.00	40.	08-02-01	COMILLA	CHANDINA	ELLIOTGONJ-KRISHNAPUR ROAD	988.00
18.	05-01-01	MOULVIBAZAR	SREEMANGAL	SHINDUR KHAN-DUBAR HAT BAZR	1800.00	41.	08-02-02	COMILLA	CHANDINA	GUMTA-NORTH KRISHNAPUR ROAD	10.00
19.	05-01-02	MOULVIBAZAR	SREEMANGAL	SHINDUR KHAN-DUBAR HAT BAZR	4950.00	42.	08-03-01	COMILLA	HOMNA	HOMNA-TAKER BAZAR ROAD	1880.00
20.	05-02-01	MOULVIBAZAR	KULAURA	KULAURA-RABIBAZAR ROAD	1669.00	43.	08-03-02	COMILLA	HOMNA	HOMNA-TAKER BAZAR ROAD	2135.00
21.	05-02-02	MOULVIBAZAR	KULAURA	KULAURA-RABIBAZAR ROAD	2834.00						
22.	05-03-01	MOULVIBAZAR	BARLEKHA	DASHER BAZAR-FAKIRER BAZAR	2400.00						
23.	05-04-01	MOULVIBAZAR	SADAR	SHAHBANDAR-DIGHIRPAR- KAGABHOLA ROAD	10255.00						

LIST OF BRIDGES AND LOCATIONS (2/2)

BASIC DESIGN STUDY ON THE PROJECT FOR
PROCUREMENT OF PORTABLE STEEL BRIDGES FOR RURAL ROADS

LIST OF BRIDGES AND LOCATIONS (2/2)


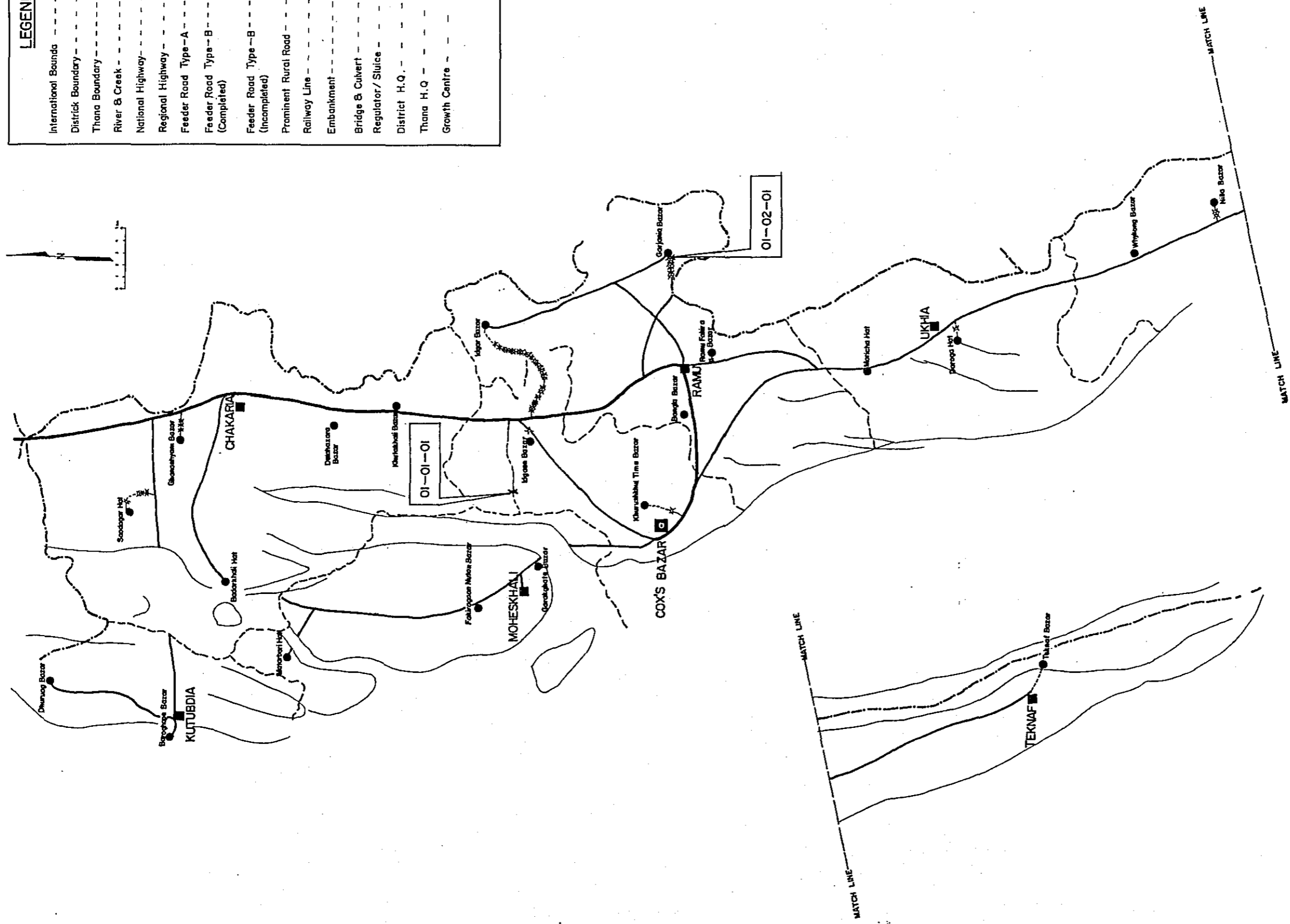
SHEET NO.

3

<u>NO.</u>	<u>BRIDGE NO.</u>	<u>DISTRICT</u>	<u>THANA</u>	<u>ROAD NAME</u>	<u>CHAINAGE</u>	<u>NO.</u>	<u>BRIDGE NO.</u>	<u>DISTRICT</u>	<u>THANA</u>	<u>ROAD NAME</u>	<u>CHAINAGE</u>
44.	08-04-01	COMILLA	DAUDKANDI	BATAKANDI-RAIPUR ROAD	4188.00	61.	11-02-04	NARSHINGDI	SHIBPUR	CHARSINDUR-BIRAJNAGAR ROAD	10420.00
45.	08-04-02	COMILLA	DAUDKANDI	BATAKANDI-RAIPUR ROAD	4910.00	62.	11-03-01	NARSHINGDI	BELABO	BRIDGE OVER ARIALKHA RIVER NEAR BELABO BAZAR	250.00
46.	08-04-03	COMILLA	DAUDKANDI	BATAKANDI-RAIPUR ROAD	8953.00	63.	11-03-02	NARSHINGDI	BELABO	NILOKKHAI BRIDGE	1500.00
47.	09-01-01	NOAKHALI	SADAR	SONAPUR-AKHTERMARHAT ROAD OVER PETKATA KHAL	11350.00	64.	12-01-01	FARIDPUR	SADAR	CHARKAMLAPUR-WEST KHABASPUR	2500.00
48.	09-01-02	NOAKHALI	BEGAMGONJ	SONAPUR-AKHTERMARHAT ROAD OVER JALIARDONA	18440.00	65.	12-01-02	FARIDPUR	SADAR	KHALILPUR-SIBRAMPUR ROAD ADJACENT TO KHALILPUR GROWTH CENTRE	4500.00
49.	09-02-01	NOAKHALI	BEGAMGONJ	BAZRA-BATTOLI ROAD OVER CHOWMUHANI-SONAIMURI KHAL NEAR BAZRA BAZAR	00.00	66.	12-02-01	FARIDPUR	BOALMARI	CHANDPUR-CHITAR BAZAR ROAD	5000.00
50.	09-02-02	NOAKHALI	BEGAMGONJ	SARURPOOL-DURGAPUR HIGH SCHOOL ROAD OVER FENI- CHOWMUHANI KHAL	00.00	67.	13-01-01	DHAKA	SAVAR	JIRANI-SHIMULIA	4840.00
51.	09-03-01	NOAKHALI	COMPANIGONJ	CHARGANGCHIL-CHARLAXMI ROAD OVER GANGCHIL KHAL	350.00	68.	13-01-02	DHAKA	SAVAR	JIRANI-SHIMULIA	5210.00
52.	09-04-01	NOAKHALI	CHATKHIL	CHATKHIL-SONACHAKA ROAD NEAR R & H ROAD	00.00	69.	13-01-03	DHAKA	SAVAR	DHATPUR-ROSTAMPUR	0.80
53.	09-05-01	NOAKHALI	SENBAG	SENBAG-CROSH MUNSHI ROAD NEAR SENBAG BAZAR	00.00	70.	13-02-01	DHAKA	NAWABGONJ	NAWABGONJ-SULLAPARA GRAM	268.00
54.	10-01-01	LAXMIPUR	SADAR	HAZIRPARA-BASUDHUHITHA- BASHURHAT ROAD (OVER RAHAMAT KHALI KHAL)	330.00	71.	13-02-02	DHAKA	NAWABGONJ	NAWABGONJ-SULLAPARA GRAM	15050.00
55.	10-02-01	LAXMIPUR	RAIPUR	CHALTATOLI-KASERHAT ROAD (OVER DAKATIA RIVER NEAR BONGSHI FERRY GHAT)	5500.00	72.	13-03-01	DHAKA	DHAMRAI	DHAMRAI-DHANTARA HAT	00.00
56.	10-03-01	LAXMIPUR	RAMGATI	MATHABBAR HAT (BHOLA LAUNCHGHAT)-MONOHARPUR- ODARHAT ROAD (OVER BOLUA KHAL)	3000.00	73.	13-03-02	DHAKA	DHAMRAI	RHD-CHARDAUBA ROAD	10.00
57.	11-01-01	NARSHINGDI	SADAR	BRIDGE OVER PURANPARA- HORIDUA RIVER OF NARSHINGDI -HASNABAD ROAD	3000.00	74.	14-01-01	MUNSHIGONJ	SADAR	RATANPUR-CHAMPATALA ROAD	1175.00
58.	11-02-01	NARSHINGDI	SHIBPUR	SHIBPUR BAZAR-JALLARA BZR	4147.00	75.	14-01-02	MUNSHIGONJ	SADAR	RATANPUR-CHAMPATALA ROAD	2175.00
59.	11-02-02	NARSHINGDI	SHIBPUR	SHIBPUR BAZAR-JALLARA BZR	4638.00	76.	14-02-01	MUNSHIGONJ	TONGIBARI	TONGIBARI-DIGHIRPAR ROAD	3000.00
60.	11-02-03	NARSHINGDI	SHIBPUR	SHIBPUR BAZAR-JALLARA BZR	4978.00	77.	14-02-02	MUNSHIGONJ	TONGIBARI	TONGIBARI-HASAIL ROAD	2500.00
						78.	14-03-01	MUNSHIGONJ	SERAJDIKHAN	SERAJDIKHAN-BALURCHAR ROAD	500.00
						79.	14-04-01	MUNSHIGONJ	GAZARIA	MEGNA BRIDGE-HOSSAINDI ROAD	349.00
						80.	14-05-01	MUNSHIGONJ	LOHAGONJ	LOHAGONJ-NOAPARA BAZAR ROAD	2015.00
						81.	15-01-01	GAZIPUR	SREEPUR	BRIDGE OVER MATIKATA RIVER KAWRAID U.P.	10600.00
						82.	15-02-01	GAZIPUR	SADAR	JOYDEBPUR-CHANDPUR-ZANGALIA ROAD OVER CHELYE KHAL NEAR TITERKUL	3000.00
						83.	15-03-01	GAZIPUR	KALIGONJ	KALIGONG-ZANGALIA ROAD OVER NALI KHAL	5500.00

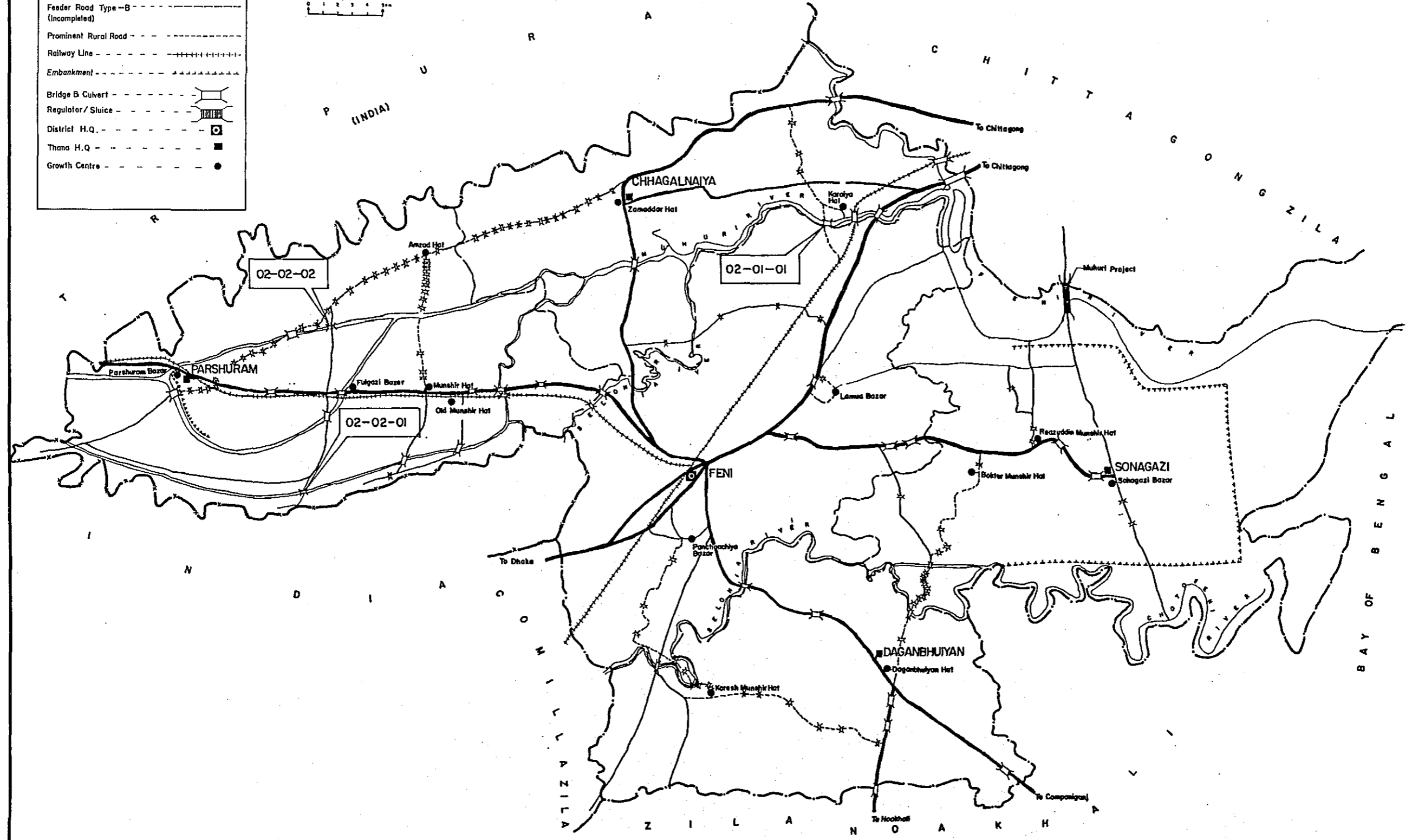
LEGEND

International Bounda	---X---X---
District Boundary	---X---
Thana Boundary	---X---
River & Creek	~ ~ ~ ~ ~
National Highway	====
Regional Highway	====
Feeder Road Type-A	====
Feeder Road Type-B (Completed)	====
Feeder Road Type-B (Incomplete)	-----
Prominent Rural Road	-----
Railway Line	+++++
Embankment	+++++
Bridge & Culvert	====
Regulator/ Sluice	====
District H.Q.	□
Thana H.Q.	■
Growth Centre	●



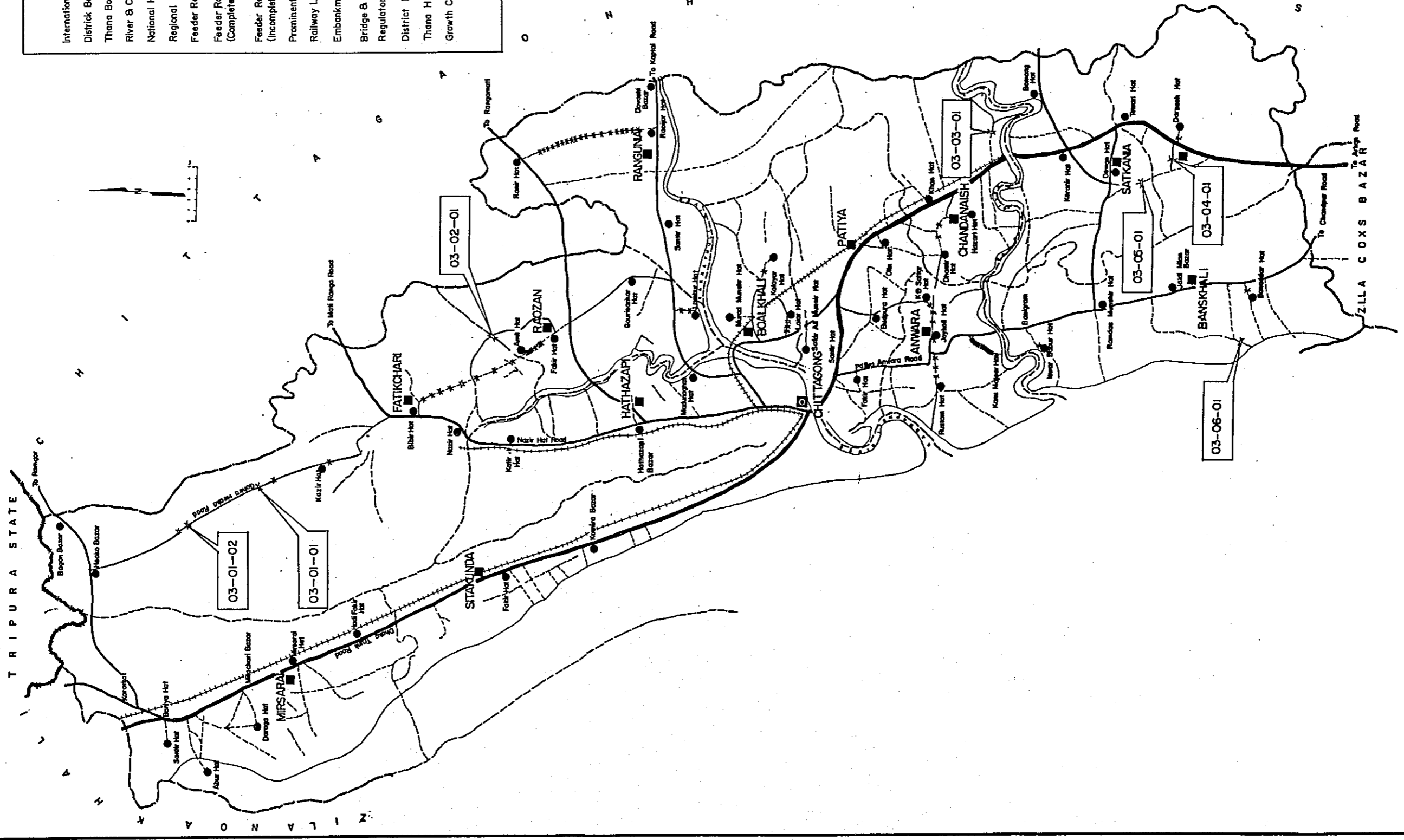
LEGEND

- International Bounda - - - - X X X X
- District Boundary - - - - -
- Thana Boundary - - - - -
- River & Creek - - - - -
- National Highway - - - - -
- Regional Highway - - - - -
- Feeder Road Type-A - - - - -
- Feeder Road Type-B (Completed) - - - - -
- Feeder Road Type-B (Incomplete) - - - - -
- Prominent Rural Road - - - - -
- Railway Line - - - - -
- Embankment - - - - -
- Bridge & Culvert - - - - -
- Regulator/Sluice - - - - -
- District H.Q. - - - - -
- Thana H.Q. - - - - -
- Growth Centre - - - - -



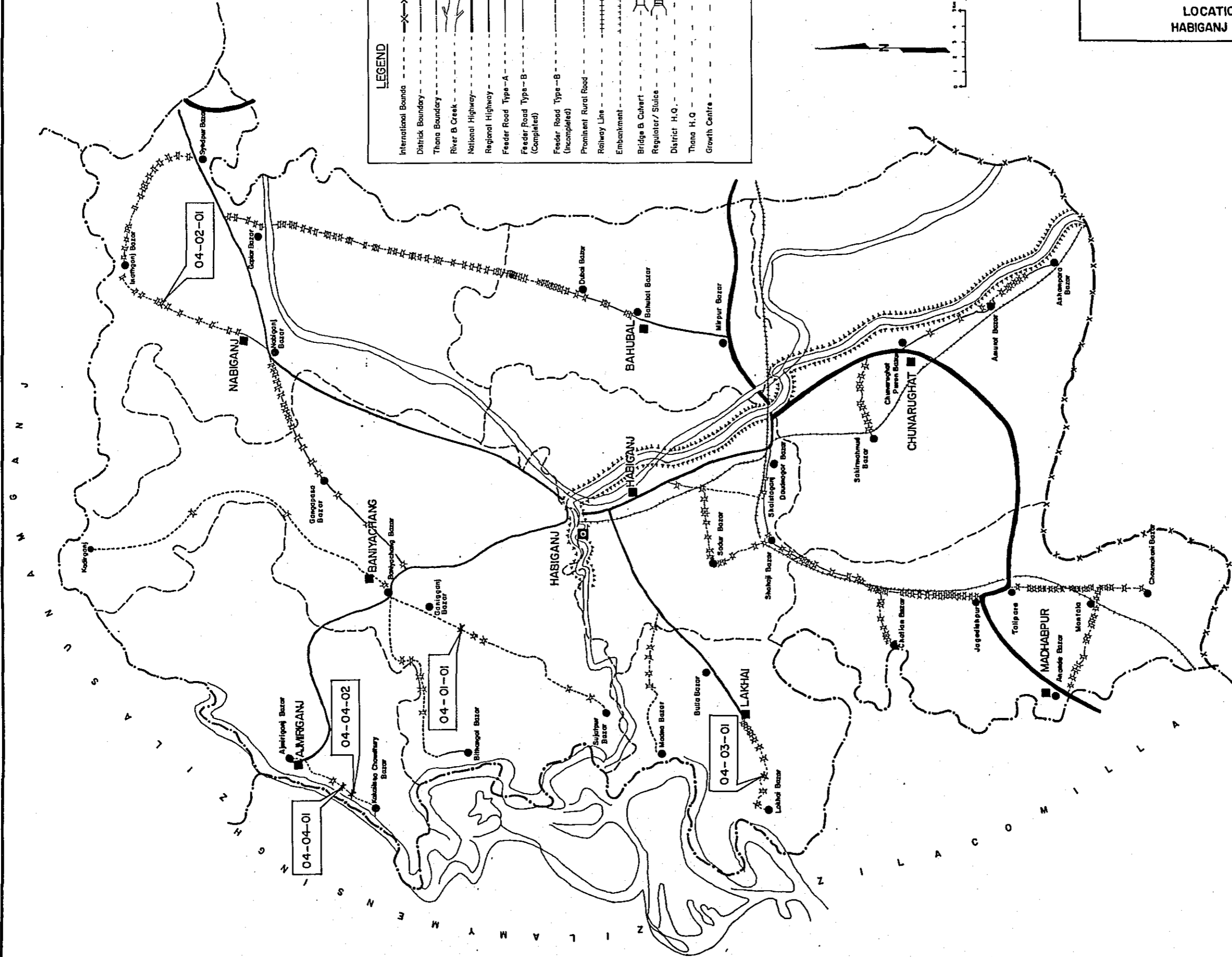

LEGEND

International Boundary	---X---X---
District Boundary	-----
Thana Boundary	- - - - -
River & Creek	~~~~~
National Highway	=====
Regional Highway	=====
Feeder Road Type-A	-----
Feeder Road Type-B (Completed)	-----
Feeder Road Type-B (Incomplete)	-----
Prominent Rural Road	-----
Railway Line	+++++
Embankment	+++++
Bridge & Culvert	====
Regulator/Sluice	====
District H.Q.	□
Thana H.O.	■
Growth Centre	●



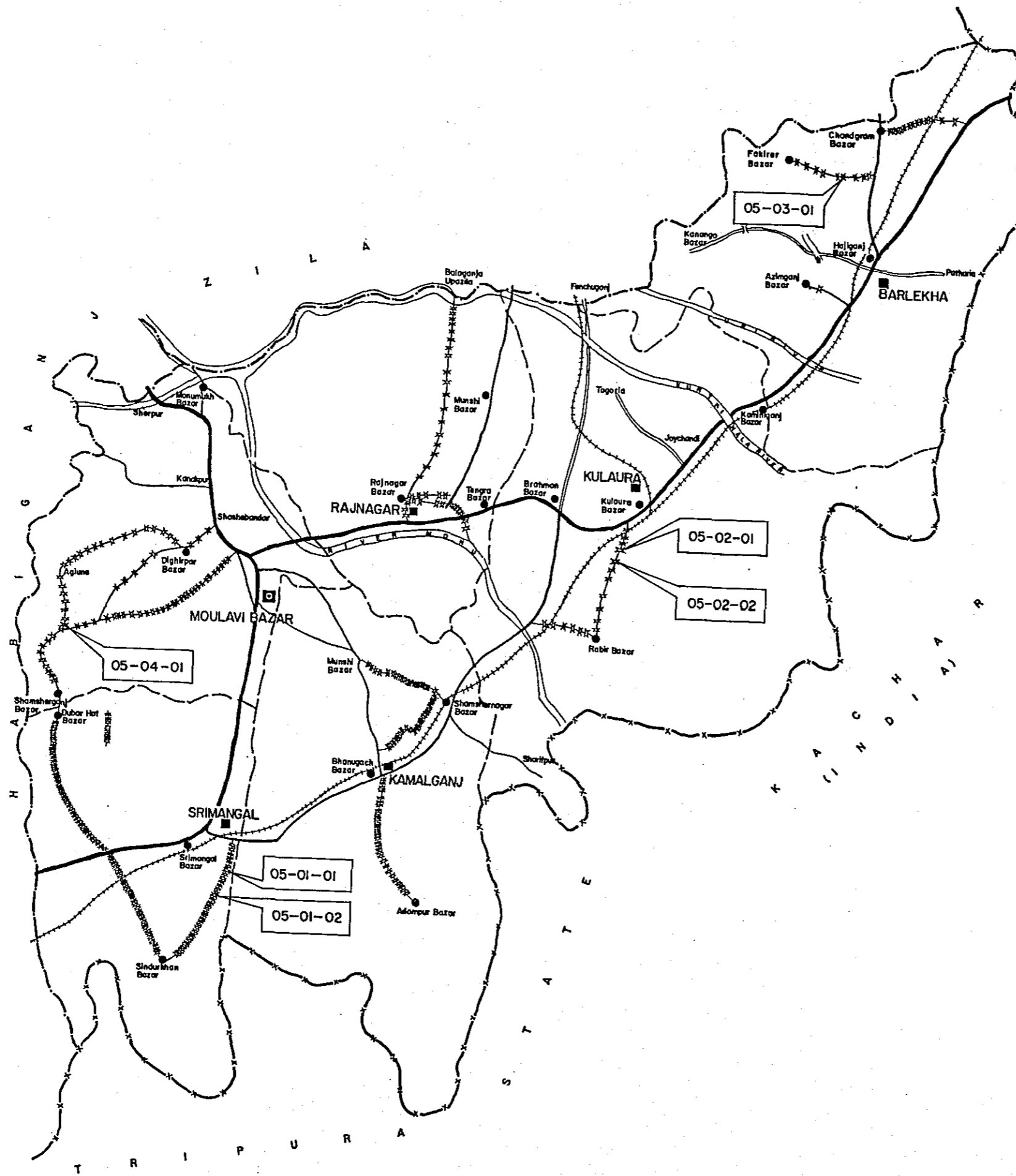
LEGEND

- International Boundary - - - - -
- District Boundary - - - - -
- Thana Boundary - - - - -
- River & Creek - - - - -
- National Highway - - - - -
- Regional Highway - - - - -
- Feeder Road Type -A - - - - -
- Feeder Road Type -B (Completed) - - - - -
- Feeder Road Type -B (Incomplete) - - - - -
- Prominent Rural Road - - - - -
- Railway Line - - - - -
- Embankment - - - - -
- Bridge & Culvert - - - - -
- Regulator/Sluice - - - - -
- District H.Q. - - - - -
- Thana H.Q. - - - - -
- Growth Centre - - - - -



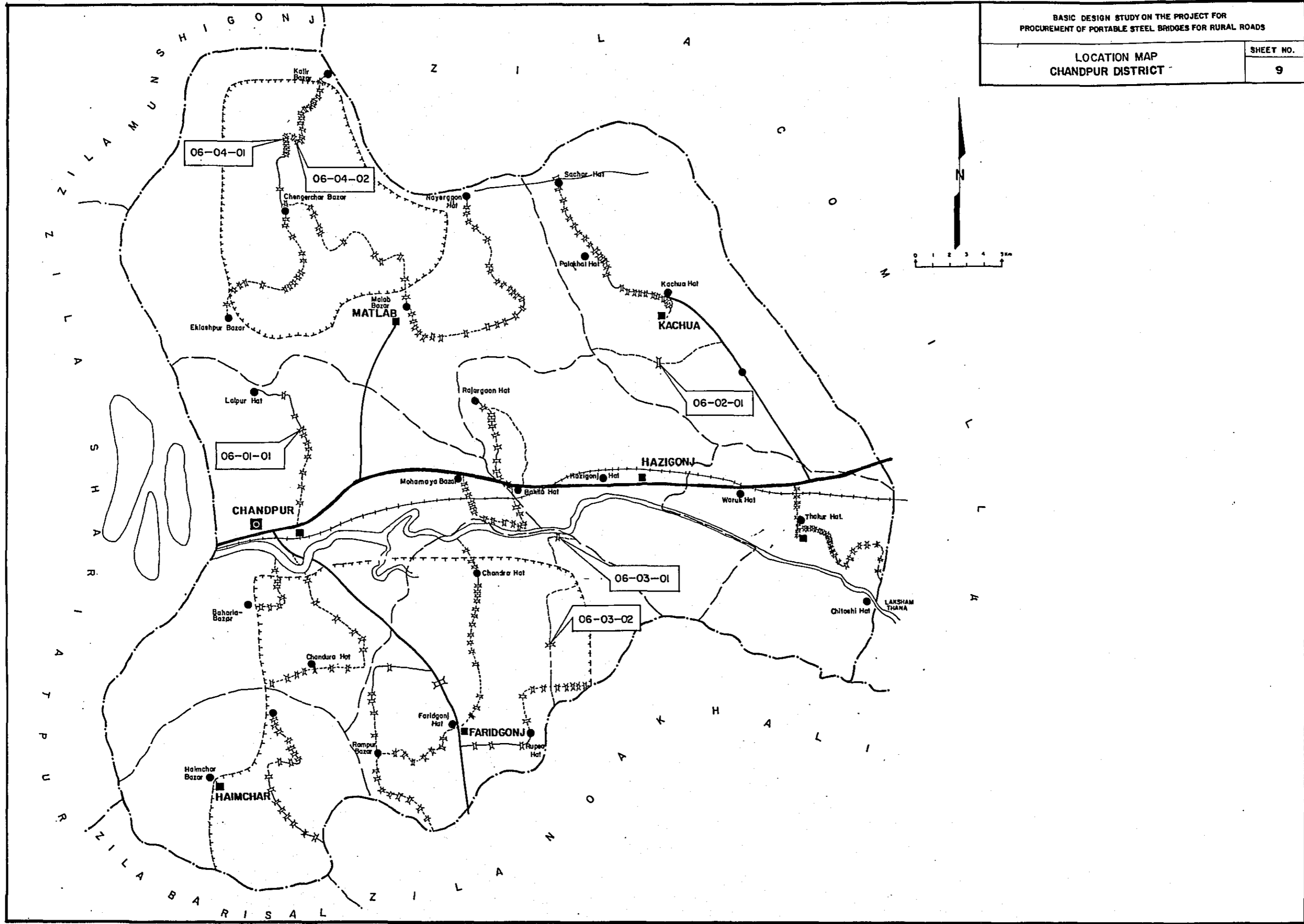
M A C H H A P U R

H A B I G A N J



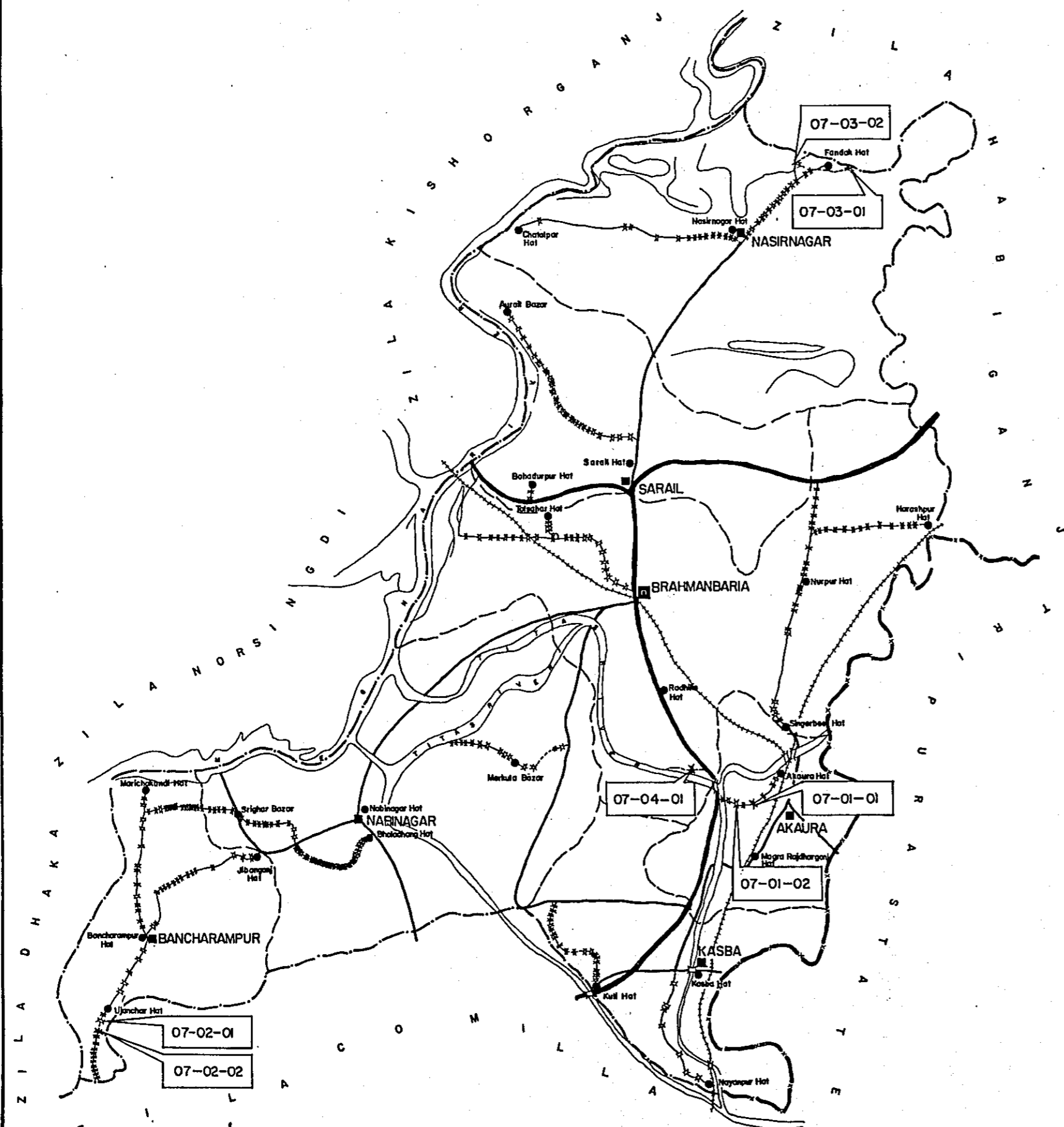

LEGEND

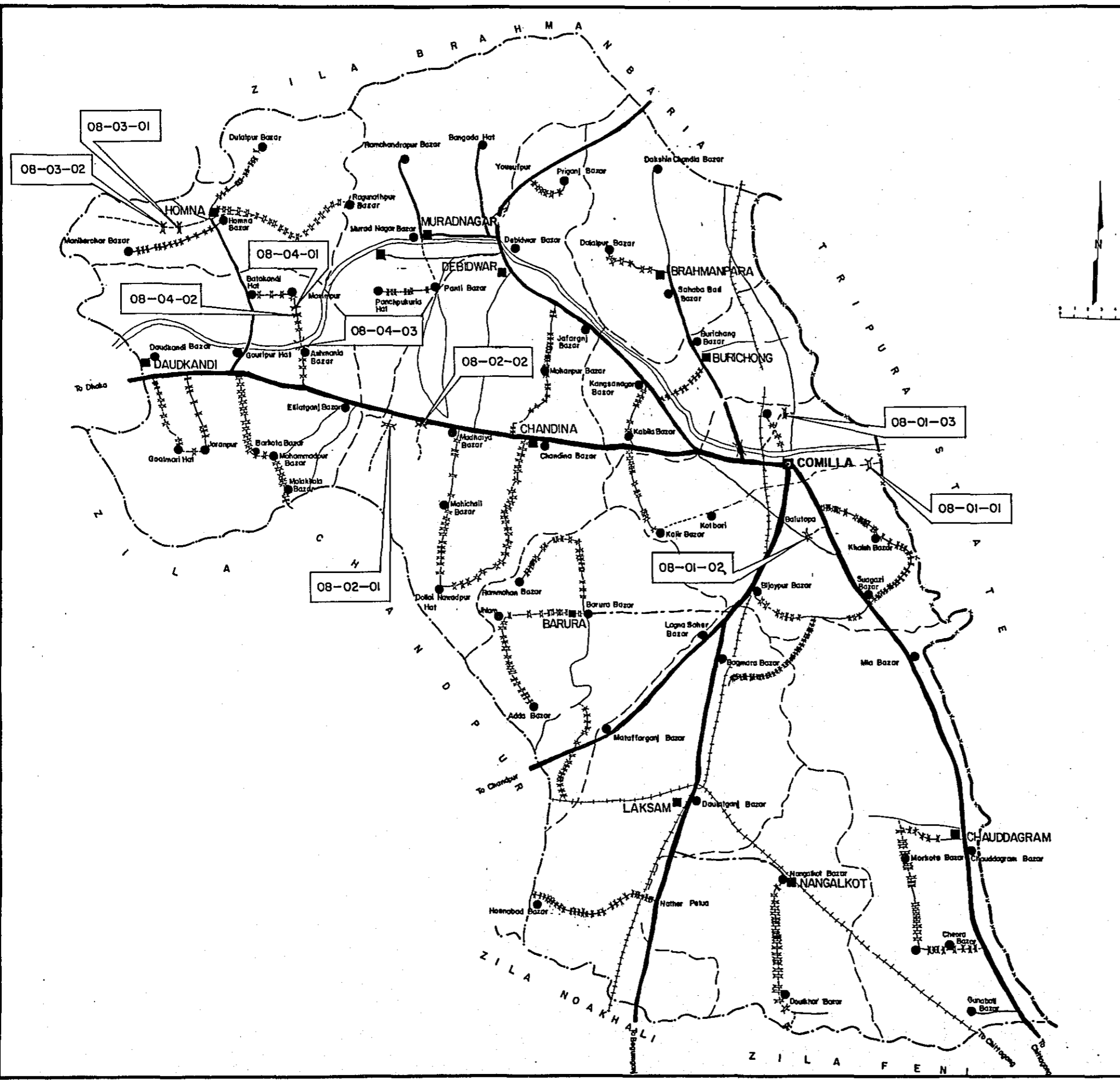
- International Bounda - - - - - X X X X
- District Boundary - - - - -
- Thana Boundary - - - - -
- River & Creek - - - - -
- National Highway - - - - -
- Regional Highway - - - - -
- Feeder Road Type-A - - - - -
- Feeder Road Type-B (Completed) - - - - -
- Feeder Road Type-B (Incomplete) - - - - -
- Prominent Rural Road - - - - -
- Railway Line - - - - -
- Embankment - - - - -
- Bridge & Culvert - - - - -
- Regulator/Sluice - - - - -
- District H.Q. - - - - -
- Thana H.Q. - - - - -
- Growth Centre - - - - -



LEGEND

- International Bounda - - - - X X X X
- District Boundary - - - - -
- Thana Boundary - - - - -
- River & Creek - - - - -
- National Highway - - - - -
- Regional Highway - - - - -
- Feeder Road Type-A - - - - -
- Feeder Road Type-B (Completed) - - - - -
- Feeder Road Type-B (Incomplete) - - - - -
- Prominent Rural Road - - - - -
- Railway Line - - - - -
- Embankment - - - - -
- Bridge & Culvert - - - - -
- Regulator/Sluice - - - - -
- District H.Q. - - - - -
- Thana H.Q. - - - - -
- Growth Centre - - - - -





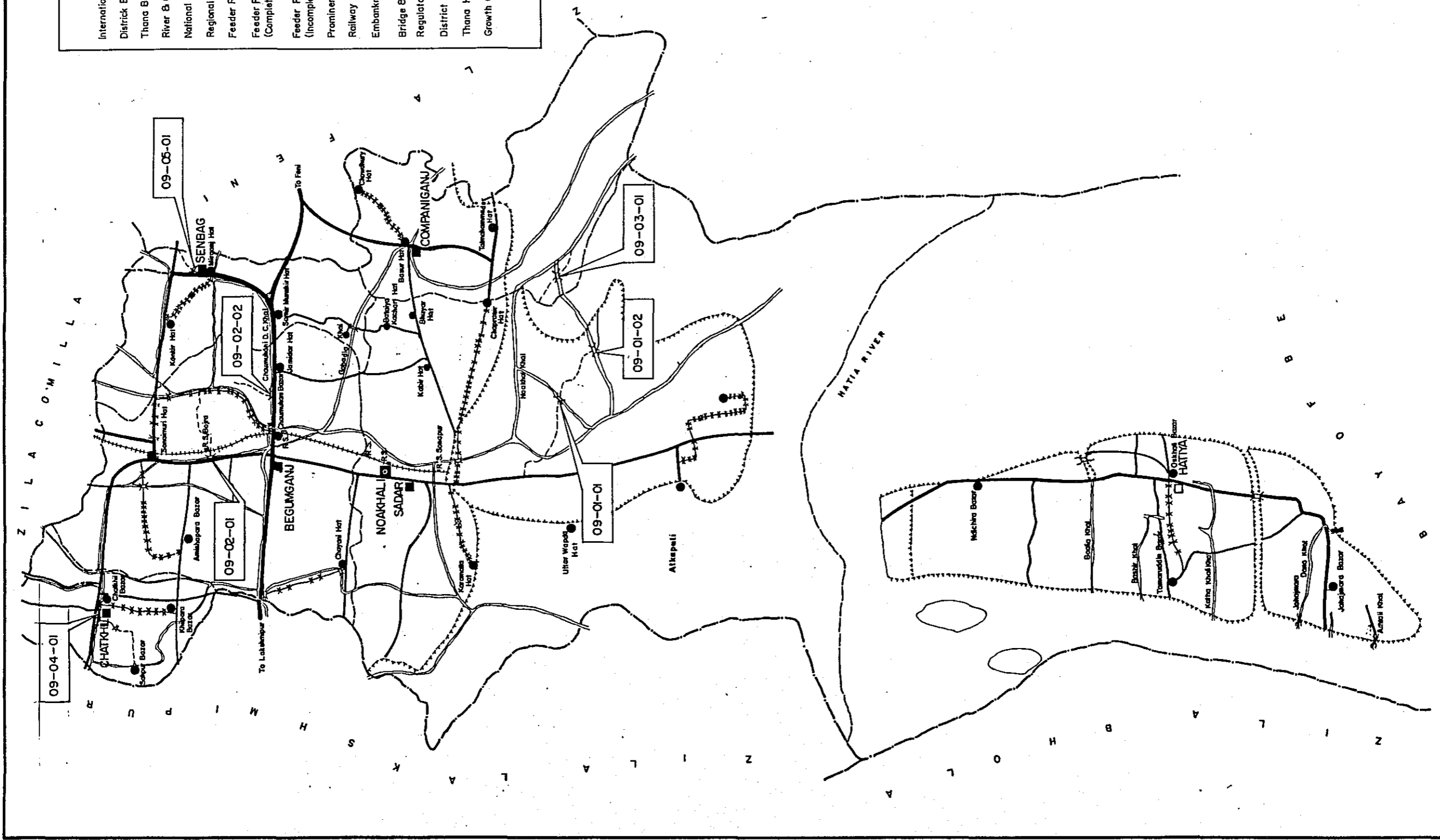

LEGEND

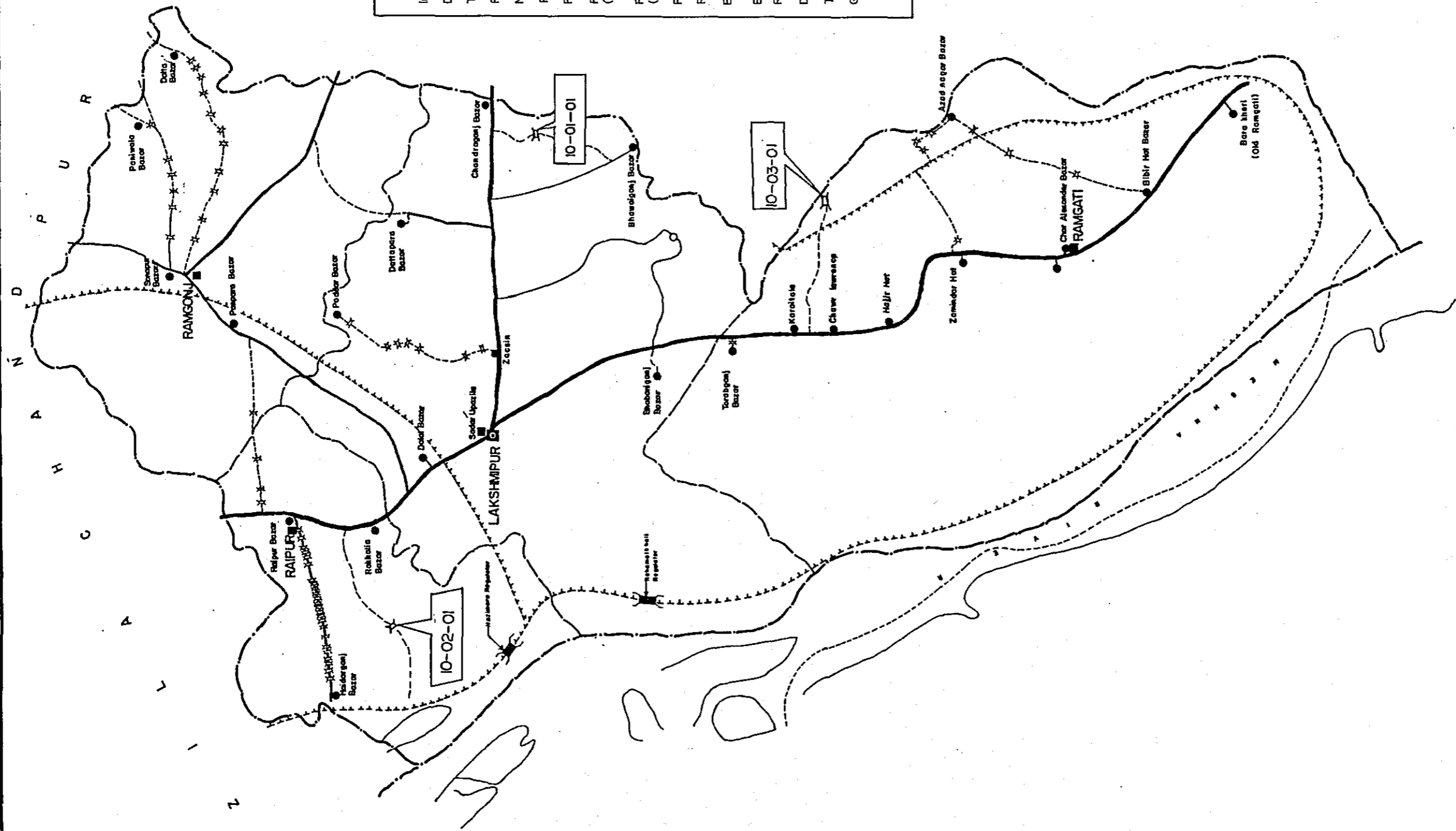

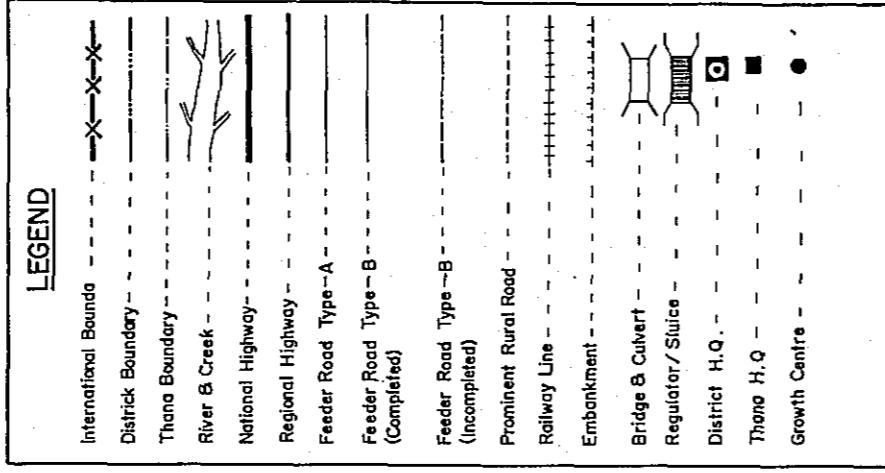
- International Bounda - - - - - X X X X
- District Boundary - - - - -
- Thana Boundary - - - - -
- River & Creek - - - - -
- National Highway - - - - -
- Regional Highway - - - - -
- Feeder Road Type-A - - - - -
- Feeder Road Type-B (Completed) - - - - -
- Feeder Road Type-B (Incomplete) - - - - -
- Prominent Rural Road - - - - -
- Railway Line - - - - -
- Embankment - - - - -
- Bridge & Culvert - - - - -
- Regulator/Sluice - - - - -
- District H.Q. - - - - -
- Thana H.Q. - - - - -
- Growth Centre - - - - -

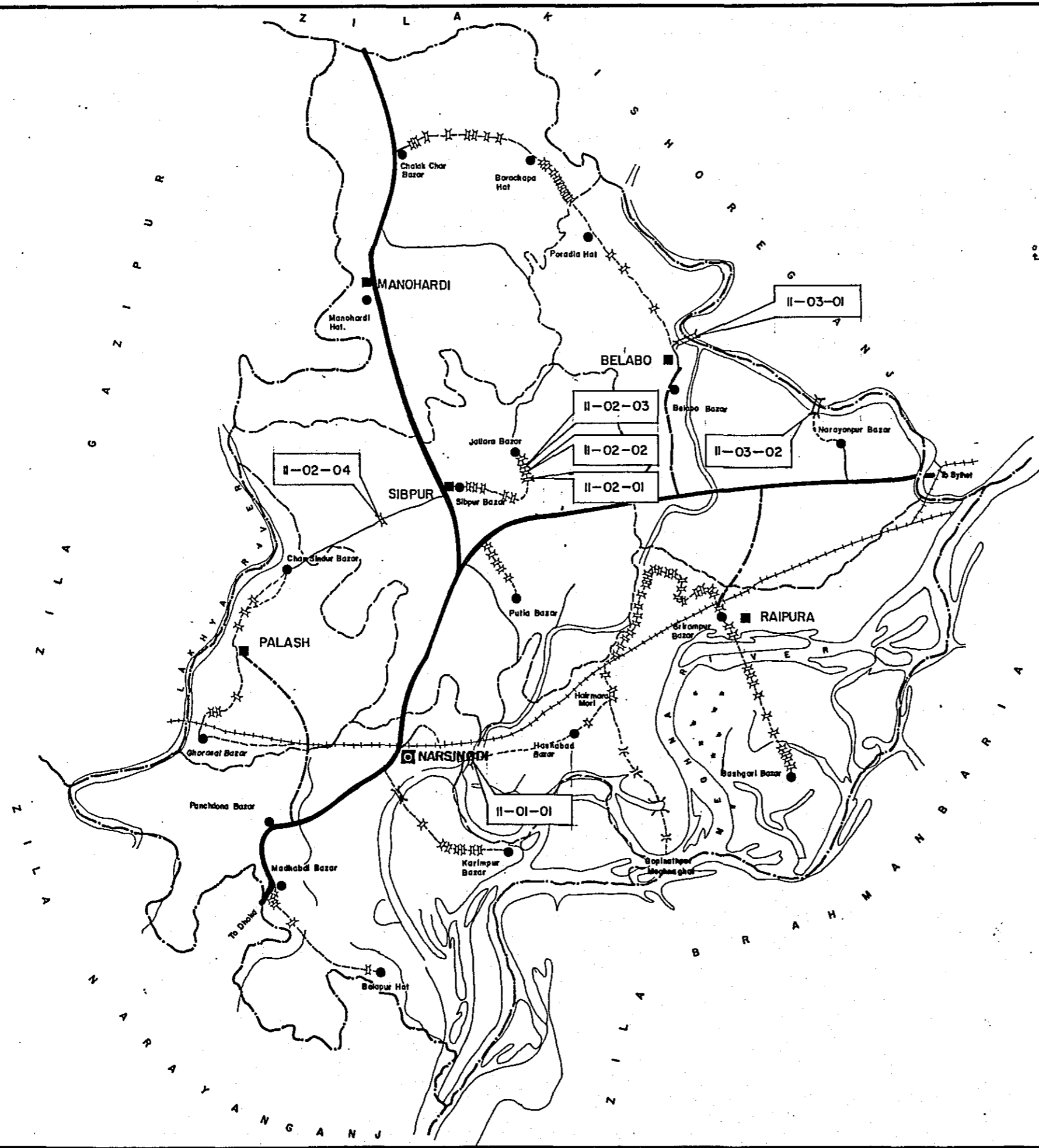
LOCATION MAP
NOAKHALI DISTRICT

LEGEND

International Boundary	---X---X---
District Boundary	-----
Thana Boundary	-----
River & Creek	~~~~~
National Highway	=====
Regional Highway	=====
Feeder Road Type-A	=====
Feeder Road Type-B (Completed)	=====
Feeder Road Type-B (Incomplete)	-----
Prominent Rural Road	-----
Railway Line	+++++
Embankment	+++++
Bridge & Culvert	=====
Regulator/Sluice	=====
District H.Q.	□
Thana H.Q.	■
Growth Centre	●

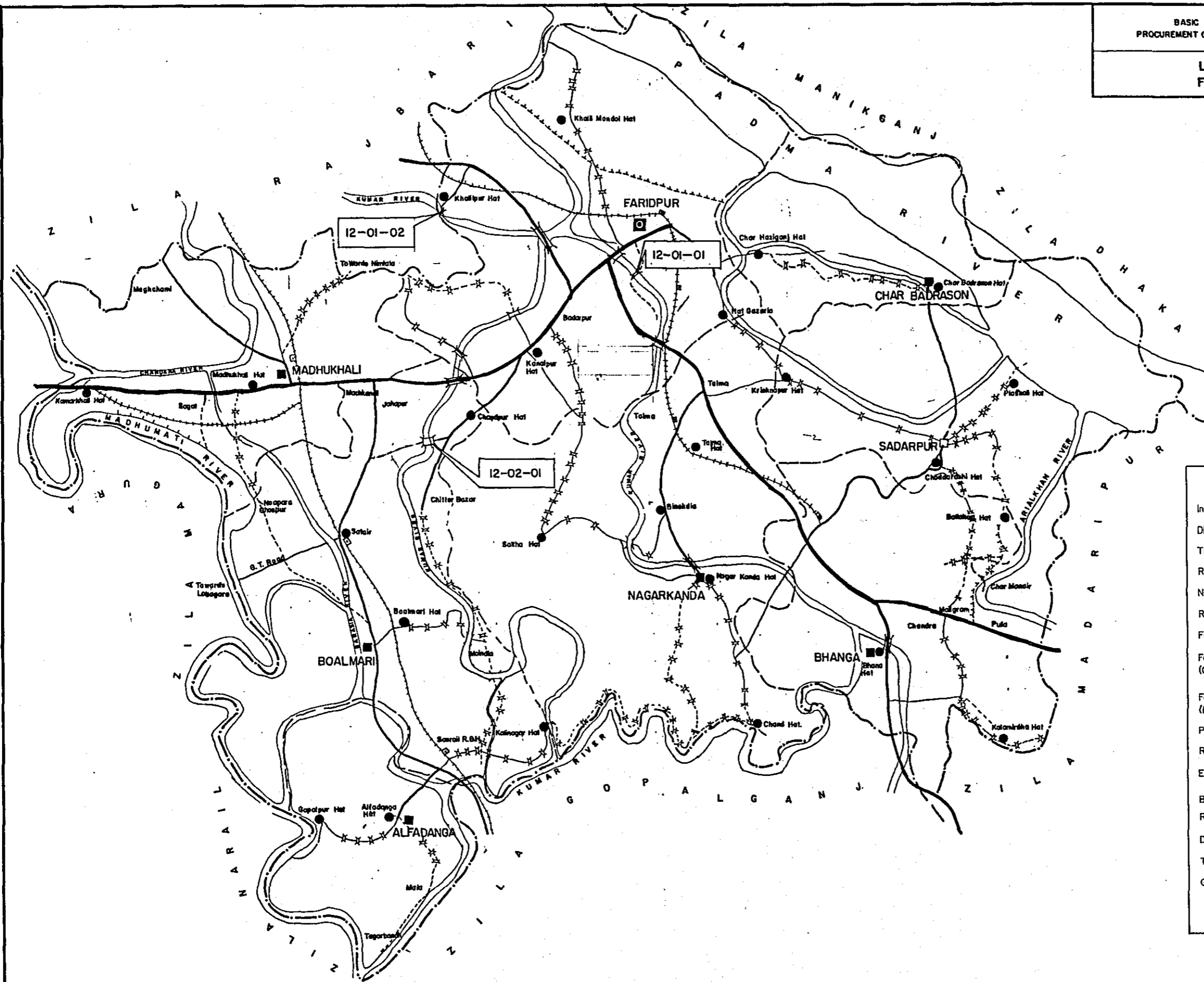






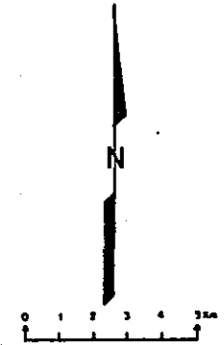
LEGEND

- International Bounda - - - - - X X X
- District Boundary - - - - -
- Thana Boundary - - - - -
- River & Creek - - - - -
- National Highway - - - - -
- Regional Highway - - - - -
- Feeder Road Type-A - - - - -
- Feeder Road Type-B (Completed) - - - - -
- Feeder Road Type-B (Incomplete) - - - - -
- Prominent Rural Road - - - - -
- Railway Line - - - - -
- Embankment - - - - -
- Bridge & Culvert - - - - -
- Regulator/Sluice - - - - -
- District H.Q. - - - - -
- Thana H.Q. - - - - -
- Growth Centre - - - - -



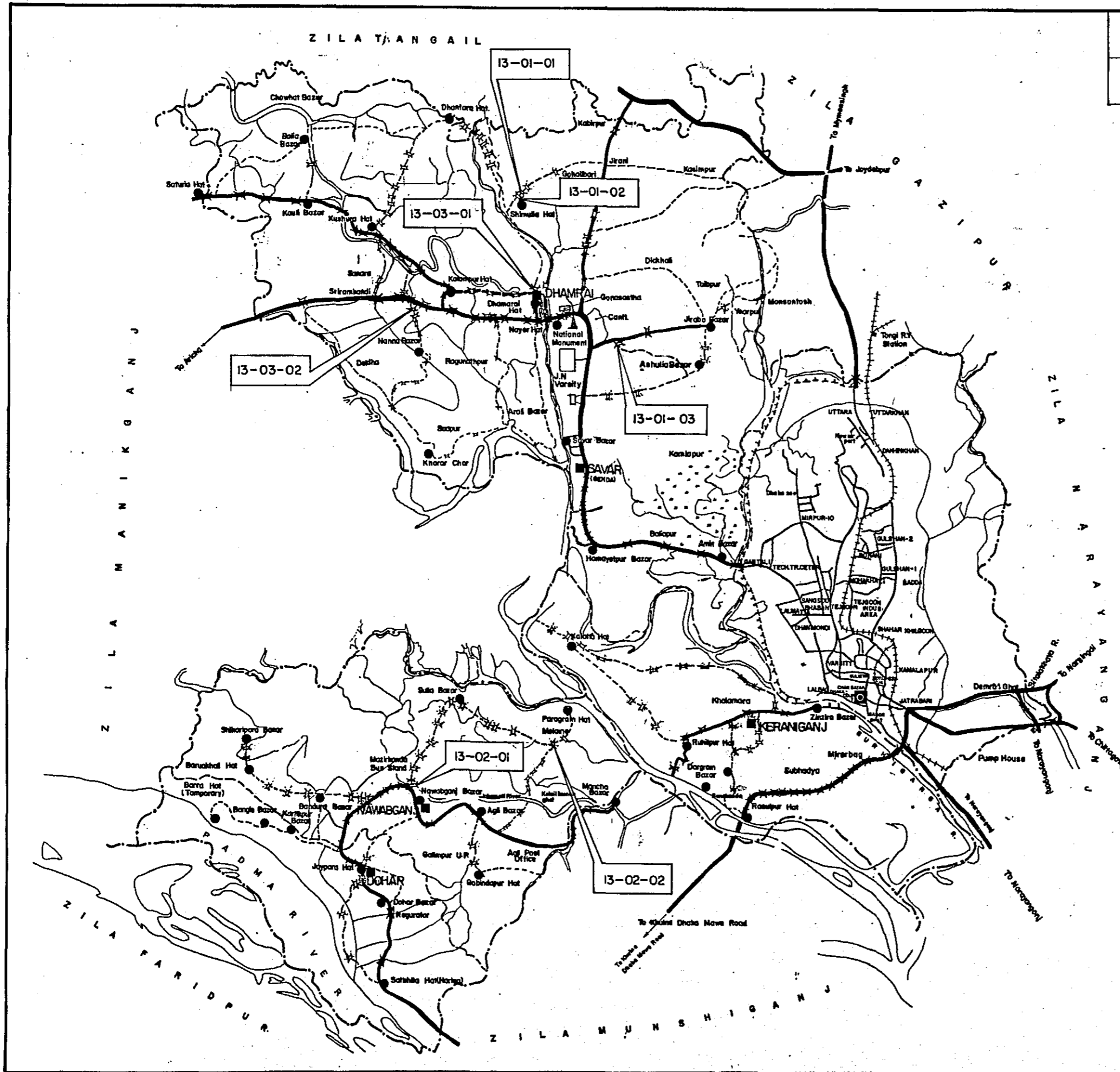
LEGEND

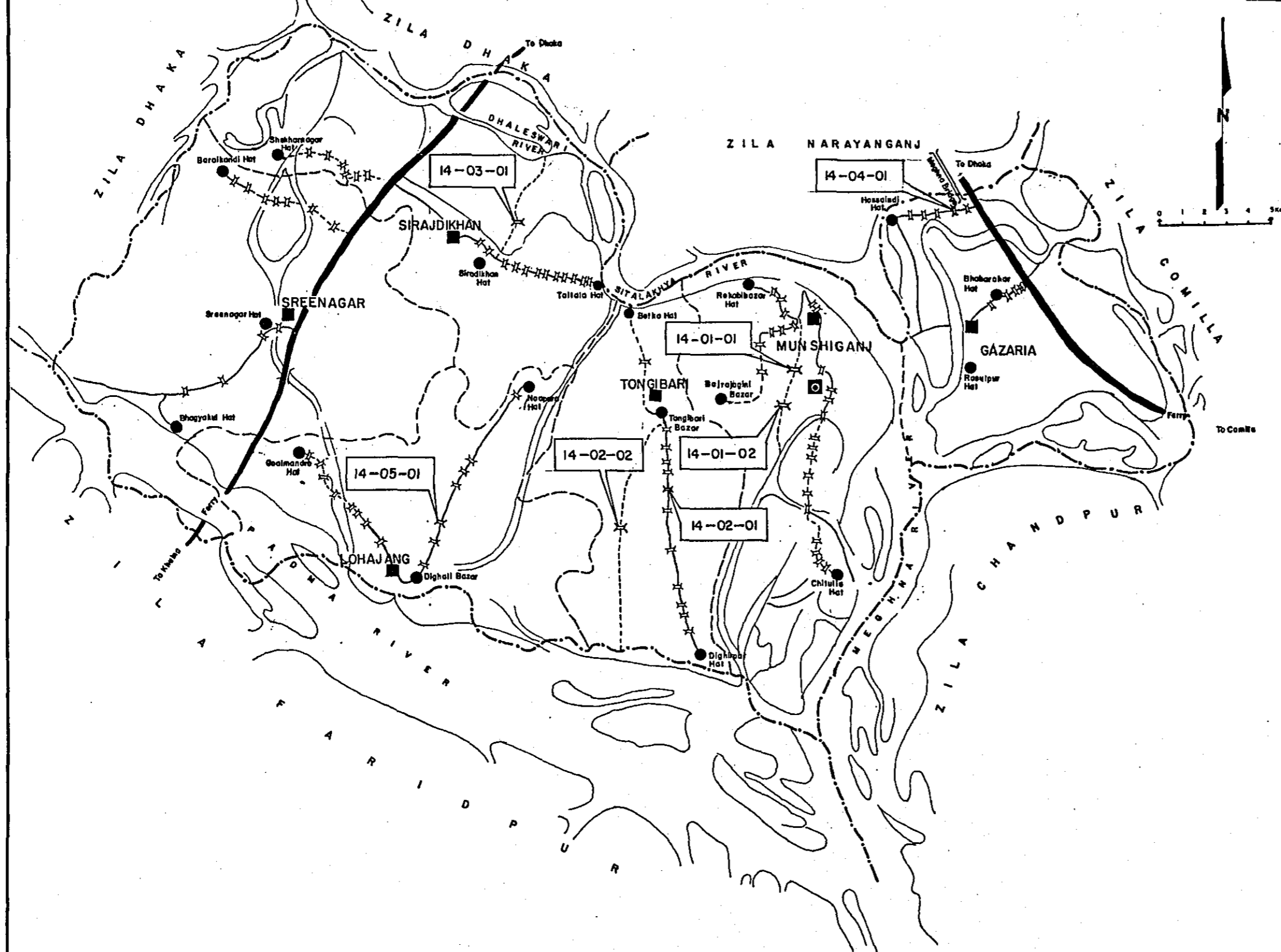
- International Bounda - - - - - X X X X
- District Boundary - - - - -
- Thana Boundary - - - - -
- River & Creek - - - - -
- National Highway - - - - -
- Regional Highway - - - - -
- Feeder Road Type - A - - - - -
- Feeder Road Type - B (Completed) - - - - -
- Feeder Road Type - B (Incomplete) - - - - -
- Prominent Rural Road - - - - -
- Railway Line - - - - -
- Embankment - - - - -
- Bridge & Culvert - - - - -
- Regulator / Sluice - - - - -
- District H.Q. - - - - -
- Thana H.Q. - - - - -
- Growth Centre - - - - -




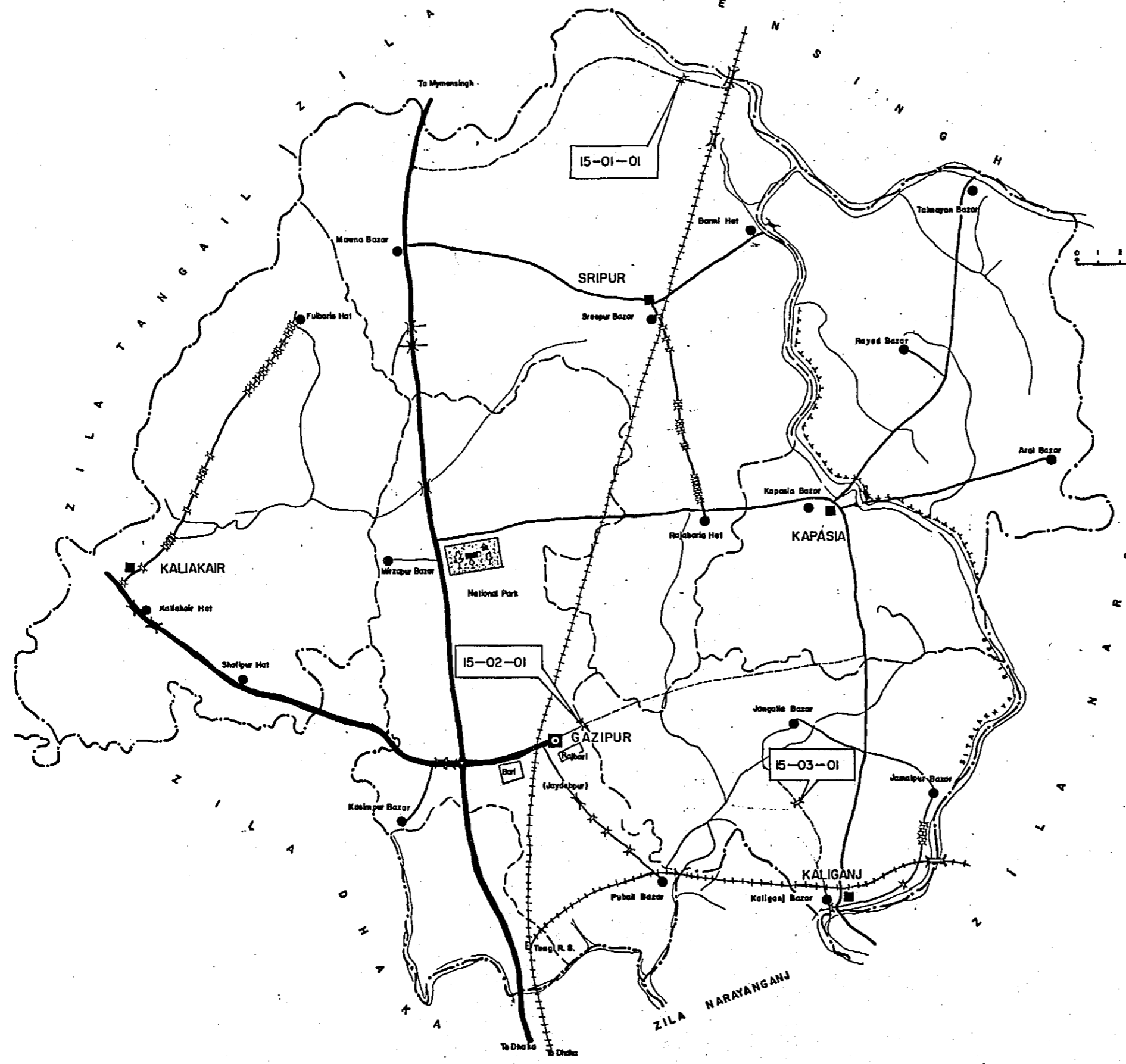
LEGEND

- International Bounda
- District Boundary
- Thana Boundary
- River & Creek
- National Highway
- Regional Highway
- Feeder Road Type-A
- Feeder Road Type-B (Completed)
- Feeder Road Type-B (Incomplete)
- Prominent Rural Road
- Railway Line
- Embankment
- Bridge & Culvert
- Regulator/Sluice
- District H.Q.
- Thana H.Q.
- Growth Centre





LEGEND	
International Bounda	---X---X---X---
District Boundary	-----
Thana Boundary	- - - - -
River & Creek	~~~~~
National Highway	====
Regional Highway	-----
Feeder Road Type-A	-----
Feeder Road Type-B (Completed)	-----
Feeder Road Type-B (Incompleted)	-----
Prominent Rural Road	-----
Railway Line	+++++
Embankment	-----
Bridge & Culvert	-----
Regulator/Sluice	-----
District H.Q.	○
Thana H.Q.	■
Growth Centre	●



LEGEND

- International Bounda - - - - - X X X X
- District Boundary - - - - -
- Thana Boundary - - - - -
- River & Creek - - - - -
- National Highway - - - - -
- Regional Highway - - - - -
- Feeder Road Type-A - - - - -
- Feeder Road Type-B (Completed) - - - - -
- Feeder Road Type-B (Incomplete) - - - - -
- Prominent Rural Road - - - - -
- Railway Line - - - - -
- Embankment - - - - -
- Bridge & Culvert - - - - -
- Regulator/Sluice - - - - -
- District H.Q. - - - - -
- Thana H.Q. - - - - -
- Growth Centre - - - - -

