








19. Fotografías de la situación actual de las escuelas objeto del Proyecto (extracto).



No. 3 Tepano (Departamento de Carazo)







No. 5 Buena Vista del Sur (Departamento de Carazo)






No. 14 Miguel Angel Ortíz (Departamento de Carazo)

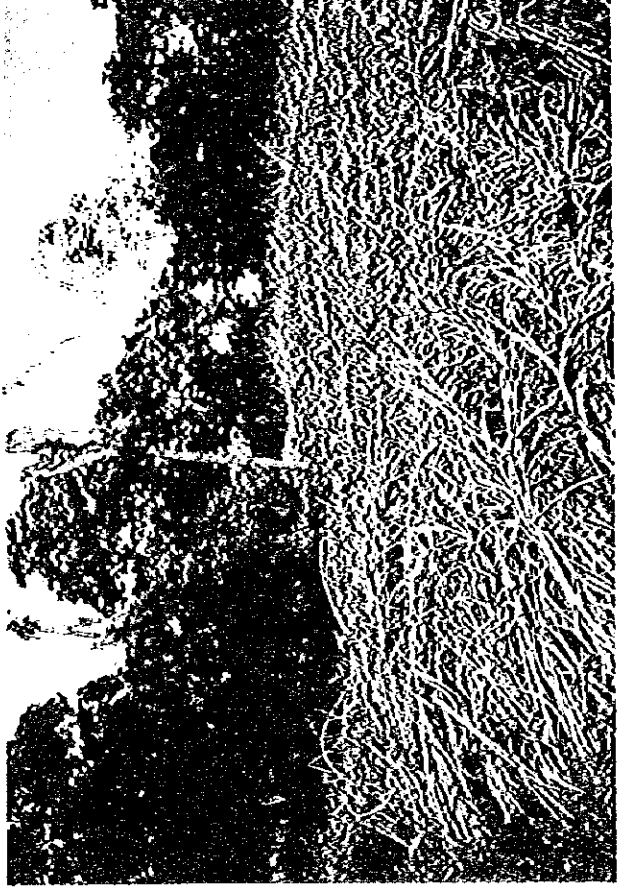



No. 18 Santa Lastenia (Departamento de Granada)




No. 22 Adolfo Salazar Calero (Departamento de Granada)







No. 29 Juan Pablo Mercado (Departamento de Masaya)









## 20. Planos de ubicación de las escuelas objeto del proyecto

### Referencias

#### (1) Infraestructuras a construir por este proyecto.



Aulas



Aulas (con mamparas)



Sala de Dirección



Servicio sanitario



Letrina



Fosa séptica



Muro informativo

#### (2) Infraestructuras existentes



Aulas (que se usarán aun en el futuro)



Aulas (a demoler debido a la ejecución de este proyecto)



Cercos



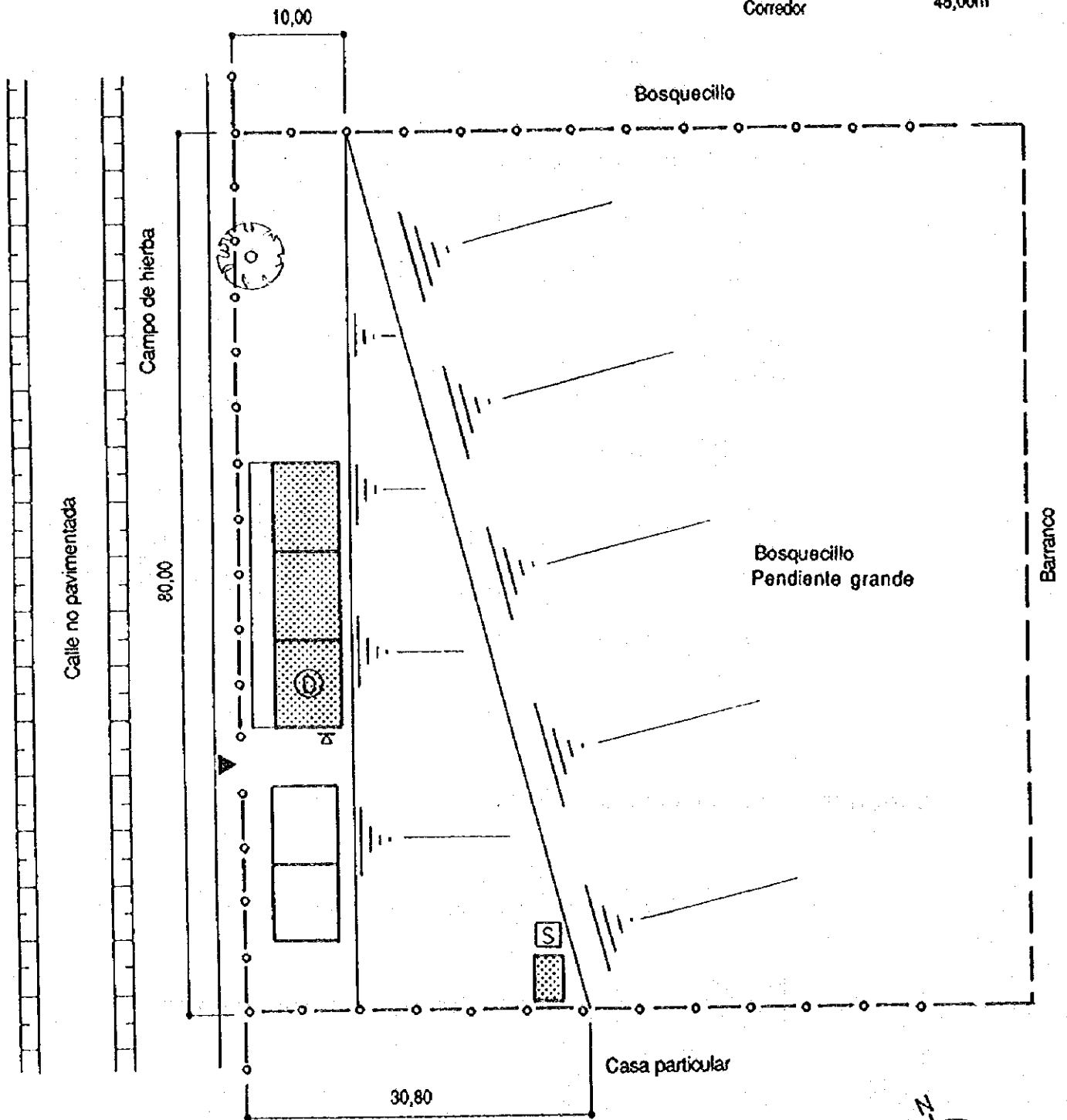
Cercamiento de red o de alambre de púas



Líneas colindantes (que no tienen cercamiento)

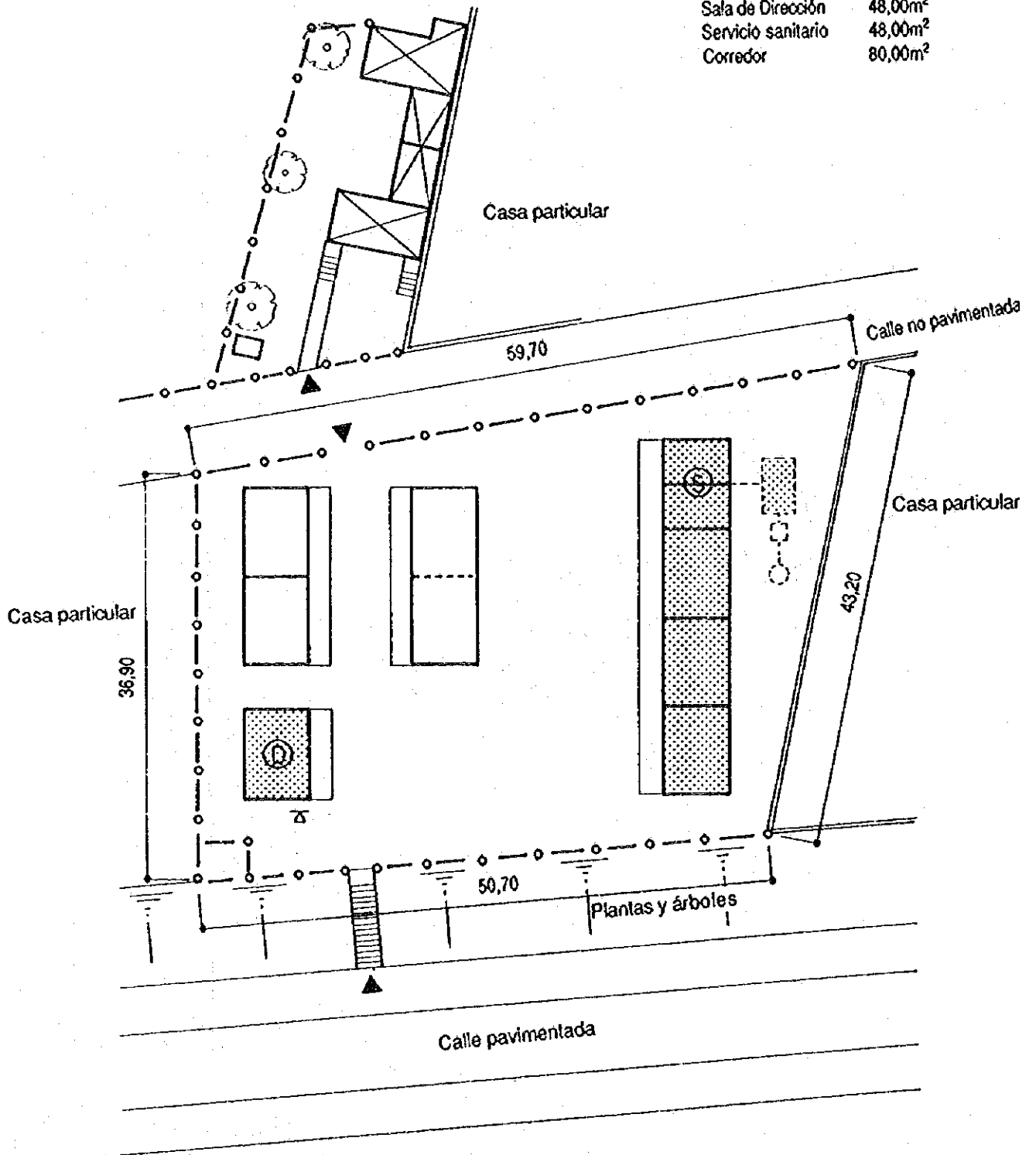
Departamento de Carazo  
No.1 Apompuá

Área del terreno	5.559,01m <sup>2</sup>
Área total construida	201,45m <sup>2</sup>
Aulas (2)	96,00m <sup>2</sup>
Sala de Dirección	48,00m <sup>2</sup>
Letrina	9,45m <sup>2</sup>
Corredor	48,00m <sup>2</sup>



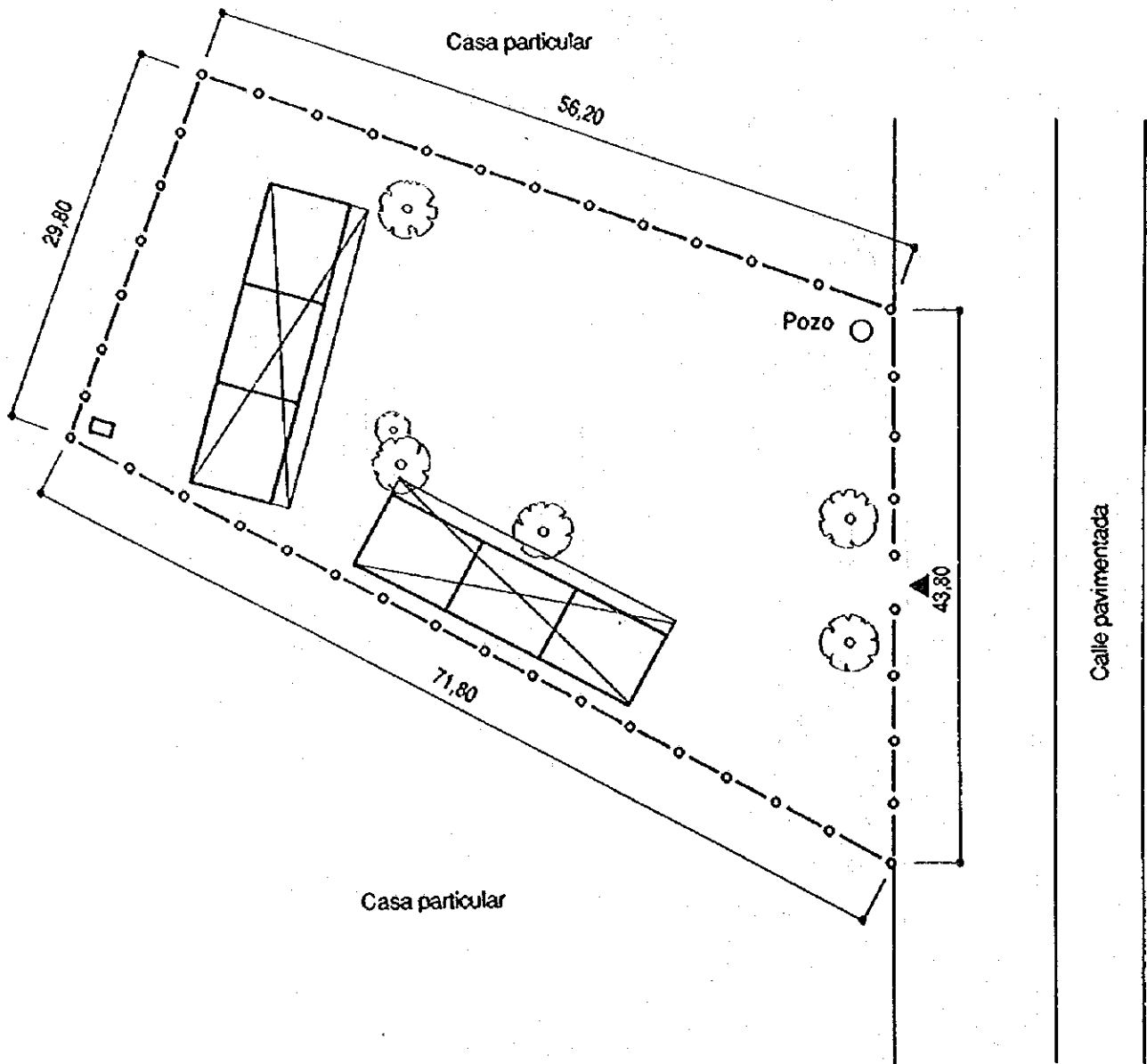
Departamento de Carazo  
No.2 Héroes y Mártires

Área del terreno	2.581,36m <sup>2</sup>
Área total construida	320,00m <sup>2</sup>
Aulas (3)	144,00m <sup>2</sup>
Sala de Dirección	48,00m <sup>2</sup>
Servicio sanitario	48,00m <sup>2</sup>
Corredor	80,00m <sup>2</sup>

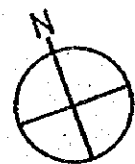


Escala : 1/500

Departamento de Carazo  
No.3 Tepano



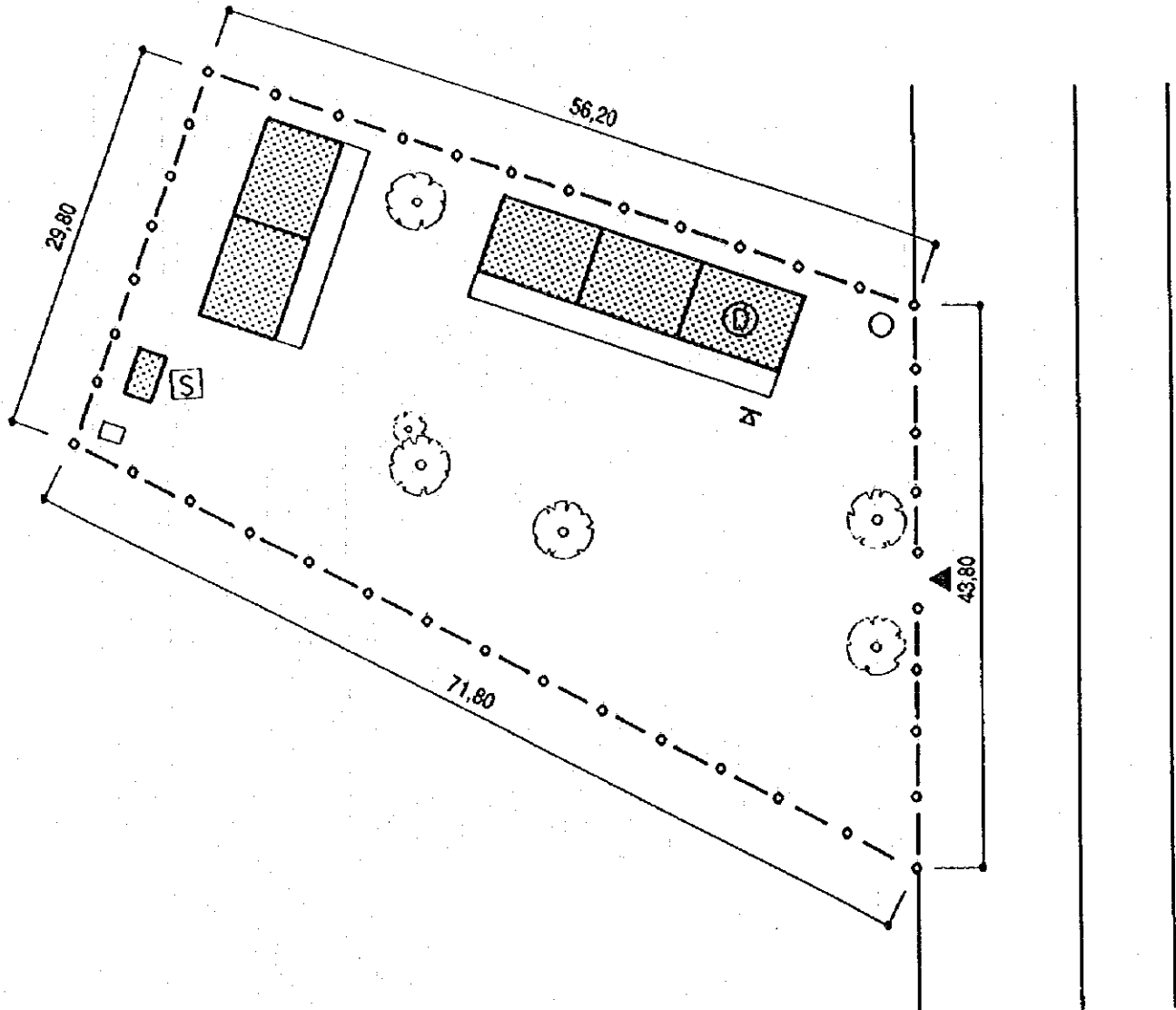
(Plano de la situación actual)



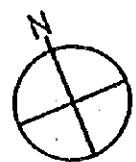
Escala : 1/500

Departamento de Carazo  
No.3 Tepano

Área del terreno	2.203,20m <sup>2</sup>
Área total construida	329,45m <sup>2</sup>
Aulas (4)	192,00m <sup>2</sup>
Sala de Dirección	48,00m <sup>2</sup>
Letrina	9,45m <sup>2</sup>
Corredor	80,00m <sup>2</sup>



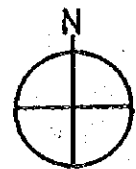
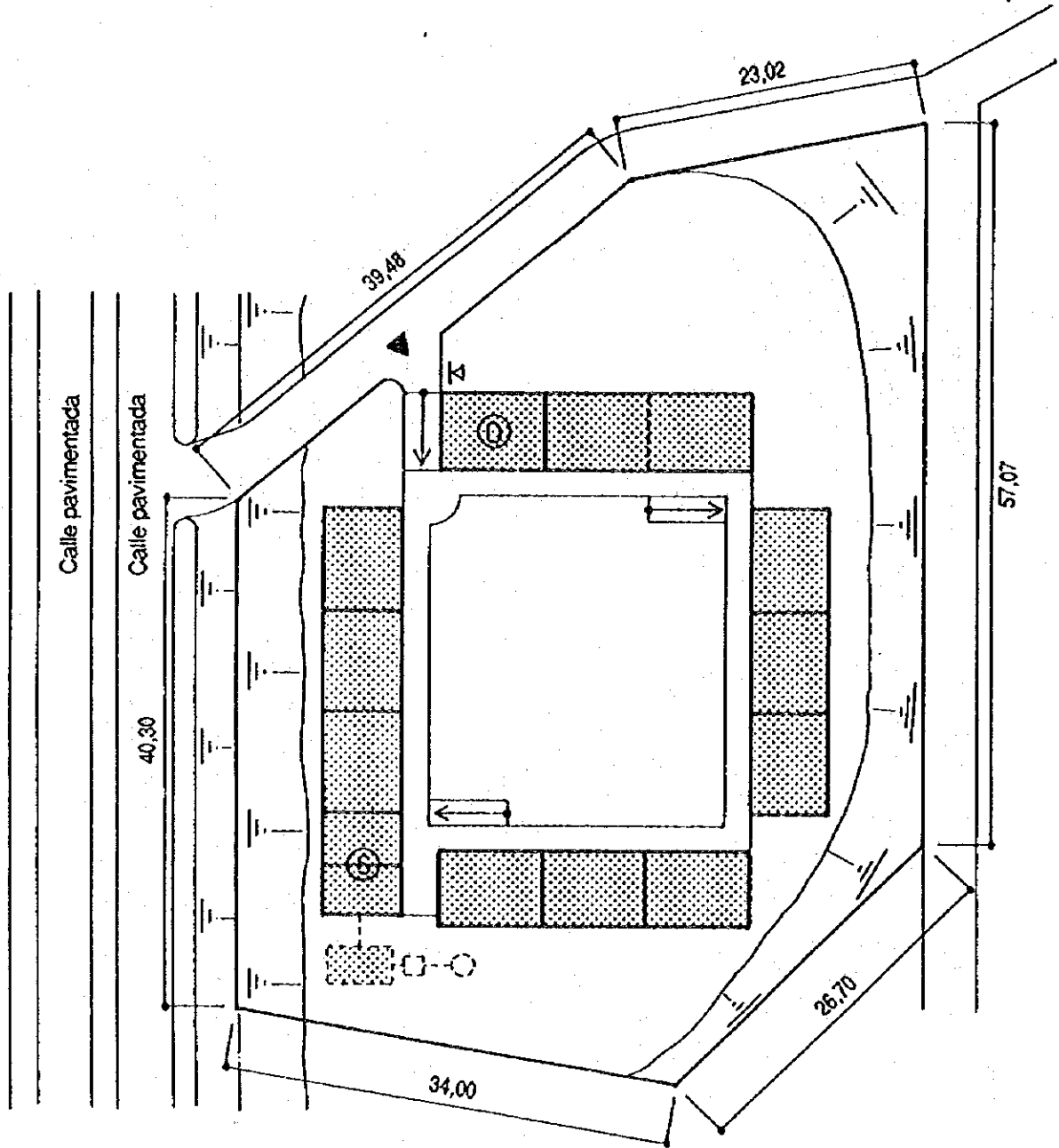
(Plano del proyecto)



Escala : 1/500

Departamento de Carazo  
 No.4 Educación Especial

Área del terreno	3.155,62m <sup>2</sup>
Área total construida	832,00m <sup>2</sup>
Aulas (11)	528,00m <sup>2</sup>
Sala de Dirección	48,00m <sup>2</sup>
Servicio sanitario	48,00m <sup>2</sup>
Corredor	208,00m <sup>2</sup>

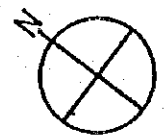
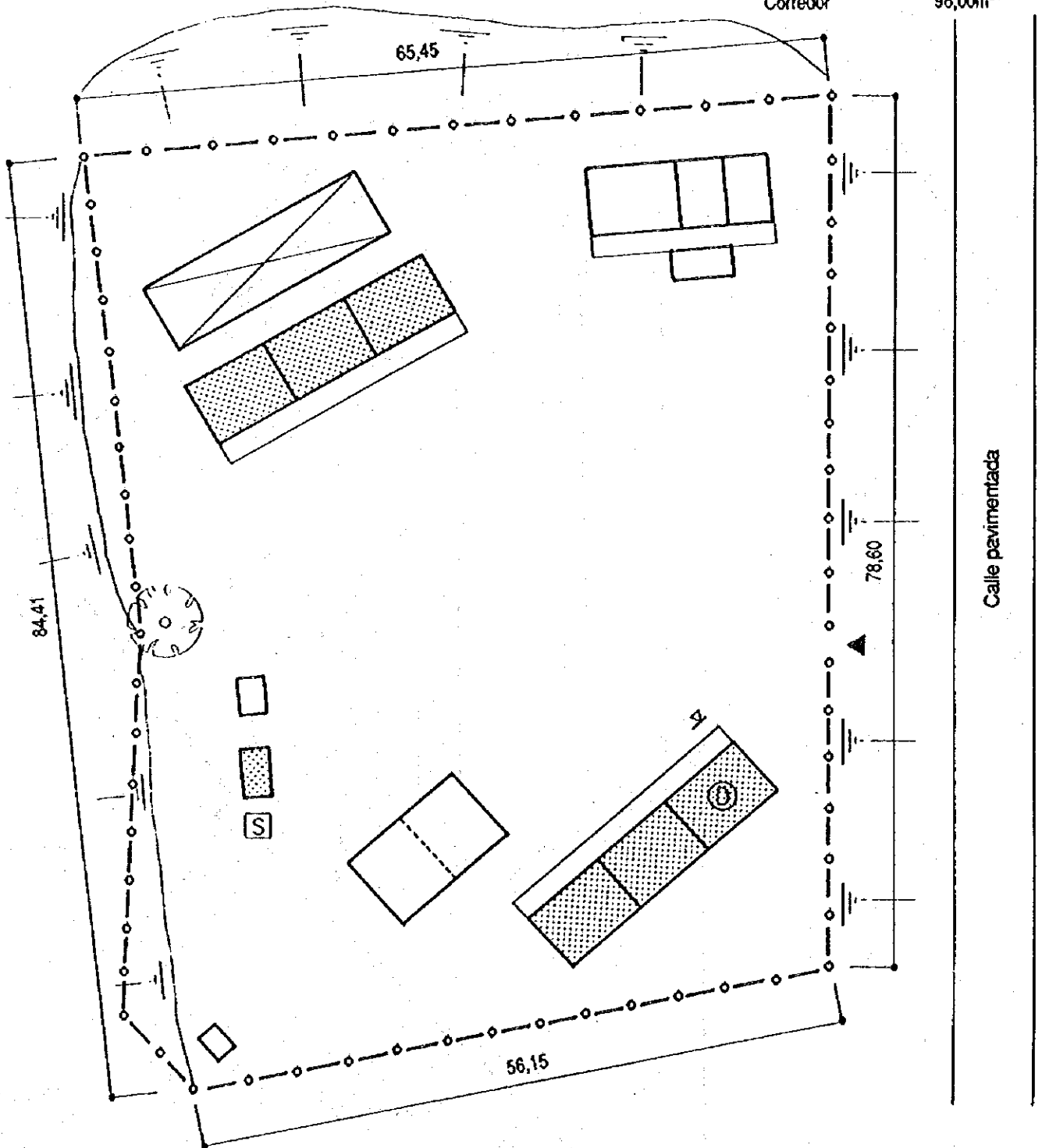


Escala : 1/500

Departamento de Carazo  
No.5 Buena Vista del Sur

Área del terreno 4.899,40m<sup>2</sup>

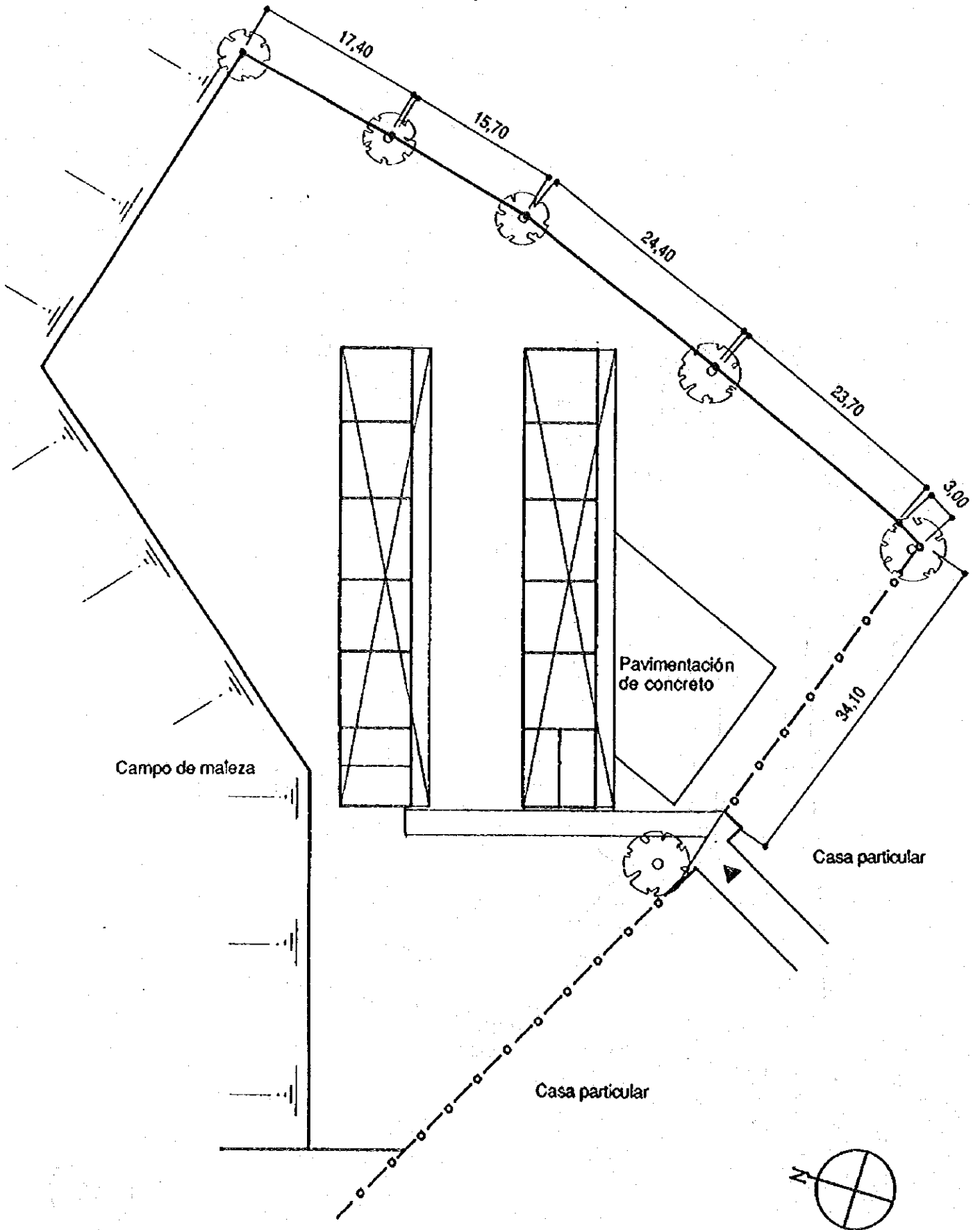
Área total construida 393,45m<sup>2</sup>  
 Aulas (5) 240,00m<sup>2</sup>  
 Sala de Dirección 48,00m<sup>2</sup>  
 Letrina 9,45m<sup>2</sup>  
 Corredor 96,00m<sup>2</sup>



Escala : 1/500



Departamento de Carazo  
No.6 Fernando Samqui Chan



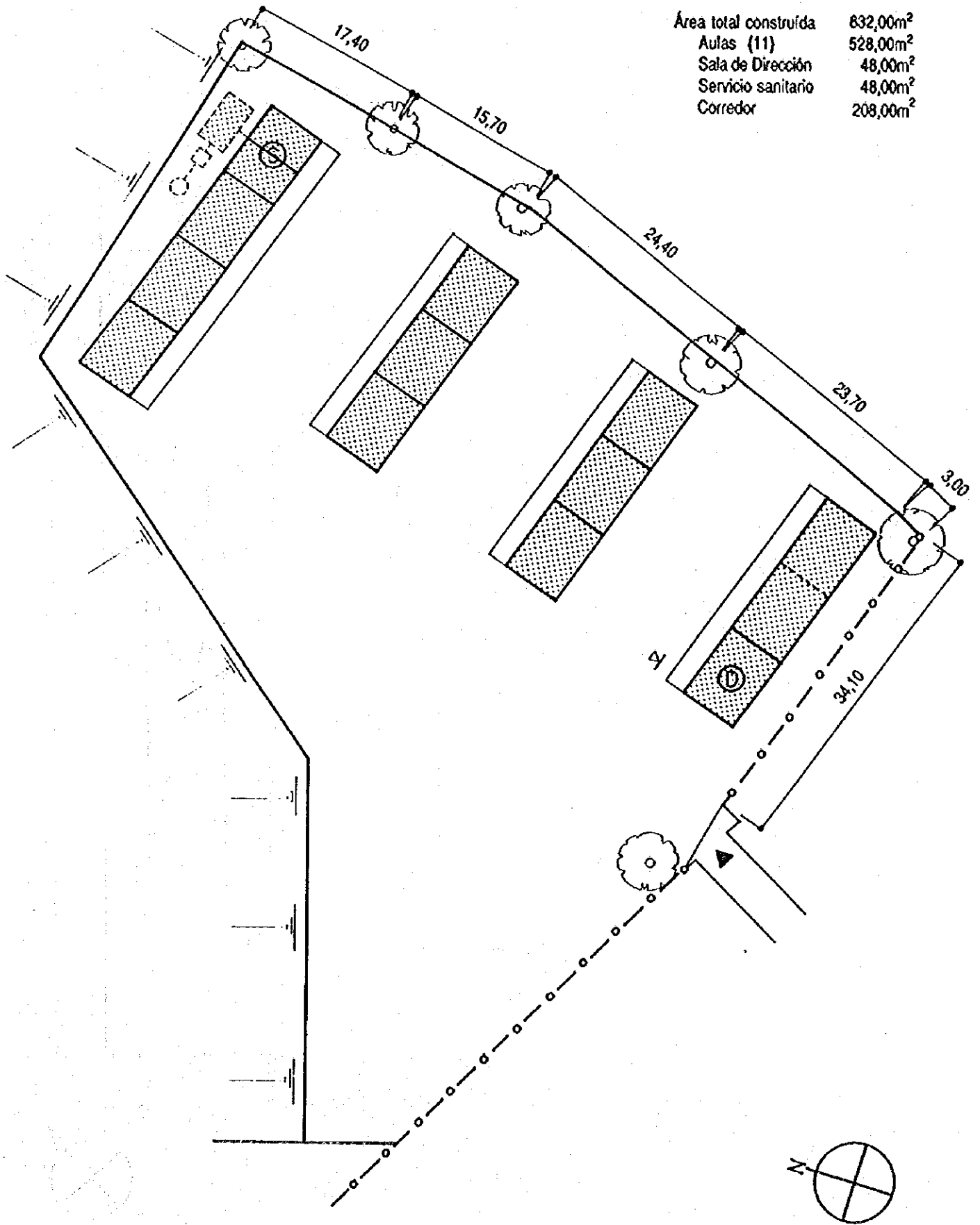
(Plano de la situación actual)

Escala : 1/500

Departamento de Carazo  
 No.6 Fernando Samqui Chan

Área del terreno 4.745,28m<sup>2</sup>

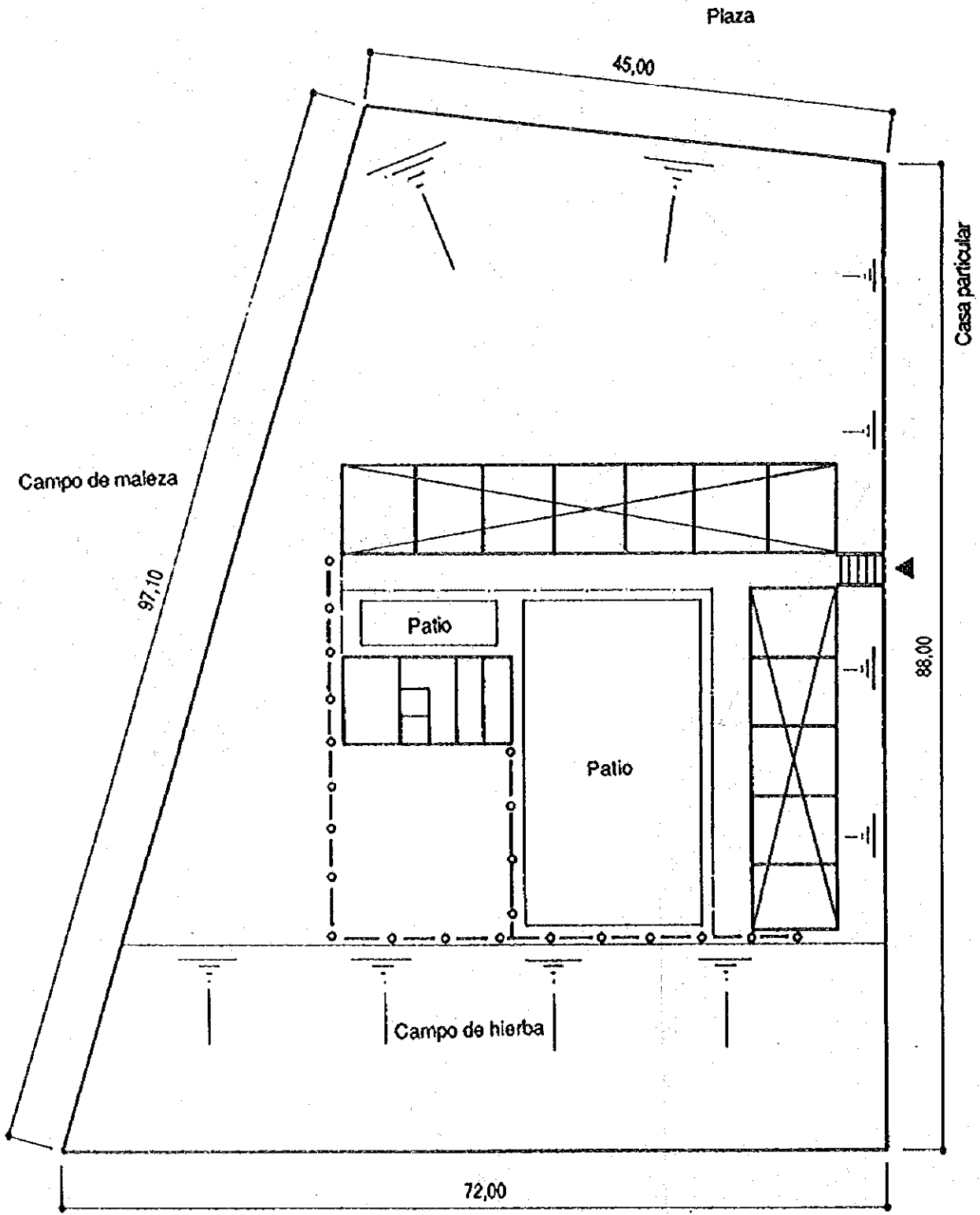
Área total construida	832,00m <sup>2</sup>
Aulas (11)	528,00m <sup>2</sup>
Sala de Dirección	48,00m <sup>2</sup>
Servicio sanitario	48,00m <sup>2</sup>
Corredor	208,00m <sup>2</sup>



(Plano del proyecto)

Escala : 1/500

Departamento de Carazo  
No.7 Luis Manuel Cárdenas



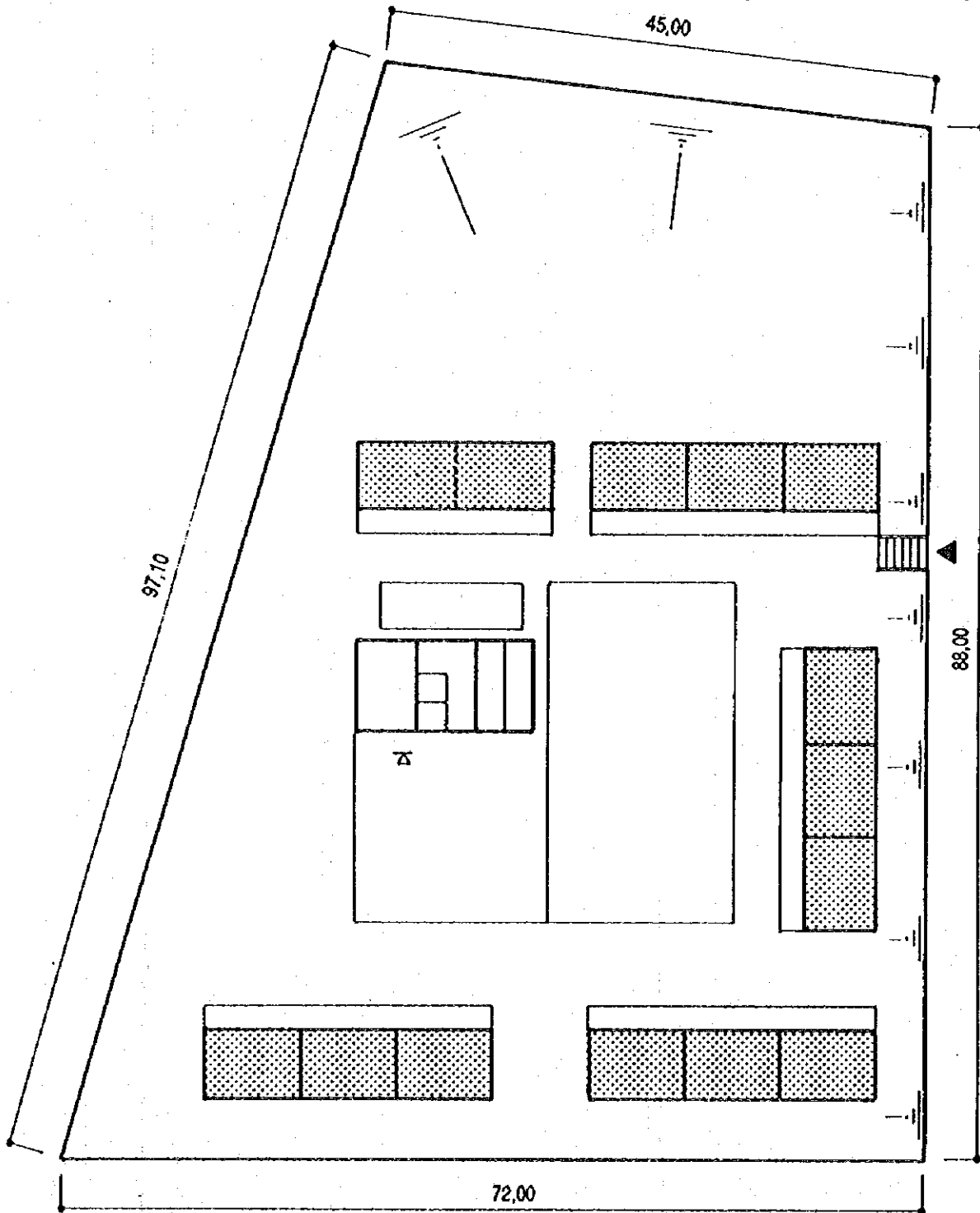
(Plano de la situación actual)



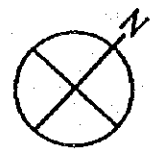
Escala : 1/500

Departamento de Carazo  
No.7 Luis Manuel Cárdenas

Área del terreno	5.273,60m <sup>2</sup>
Área total construída	896,00m <sup>2</sup>
Aulas (14)	672,00m <sup>2</sup>
Corredor	224,00m <sup>2</sup>



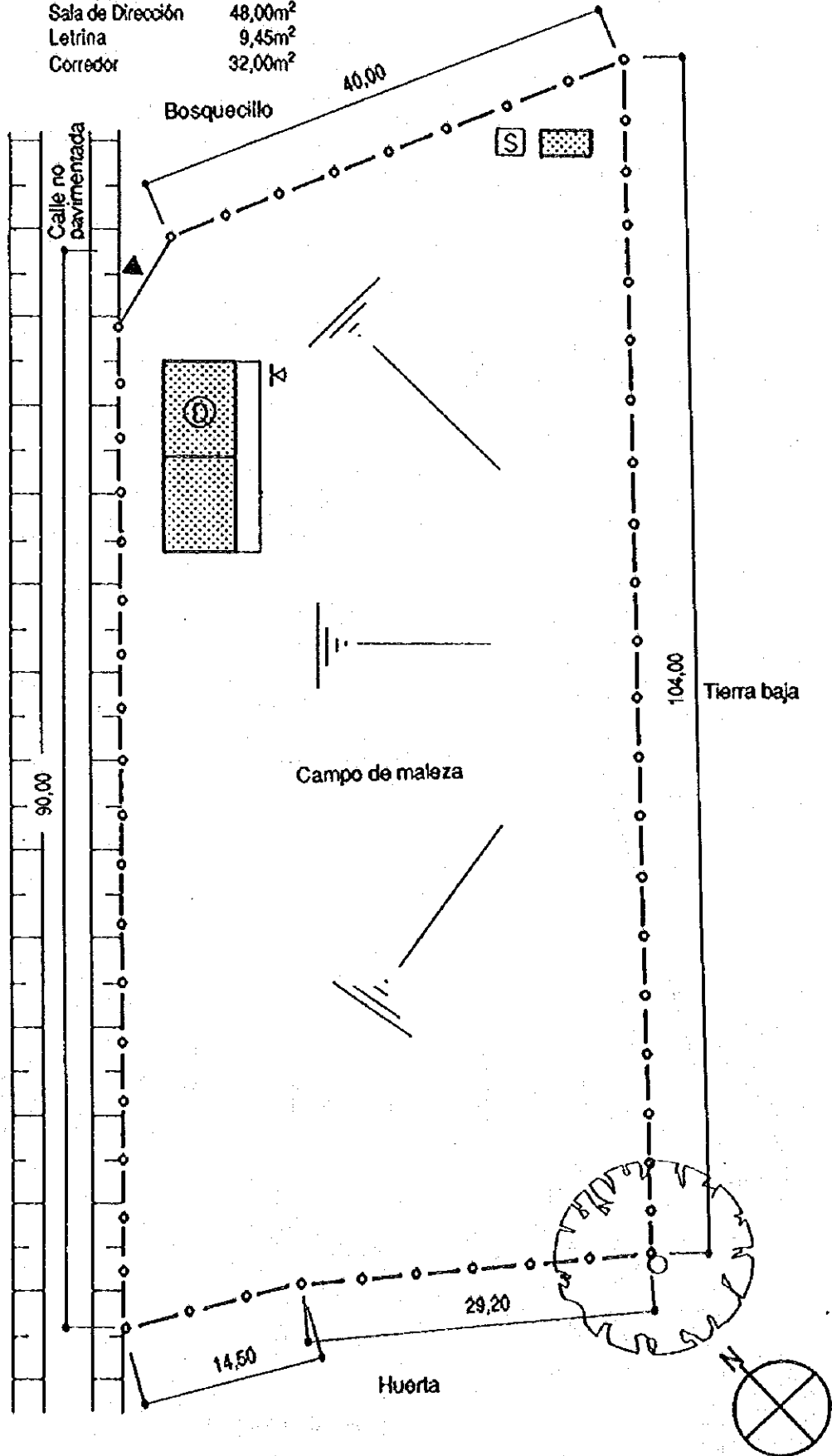
(Plano del proyecto)



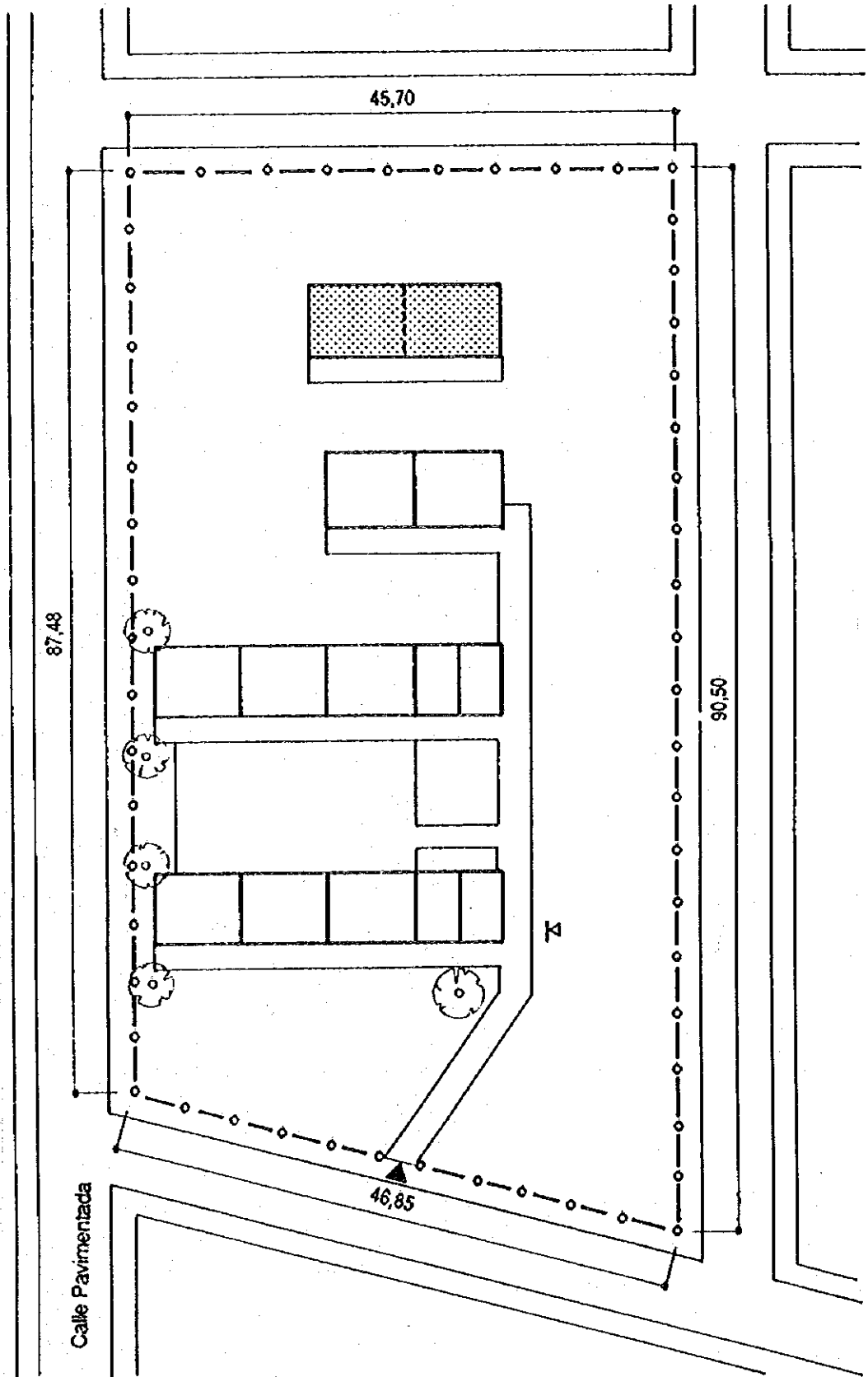
Escala : 1/500

Departamento de Carazo  
No.8 El Polvasal

Área del terreno	3.963,44m <sup>2</sup>
Área total construída	137,45m <sup>2</sup>
Aula (1)	48,00m <sup>2</sup>
Sala de Dirección	48,00m <sup>2</sup>
Letrina	9,45m <sup>2</sup>
Corredor	32,00m <sup>2</sup>

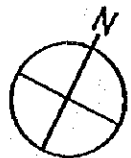


Departamento de Carazo  
 No.9 Luis León Espinoza



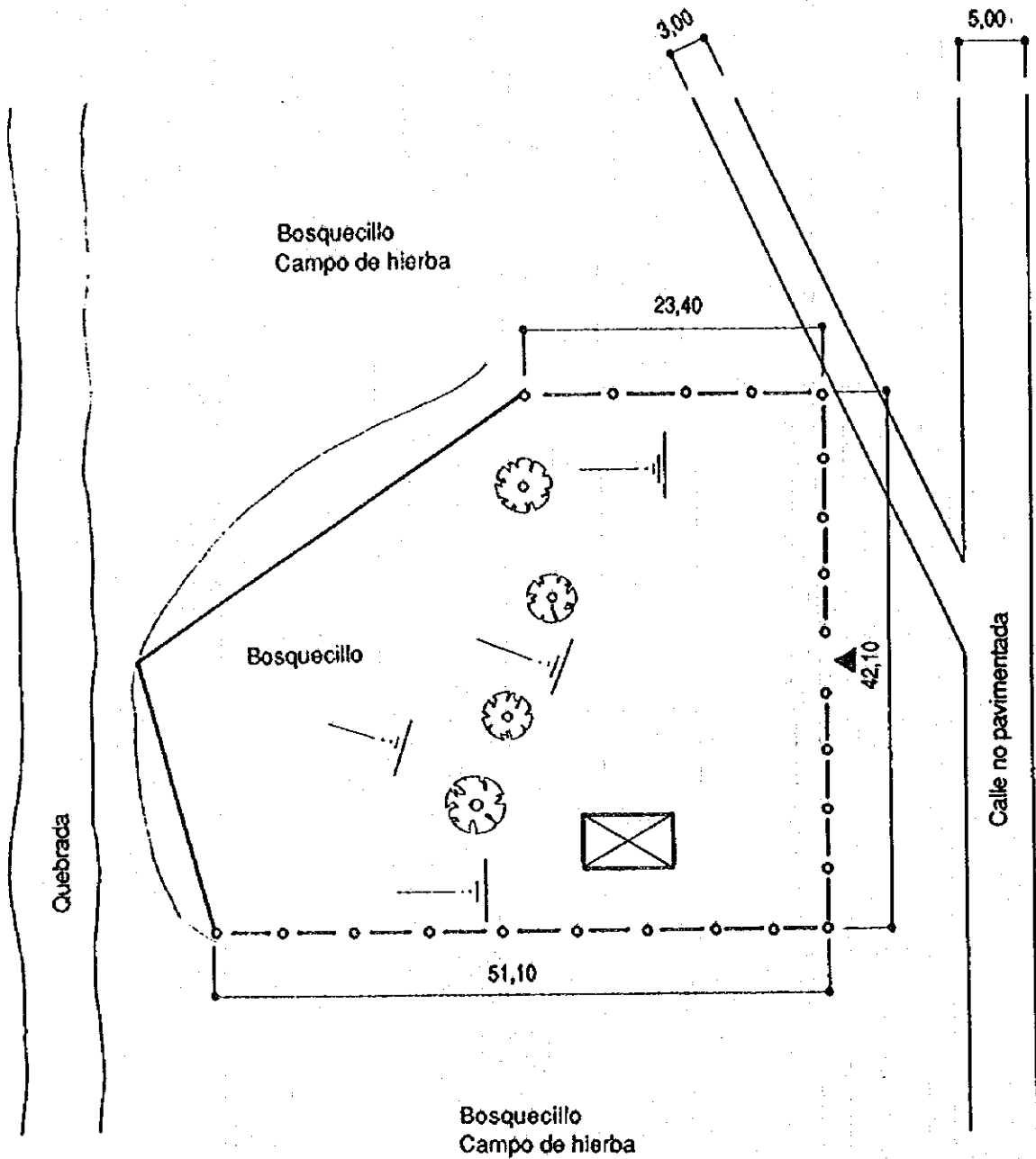
Área del terreno	3.807,00m <sup>2</sup>
Área total construída	128,00m <sup>2</sup>
Aulas (2)	96,00m <sup>2</sup>
Corredor	32,00m <sup>2</sup>

188

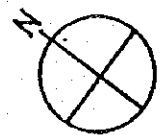


Escala : 1/500

Departamento de Carazo  
No.10 Adán Potosme



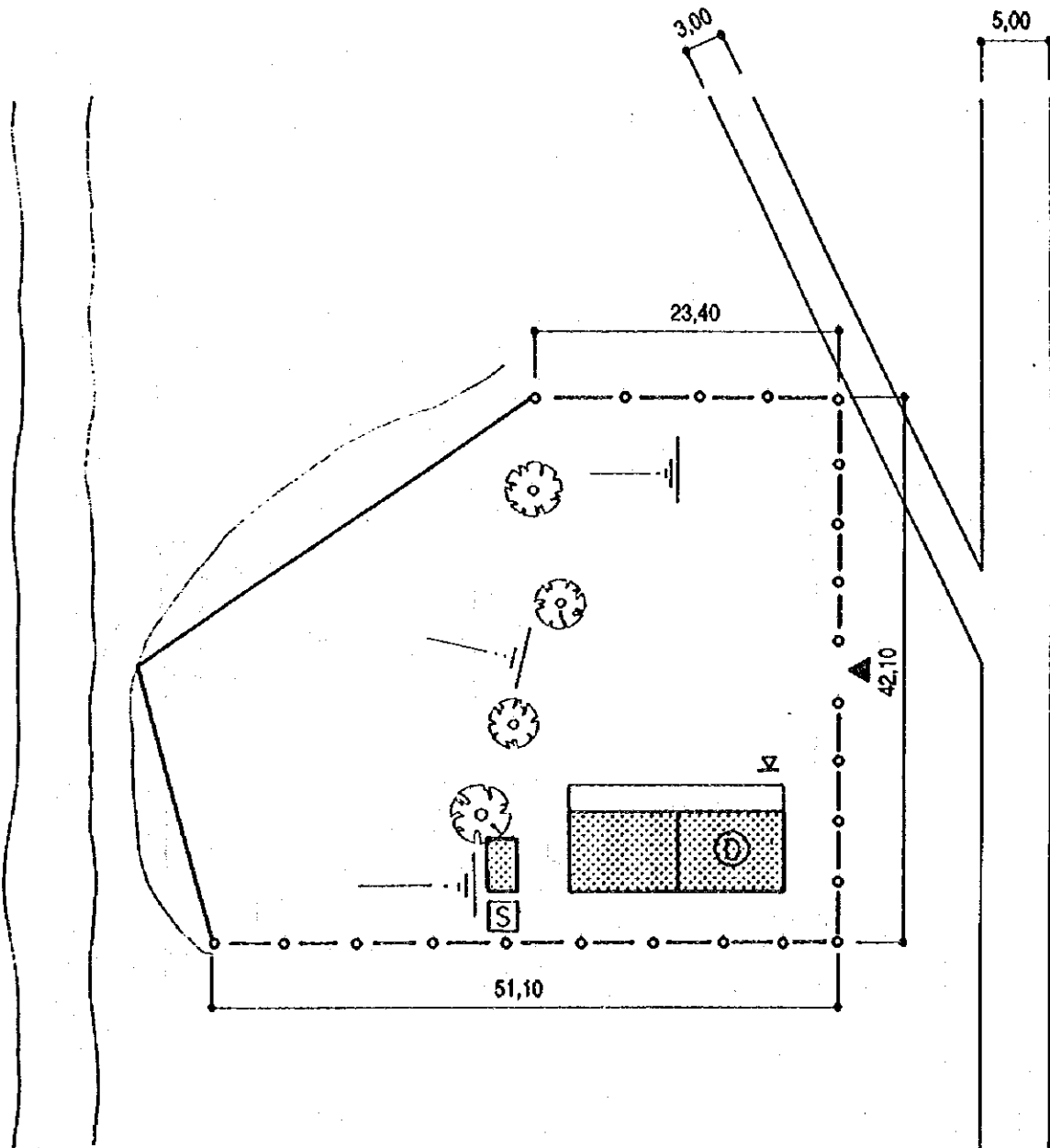
(Plano de la situación actual)



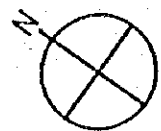
Escala : 1/500

Departamento de Carazo  
No.10 Adán Potosme

Área del terreno	1.825,68m <sup>2</sup>
Área total construída	137,45m <sup>2</sup>
Aula (1)	48,00m <sup>2</sup>
Sala de Dirección	48,00m <sup>2</sup>
Letrina	9,45m <sup>2</sup>
Corredor	32,00m <sup>2</sup>



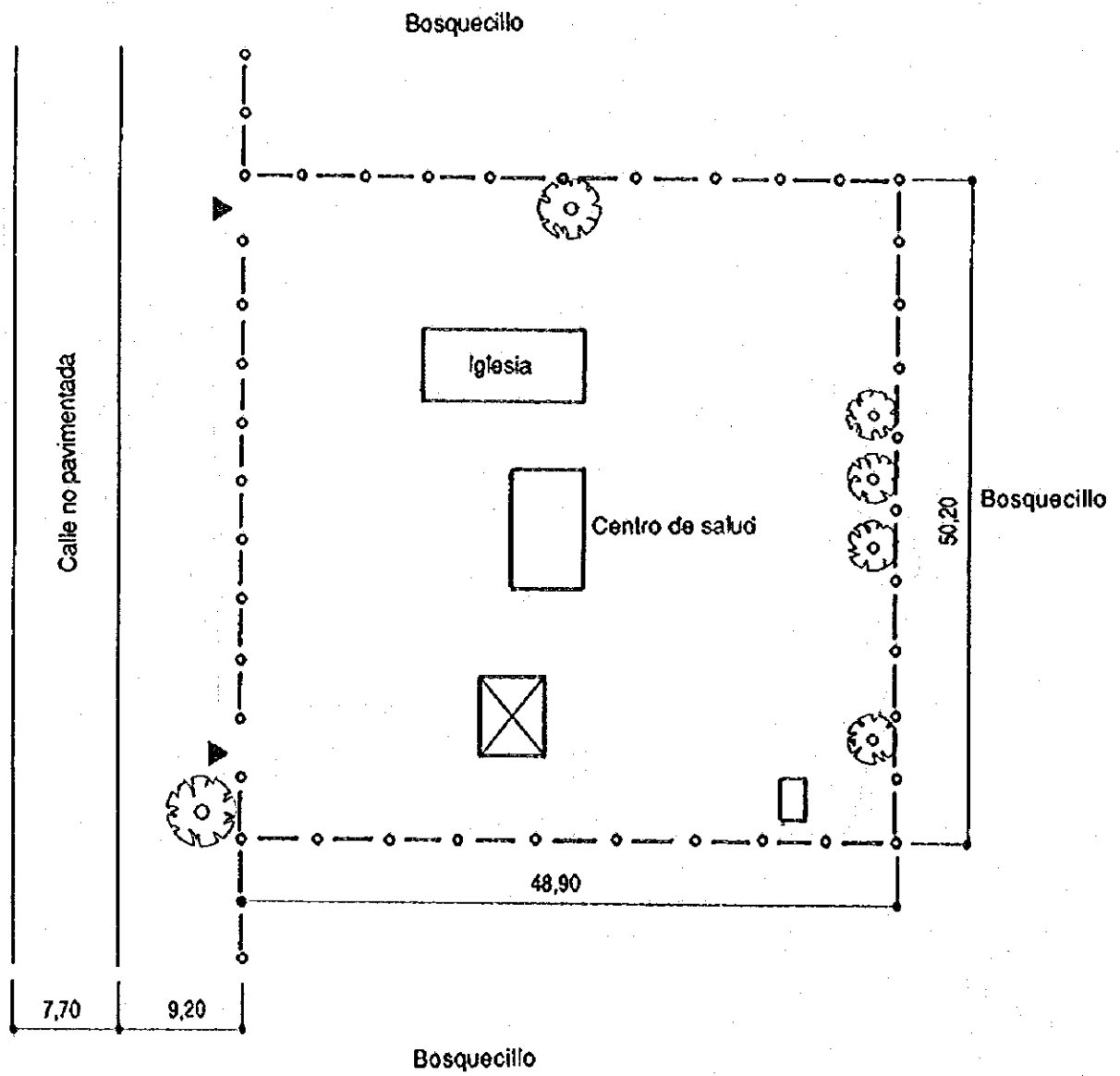
(Plano del proyecto)



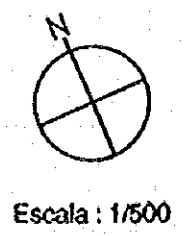
Escala : 1/500



Departamento de Carazo  
No.11 Ricardo Morales Avilés



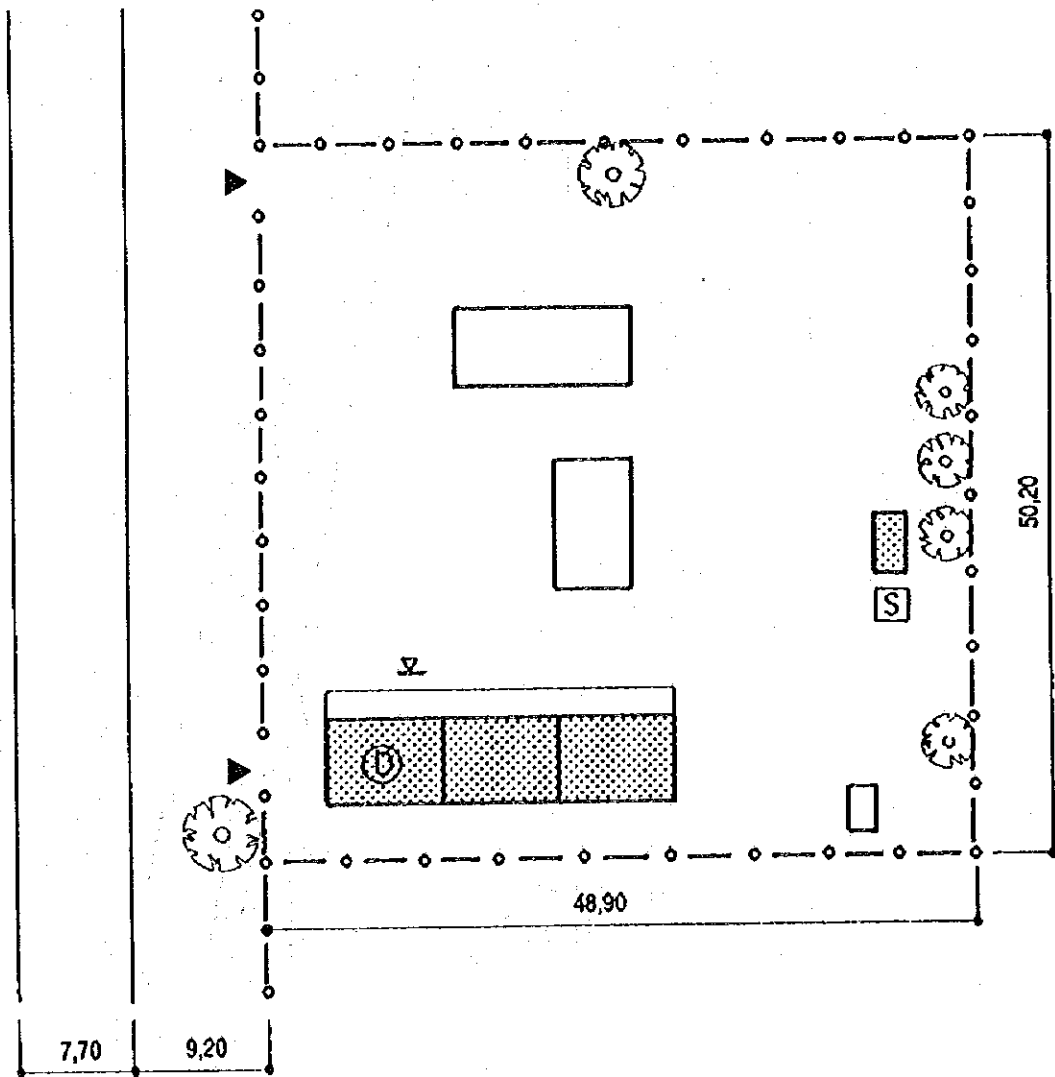
(Plano de la situación actual)



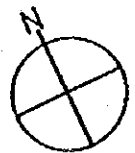
Departamento de Carazo  
No.11 Ricardo Morales Avilés

Área del terreno 2.454,78m<sup>2</sup>

Área total construída	201,45m <sup>2</sup>
Aulas (2)	96,00m <sup>2</sup>
Sala de Dirección	48,00m <sup>2</sup>
Letrina	9,45m <sup>2</sup>
Corredor	48,00m <sup>2</sup>



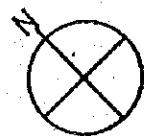
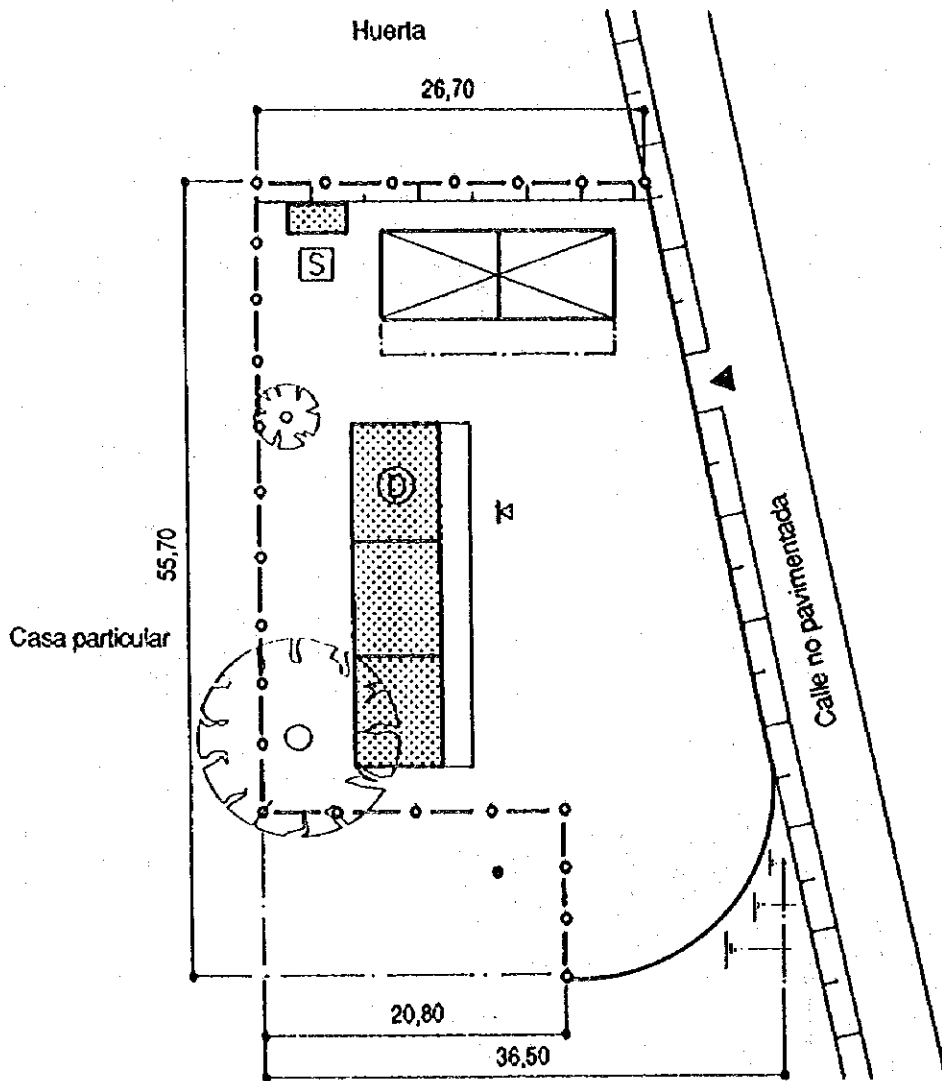
(Plano del proyecto)



Escala : 1/500

Departamento de Carazo  
No. 12 El Ojoche

Área del terreno	1.452,16m <sup>2</sup>
Área total construída	201,45m <sup>2</sup>
Aulas (2)	96,00m <sup>2</sup>
Sala de Dirección	48,00m <sup>2</sup>
Letrina	9,45m <sup>2</sup>
Corredor	48,00m <sup>2</sup>



Escala : 1/500

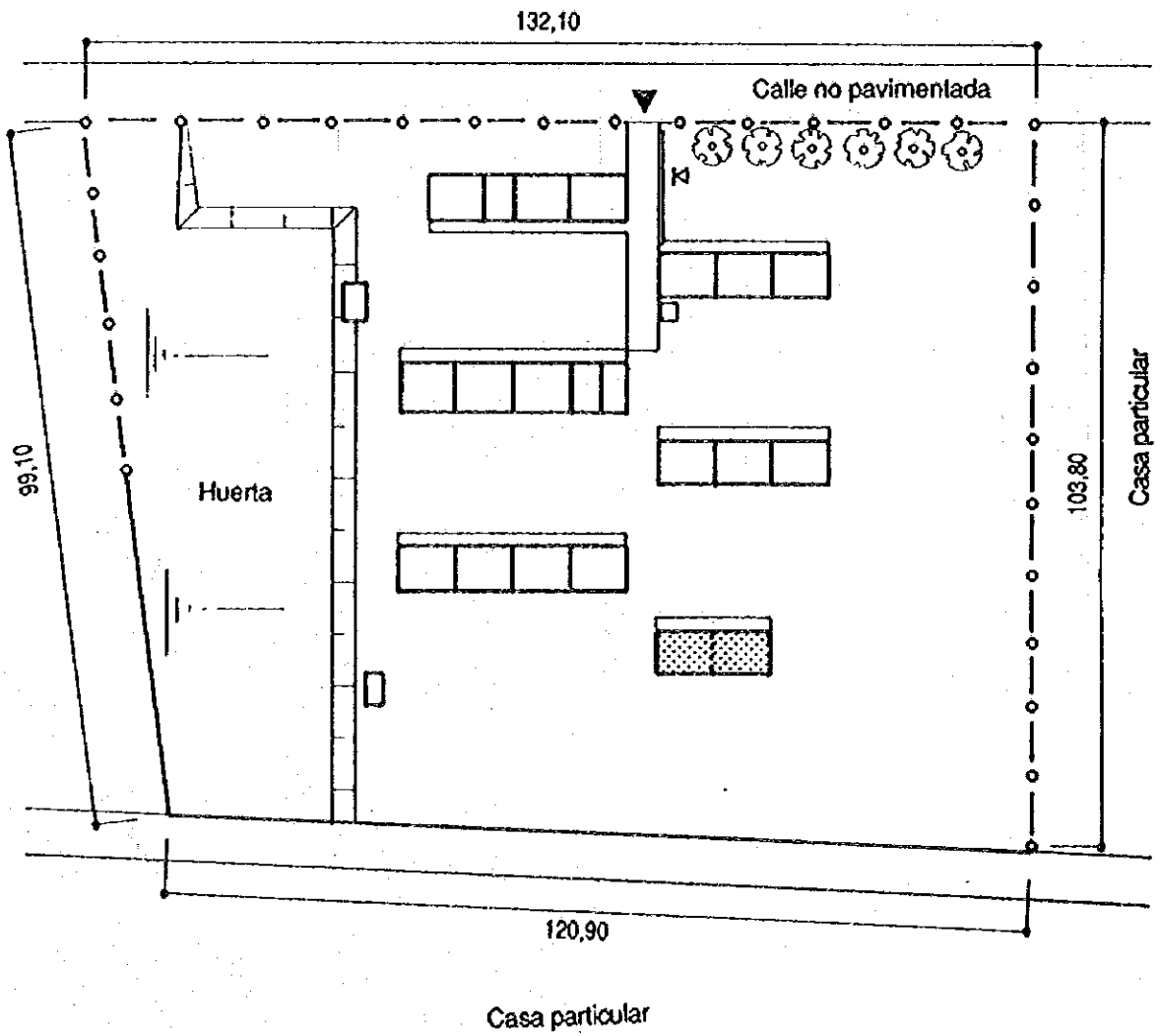
Departamento de Carazo  
No. 13 Fernando Rojas

Área del terreno 12.734,40m<sup>2</sup>

Área total construída 128,00m<sup>2</sup>

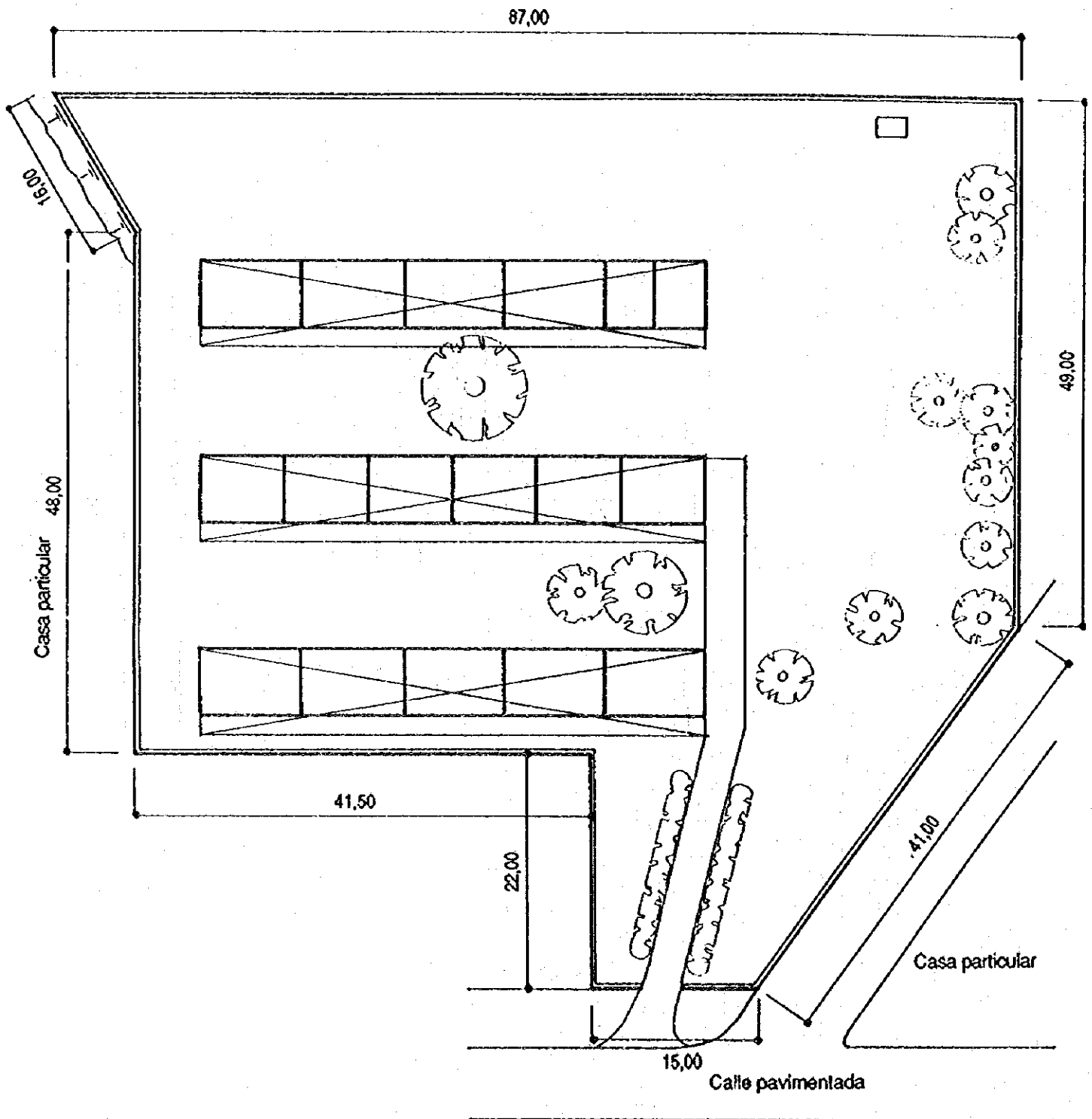
Aulas (2) 96,00m<sup>2</sup>

Corredor 32,00m<sup>2</sup>



N  
Escala : 1/1000

Departamento de Carazo  
No.14 Miguel Angel Ortéz



(Plano de la situación actual)

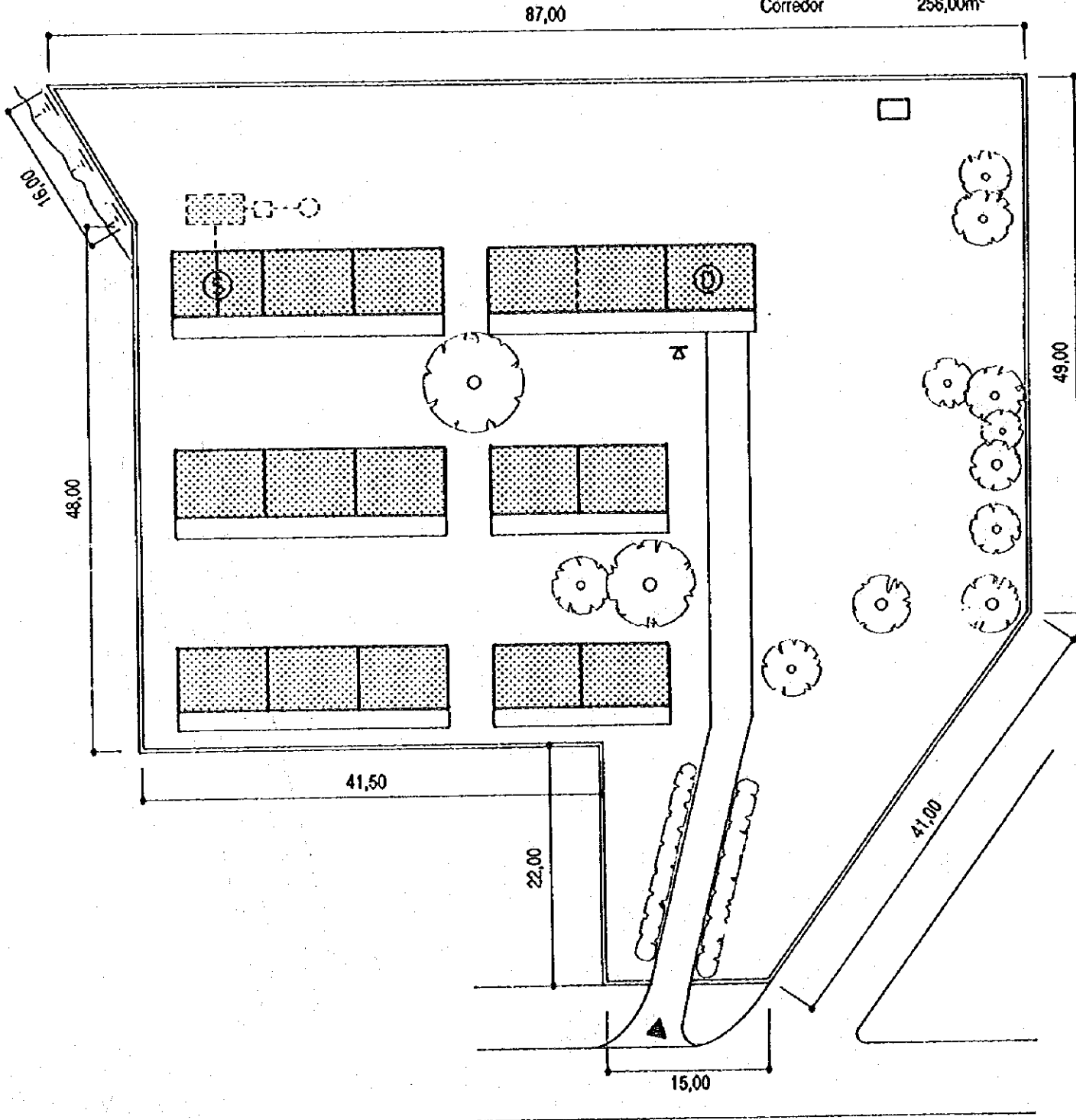


Escala : 1/500

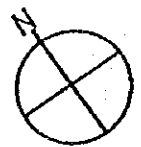
Departamento de Carazo  
 No.14 Miguel Angel Ortéz

Área del terreno 5.381,99m<sup>2</sup>

Área total construida 1.024,00m<sup>2</sup>  
 Aulas (14) 672,00m<sup>2</sup>  
 Sala de Dirección 48,00m<sup>2</sup>  
 Servicio sanitario 48,00m<sup>2</sup>  
 Corredor 256,00m<sup>2</sup>

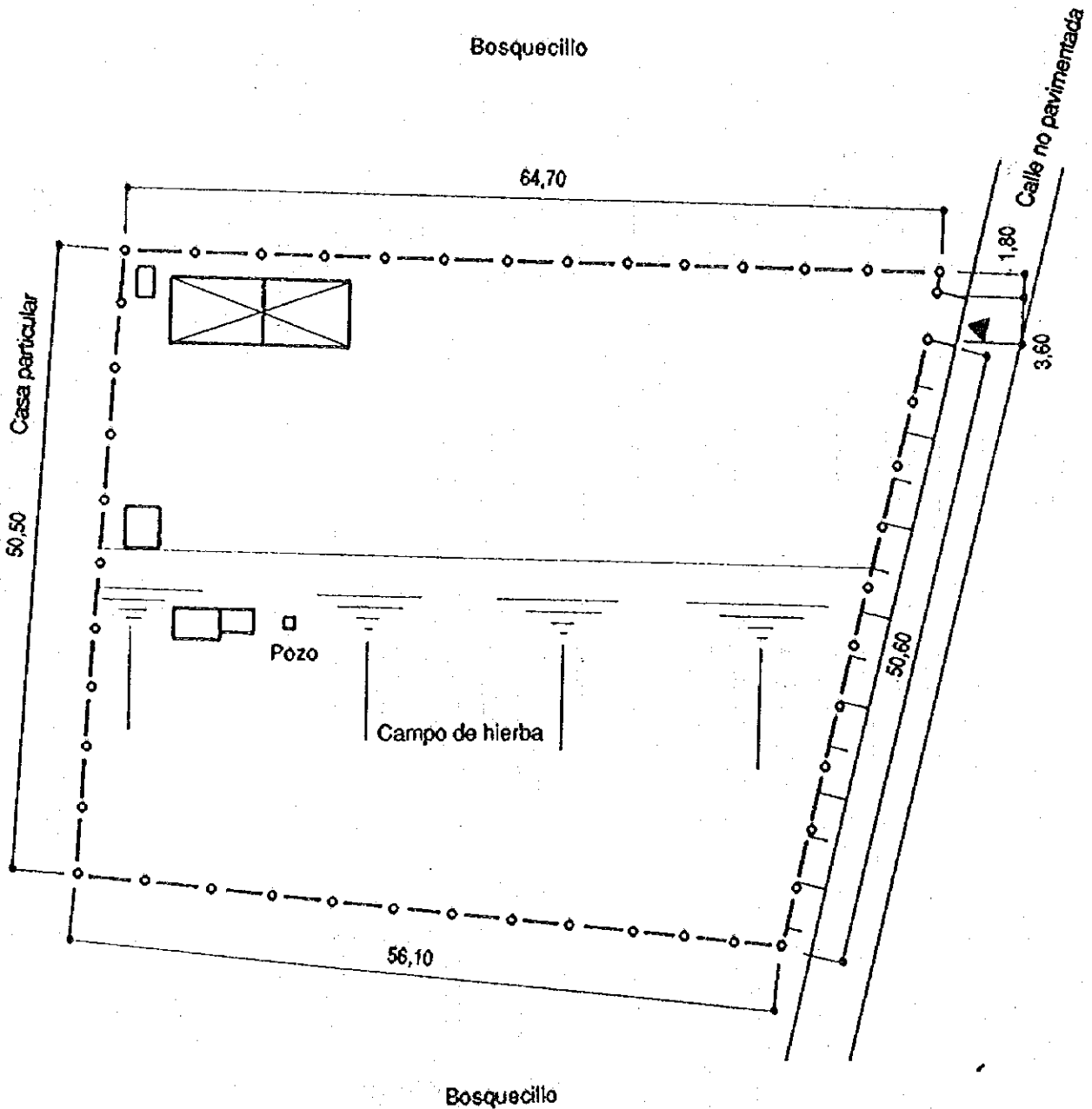


(Plano del proyecto)

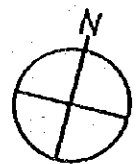


Escala : 1/500

Departamento de Carazo  
No.15 San Pedro de los Molinos



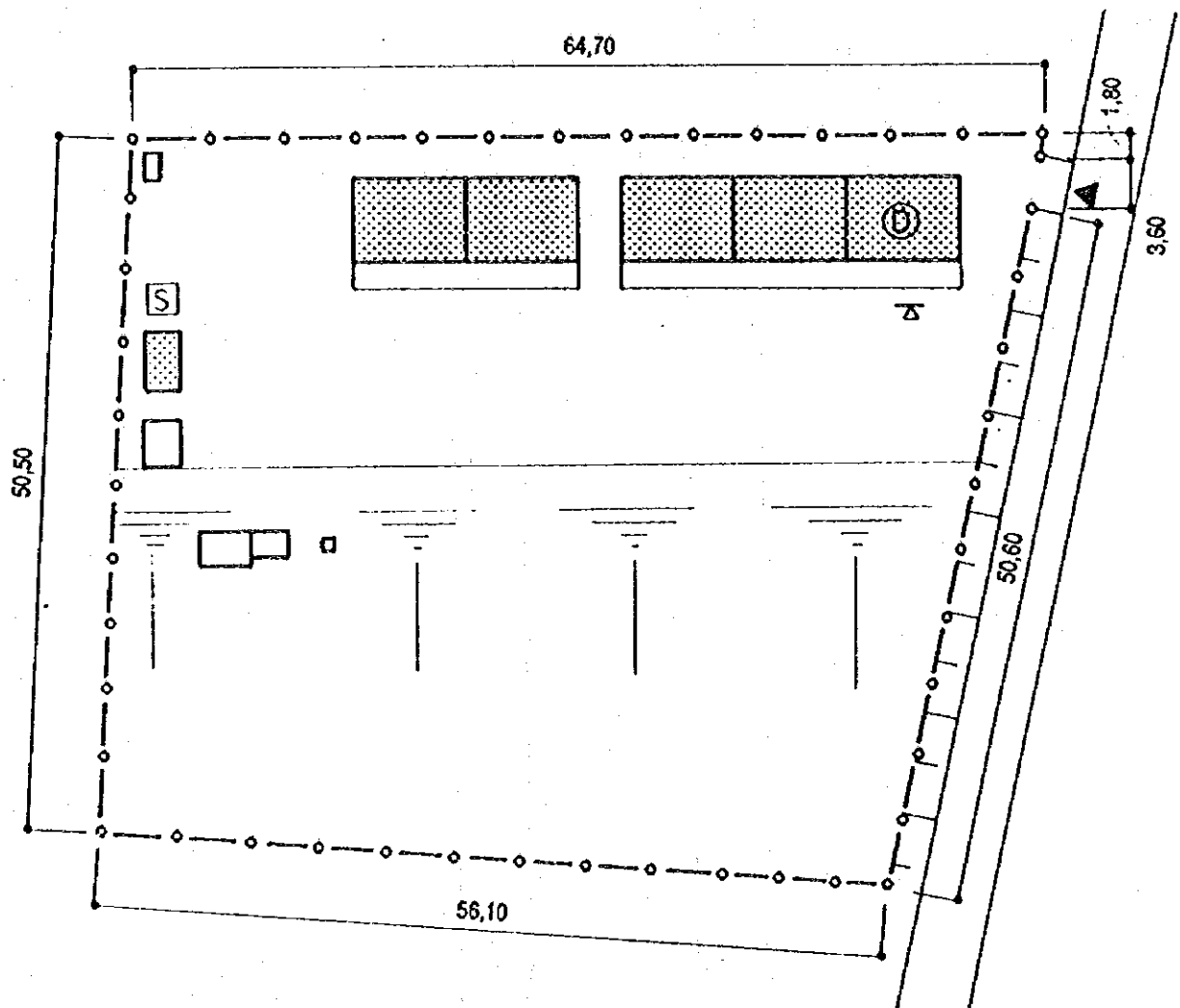
(Plano de la situación actual)



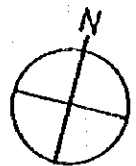
Escala : 1/500

Departamento de Carazo  
 No.15 San Pedro de los Molinos

Área del terreno	3.168,20m <sup>2</sup>
Área total construída	329,45m <sup>2</sup>
Aulas (4)	192,00m <sup>2</sup>
Sala de Dirección	48,00m <sup>2</sup>
Letrina	9,45m <sup>2</sup>
Corredor	80,00m <sup>2</sup>



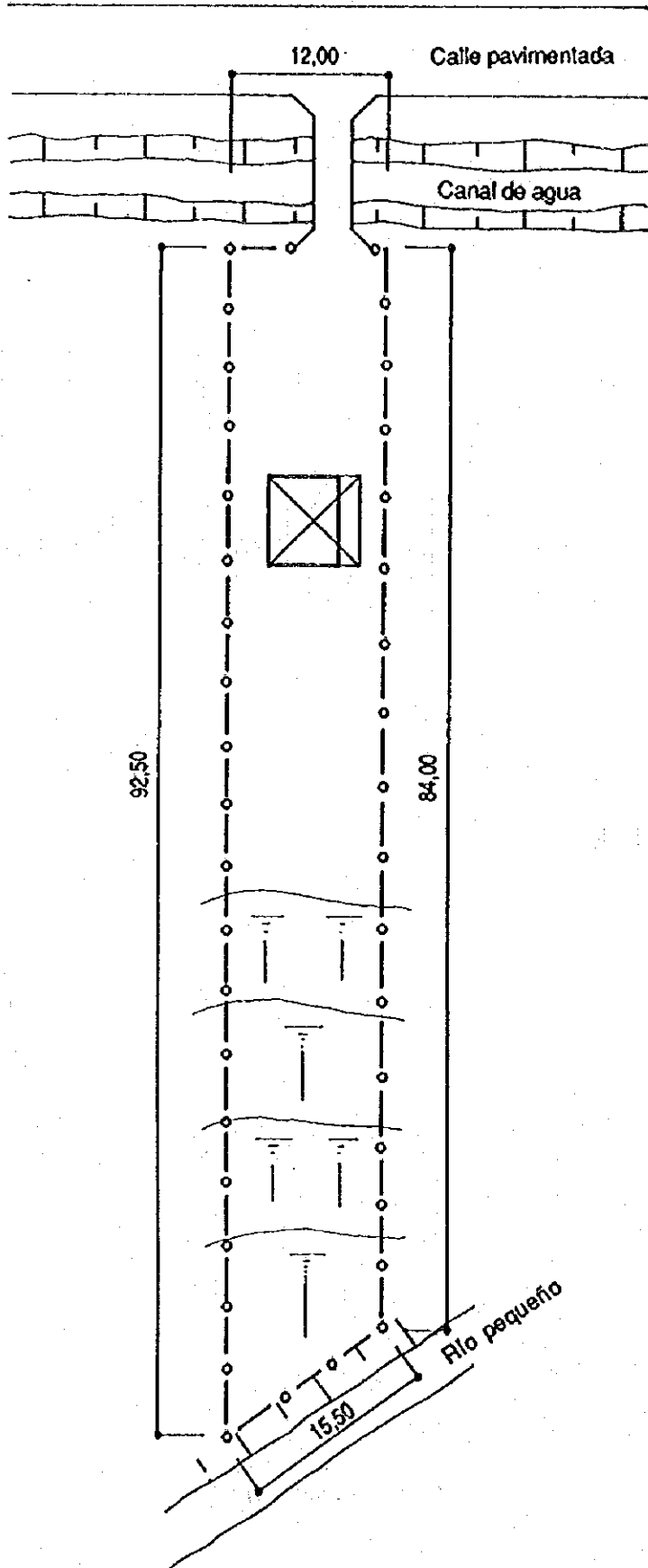
(Plano del proyecto)



Escala : 1/500



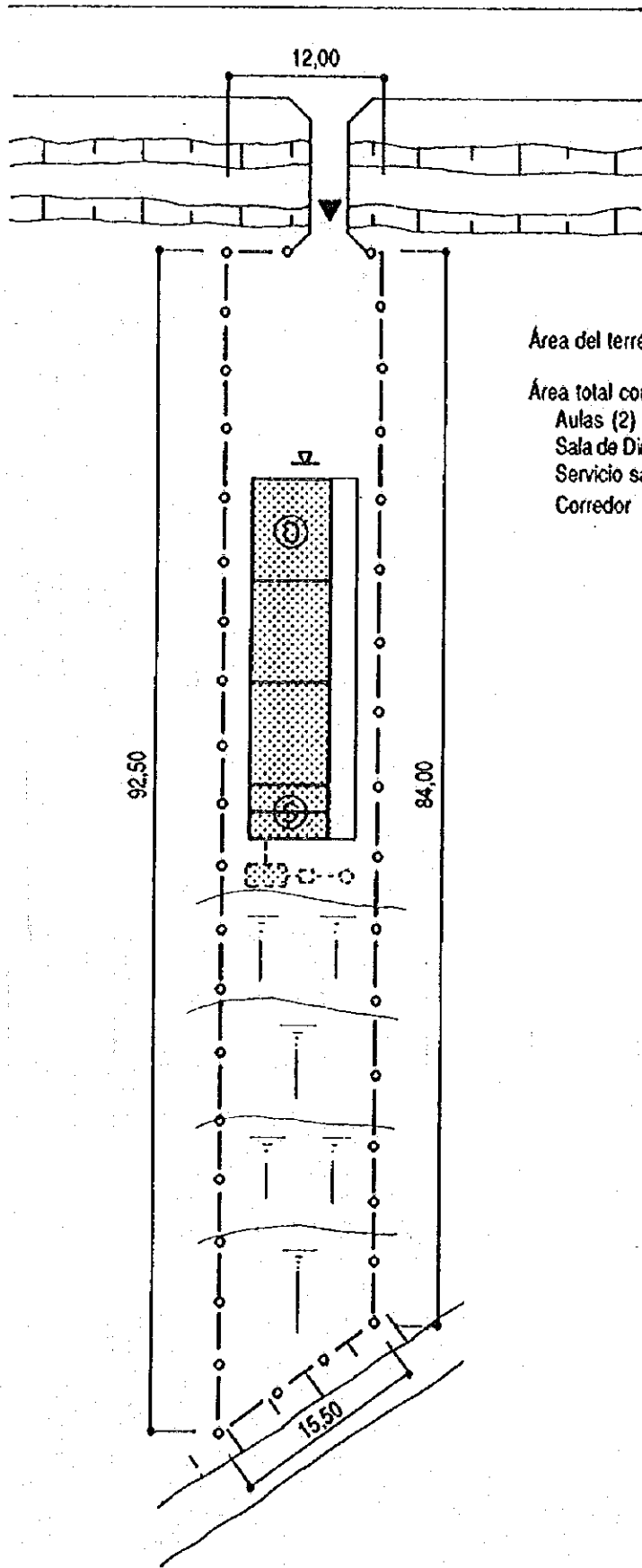
Departamento de Granada  
No.16 Ricardo Morales Avilés



(Plano de la situación actual)

Escala : 1/500

Departamento de Granada  
 No.16 Ricardo Morales Avilés



Área del terreno	1.043,71m <sup>2</sup>
Área total construída	224,00m <sup>2</sup>
Aulas (2)	96,00m <sup>2</sup>
Sala de Dirección	48,00m <sup>2</sup>
Servicio sanitario	24,00m <sup>2</sup>
Corredor	56,00m <sup>2</sup>

(Plano del proyecto)

Escala : 1/500

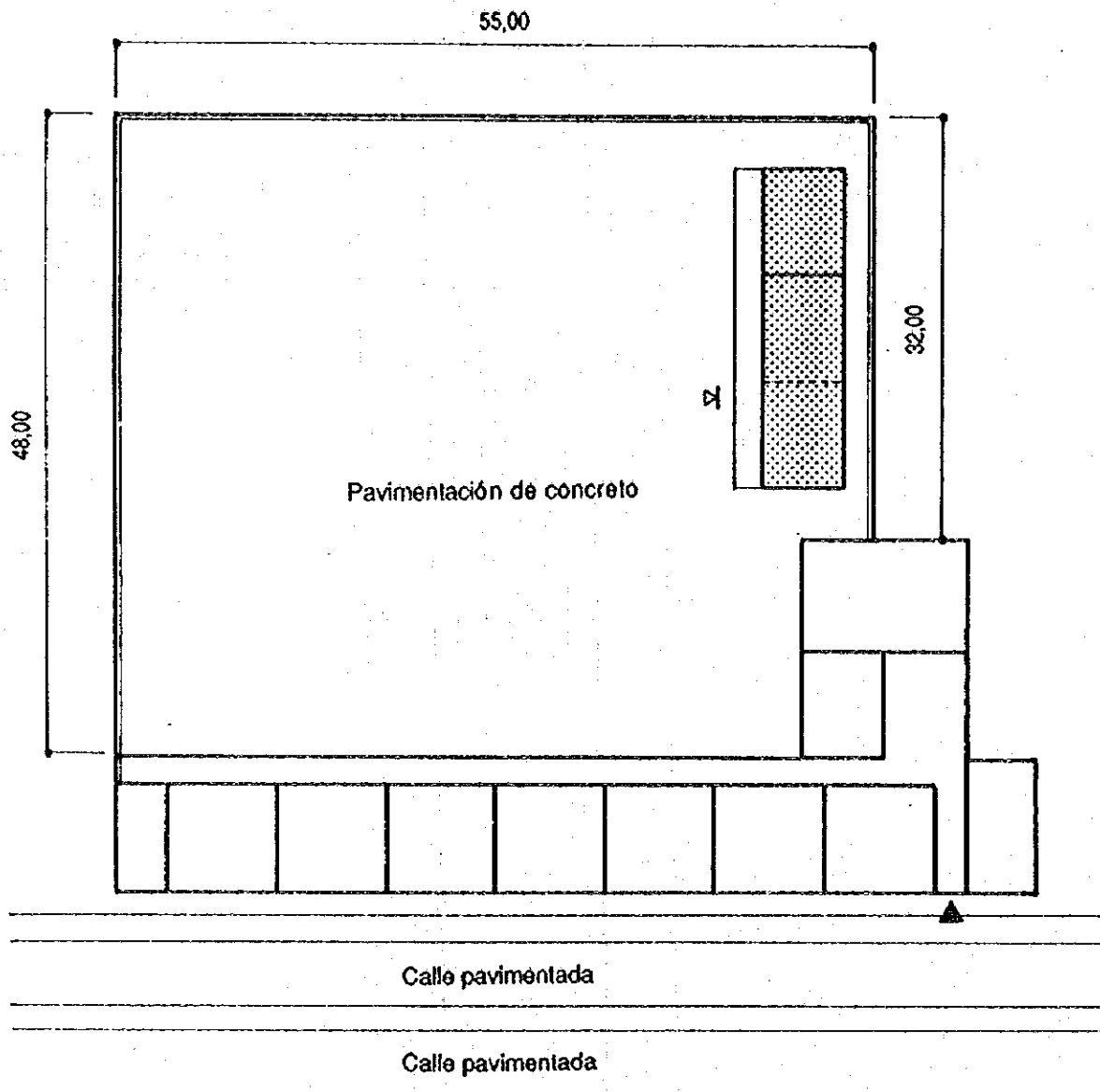
Departamento de Granada  
No.17 Carlos A. Bravo

Área del terreno 3.461,74m<sup>2</sup>

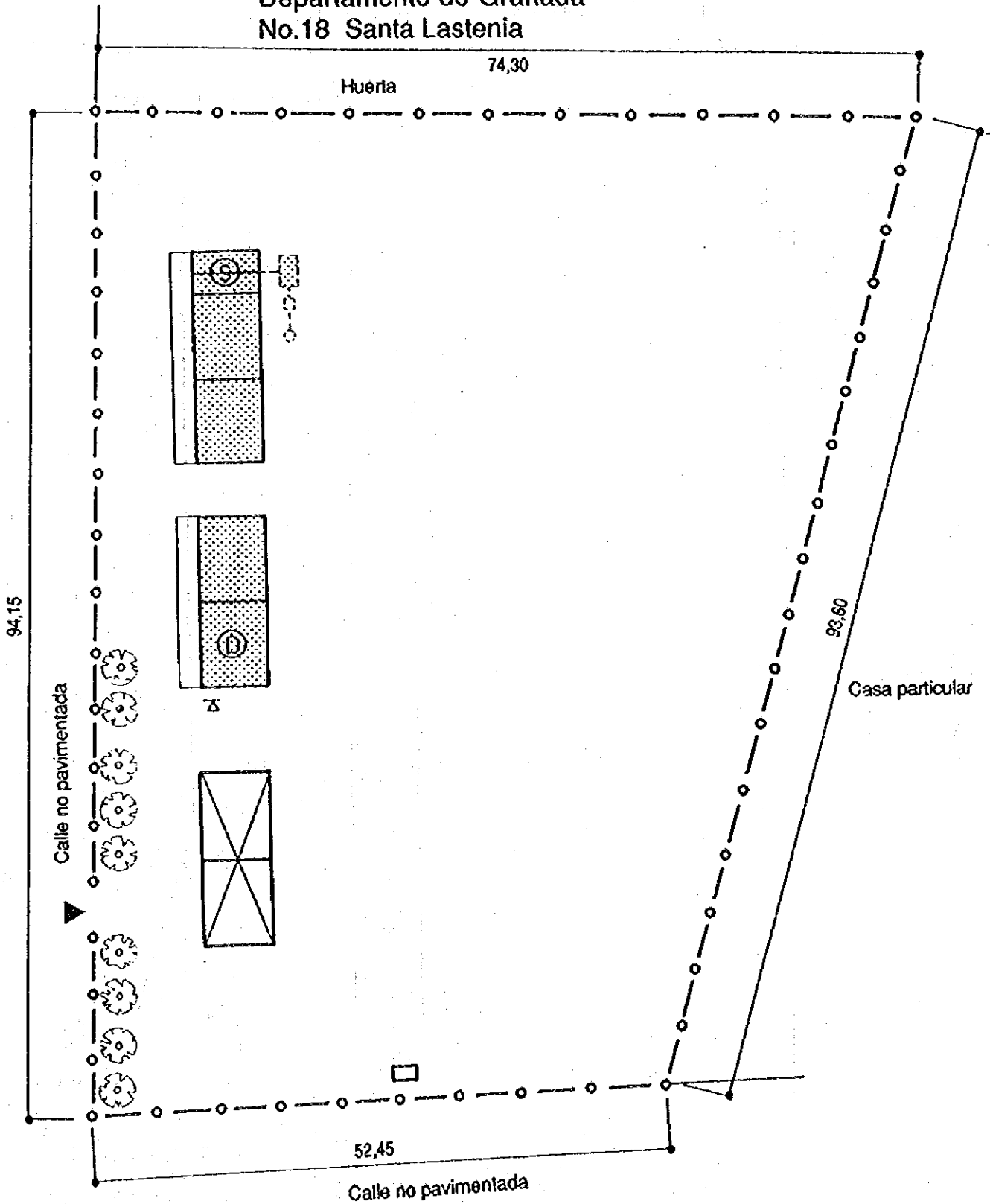
Área total construída 192,00m<sup>2</sup>

Aulas (3) 144,00m<sup>2</sup>

Corredor 48,00m<sup>2</sup>

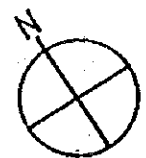


Departamento de Granada  
No.18 Santa Lastenia



Casa particular

Área del terreno	5.856,00m <sup>2</sup>
Área total construída	288,00m <sup>2</sup>
Aulas (3)	144,00m <sup>2</sup>
Sala de Dirección	48,00m <sup>2</sup>
Servicio sanitario	24,00m <sup>2</sup>
Corredor	72,00m <sup>2</sup>
202	

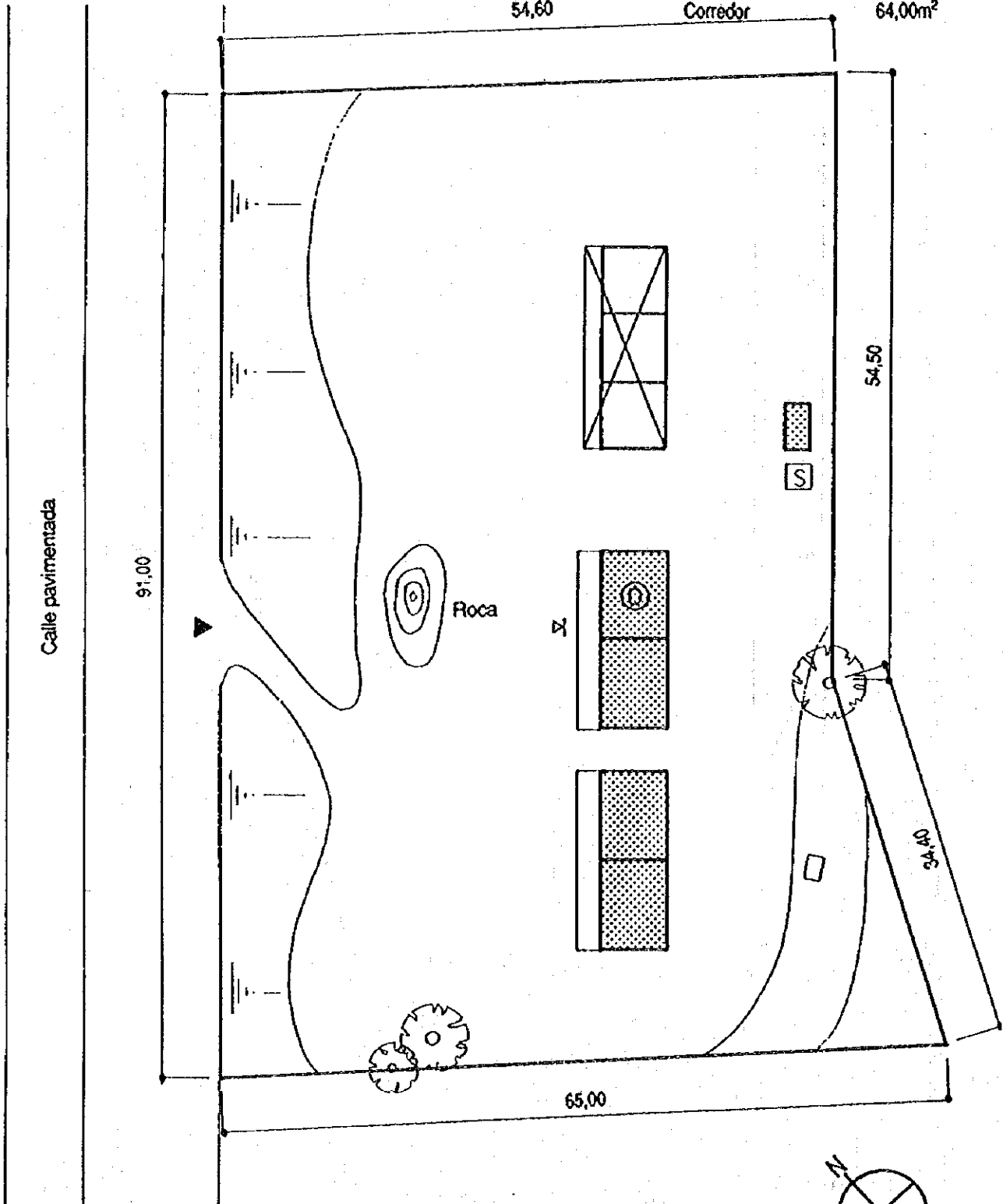


Escala : 1/500

Departamento de Granada  
No.19 Epifanía

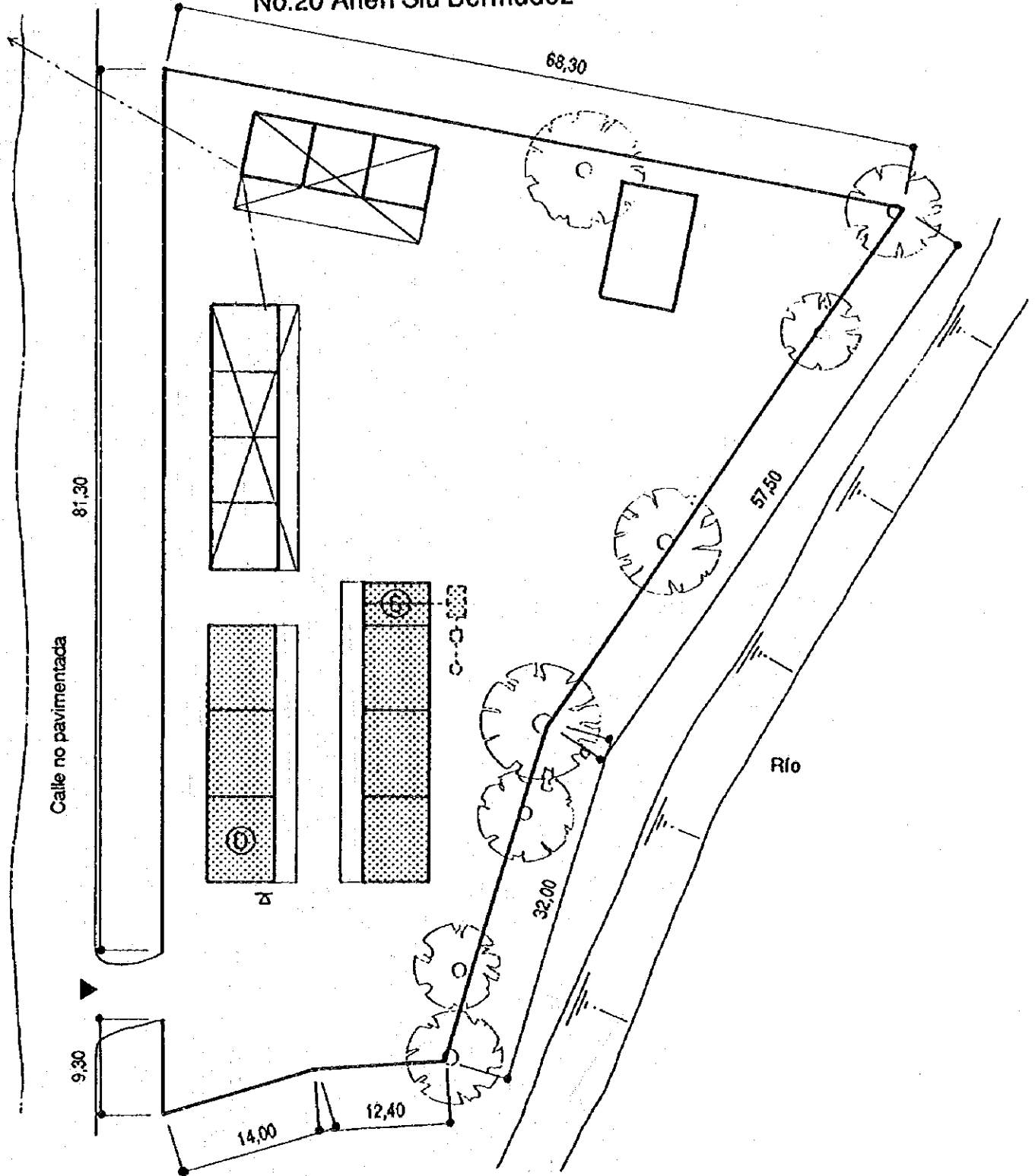
Área del terreno 4.928,40m<sup>2</sup>

Área total construída 265,45m<sup>2</sup>  
 Aulas (3) 144,00m<sup>2</sup>  
 Sala de Dirección 48,00m<sup>2</sup>  
 Letrina 9,45m<sup>2</sup>  
 Corredor 64,00m<sup>2</sup>

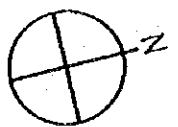


Escala : 1/500

Departamento de Granada  
No.20 Arlén Siú Bermudez



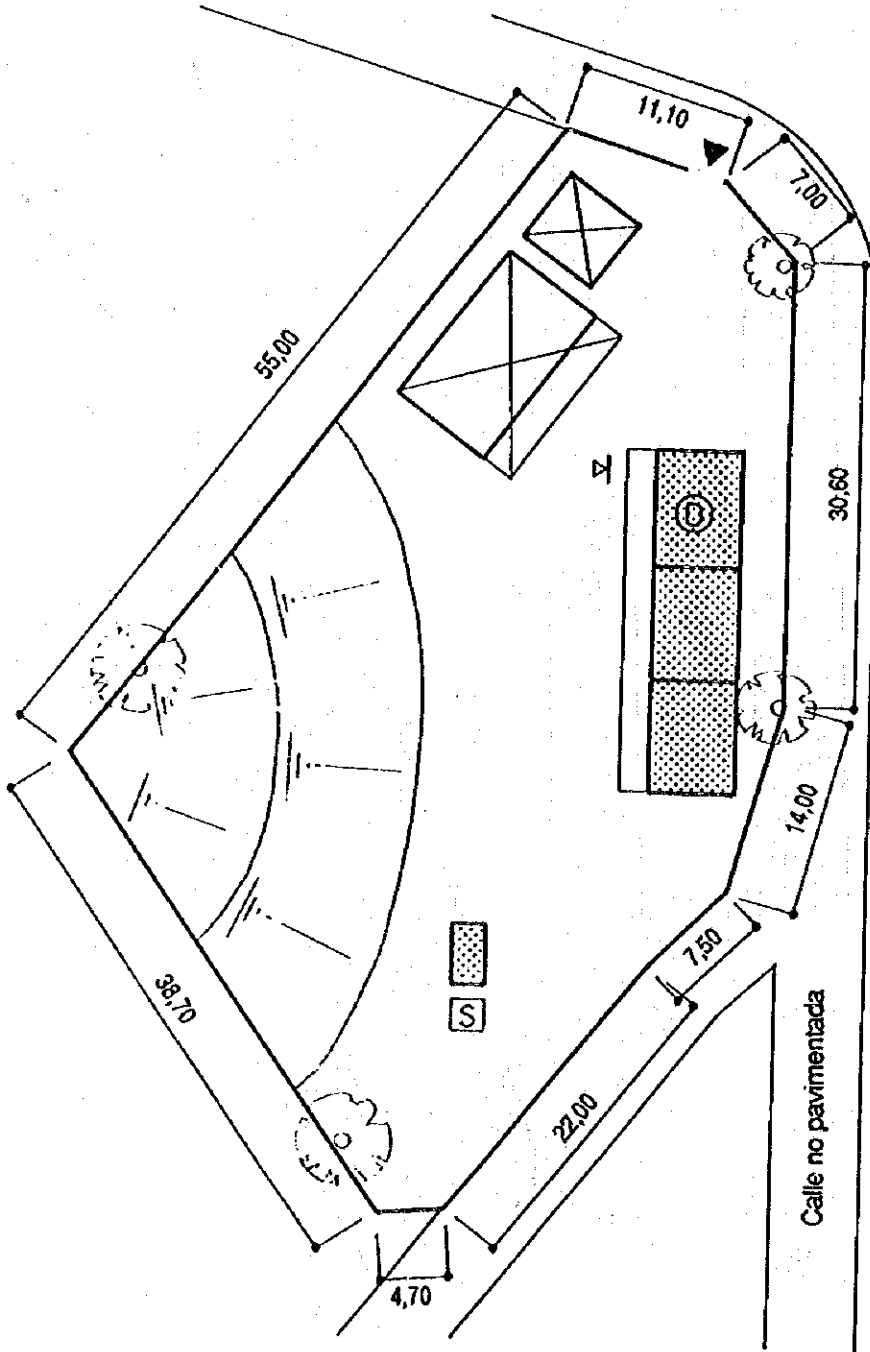
Área del terreno	3.801,46m <sup>2</sup>
Área total construída	416,00m <sup>2</sup>
Aulas (5)	240,00m <sup>2</sup>
Sala de Dirección	48,00m <sup>2</sup>
Servicio sanitario	24,00m <sup>2</sup>
Corredor 204	104,00m <sup>2</sup>



Escala : 1/500

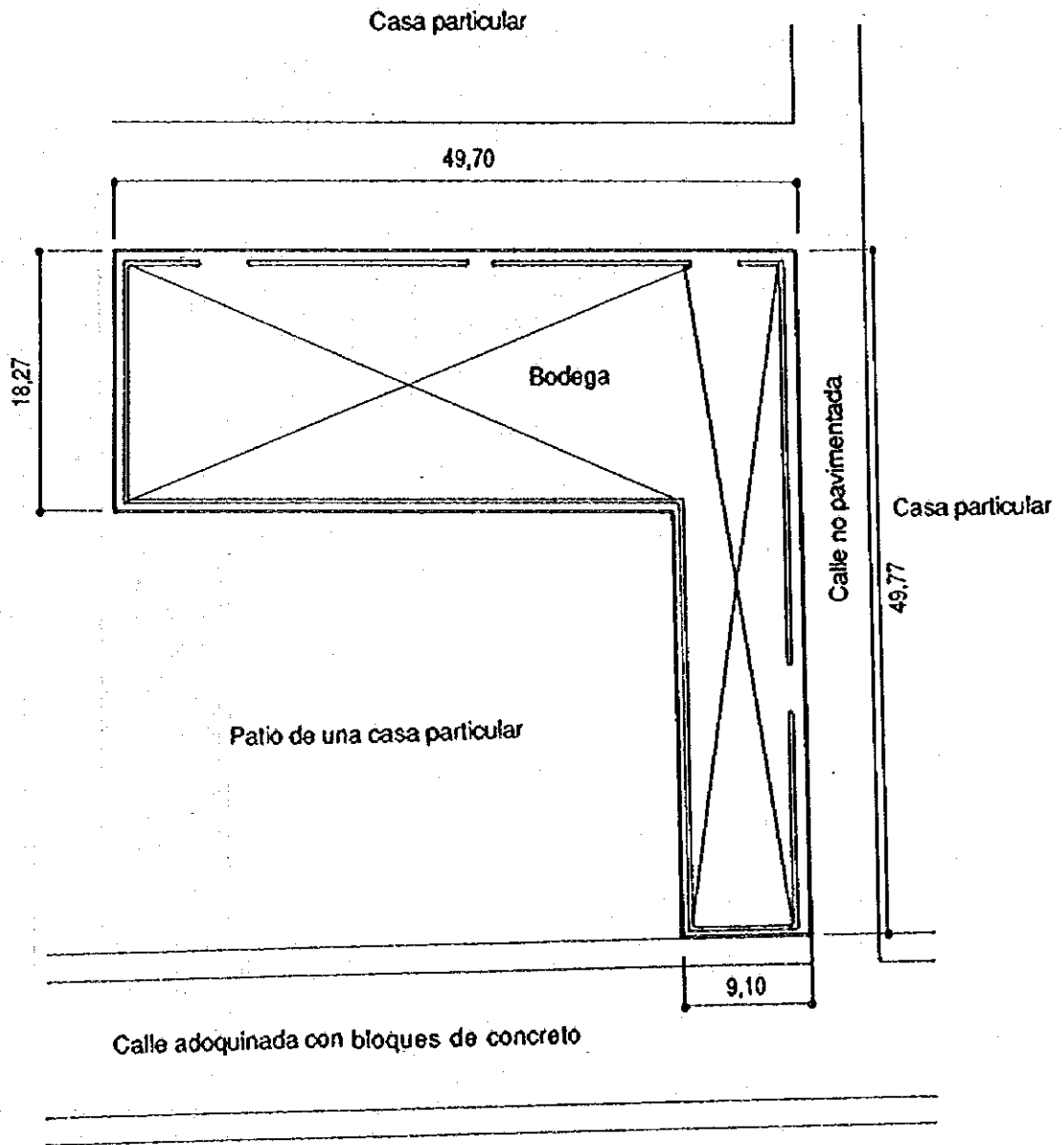
Departamento de Granada  
No.21 La Inmaculada

Área del terreno	2.220,96m <sup>2</sup>
Área total construída	201,45m <sup>2</sup>
Aulas (2)	96,00m <sup>2</sup>
Sala de Dirección	48,00m <sup>2</sup>
Letrina	9,45m <sup>2</sup>
Corredor	48,00m <sup>2</sup>

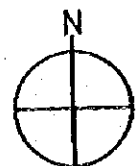


Escala : 1/500

Departamento de Granada  
No.22 Adolfo Salazar Calero



(Plano de la situación actual)

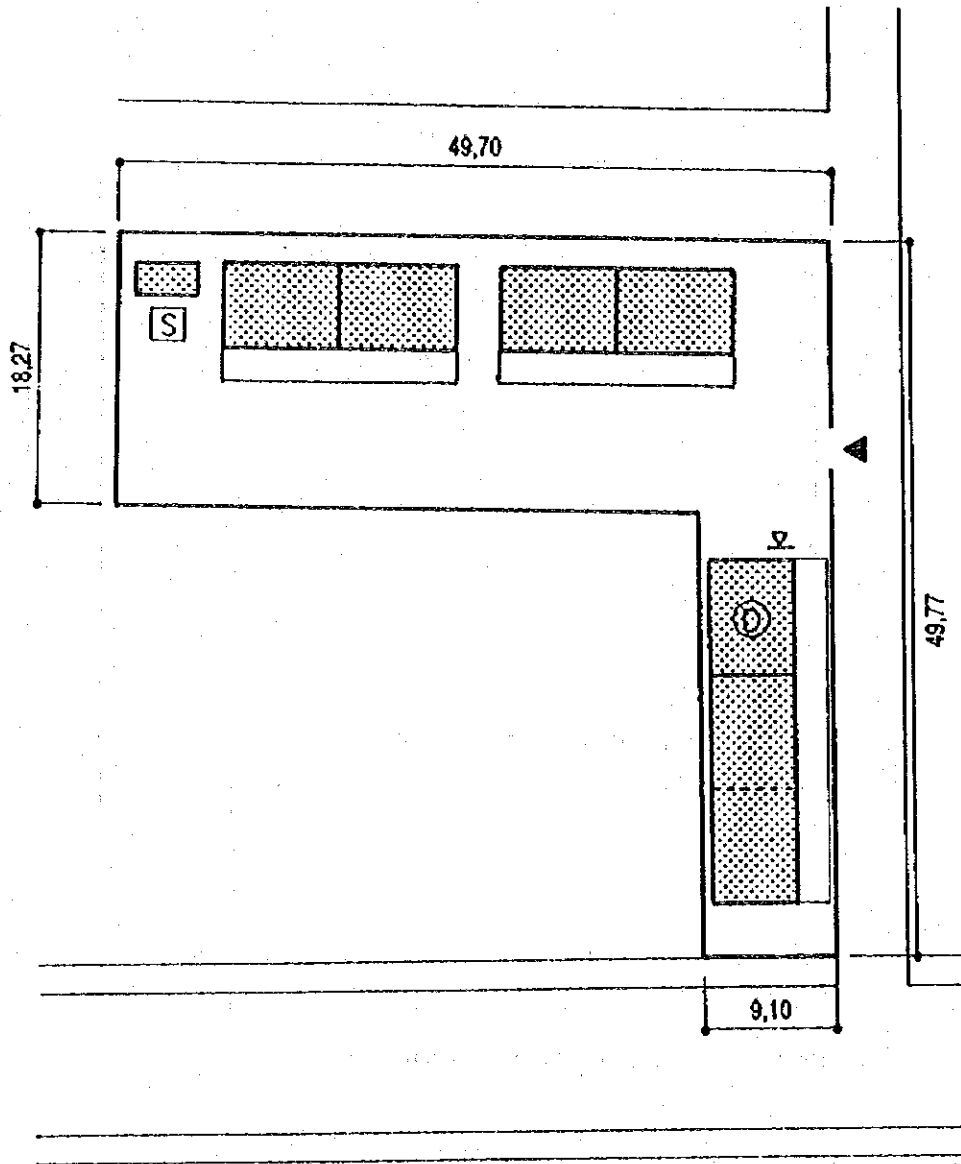


Escala : 1/500

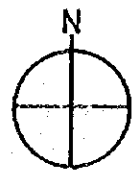


Departamento de Granada  
No.22 Adolfo Salazar Calero

Área del terreno	1.226,42m <sup>2</sup>
Área total construida	457,45m <sup>2</sup>
Aulas (6)	288,00m <sup>2</sup>
Sala de Dirección	48,00m <sup>2</sup>
Letrina	9,45m <sup>2</sup>
Corredor	112,00m <sup>2</sup>



(Plano del proyecto)



Escala : 1/500

Calle adoquinada con bloques de concreto

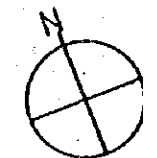
128,60

Calle adoquinada con bloques de concreto 77,50

Departamento de Granada  
No.23 Augusto César Salinas

Área del terreno	8.575,43m <sup>2</sup>
Área total construida	512,00m <sup>2</sup>
Aulas (6)	288,00m <sup>2</sup>
Sala de Dirección	48,00m <sup>2</sup>
Servicio sanitario	48,00m <sup>2</sup>
Corredor	128,00m <sup>2</sup>

Casa particular



Escala : 1/50

63,50

Calle no pavimentada

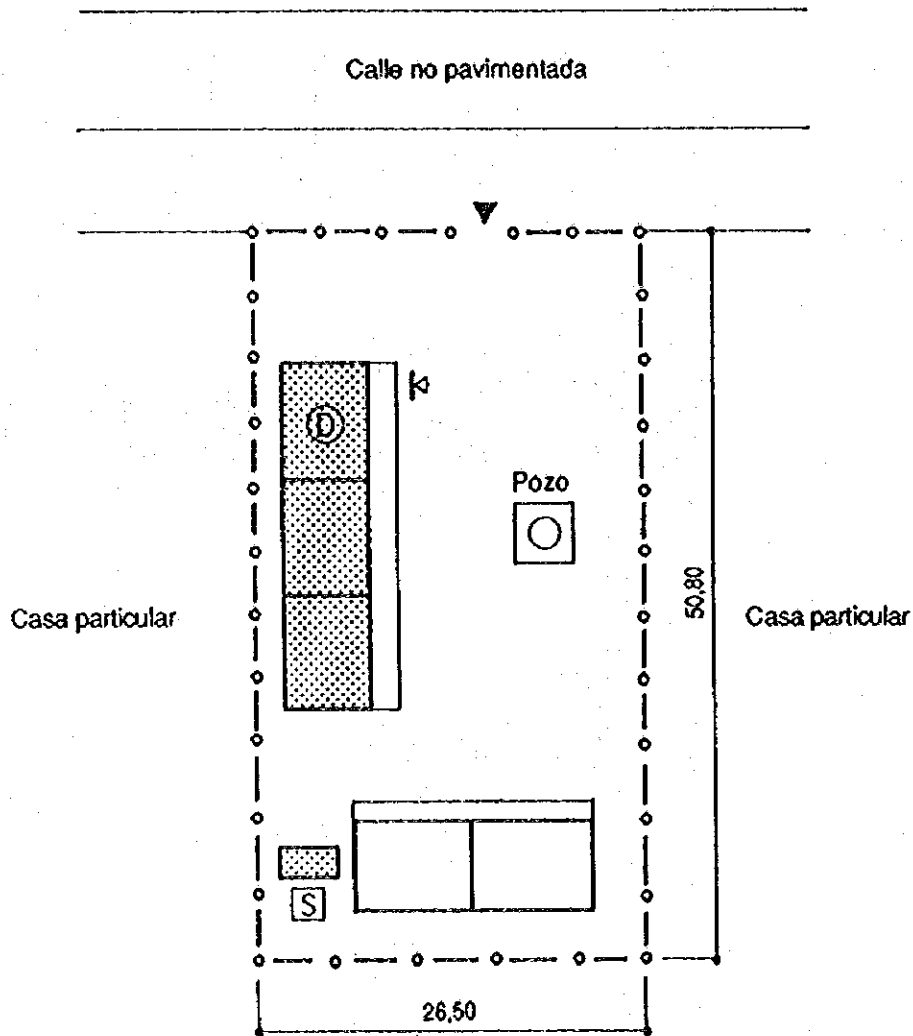
208

8,00

24,70

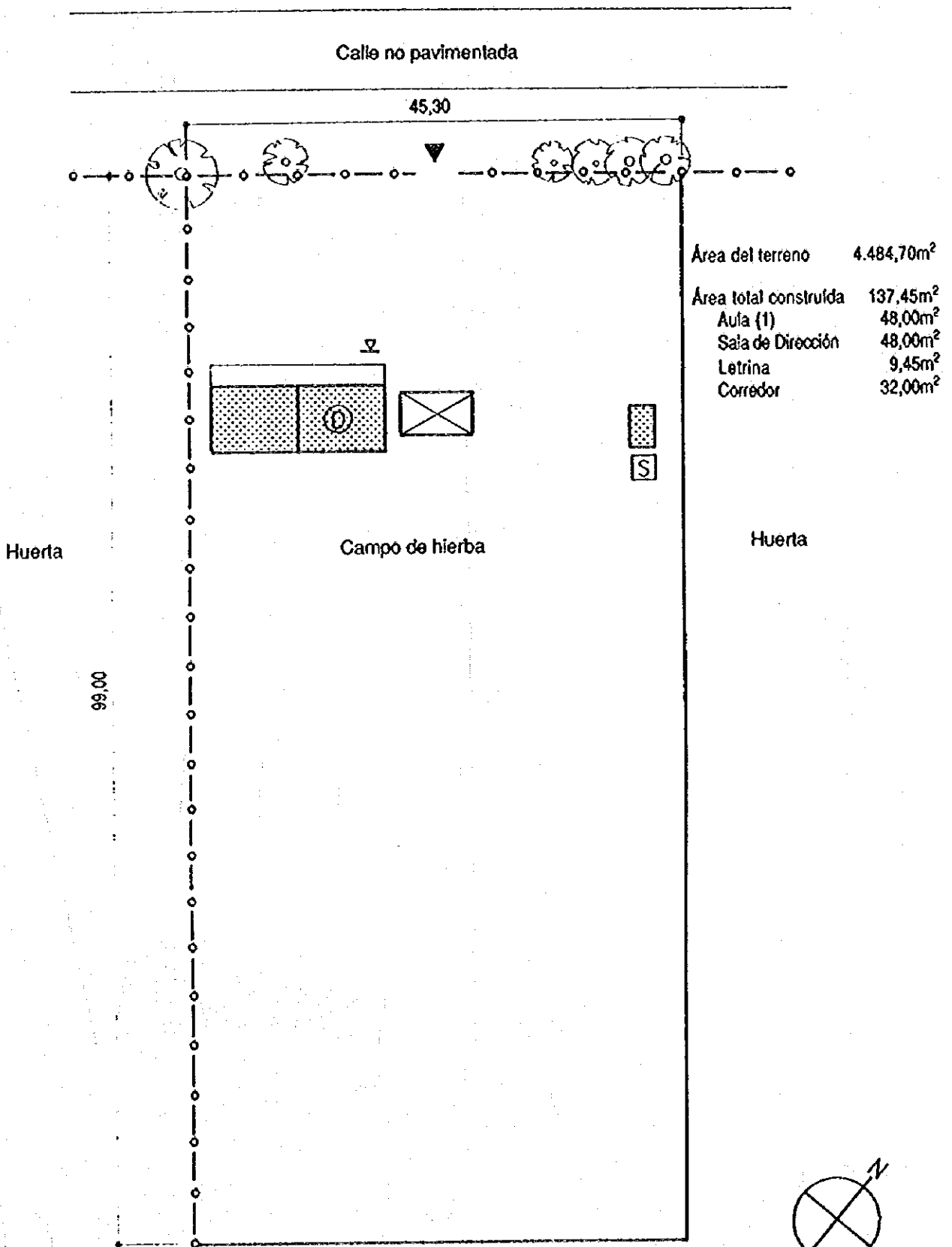
Departamento de Granada  
No.25 Héroes y Mártires  
de Pancasán

Área del terreno	1.346,20m <sup>2</sup>
Área total construida	201,45m <sup>2</sup>
Aulas (2)	96,00m <sup>2</sup>
Sala de Dirección	48,00m <sup>2</sup>
Létrina	9,45m <sup>2</sup>
Córredor	48,00m <sup>2</sup>

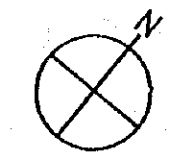


Escala : 1/500

Departamento de Granada  
 No.26 Víctor Romero



Área del terreno	4.484,70m <sup>2</sup>
Área total construida	137,45m <sup>2</sup>
Aula (1)	48,00m <sup>2</sup>
Sala de Dirección	48,00m <sup>2</sup>
Letrina	9,45m <sup>2</sup>
Corredor	32,00m <sup>2</sup>



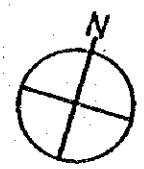
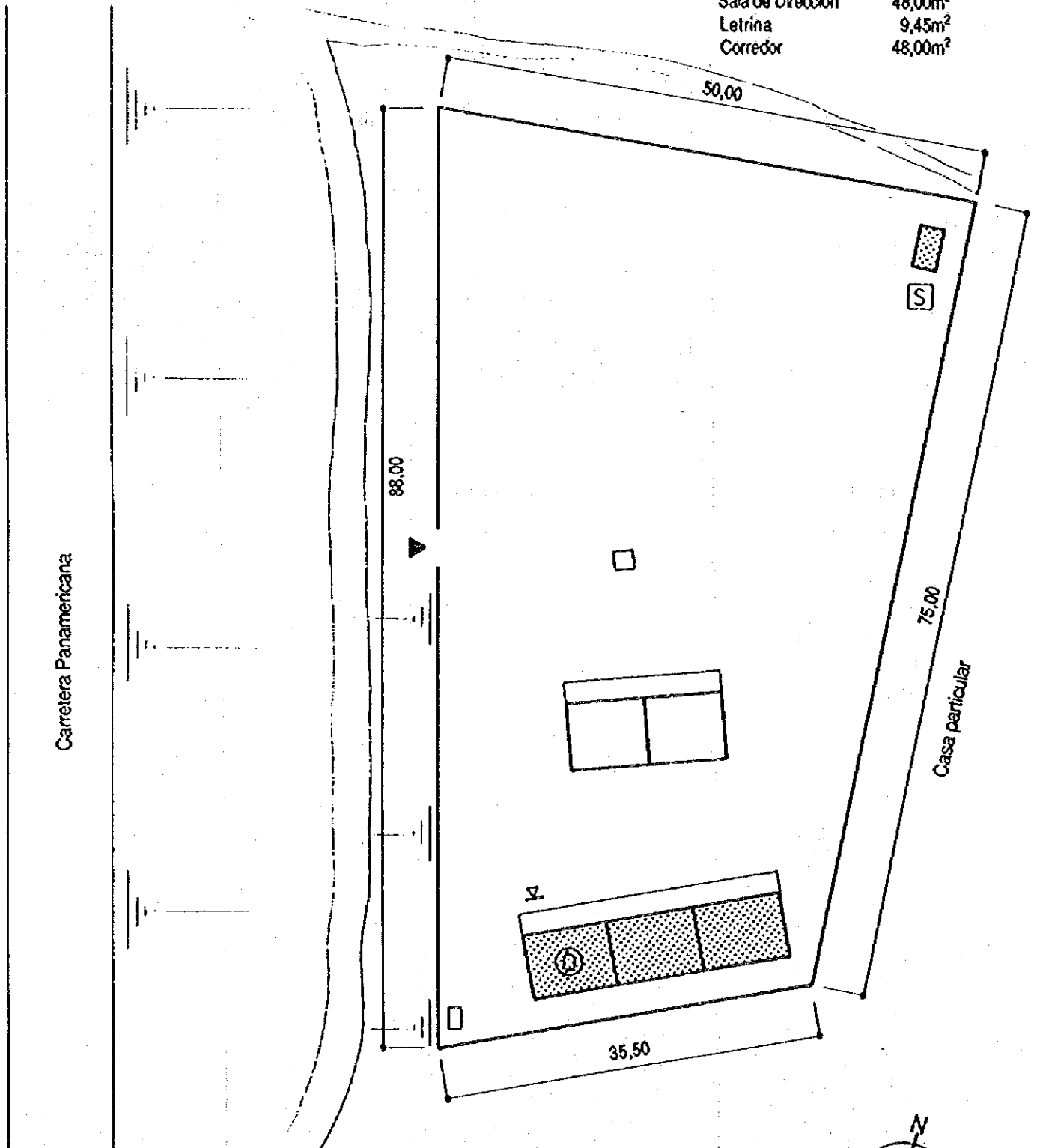
Escala : 1/500

Huerta

Departamento de Granada  
No.27 Jesús María

Área del terreno 3.375,90m<sup>2</sup>

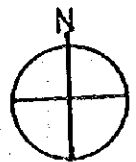
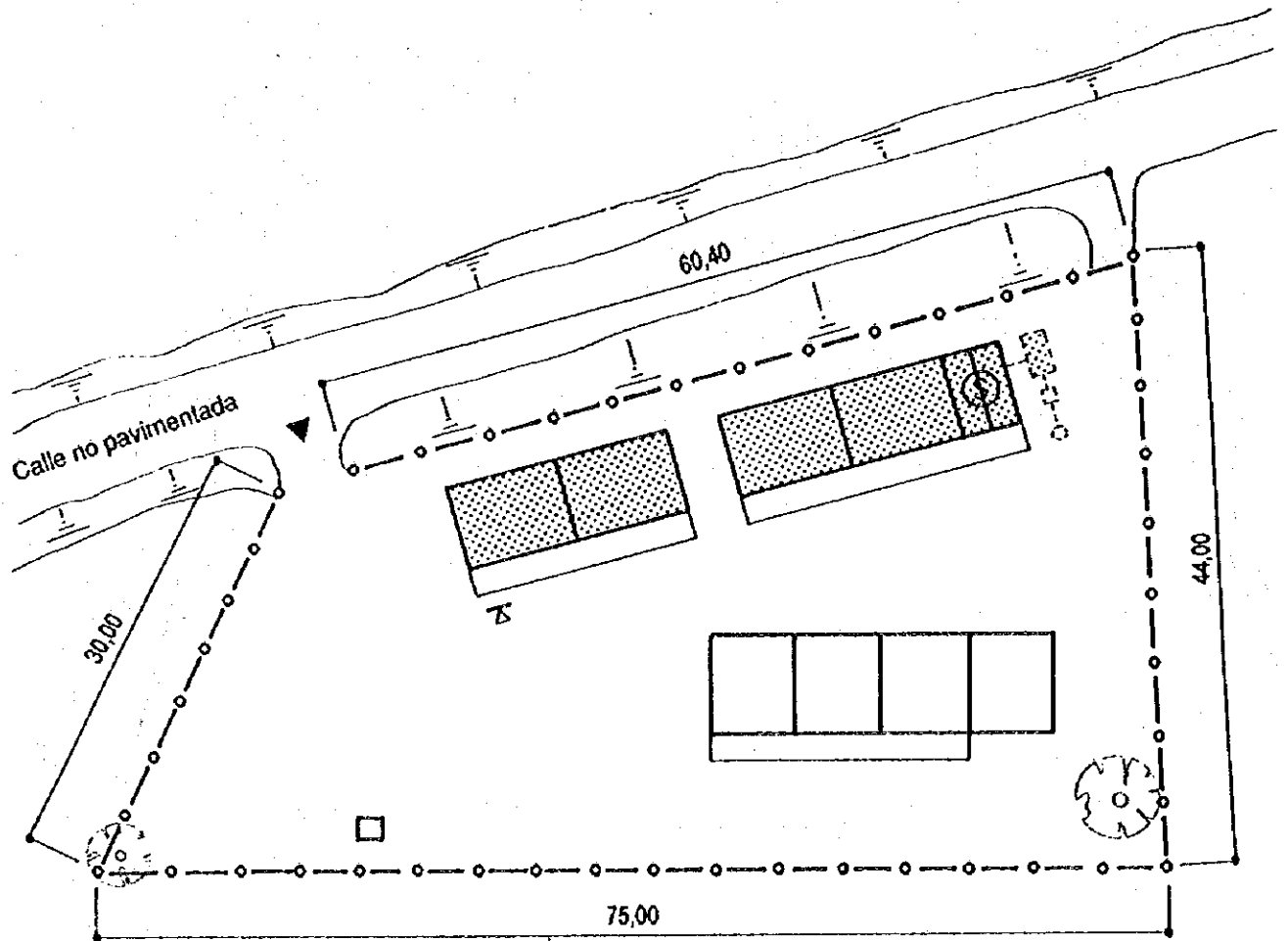
Área total construída	201,45m <sup>2</sup>
Aulas (2)	96,00m <sup>2</sup>
Sala de Dirección	48,00m <sup>2</sup>
Letrina	9,45m <sup>2</sup>
Corredor	48,00m <sup>2</sup>



Escala : 1/500

Departamento de Masaya  
No.28 El Rodeo

Área del terreno	2.338,20m <sup>2</sup>
Área total construída	288,00m <sup>2</sup>
Aulas (4)	192,00m <sup>2</sup>
Servicio sanitario	24,00m <sup>2</sup>
Corredor	72,00m <sup>2</sup>

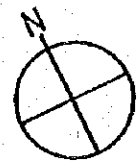
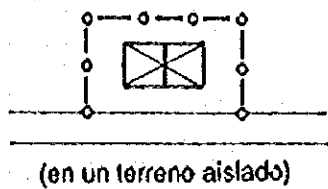
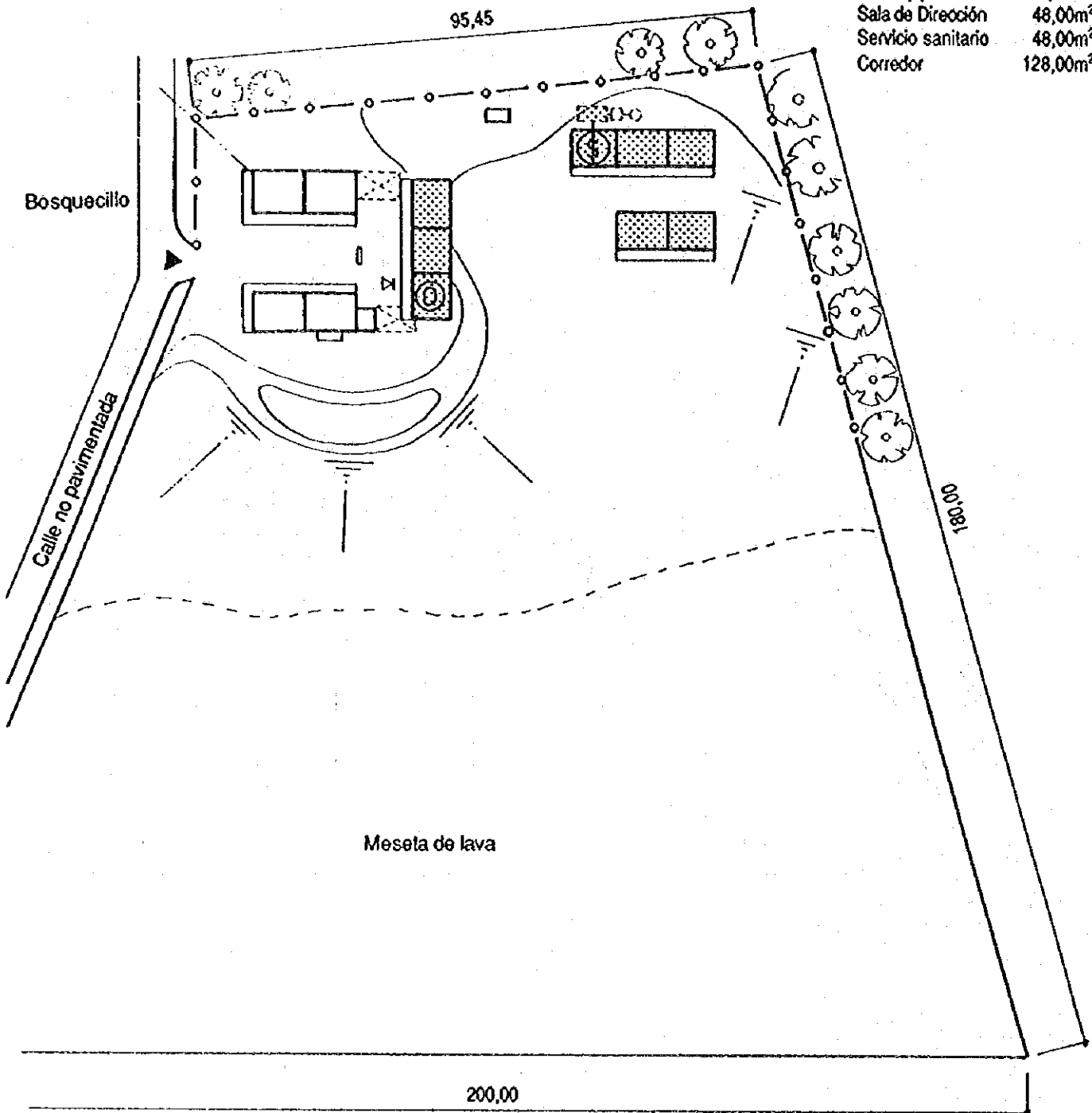


Escala : 1/500

Departamento de Masaya  
No.29 Juan Pablo Mercado

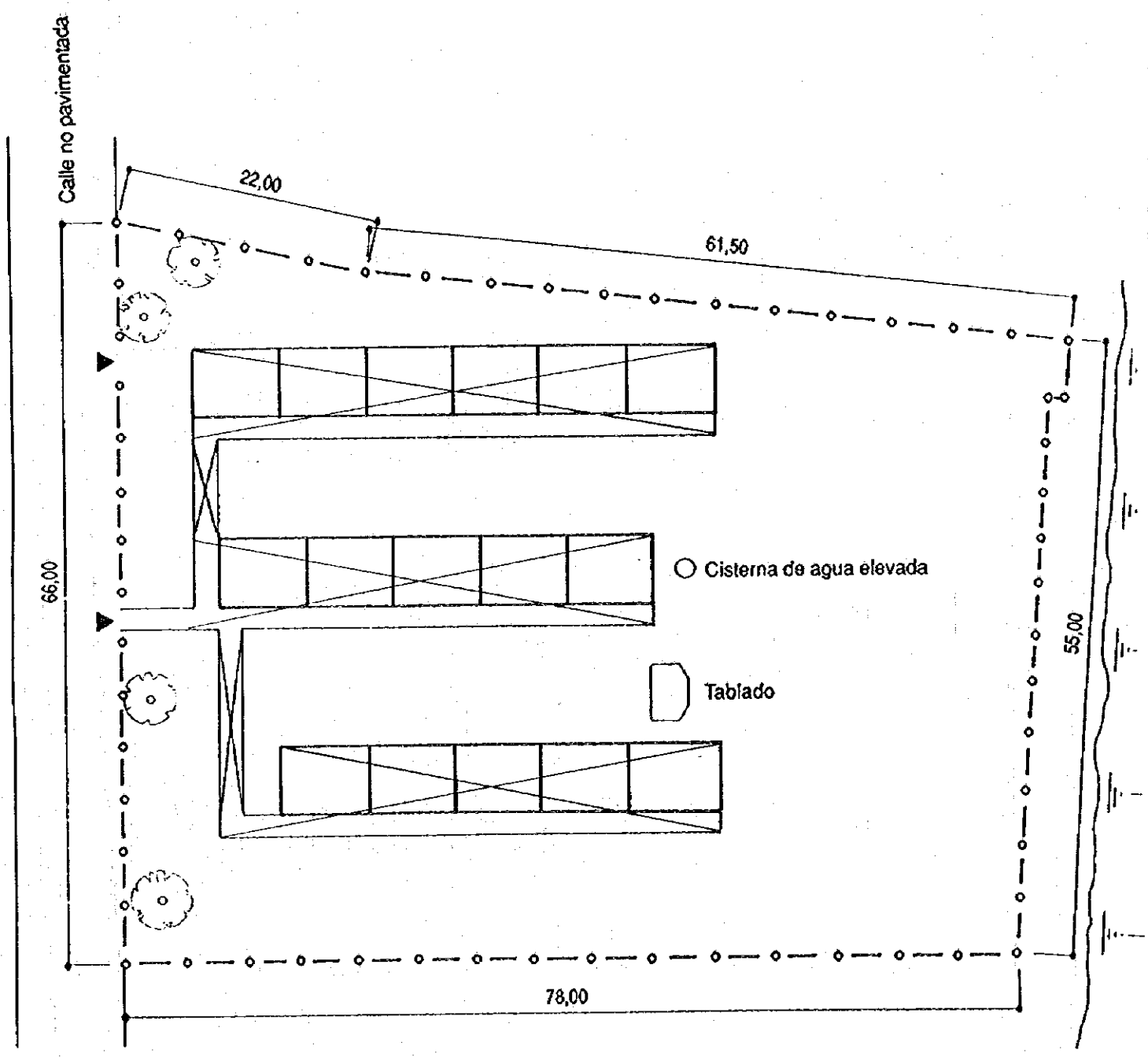
Área del terreno 24.101,50m<sup>2</sup>

Área total construída 512,00m<sup>2</sup>  
 Aulas (6) 288,00m<sup>2</sup>  
 Sala de Dirección 48,00m<sup>2</sup>  
 Servicio sanitario 48,00m<sup>2</sup>  
 Corredor 128,00m<sup>2</sup>

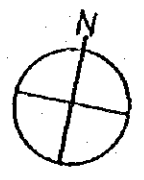


Escala : 1/1000

Departamento de Masaya  
No.30 Macario Brenes



(Plano de la situación actual)

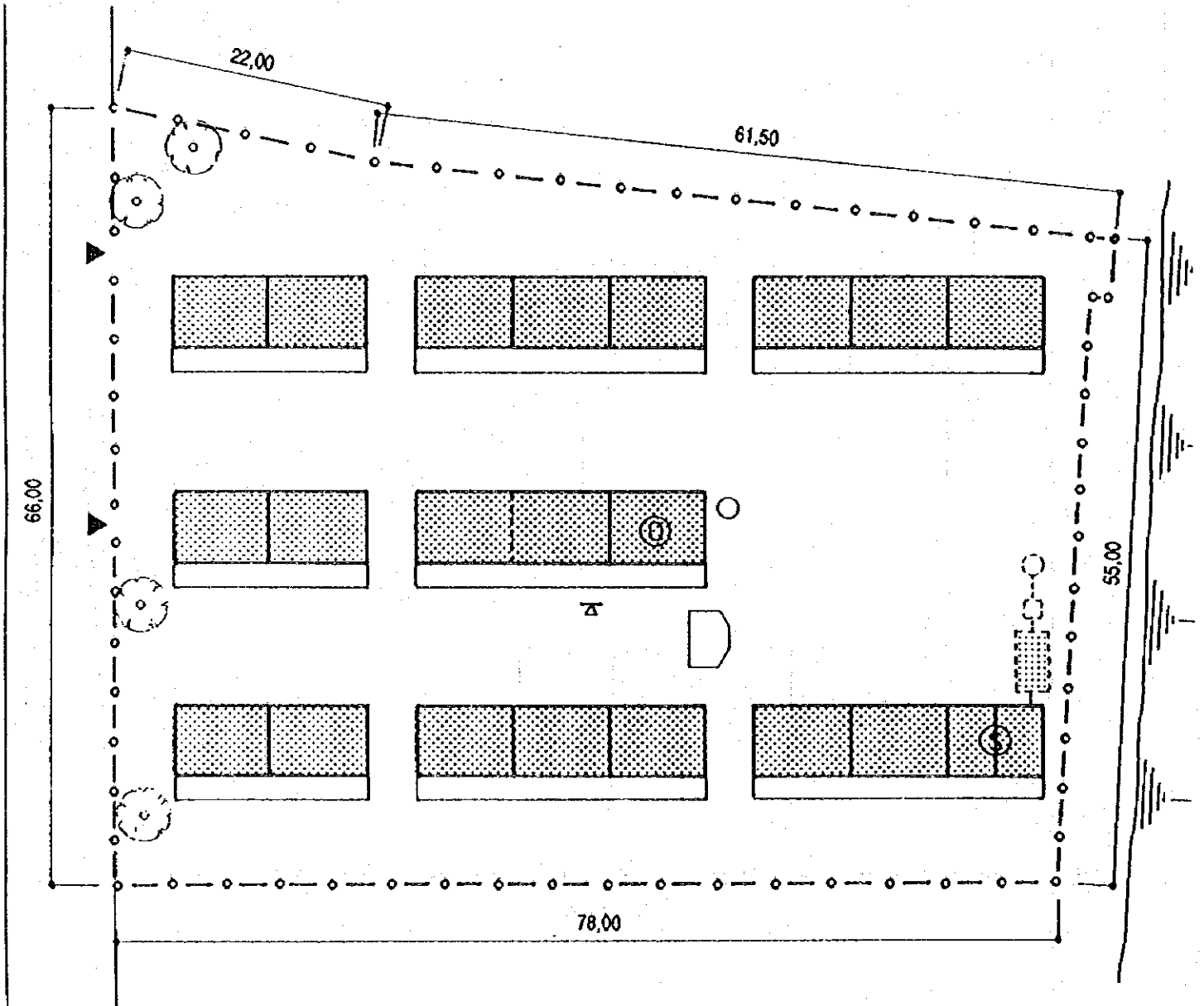


Escala : 1/500

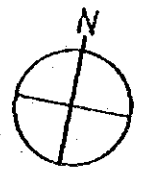


Departamento de Masaya  
No.30 Macario Brenes

Área del terreno	4.717,70m <sup>2</sup>
Área total construida	1.344,00m <sup>2</sup>
Aulas (19)	912,00m <sup>2</sup>
Sala de Dirección	48,00m <sup>2</sup>
Servicio sanitario	48,00m <sup>2</sup>
Corredor	336,00m <sup>2</sup>

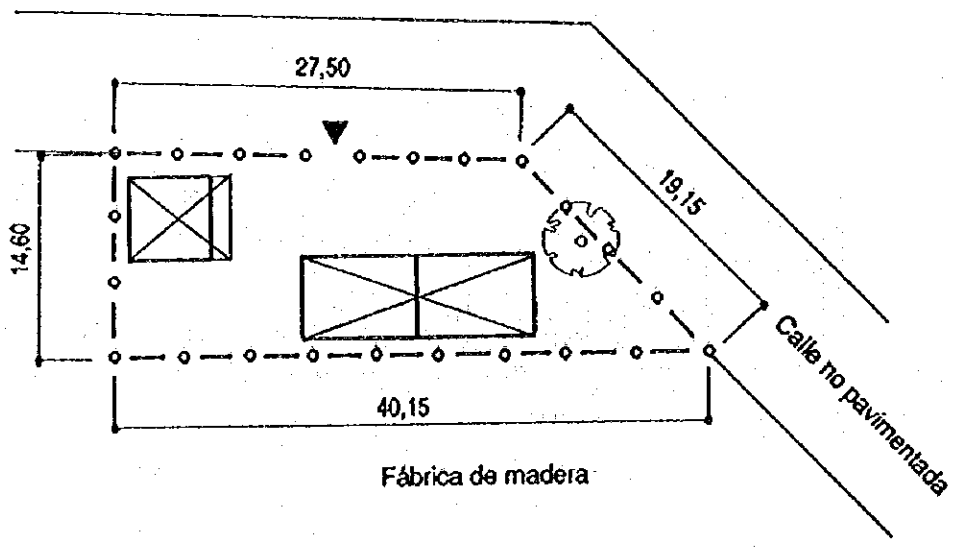


(Plano del proyecto)



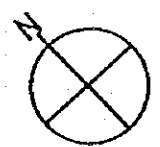
Escala : 1/500

Departamento de Masaya  
No.31 Gonzalo Martínez



Fábrica de madera

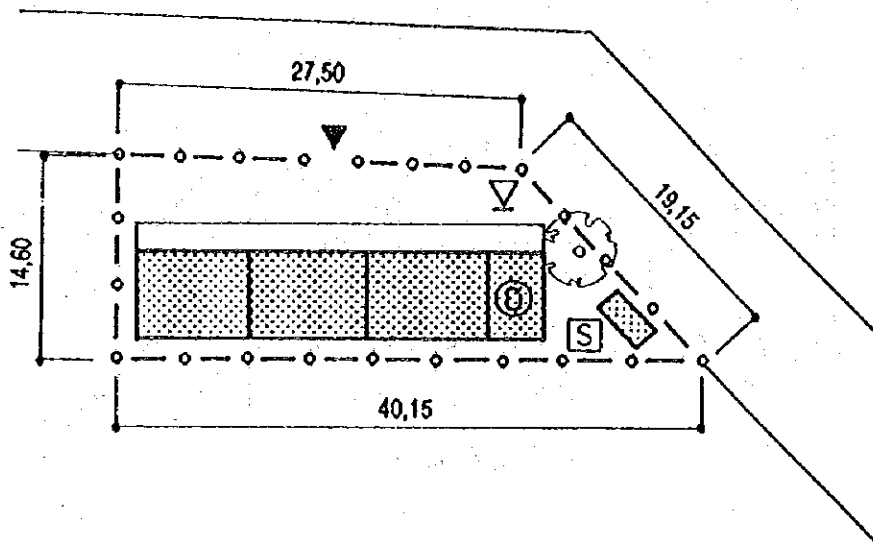
(Plano de la situación actual)



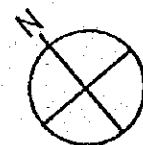
Escala : 1/500

Departamento de Masaya  
No.31 Gonzalo Martínez

Área del terreno	468,69m <sup>2</sup>
Área total construida	233,45m <sup>2</sup>
Aulas (3)	144,00m <sup>2</sup>
Sala de Dirección	24,00m <sup>2</sup>
Letrina	9,45m <sup>2</sup>
Corredor	56,00m <sup>2</sup>

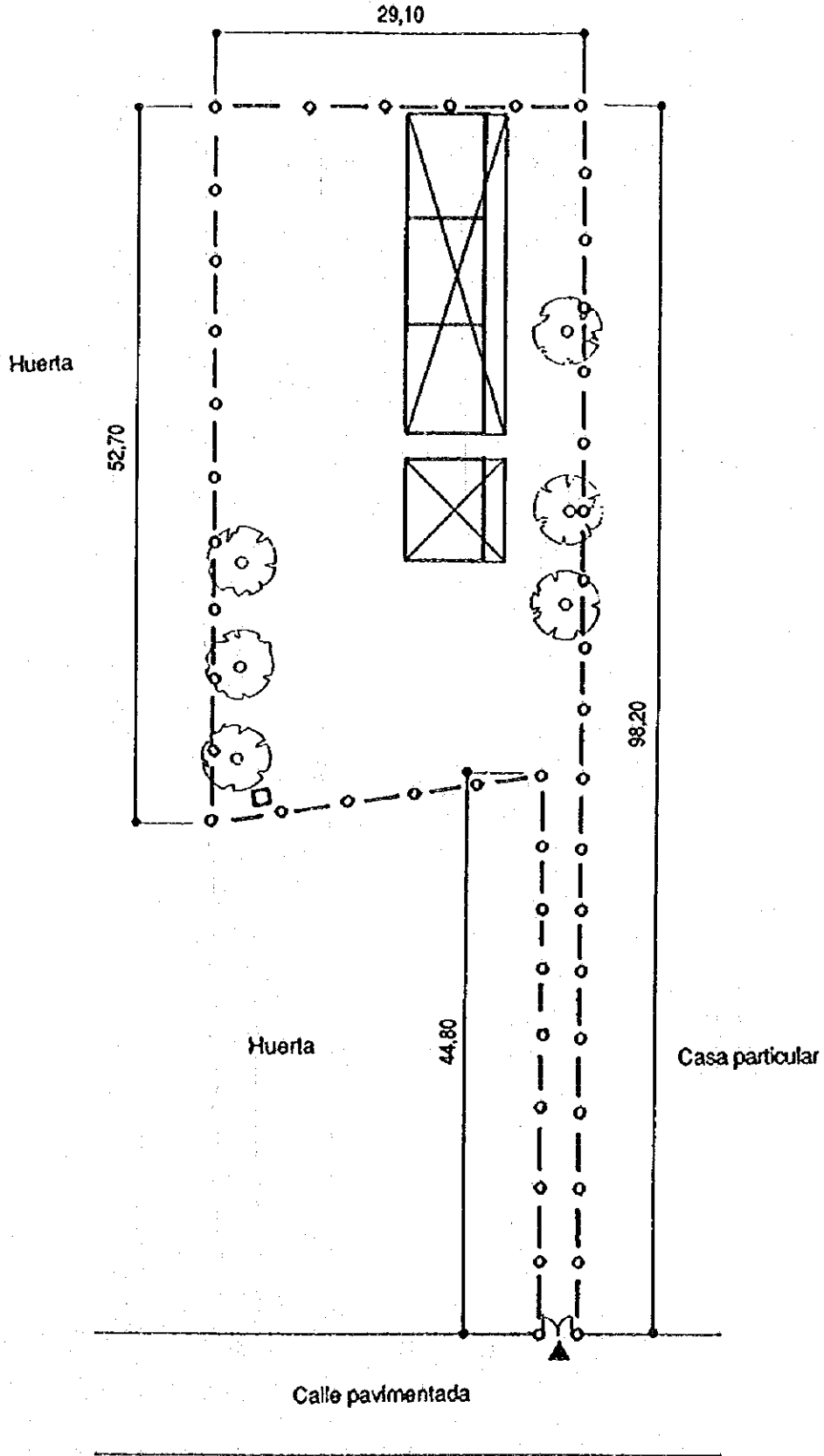


(Plano del proyeció)



Escala : 1/500

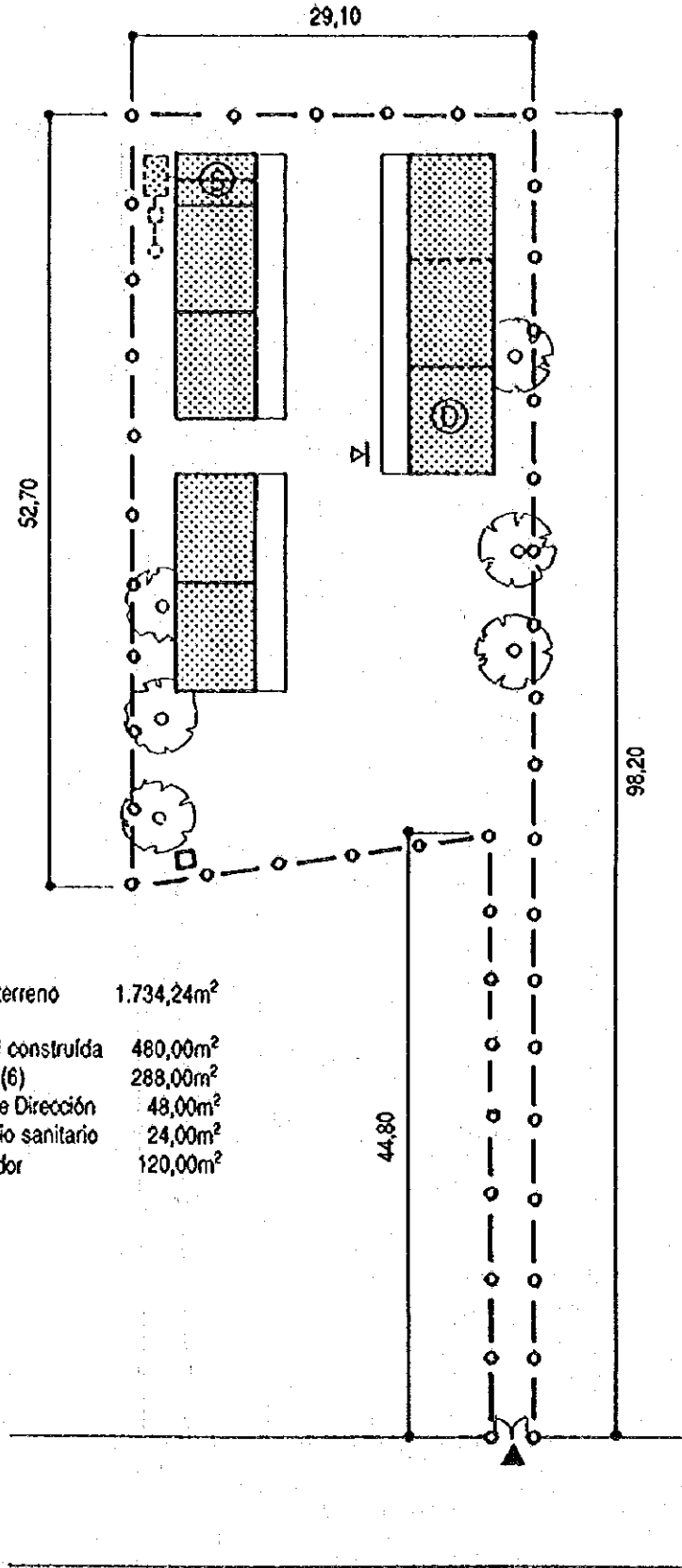
Departamento de Masaya  
No.32 Guanacastillo



(Plano de la situación actual)

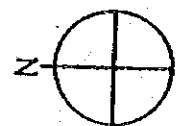
Escala : 1/500

Departamento de Masaya  
 No.32 Guanacastillo



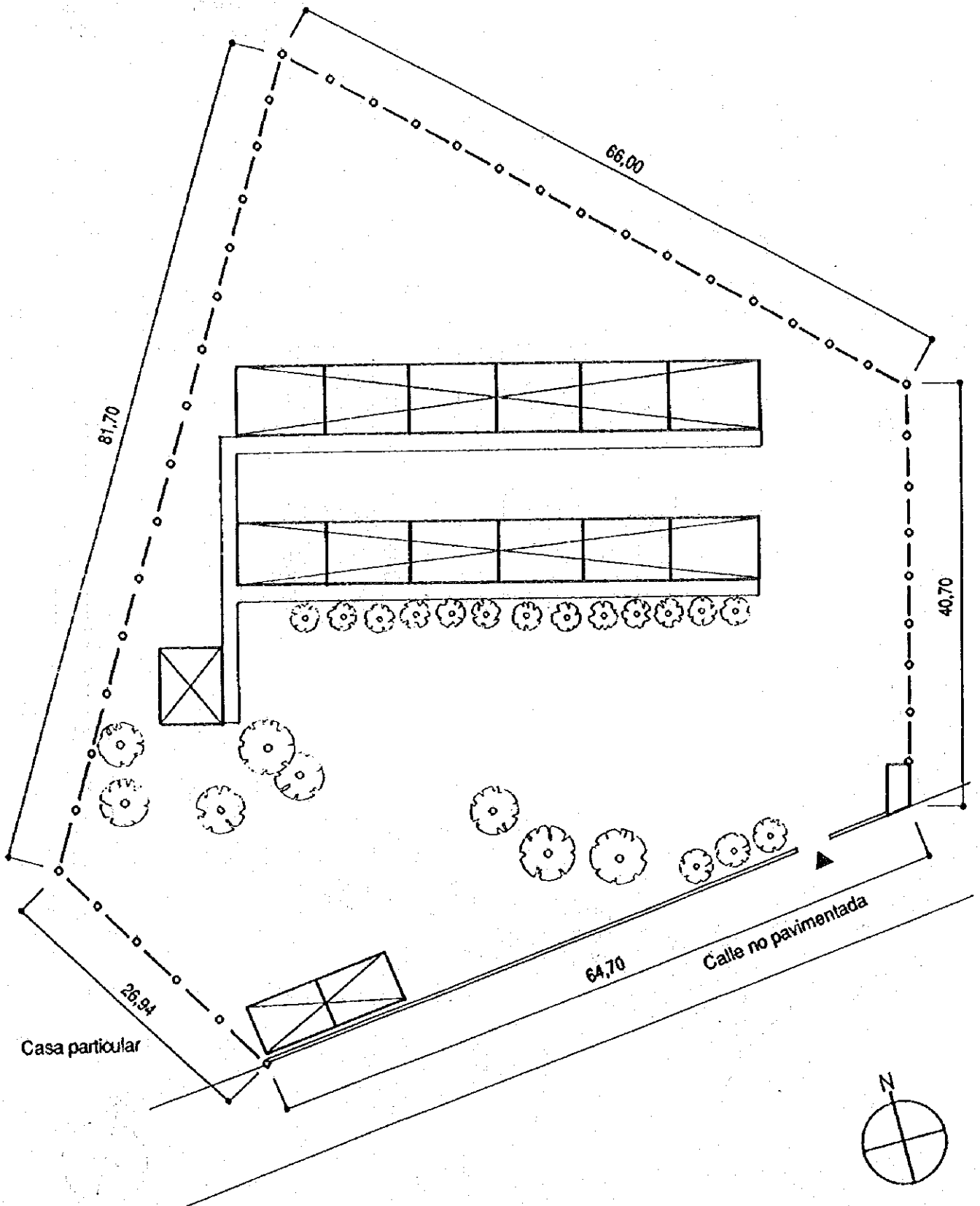
Área del terreno	1.734,24m <sup>2</sup>
Área total construída	480,00m <sup>2</sup>
Aulas (6)	288,00m <sup>2</sup>
Sala de Dirección	48,00m <sup>2</sup>
Servicio sanitario	24,00m <sup>2</sup>
Corredor	120,00m <sup>2</sup>

(Plano del proyecto)



Escala : 1/500

Departamento de Masaya  
No.33 Ulises Tapia Roa



Casa particular

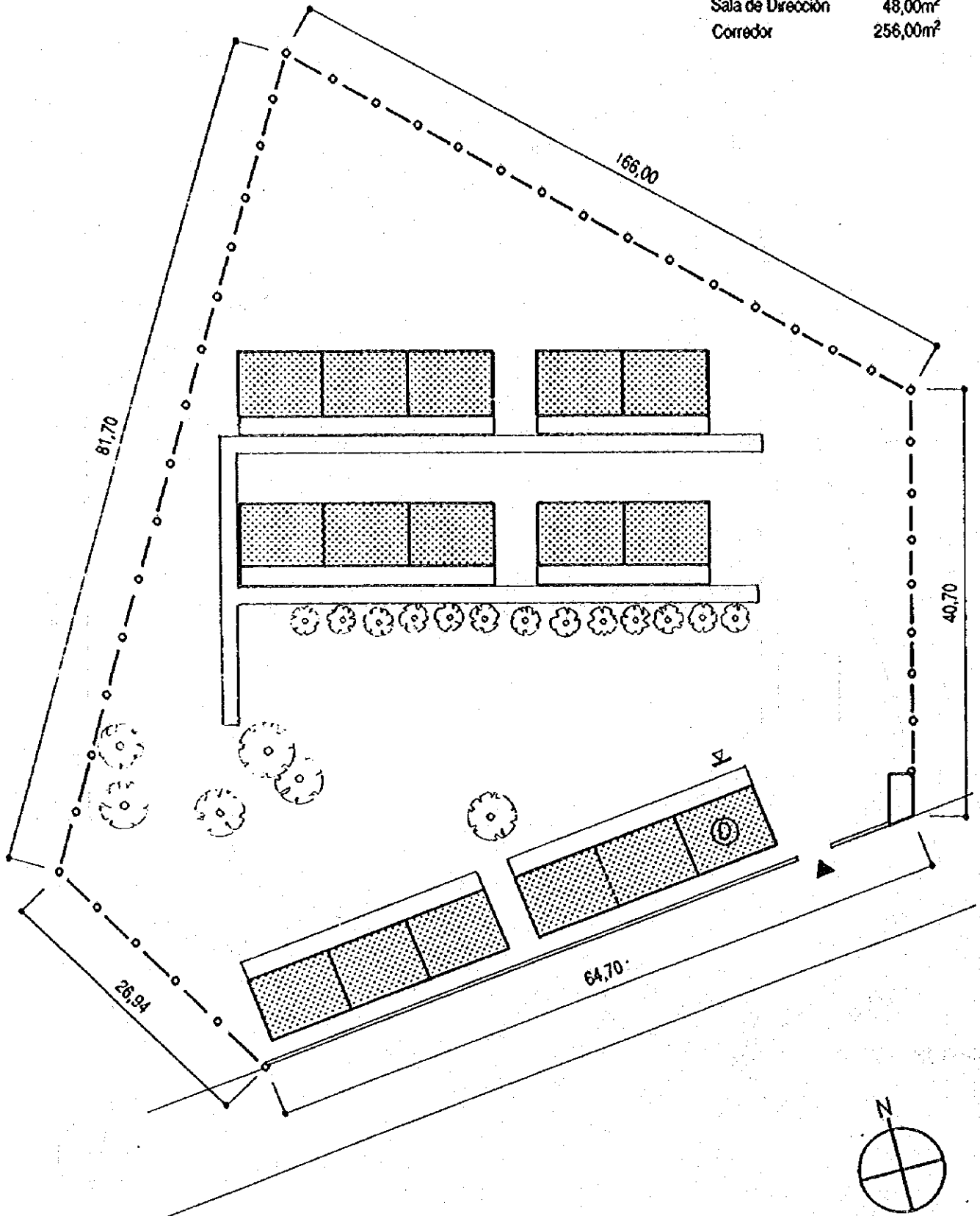
Calle no pavimentada

(Plano de la situación actual)

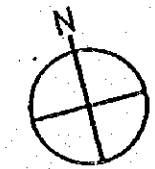
Escala : 1/500

Departamento de Masaya  
No.33 Ulises Tapia Roa

Área del terreno	5.009,41m <sup>2</sup>
Área total construída	1.024,00m <sup>2</sup>
Aulas (15)	720,00m <sup>2</sup>
Sala de Dirección	48,00m <sup>2</sup>
Corredor	256,00m <sup>2</sup>



(Plano del proyecto)

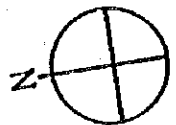
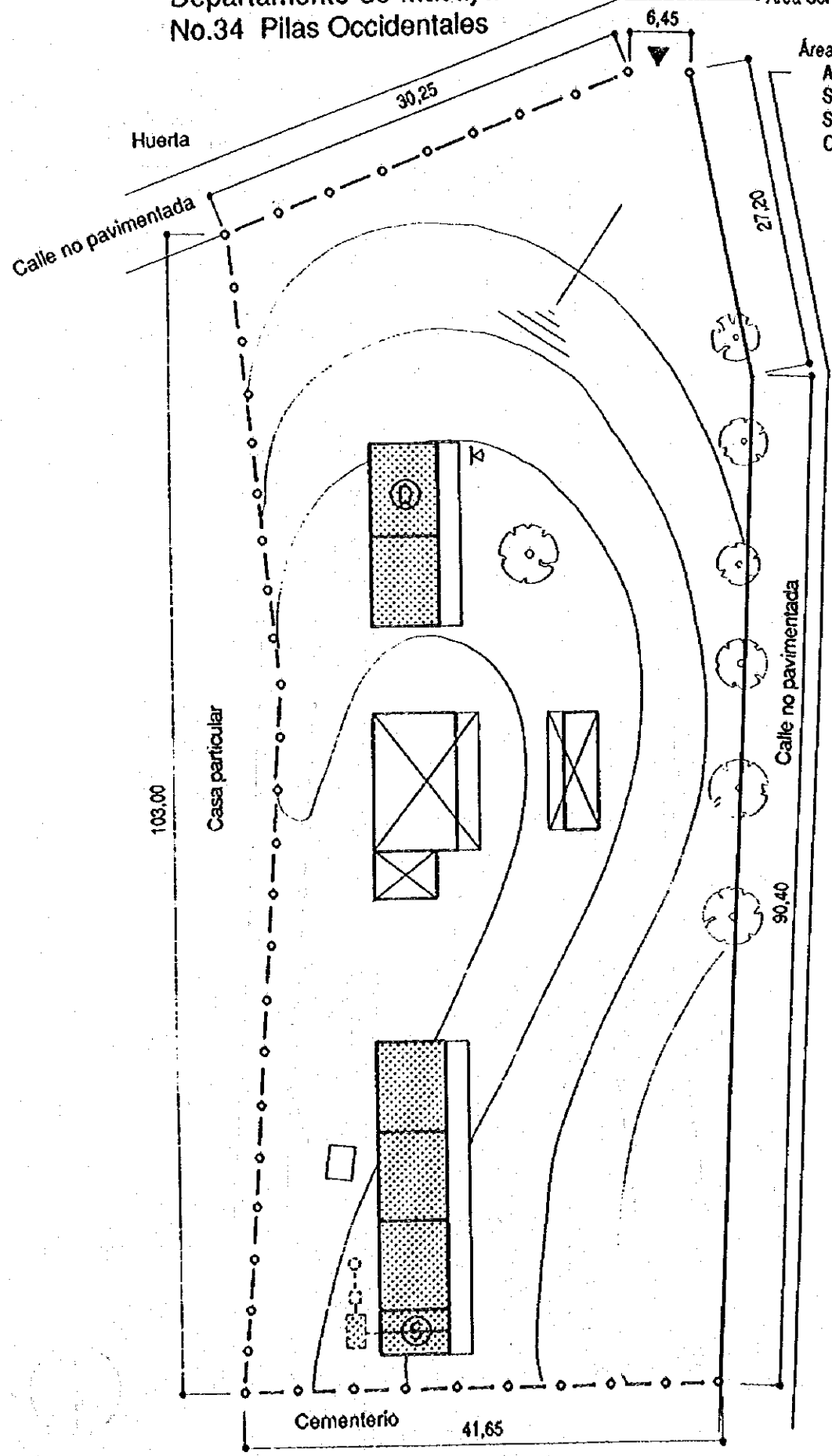


Escala : 1/500

Departamento de Masaya  
No.34 Pilas Occidentales

Área del terreno 4.661,82m<sup>2</sup>

Área total construida	352,00m
Aulas (4)	192,00m
Sala de Dirección	48,00m
Servicio sanitario	24,00m
Corredor	88,00m



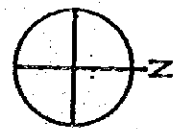
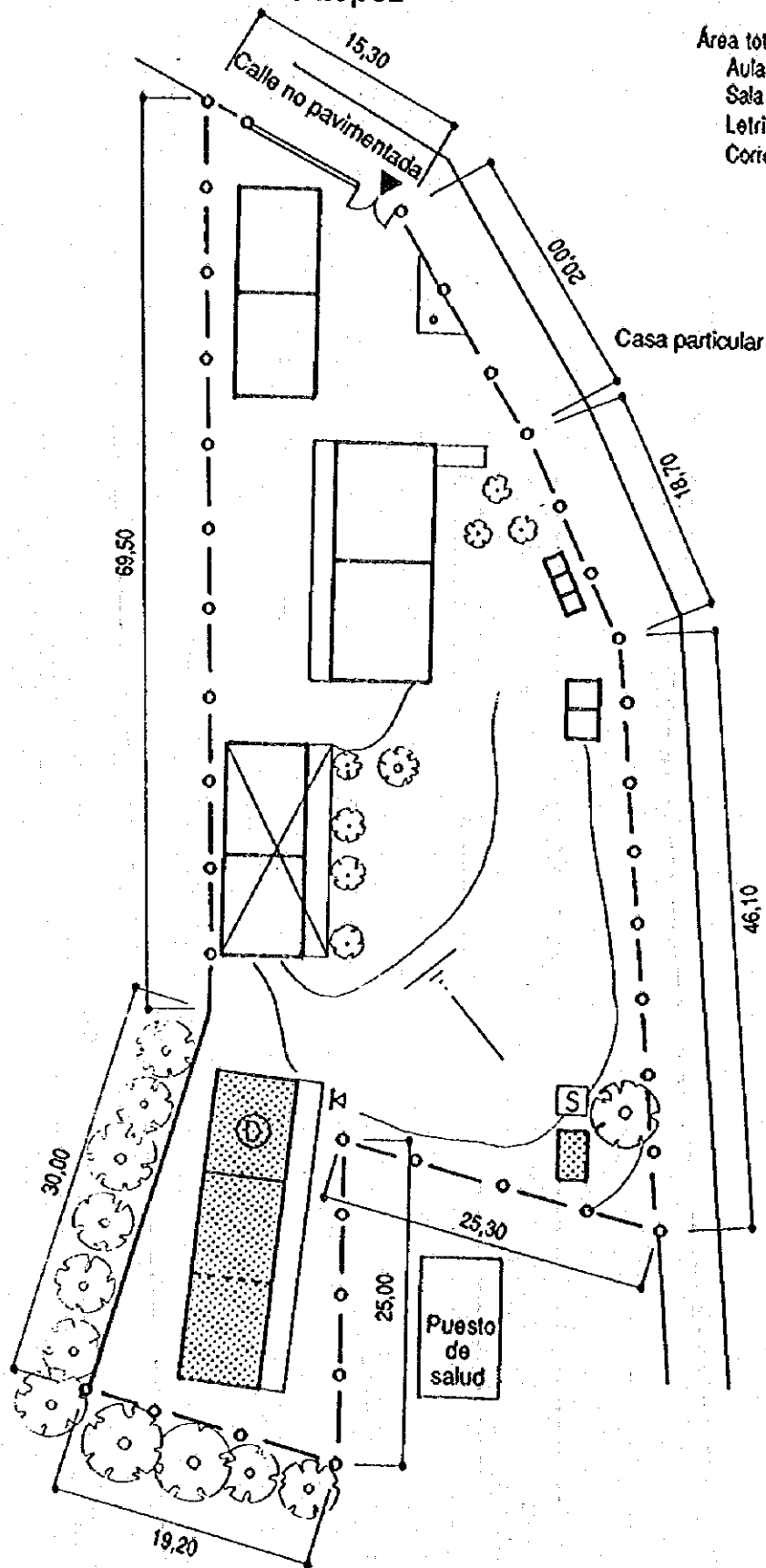
Escala : 1/500



Departamento de Masaya  
No.35 Braulio López

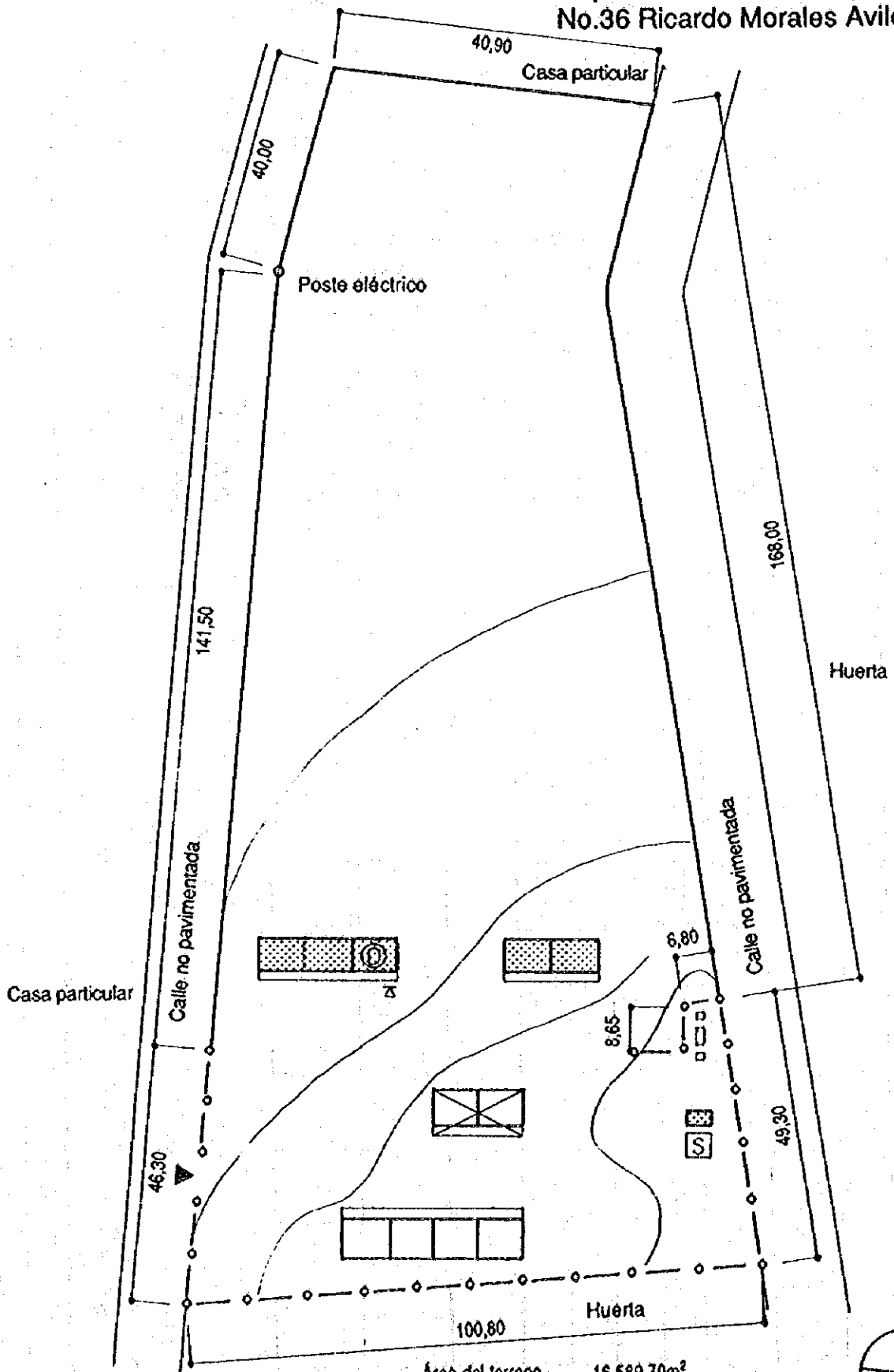
Área del terreno 2.487,23m<sup>2</sup>

Área total construída	201,45m <sup>2</sup>
Aulas (2)	96,00m <sup>2</sup>
Sala de Dirección	48,00m <sup>2</sup>
Letrina	9,45m <sup>2</sup>
Corredor	48,00m <sup>2</sup>



Escala : 1/500

Departamento de Masaya  
No.36 Ricardo Morales Avilés



Área del terreno 16.589,70m<sup>2</sup>

Área total construída 329,45m<sup>2</sup>

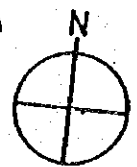
Aulas (4) 192,00m<sup>2</sup>

Sala de Dirección 48,00m<sup>2</sup>

Letrina 9,45m<sup>2</sup>

Corredor 80,00m<sup>2</sup>

224



Escala : 1/500

Huerta

45,00

35,80

### Departamento de Masaya No.37 Héroes y Mártires Desconocidos

Área del terreno	8.284,75m <sup>2</sup>
Área total construída	320,00m <sup>2</sup>
Aulas (3)	144,00m <sup>2</sup>
Sala de Dirección	48,00m <sup>2</sup>
Servicio sanitario	48,00m <sup>2</sup>
Corredor	80,00m <sup>2</sup>

Calle no pavimentada

97,00

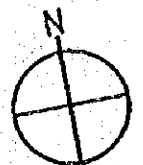
122,70

Calle no pavimentada

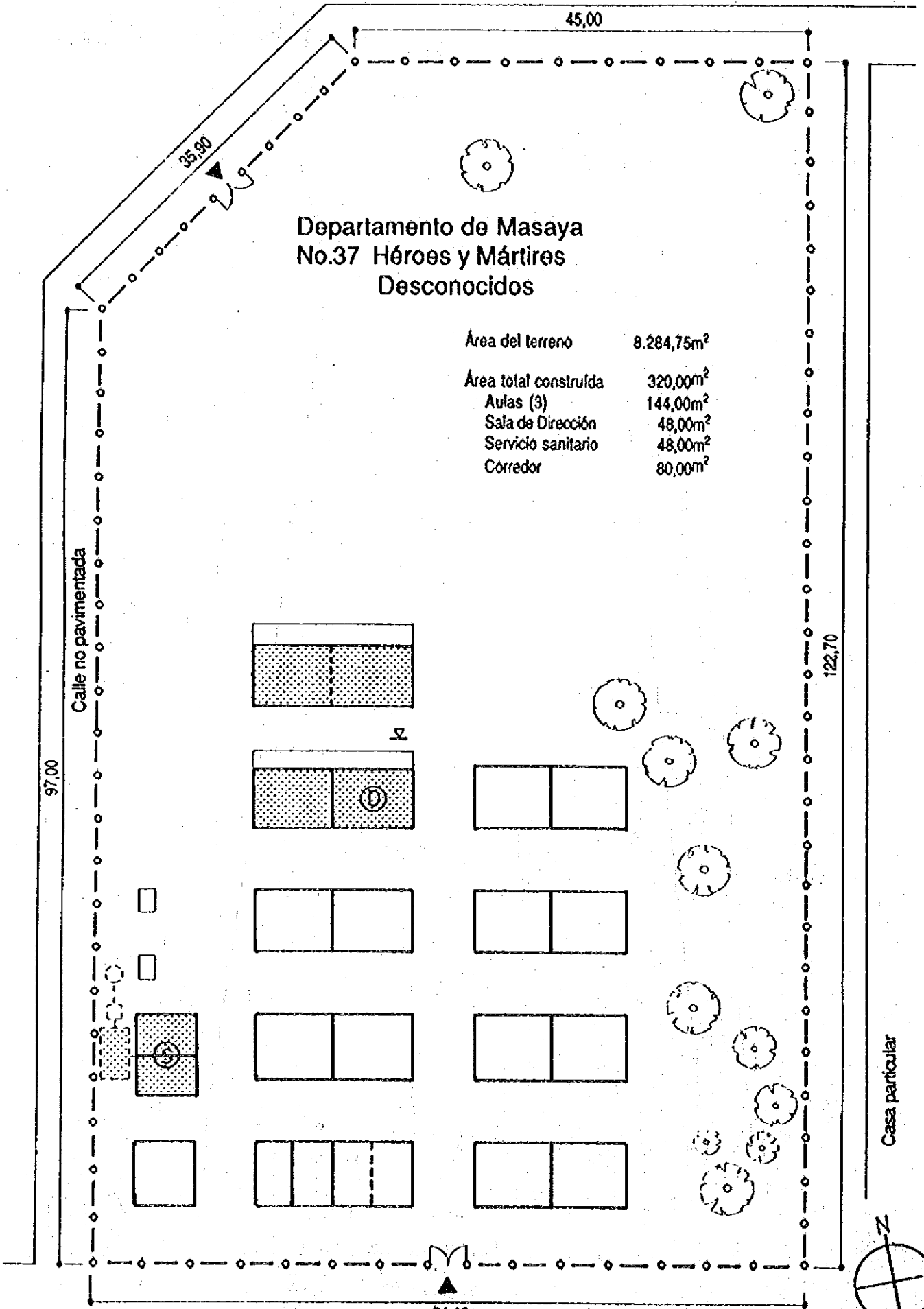
71,15

225

Casa particular

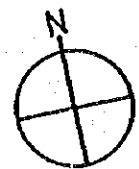
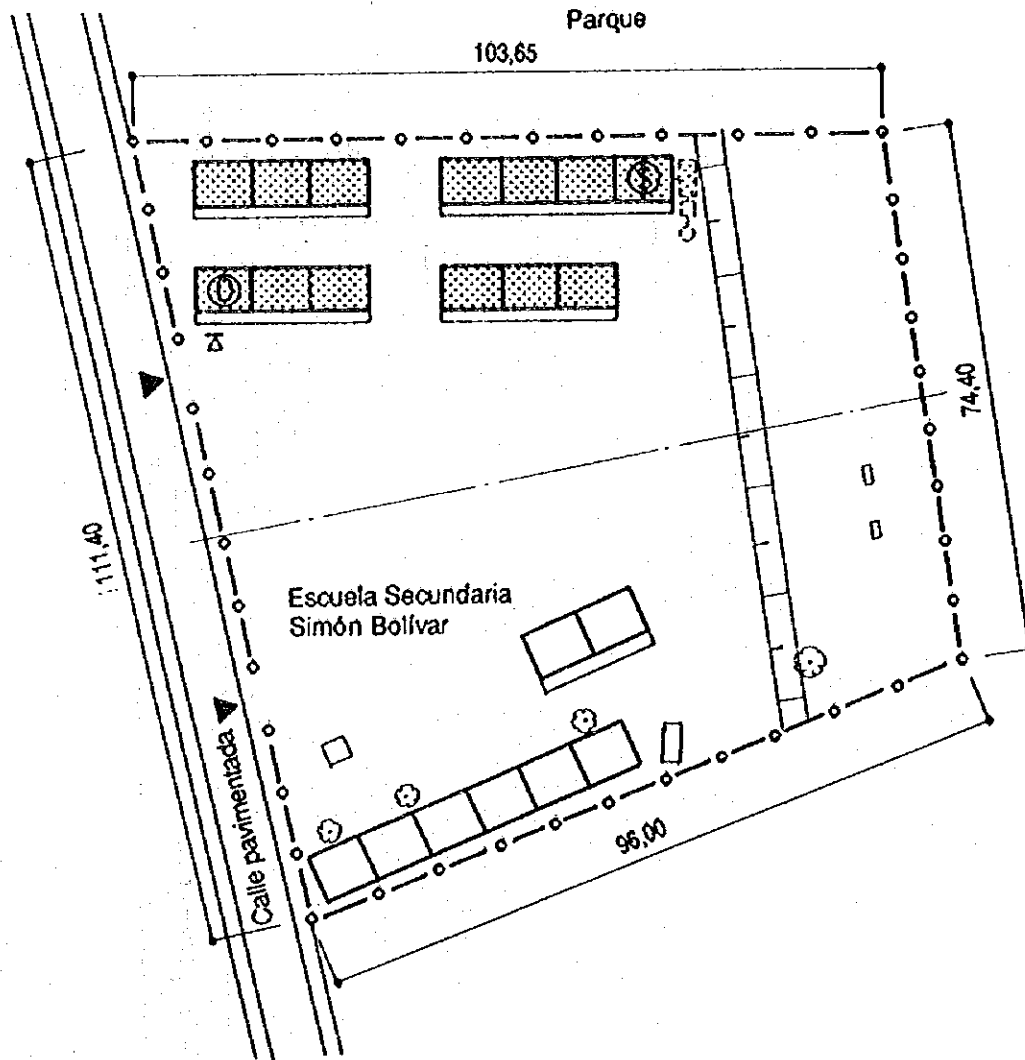


Escala : 1/500



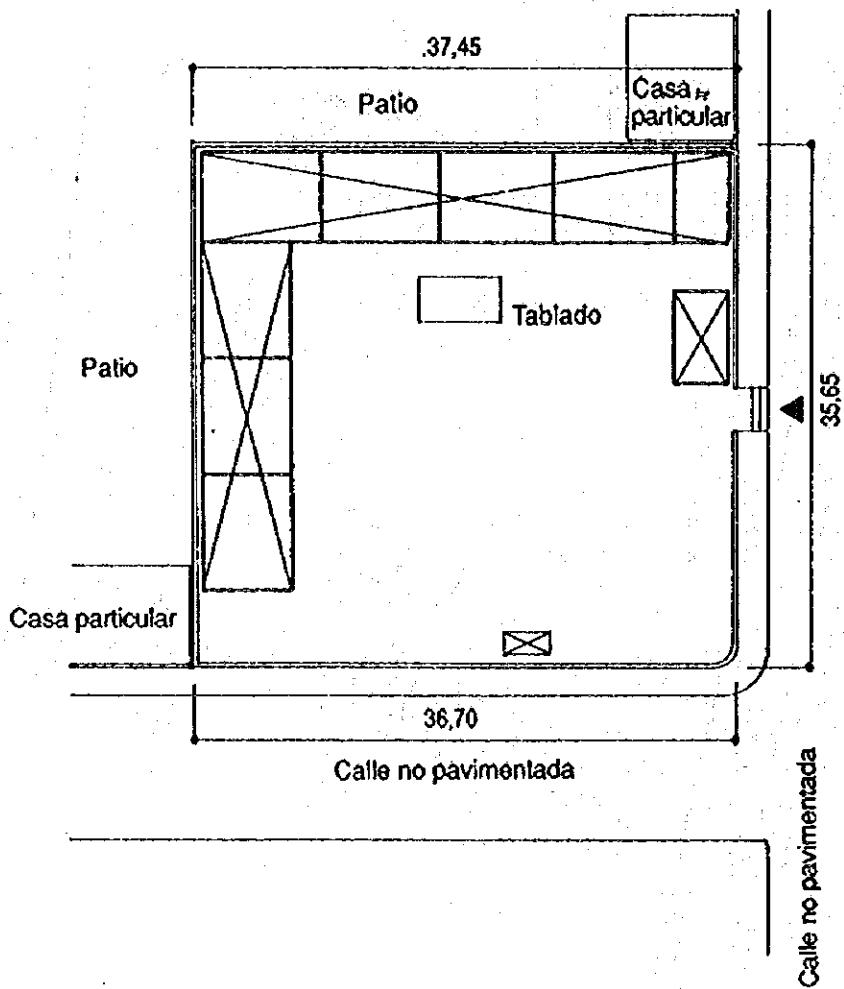
Departamento de Masaya  
 No.38 Víctor Manuel Lazo

Área del terreno	4.522,56m <sup>2</sup>
Área total construida	832,00m <sup>2</sup>
Aulas (11)	528,00m <sup>2</sup>
Sala de Dirección	48,00m <sup>2</sup>
Servicio sanitario	48,00m <sup>2</sup>
Corredor	208,00m <sup>2</sup>

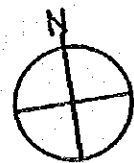


Escala : 1/1000

Departamento de Masaya  
No.39 Benjamín Zeledón



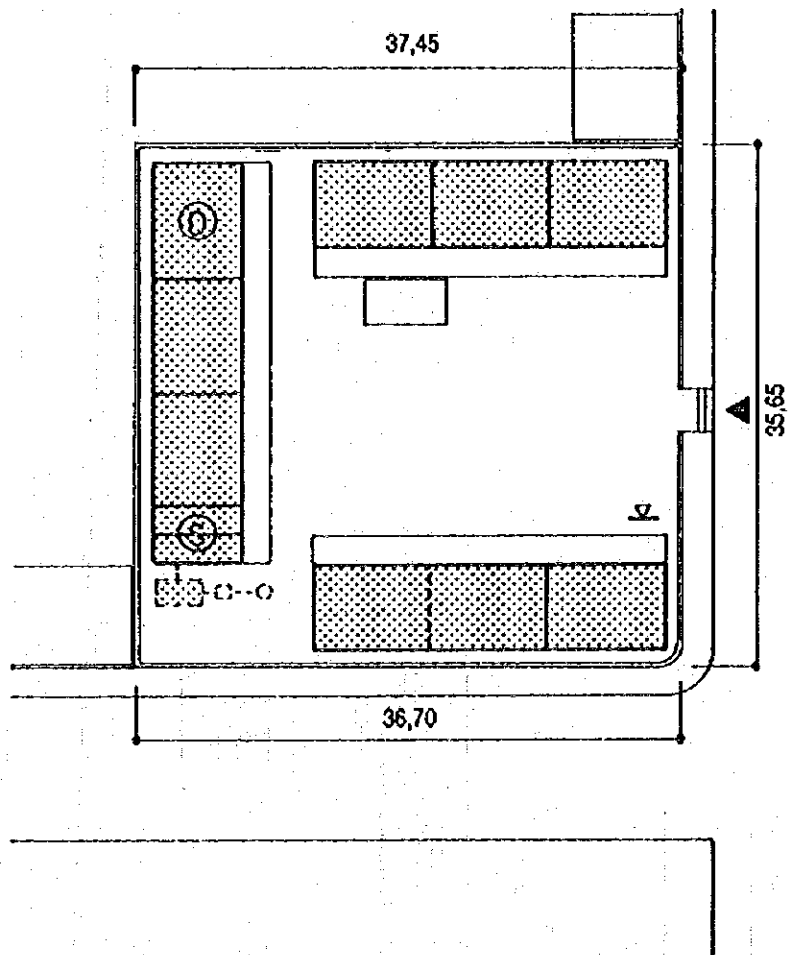
(Plano de la situación actual)



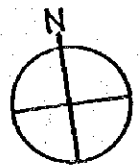
Escala : 1/500

Departamento de Masaya  
No.39 Benjamín Zeledón

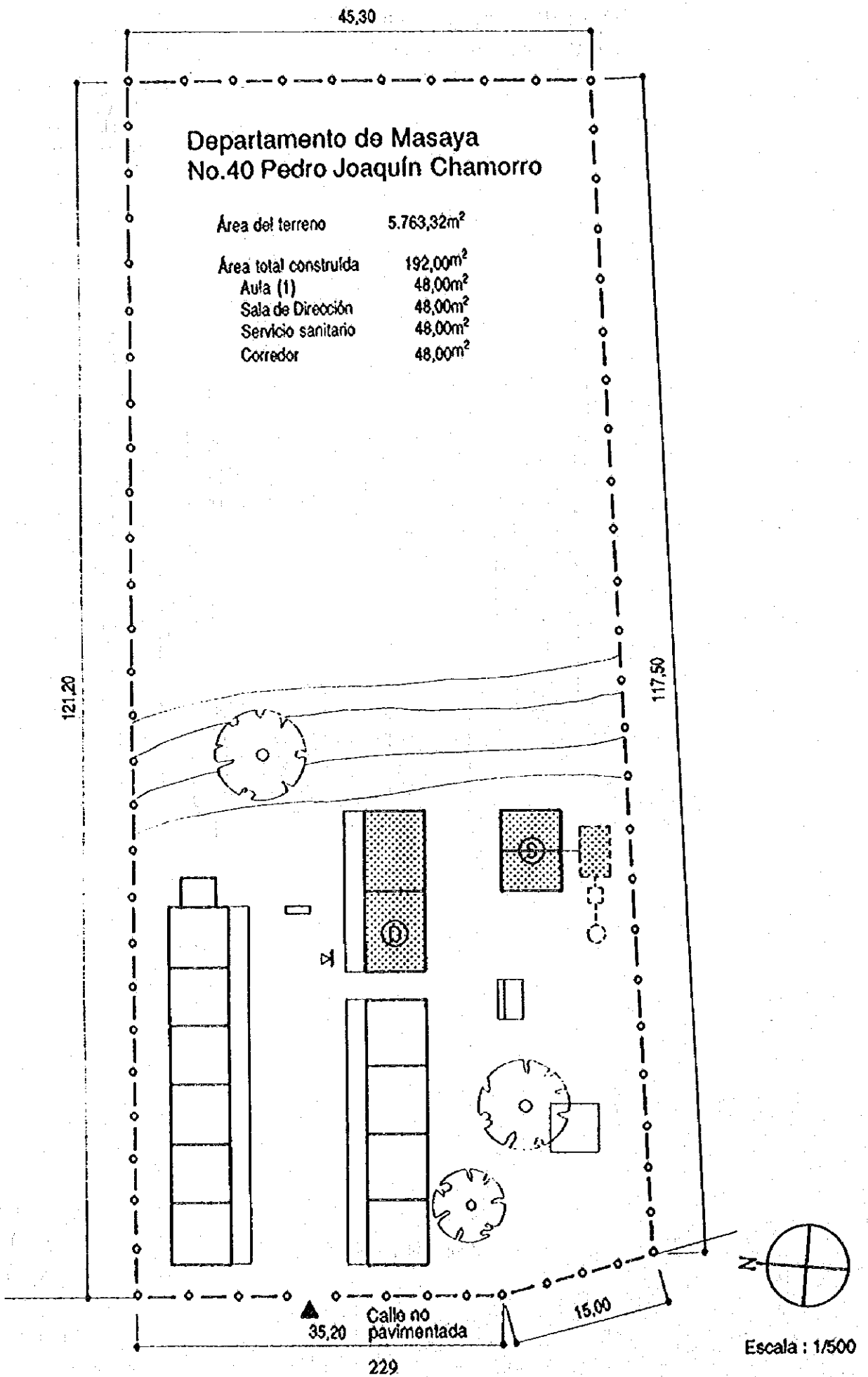
Área del terreno	1.336,44m <sup>2</sup>
Área total construída	608,00m <sup>2</sup>
Aulas (8)	384,00m <sup>2</sup>
Sala de Dirección	48,00m <sup>2</sup>
Servicio sanitario	24,00m <sup>2</sup>
Corredor	152,00m <sup>2</sup>



(Plano del proyecto)



Escala : 1/500











JICA