

JAPAN INTERNATIONAL COOPERATION AGENCY  
MINISTRY OF HEALTH, LAO PEOPLE'S DEMOCRATIC REPUBLIC

**THE STUDY ON GROUNDWATER DEVELOPMENT  
FOR  
CHAMPASAK AND SARAVAN PROVINCES  
IN  
LAO PEOPLE'S DEMOCRATIC REPUBLIC**

**FINAL REPORT  
DATA BOOK**

**DECEMBER 1995**



**KOKUSAI KOGYO CO., LTD.  
CONSTRUCTION PROJECT CONSULTANTS, INC.**

SSS
JR
95-140







JAPAN INTERNATIONAL COOPERATION AGENCY  
MINISTRY OF HEALTH, LAO PEOPLE'S DEMOCRATIC REPUBLIC

**THE STUDY ON GROUNDWATER DEVELOPMENT  
FOR  
CHAMPASAK AND SARAVAN PROVINCES  
IN  
LAO PEOPLE'S DEMOCRATIC REPUBLIC**

**FINAL REPORT  
DATA BOOK**

**DECEMBER 1995**

**KOKUSAI KOGYO CO., LTD.  
CONSTRUCTION PROJECT CONSULTANTS, INC.**



1125143 (6)

**THE STUDY ON GROUNDWATER DEVELOPMENT  
FOR  
CHAMPASAK AND SARAVAN PROVINCES  
IN  
LAO PEOPLE'S DEMOCRATIC REPUBLIC**

**DATA BOOK**

**TABLE OF CONTENTS**

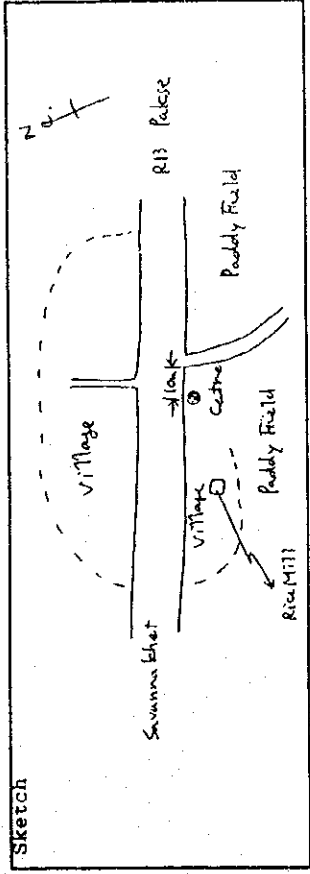
1. Geophysical Explorations
  - 1.1 VES Table of Measurement
  - 1.2 VES Curve
  - 1.3 VLF Profiles
  
2. Result of Village Survey
  - 2.1 Village Location Maps for 40 Villages
  - 2.2 Pumping Time Survey Data in 5 Villages (During Dry Season )
  - 2.3 Pumping Volume Survey Data in 5 Villages (During Dry Season)
  - 2.4 Water Use Survey in 10 Villages
  - 2.5 Water Use Survey in 10 Villages (During Rainy Season)
  - 2.6 Water Collection Survey in 10 Villages (During Rainy Season)

## 1.1 VES Table of Measurement



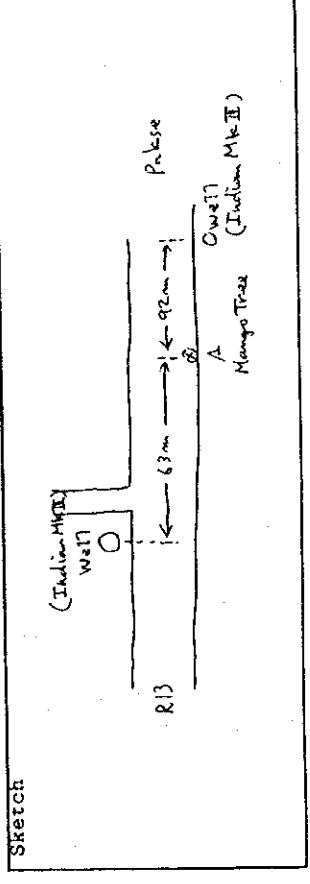
Date	27/04/94	Time	Latitude N 15 24.505	Remarks
Village	B. Phonthat	Longitude E 105 47.710		
No.	C2	Direction (deg)	335	Elevation (m) 133.8

	OA m (AB/2)	OM m (MN/2)	K	V (mV)	R (ohm)	Ra (ohm.m)
1	1.5	0.5	8.3	1101.00	55.050	345.9
2	2.25	0.75	9.4	888.00	33.480	315.3
3	3	1	12.8	423.00	21.180	268.1
4	3.75	1.25	15.7	301.00	15.050	236.6
5	4.5	1.5	18.8	200.00	10.010	188.7
6	5.25	1.75	22.0	137.00	6.889	151.5
7	6	2	25.1	87.70	4.390	110.3
8	7.5	2.5	31.4	68.70	3.439	108.0
9	9	3	37.7	47.80	2.392	90.2
10	12	4	50.3	29.20	1.518	76.3
11	15	5	62.8	26.10	1.310	82.3
12	18.75	6.25	78.5	22.80	1.173	92.1
13	22.5	7.5	94.2	21.00	1.053	99.2
14	25.5	8.5	108.8	16.80	0.997	106.5
15	30	10	125.7	18.80	0.932	117.1
16	37.5	12.5	157.1	15.90	0.875	137.4
17	45	15	186.5	15.60	0.865	181.2
18	52.5	17.5	219.9	15.80	0.780	173.7
19	60	20	251.3	15.10	0.759	190.8
20	67.5	22.5	282.7	13.80	0.694	196.2
21	75	25	314.2	12.80	0.635	198.9
22	90	30	377.0	10.70	0.539	203.2
23	105	35	439.8	4.48	0.448	197.0
24	120	40	502.8	3.78	0.377	189.5
25	135	45	565.5	3.08	0.321	181.5
26	150	50	628.3	2.72	0.270	169.6
27	187.5	62.5	785.4	2.02	0.204	160.2
28	225	75	942.5	1.42	0.142	133.8
29	262.5	87.5	1099.5	0.55	0.113	124.2
30	300	100	1256.6	0.46	0.093	116.9
31	375	125	1570.8	0.33	0.081	127.2
32	412.5	137.5	1727.8	0.19	0.096	165.9
33	450	150	1884.9			
34	525	175	2199.1			
35	600	200	2513.2			
36	750	250	3141.5			



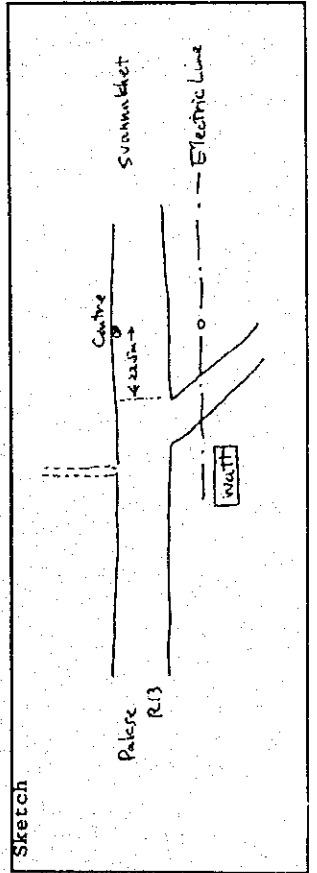
Date	27/04/94	Time	Latitude N 15 23.965	Remarks
Village	B. Nonsavan	Longitude E 105 48.065		
No.	C3	Direction (deg)	320	Elevation (m) 253.8

	OA m (AB/2)	OM m (MN/2)	K	V (mV)	R (ohm)	Ra (ohm.m)
1	1.5	0.5	6.3	2418.00	120.900	759.0
2	2.25	0.75	9.4	1332.00	86.660	628.3
3	3	1	12.8	736.00	38.860	483.2
4	3.75	1.25	15.7	410.00	20.550	322.8
5	4.5	1.5	18.8	219.00	11.210	211.3
6	5.25	1.75	22.0	153.00	7.673	168.7
7	6	2	25.1	112.00	6.630	168.6
8	7.5	2.5	31.4	72.30	3.619	113.7
9	9	3	37.7	55.00	2.756	103.9
10	12	4	50.3	43.40	2.174	109.3
11	15	5	62.8	38.70	1.941	122.0
12	18.75	6.25	78.5	34.20	1.715	134.7
13	22.5	7.5	94.2	15.40	1.565	145.8
14	25.5	8.5	108.8	13.40	1.385	155.8
15	30	10	125.7	12.30	1.240	168.9
16	37.5	12.5	157.1	10.70	1.075	150.5
17	45	15	186.5	9.57	0.958	150.5
18	52.5	17.5	219.9	9.27	0.930	175.3
19	60	20	251.3	8.53	0.854	187.8
20	67.5	22.5	282.7	8.25	0.826	207.6
21	75	25	314.2	7.50	0.760	214.9
22	90	30	377.0	6.40	0.640	201.1
23	105	35	439.8	5.59	0.558	210.4
24	120	40	502.8	4.80	0.479	210.7
25	135	45	565.5	4.20	0.420	211.1
26	150	50	628.3	3.82	0.358	202.4
27	187.5	62.5	785.4	2.57	0.253	159.0
28	225	75	942.5	0.75	0.152	119.4
29	262.5	87.5	1099.5	0.61	0.123	115.9
30	300	100	1256.6	0.48	0.095	104.5
31	375	125	1570.8	0.34	0.068	85.5
32	412.5	137.5	1727.8	1.78	0.254	399.0
33	450	150	1884.9	0.23	0.045	77.8
34	525	175	2199.1			
35	600	200	2513.2			
36	750	250	3141.5			



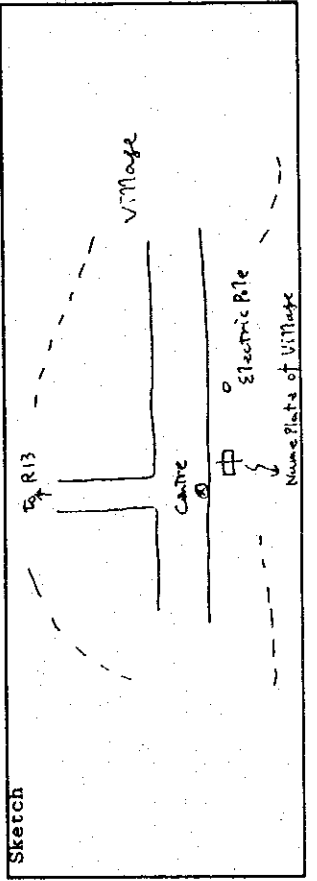
Date	26/04/94	Time	16:20	Latitude	N 15 23.288	Remarks
Village	B. Nonphai	Longitude	E 105 48.560			
No	C4	Direction	340	Elevation	(m) 25.5	

	OA m (AB/2)	OM m (MN/2)	K	V (mV)	R (ohm)	Ra (ohm.m)
1	1.5	0.5	8.3	230.00	11.520	72.4
2	2.25	0.75	9.4	136.00	6.935	65.4
3	3	1	12.6	100.00	5.052	63.5
4	3.75	1.25	15.7	88.30	4.422	69.5
5	4.5	1.5	18.8	39.40	3.946	74.4
6	5.25	1.75	22.0	38.20	3.830	79.8
7	6	2	25.1	33.60	3.366	84.6
8	7.5	2.5	31.4	28.70	2.871	90.2
9	9	3	37.7	25.50	2.560	98.5
10	12	4	50.3	20.10	2.020	101.5
11	15	5	62.8	16.50	1.653	103.9
12	18.75	6.25	78.5	13.80	1.381	108.5
13	22.5	7.5	94.2	12.60	1.266	119.3
14	25.5	8.5	106.8	11.50	1.159	123.8
15	30	10	125.7	10.70	1.072	134.7
16	37.5	12.5	157.1	10.10	1.013	159.1
17	45	15	188.5	8.44	0.943	177.8
18	52.5	17.5	219.9	8.61	0.862	189.6
19	60	20	251.3	7.92	0.793	199.3
20	67.5	22.5	282.7	6.76	0.679	192.0
21	75	25	314.2	6.34	0.633	198.9
22	90	30	377.0	5.08	0.507	191.1
23	105	35	439.8	4.10	0.409	179.9
24	120	40	502.8	3.40	0.342	171.9
25	135	45	565.3	2.92	0.292	165.1
26	150	50	628.3	2.35	0.234	147.0
27	187.5	62.5	785.4	1.66	0.166	130.4
28	225	75	942.5	1.18	0.118	111.2
29	262.5	87.5	1099.5	0.87	0.085	93.5
30	300	100	1258.8	0.69	0.070	88.0
31	375	125	1570.8	0.49	0.050	78.5
32	412.5	137.5	1727.8	0.20	0.041	70.8
33	450	150	1884.9	0.18	0.036	67.9
34	525	175	2199.1			
35	800	200	2513.2			
36	750	250	3141.5			



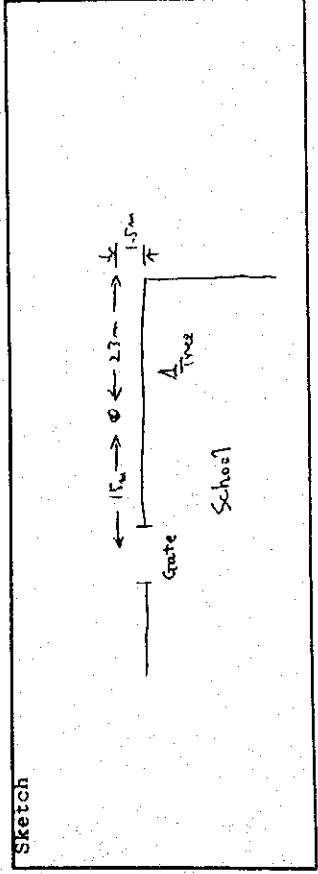
Date	27/04/94	Time	16:20	Latitude	N 15 23.718	Remarks
Village	B. Souvannakilli	Longitude	E 105 49.321			
No	C5	Direction	330	Elevation	(m) 103.2	

	OA m (AB/2)	OM m (MN/2)	K	V (mV)	R (ohm)	Ra (ohm.m)
1	1.5	0.5	6.3	607.00	30.400	191.0
2	2.25	0.75	9.4	381.00	19.080	178.6
3	3	1	12.6	84.20	10.200	128.2
4	3.75	1.25	15.7	103.00	5.154	81.0
5	4.5	1.5	18.8	65.00	3.256	61.4
6	5.25	1.75	22.0	24.50	2.213	48.7
7	6	2	25.1	11.00	1.108	27.8
8	7.5	2.5	31.4	5.31	0.531	16.7
9	9	3	37.7	3.42	0.366	13.8
10	12	4	50.3	4.03	0.312	15.7
11	15	5	62.8	2.58	0.259	16.3
12	18.75	6.25	78.5	2.68	0.134	10.5
13	22.5	7.5	94.2	3.32	0.116	10.9
14	25.5	8.5	106.8	3.14	0.118	12.6
15	30	10	125.7	2.37	0.103	12.2
16	37.5	12.5	157.1	3.96	0.078	12.3
17	45	15	188.5	3.84	0.073	13.8
18	52.5	17.5	219.9	3.39	0.068	15.0
19	60	20	251.3	3.50	0.072	18.1
20	67.5	22.5	282.7	2.83	0.057	16.1
21	75	25	314.2	2.69	0.054	17.0
22	90	30	377.0	2.51	0.050	18.8
23	105	35	439.8	2.34	0.047	20.7
24	120	40	502.8	2.22	0.044	22.1
25	135	45	565.3	2.25	0.045	25.4
26	150	50	628.3	2.14	0.042	26.4
27	187.5	62.5	785.4	2.02	0.040	31.4
28	225	75	942.5	1.97	0.039	36.8
29	262.5	87.5	1099.5			
30	300	100	1258.8			
31	375	125	1570.8			
32	412.5	137.5	1727.8			
33	450	150	1884.9			
34	525	175	2199.1			
35	800	200	2513.2			
36	750	250	3141.5			



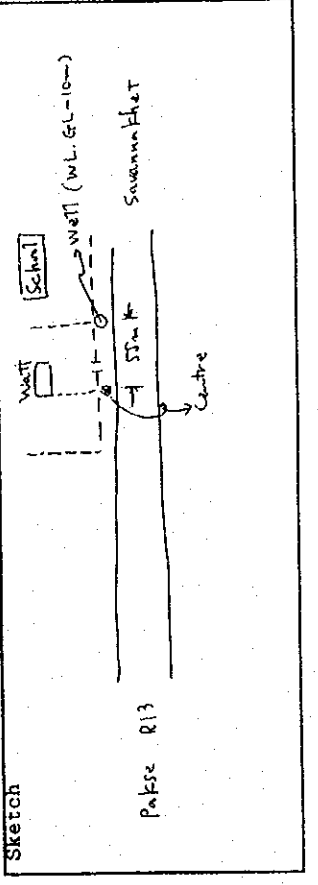
Date	Time	Latitude	Remarks
26/04/94		N 15 22.816	
Village		Longitude E 105 48.950	
No.		Elevation (m) 25.5	
C6			

OA m (AB/2)	OM m (MN/2)	K	V (mV)	R (ohm)	Ra (ohm.m)
1	1.5	8.3	207.00	10.370	65.2
2	2.25	9.4	121.00	8.081	57.3
3	3	12.8	81.10	4.058	51.0
4	3.75	15.7	69.30	3.487	54.5
5	4.5	18.8	63.20	3.163	59.8
6	5.25	22.0	62.00	3.103	68.2
7	6	25.1	60.70	3.037	78.3
8	7.5	31.4	59.80	2.986	94.1
9	9	37.7	58.40	2.927	110.3
10	12	50.3	52.00	2.605	130.9
11	15	62.8	47.80	2.394	180.4
12	18.75	78.5	41.70	2.088	164.0
13	22.5	94.2	36.40	1.823	171.8
14	25.5	106.8	33.00	1.652	176.5
15	30	125.7	29.70	1.499	188.4
16	37.5	157.1	26.10	1.307	205.3
17	45	188.5	19.90	1.000	186.5
18	52.5	219.9	17.80	0.894	196.6
19	60	251.3	15.30	0.785	192.5
20	67.5	282.7	8.14	0.605	227.6
21	75	314.2	12.00	0.601	188.8
22	90	377.0	8.91	0.445	168.1
23	105	439.8	7.19	0.360	158.3
24	120	502.6	6.52	0.325	163.9
25	135	565.5	5.86	0.285	161.2
26	150	628.3	4.29	0.215	135.1
27	187.5	785.4	3.03	0.152	119.4
28	225	942.5	2.22	0.111	104.6
29	262.5	1099.5	0.75	0.075	82.5
30	300	1256.6	0.56	0.056	70.4
31	375	1570.8	0.90	0.045	70.7
32	412.5	1727.8	0.84	0.042	72.6
33	450	1884.9	1.97	0.041	77.3
34	525	2199.1			
35	600	2513.2			
36	750	3141.5			



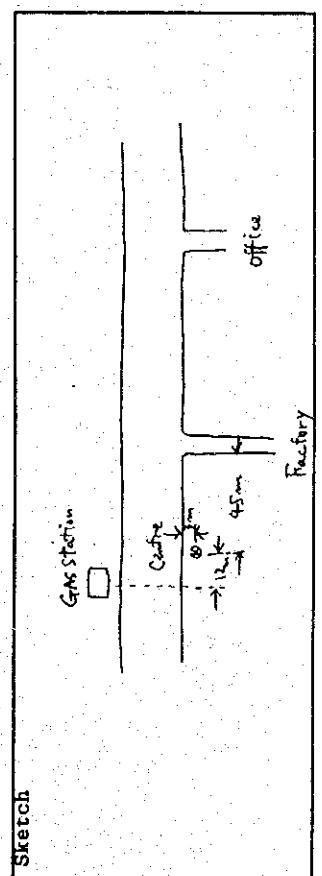
Date	Time	Latitude	Remarks
25/04/94		N 15 21.791	
Village		Longitude E 105 48.600	
No.		Elevation (m) 161.4	
C7			

OA m (AB/2)	OM m (MN/2)	K	V (mV)	R (ohm)	Ra (ohm.m)
1	1.5	6.3	2939.00	149.900	941.9
2	2.25	9.4	2170.00	111.700	1052.8
3	3	12.6	1829.00	91.600	1151.1
4	3.75	15.7	1569.00	78.580	1234.3
5	4.5	18.8	1441.00	72.160	1360.2
6	5.25	22.0	1144.00	65.680	1468.4
7	6	25.1	1251.00	55.340	1374.5
8	7.5	31.4	1105.00	55.340	1738.8
9	9	37.7	1022.00	51.200	1930.2
10	12	50.3	711.00	35.630	1791.0
11	15	62.8	533.00	26.720	1878.9
12	18.75	78.5	372.00	18.670	1468.3
13	22.5	94.2	216.00	12.030	1133.8
14	25.5	106.8	141.00	7.085	758.8
15	30	125.7	716.00	3.740	470.0
16	37.5	157.1	30.20	1.511	237.3
17	45	188.5	11.70	0.588	110.8
18	52.5	219.9	6.12	0.308	67.3
19	60	251.3	1.08	0.204	51.3
20	67.5	282.7	3.43	0.172	48.8
21	75	314.2	3.11	0.155	48.7
22	90	377.0	2.71	0.135	50.9
23	105	439.8	2.53	0.126	55.4
24	120	502.6	2.38	0.119	59.8
25	135	565.5	2.29	0.114	64.5
26	150	628.3	2.18	0.109	68.5
27	187.5	785.4	1.94	0.094	73.8
28	225	942.5	1.79	0.089	83.9
29	262.5	1099.5			
30	300	1256.6			
31	375	1570.8			
32	412.5	1727.8			
33	450	1884.9			
34	525	2199.1			
35	600	2513.2			
36	750	3141.5			



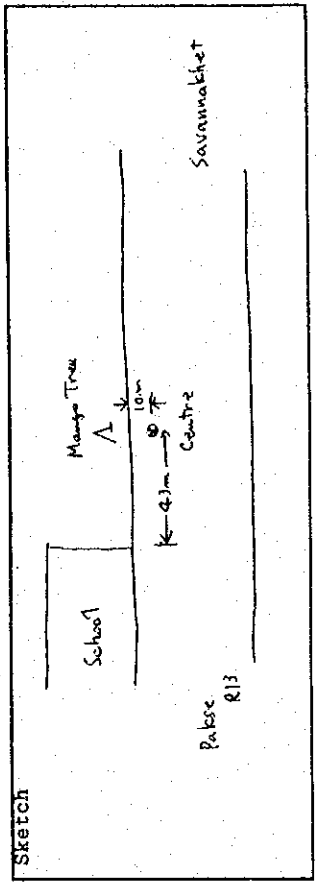
Date	26/04/94	Time	Latitude	15	21.446	Remarks
Village	B. Houaxe	Direction	300	86.4		
No.	C8					
		Longitude		105	49.366	
		Elevation (m)				

No.	OA m (AB/2)	OM m (MN/2)	K	V (mV)	R (ohm)	Ra (ohm.m)
1	1.5	0.5	8.3	1154.00	57.890	382.5
2	2.25	0.75	9.4	283.00	14.200	133.8
3	3	1	12.6	101.00	5.105	84.2
4	3.75	1.25	15.7	30.30	3.122	49.0
5	4.5	1.5	18.8	20.90	2.000	37.7
6	5.25	1.75	22.0	15.60	1.586	34.4
7	6	2	25.1	13.50	1.357	34.1
8	7.5	2.5	31.4	11.50	1.161	36.5
9	9	3	37.7	10.80	1.088	41.0
10	12	4	50.3	10.40	1.040	52.3
11	15	5	62.8	4.75	0.948	59.6
12	18.75	6.25	78.5	4.08	0.818	64.2
13	22.5	7.5	94.2	3.37	0.674	83.5
14	25.5	8.5	106.8	2.85	0.583	62.3
15	30	10	125.7	3.18	0.641	80.6
16	37.5	12.5	157.1	2.34	0.647	101.6
17	45	15	188.5	2.80	0.562	105.9
18	52.5	17.5	219.9	2.29	0.458	100.3
19	60	20	251.3	1.77	0.353	88.7
20	67.5	22.5	282.7	0.87	0.179	50.6
21	75	25	314.2	1.95	0.387	121.6
22	90	30	377.0	1.64	0.327	123.3
23	105	35	439.8	1.35	0.270	118.8
24	120	40	502.6	1.03	0.202	101.5
25	135	45	585.5	0.81	0.162	91.8
26	150	50	688.3	0.78	0.158	89.3
27	187.5	62.5	785.4	0.59	0.118	92.7
28	225	75	942.5	0.53	0.108	89.9
29	262.5	87.5	1099.5			
30	300	100	1256.6			
31	375	125	1570.8			
32	412.5	137.5	1727.8			
33	450	150	1884.9			
34	525	175	2199.1			
35	600	200	2513.2			
36	750	250	3141.5			



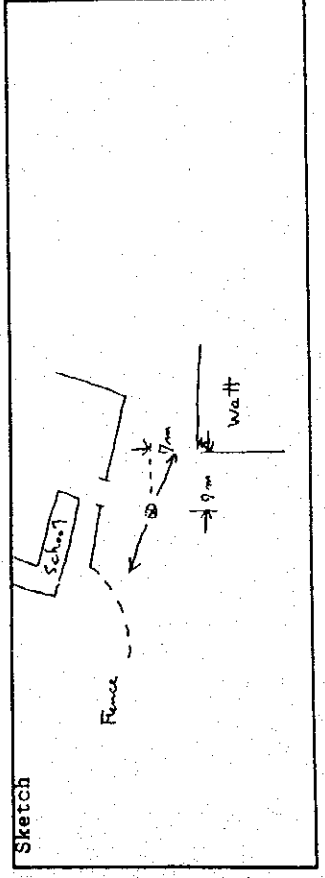
Date	25/04/94	Time	Latitude	15	21.191	Remarks
Village	B. Pongsaan	Direction	70	203.7		
No.	C9					
		Longitude		105	47.915	
		Elevation (m)				

No.	OA m (AB/2)	OM m (MN/2)	K	V (mV)	R (ohm)	Ra (ohm.m)
1	1.5	0.5	6.3	1129.00	112.800	708.7
2	2.25	0.75	9.4	1017.00	101.700	958.5
3	3	1	12.6	892.00	89.260	1121.7
4	3.75	1.25	15.7	781.00	78.170	1227.9
5	4.5	1.5	18.8	695.00	69.560	1311.2
6	5.25	1.75	22.0	632.00	63.320	1392.5
7	6	2	25.1	605.00	60.840	1524.1
8	7.5	2.5	31.4	256.00	51.350	1613.2
9	9	3	37.7	192.00	38.610	1455.8
10	12	4	50.3	123.00	24.820	1237.5
11	15	5	62.8	75.80	15.180	953.8
12	18.75	6.25	78.5	48.10	9.234	725.2
13	22.5	7.5	94.2	23.90	4.905	462.3
14	25.5	8.5	106.8	18.50	3.719	397.2
15	30	10	125.7	11.30	2.271	285.4
16	37.5	12.5	157.1	5.36	1.074	188.7
17	45	15	188.5	3.00	0.602	113.5
18	52.5	17.5	219.9	1.42	0.284	62.5
19	60	20	251.3	0.89	0.179	45.0
20	67.5	22.5	282.7	0.76	0.153	43.3
21	75	25	314.2	0.71	0.141	44.3
22	90	30	377.0	0.67	0.134	50.5
23	105	35	439.8	0.58	0.117	51.5
24	120	40	502.6	0.54	0.108	54.3
25	135	45	585.5	0.50	0.100	56.5
26	150	50	688.3	0.47	0.094	59.1
27	187.5	62.5	785.4	0.53	0.107	84.0
28	225	75	942.5	0.21	0.094	88.6
29	262.5	87.5	1099.5			
30	300	100	1256.6			
31	375	125	1570.8			
32	412.5	137.5	1727.8			
33	450	150	1884.9			
34	525	175	2199.1			
35	600	200	2513.2			
36	750	250	3141.5			



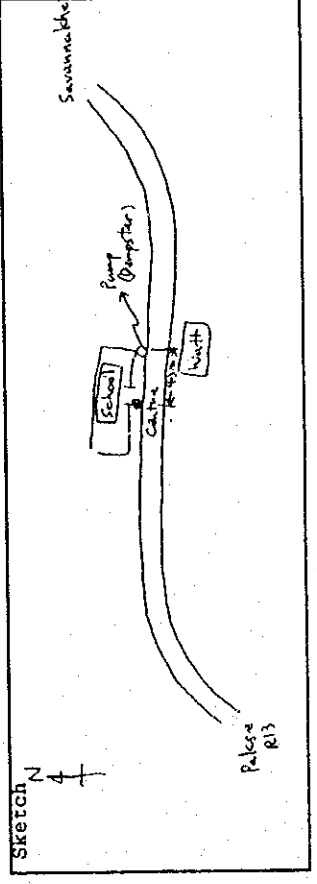
Date	22/04/94	Time	Latitude	15	20.721	Remarks
Village	B. Dong	Direction	Longitude	105	47.651	
No	C10	(deg)	Elevation		194.7	

No	OA m (AB/2)	OM m (MN/2)	K	V (mV)	R (ohm)	Ra (ohm.m)
1	1.5	0.5	6.3	2542.00	127.000	798.0
2	2.25	0.75	9.4	2119.00	105.900	398.1
3	3	1	12.6	1778.00	89.000	118.4
4	3.75	1.25	15.7	1568.00	78.400	1232.9
5	4.5	1.5	18.8	1418.00	70.680	1332.3
6	5.25	1.75	22.0	1247.00	62.420	1372.7
7	6	2	25.1	1136.00	58.860	1429.1
8	7.5	2.5	31.4	814.00	43.700	1372.9
9	9	3	37.7	726.00	38.350	1370.7
10	12	4	50.3	514.00	25.730	1293.3
11	15	5	62.8	378.00	18.920	1188.8
12	18.75	6.25	78.5	270.00	13.550	1084.2
13	22.5	7.5	94.2	186.00	9.328	879.1
14	25.5	8.5	106.8	139.00	6.979	745.5
15	30	10	125.7	100.00	5.038	633.1
16	37.5	12.5	157.1	32.30	3.241	509.1
17	45	15	188.5	24.20	2.430	488.0
18	52.5	17.5	219.9	17.30	1.738	382.2
19	60	20	251.3	11.70	1.167	293.3
20	67.5	22.5	282.7	7.48	0.749	211.8
21	75	25	314.2	5.88	0.587	184.4
22	90	30	377.0	3.40	0.341	128.6
23	105	35	439.8	2.34	0.234	102.9
24	120	40	502.6	1.04	0.210	105.8
25	135	45	565.5	1.79	0.179	101.2
26	150	50	628.3	5.42	0.340	339.3
27	187.5	62.5	785.4	2.44	0.151	118.8
28	225	75	942.5	0.55	0.110	103.7
29	262.5	87.5	1099.5	2.03	0.101	111.1
30	300	100	1256.6	1.85	0.093	116.9
31	375	125	1570.8			
32	412.5	137.5	1727.8			
33	450	150	1884.9			
34	525	175	2199.1			
35	600	200	2513.2			
36	750	250	3141.5			



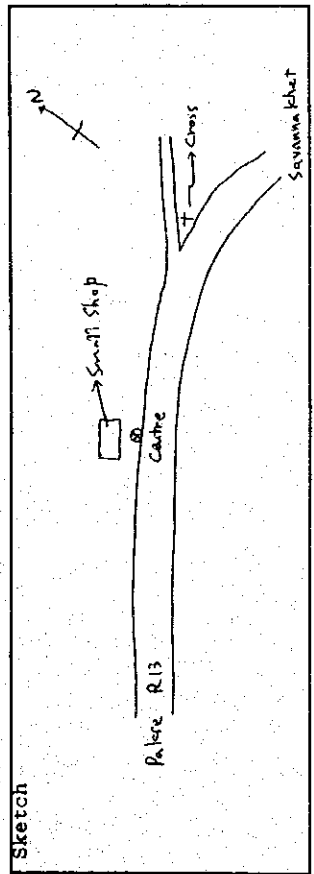
Date	22/04/94	Time	Latitude	15	20.886	Remarks
Village	B. Nongkham	Direction	Longitude	105	47.251	
No	C12	(deg)	Elevation		177.9	

No	OA m (AB/2)	OM m (MN/2)	K	V (mV)	R (ohm)	Ra (ohm.m)
1	1.5	0.5	6.3	1684.00	188.300	1057.5
2	2.25	0.75	9.4	1399.00	139.900	1318.5
3	3	1	12.6	1081.00	108.100	1358.4
4	3.75	1.25	15.7	806.00	80.720	1287.9
5	4.5	1.5	18.8	758.00	75.870	1430.1
6	5.25	1.75	22.0	671.00	67.210	1478.0
7	6	2	25.1	554.00	55.500	1394.9
8	7.5	2.5	31.4	200.00	40.150	1281.4
9	9	3	37.7	132.00	26.460	897.5
10	12	4	50.3	82.60	16.540	831.4
11	15	5	62.8	50.70	10.160	838.4
12	18.75	6.25	78.5	34.90	7.000	549.8
13	22.5	7.5	94.2	23.20	4.660	439.2
14	25.5	8.5	106.8	16.10	3.234	345.4
15	30	10	125.7	7.80	1.563	198.4
16	37.5	12.5	157.1	2.70	0.538	84.5
17	45	15	188.5	1.68	0.337	83.5
18	52.5	17.5	219.9	1.83	0.275	50.5
19	60	20	251.3	0.94	0.188	46.7
20	67.5	22.5	282.7	0.71	0.139	39.0
21	75	25	314.2	0.63	0.127	39.9
22	90	30	377.0	0.55	0.110	41.5
23	105	35	439.8	0.45	0.092	40.5
24	120	40	502.6	0.80	0.080	40.2
25	135	45	565.5	0.81	0.081	45.8
26	150	50	628.3	0.40	0.080	50.3
27	187.5	62.5	785.4	0.37	0.074	58.1
28	225	75	942.5	0.72	0.073	68.8
29	262.5	87.5	1099.5			
30	300	100	1256.6			
31	375	125	1570.8			
32	412.5	137.5	1727.8			
33	450	150	1884.9			
34	525	175	2199.1			
35	600	200	2513.2			
36	750	250	3141.5			



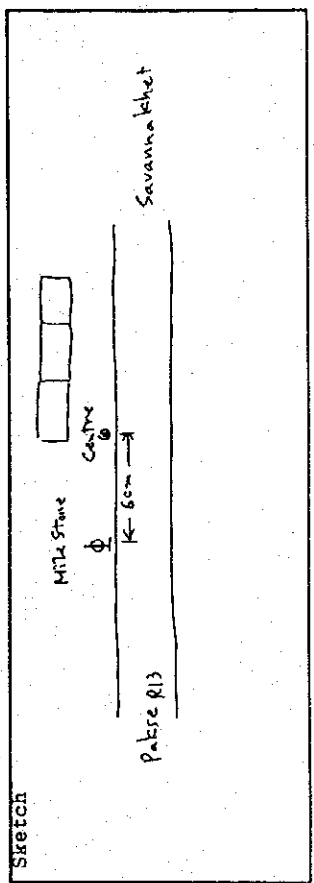
Date	22/04/94	Time	Latitude	15	20.713	Remarks
Village	B. Khampeng	Longitude	E	105	46.861	
No.	C13	Direction	Elevation	30	140.7	

No.	OA m (AB/2)	OM m (MN/2)	K	V (mV)	R (ohm)	Ra (ohm.m)
1	1.5	0.5	6.3	1485.00	74.240	486.5
2	2.25	0.75	9.4	1144.00	57.260	339.7
3	3	1	12.6	1031.00	51.610	648.6
4	3.75	1.25	15.7	908.00	45.430	713.6
5	4.5	1.5	18.8	784.00	39.300	740.8
6	5.25	1.75	22.0	684.00	34.230	752.8
7	6	2	25.1	1478.00	29.590	743.7
8	7.5	2.5	31.4	1188.00	23.790	747.4
9	9	3	37.7	388.00	18.440	695.2
10	12	4	50.3	231.00	11.570	581.6
11	15	5	62.8	133.00	6.681	419.8
12	18.75	6.25	78.5	87.00	4.357	342.2
13	22.5	7.5	94.2	68.20	3.417	322.0
14	25.5	8.5	106.8	23.90	2.394	255.7
15	30	10	125.7	32.20	1.615	202.9
16	37.5	12.5	157.1	7.56	0.756	118.8
17	45	15	188.5	2.39	0.479	80.3
18	52.5	17.5	219.9	1.49	0.298	65.5
19	60	20	251.3	1.06	0.212	53.3
20	67.5	22.5	282.7	0.82	0.274	77.5
21	75	25	314.2	1.61	0.181	50.6
22	90	30	377.0	1.37	0.134	50.5
23	105	35	439.8	1.18	0.118	51.9
24	120	40	502.6	0.54	0.108	54.3
25	135	45	565.5	0.79	0.144	81.4
26	150	50	628.3	0.19	0.093	58.4
27	167.5	62.5	785.4	0.14	0.080	82.8
28	225	75	942.5	0.60	0.256	241.3
29	262.5	87.5	1099.5	0.13	0.066	72.6
30	300	100	1256.8			
31	375	125	1570.8			
32	412.5	137.5	1727.8			
33	450	150	1884.9			
34	525	175	2199.1			
35	600	200	2513.2			
36	750	250	3141.5			



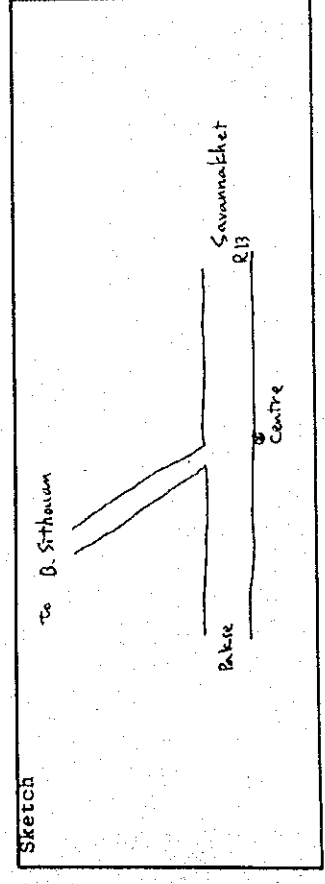
Date	21/04/94	Time	Latitude	15	20.316	Remarks
Village	B. Louy	Longitude	E	105	46.855	
No.	C18	Direction	Elevation	30	198.6	

No.	OA m (AB/2)	OM m (MN/2)	K	V (mV)	R (ohm)	Ra (ohm.m)
1	1.5	0.5	6.3	2307.00	115.300	724.5
2	2.25	0.75	9.4	1876.00	83.870	790.5
3	3	1	12.6	1272.00	83.650	800.0
4	3.75	1.25	15.7	1107.00	55.400	870.2
5	4.5	1.5	18.8	933.00	46.690	880.1
6	5.25	1.75	22.0	783.00	39.220	862.5
7	6	2	25.1	679.00	34.010	854.8
8	7.5	2.5	31.4	537.00	26.910	845.4
9	9	3	37.7	472.00	23.870	892.3
10	12	4	50.3	286.00	14.340	720.8
11	15	5	62.8	190.00	9.548	593.9
12	18.75	6.25	78.5	124.00	6.229	489.2
13	22.5	7.5	94.2	86.80	4.337	408.8
14	25.5	8.5	106.8	64.80	3.248	346.9
15	30	10	125.7	47.00	2.353	285.7
16	37.5	12.5	157.1	19.80	1.846	258.6
17	45	15	188.5	6.39	0.852	122.9
18	52.5	17.5	219.9	3.97	0.387	87.3
19	60	20	251.3	2.77	0.277	69.6
20	67.5	22.5	282.7	1.67	0.168	46.9
21	75	25	314.2	1.40	0.138	43.4
22	90	30	377.0	1.13	0.113	42.6
23	105	35	439.8	1.64	0.171	75.2
24	120	40	502.6	0.57	0.115	57.8
25	135	45	565.5	0.28	0.138	78.0
26	150	50	628.3	0.70	0.135	84.8
27	167.5	62.5	785.4	0.13	0.067	52.6
28	225	75	942.5	0.10	0.050	47.1
29	262.5	87.5	1099.5			
30	300	100	1256.8			
31	375	125	1570.8			
32	412.5	137.5	1727.8			
33	450	150	1884.9			
34	525	175	2199.1			
35	600	200	2513.2			
36	750	250	3141.5			



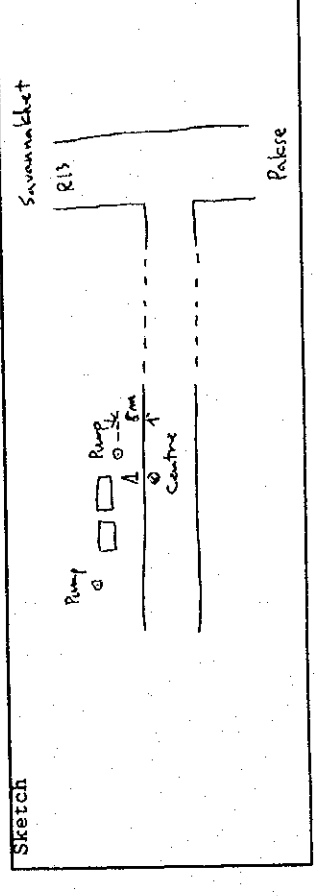
Date	21/04/94	Time	Latitude N 15 18.008	Remarks
Village	B. Xonphak	Direction (deg)	E 105 44.366	
No.	C19		Elevation (m) 112.2	

No.	OA m (AB/2)	OM m (MN/2)	K	V (mV)	R (ohm)	Ra (ohm.m)
1	1.5	0.5	6.3	71.40	7.138	44.8
2	2.25	0.75	9.4	42.20	4.221	39.8
3	3	1	12.6	28.30	2.835	35.6
4	3.75	1.25	15.7	19.00	1.909	30.0
5	4.5	1.5	18.8	15.30	1.540	29.0
6	5.25	1.75	22.0	13.30	1.337	29.4
7	6	2	25.1	11.10	1.112	27.9
8	7.5	2.5	31.4	8.36	0.836	26.3
9	9	3	37.7	7.12	0.712	26.8
10	12	4	50.3	28.20	0.586	28.5
11	15	5	62.8	22.80	0.457	28.7
12	18.75	6.25	78.5	20.40	0.409	32.1
13	22.5	7.5	94.2	15.50	0.352	33.2
14	25.5	8.5	108.8	15.50	0.311	35.2
15	30	10	125.7	14.20	0.285	35.8
16	37.5	12.5	157.1	12.00	0.255	40.1
17	45	15	188.5	10.90	0.220	41.5
18	52.5	17.5	219.9	9.48	0.189	41.6
19	60	20	251.3	8.79	0.176	44.2
20	67.5	22.5	282.7	3.36	0.168	47.5
21	75	25	314.2	3.10	0.155	48.7
22	90	30	377.0	2.88	0.134	50.5
23	105	35	439.8	2.30	0.115	50.6
24	120	40	502.6	1.99	0.100	50.3
25	135	45	585.5	1.83	0.091	51.5
26	150	50	628.3	1.57	0.078	48.0
27	187.5	62.5	785.4	0.74	0.058	45.6
28	225	75	942.5	0.20	0.040	37.7
29	262.5	87.5	1099.5			
30	300	100	1256.6			
31	375	125	1570.8			
32	412.5	137.5	1727.8			
33	450	150	1884.9			
34	525	175	2199.1			
35	600	200	2513.2			
36	750	250	3141.5			




Date	21/04/94	Time	Latitude N 15 18.328	Remarks
Village	B. Sithouan	Direction (deg)	E 105 42.531	
No.	C21		Elevation (m) 96.3	

No.	OA m (AB/2)	OM m (MN/2)	K	V (mV)	R (ohm)	Ra (ohm.m)
1	1.5	0.5	6.3	1662.00	83.240	523.0
2	2.25	0.75	9.4	943.00	47.200	444.9
3	3	1	12.6	610.00	30.550	383.9
4	3.75	1.25	15.7	940.00	21.220	333.3
5	4.5	1.5	18.8	875.00	17.530	294.5
6	5.25	1.75	22.0	864.00	13.390	330.4
7	6	2	25.1	422.00	9.768	245.5
8	7.5	2.5	31.4	292.00	5.856	184.0
9	9	3	37.7	224.00	4.483	169.4
10	12	4	50.3	120.00	2.420	121.6
11	15	5	62.8	50.50	1.012	63.6
12	18.75	6.25	78.5	25.60	0.514	40.4
13	22.5	7.5	94.2	18.40	0.368	34.7
14	25.5	8.5	106.8	16.40	0.330	35.2
15	30	10	125.7	10.80	0.218	27.4
16	37.5	12.5	157.1	3.89	0.184	28.9
17	45	15	188.5	3.52	0.175	33.0
18	52.5	17.5	219.9	2.90	0.153	33.6
19	60	20	251.3	2.76	0.138	34.7
20	67.5	22.5	282.7	1.09	0.125	35.3
21	75	25	314.2	1.18	0.118	38.4
22	90	30	377.0	1.10	0.110	41.5
23	105	35	439.8	0.96	0.096	42.2
24	120	40	502.6	0.89	0.090	45.2
25	135	45	585.5	0.80	0.079	44.7
26	150	50	628.3	0.78	0.071	44.6
27	187.5	62.5	785.4	0.65	0.065	51.1
28	225	75	942.5	0.48	0.052	49.0
29	262.5	87.5	1099.5			
30	300	100	1256.6			
31	375	125	1570.8			
32	412.5	137.5	1727.8			
33	450	150	1884.9			
34	525	175	2199.1			
35	600	200	2513.2			
36	750	250	3141.5			



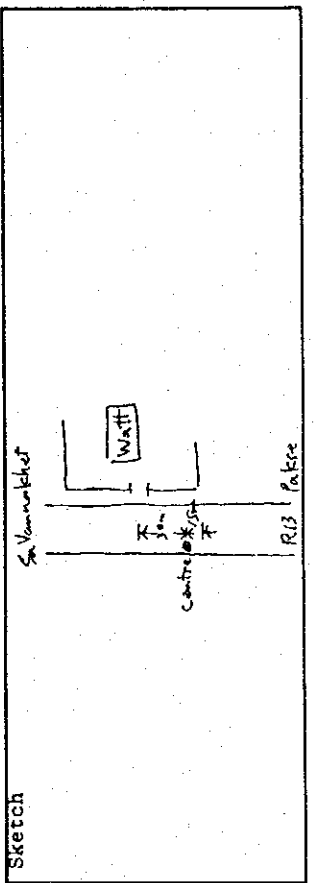
Date	21/04/94	Time	Latitude	N	15	16.051	Remarks
Village	B. Nalak	Direction	Longitude	E	105	44.400	
No.	C26		Elevation	(m)		193.8	

	OA m (AB/2)	OM m (MN/2)	K	V (mV)	R (ohm)	Ra (ohm.m)
1	1.5	0.5	6.3	54.60	8.734	54.9
2	2.25	0.75	9.4	30.30	1.577	14.9
3	3	1	12.6	19.40	0.970	12.0
4	3.75	1.25	15.7	15.30	0.767	12.0
5	4.5	1.5	18.8	12.90	0.648	12.2
6	5.25	1.75	22.0	10.80	0.544	12.0
7	6	2	25.1	9.99	0.499	12.5
8	7.5	2.5	31.4	8.74	0.437	13.7
9	9	3	37.7	7.32	0.388	13.8
10	12	4	50.3	5.04	0.285	14.3
11	15	5	62.8	11.90	0.240	15.1
12	18.75	6.25	78.5	9.45	0.191	15.0
13	22.5	7.5	94.2	7.85	0.157	14.8
14	25.5	8.5	108.8	8.16	0.163	17.4
15	30	10	125.7	7.96	0.159	20.0
16	37.5	12.5	157.1	6.48	0.129	20.3
17	45	15	188.5	5.97	0.118	22.4
18	52.5	17.5	219.9	4.59	0.091	20.0
19	60	20	251.3	4.45	0.089	22.4
20	67.5	22.5	282.7	3.82	0.086	24.3
21	75	25	314.2	4.30	0.086	27.0
22	90	30	377.0	3.74	0.075	28.3
23	105	35	439.8	3.36	0.065	28.6
24	120	40	502.6	2.93	0.058	29.2
25	135	45	565.5	2.78	0.055	31.1
26	150	50	628.3	1.58	0.044	27.6
27	187.5	62.5	785.4	0.43	0.045	35.3
28	225	75	942.5			
29	262.5	87.5	1099.5			
30	300	100	1256.6			
31	375	125	1570.8			
32	412.5	137.5	1727.8			
33	450	150	1884.9			
34	525	175	2189.1			
35	600	200	2513.2			
36	750	250	3141.5			



Date	20/04/94	Time	Latitude	N	15	16.015	Remarks
Village	B. Dongkalong	Direction	Longitude	E	105	43.450	
No.	C27		Elevation	(m)		45	

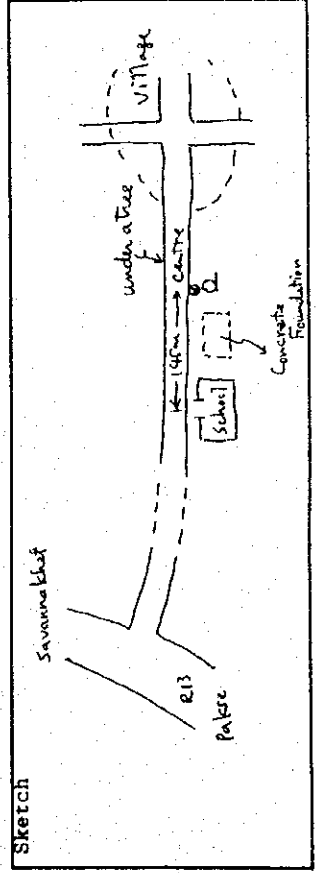
	OA m (AB/2)	OM m (MN/2)	K	V (mV)	R (ohm)	Ra (ohm.m)
1	1.5	0.5	6.3	3186.00	180.101	1005.9
2	2.25	0.75	9.4	1946.00	97.789	821.8
3	3	1	12.6	852.00	82.265	782.4
4	3.75	1.25	15.7	452.00	45.245	710.7
5	4.5	1.5	18.8	339.00	33.934	639.6
6	5.25	1.75	22.0	232.00	23.223	510.7
7	6	2	25.1	226.00	22.623	588.6
8	7.5	2.5	31.4	161.00	8.090	254.2
9	9	3	37.7	98.40	4.945	188.4
10	12	4	50.3	48.40	2.432	122.2
11	15	5	62.8	33.80	1.698	108.7
12	18.75	6.25	78.5	24.60	1.236	97.1
13	22.5	7.5	94.2	18.60	0.935	88.1
14	25.5	8.5	108.8	39.70	0.798	85.0
15	30	10	125.7	31.20	0.625	78.5
16	37.5	12.5	157.1	3.93	0.394	61.9
17	45	15	188.5	2.89	0.290	54.7
18	52.5	17.5	219.9	2.61	0.255	56.1
19	60	20	251.3	9.80	0.198	49.3
20	67.5	22.5	282.7	9.24	0.185	52.3
21	75	25	314.2	7.89	0.180	56.5
22	90	30	377.0	2.00	0.200	75.4
23	105	35	439.8	5.79	0.116	51.0
24	120	40	502.6	5.00	0.100	50.3
25	135	45	565.5	1.68	0.084	47.5
26	150	50	628.3	1.44	0.072	45.2
27	187.5	62.5	785.4	2.29	0.046	36.1
28	225	75	942.5	1.57	0.038	33.9
29	262.5	87.5	1099.5			
30	300	100	1256.6			
31	375	125	1570.8			
32	412.5	137.5	1727.8			
33	450	150	1884.9			
34	525	175	2189.1			
35	600	200	2513.2			
36	750	250	3141.5			





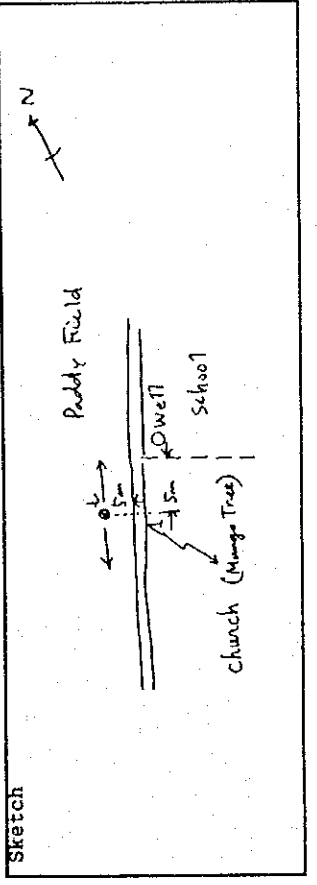
Date	20/04/94	Time	Latitude	15 15.461	Remarks
Village	B. Malong	Direction	Longitude	E 105 44.860	
No.	C28	(deg)	Elevation	(m) 70	60.9

	OA m (AB/2)	OM m (MN/2)	K	V (mV)	R (ohm)	Ra (ohm.m)
1	1.5	0.5	8.3	53.00	5.300	33.3
2	2.25	0.75	9.4	34.80	3.483	32.8
3	3	1	12.6	25.50	2.553	32.1
4	3.75	1.25	15.7	18.30	1.832	28.8
5	4.5	1.5	18.8	15.40	1.542	29.1
6	5.25	1.75	22.0	13.50	1.351	29.7
7	6	2	25.1	13.90	1.391	35.0
8	7.5	2.5	31.4	10.90	1.091	34.3
9	9	3	37.7	9.71	0.972	36.6
10	12	4	50.3	8.07	0.808	40.6
11	15	5	62.8	6.61	0.662	41.6
12	18.75	6.25	78.5	4.94	0.495	38.9
13	22.5	7.5	94.2	4.31	0.432	40.7
14	25.5	8.5	106.8	4.09	0.410	43.8
15	30	10	125.7	3.80	0.381	47.9
16	37.5	12.5	157.1	3.31	0.333	52.3
17	45	15	188.5	2.87	0.288	63.3
18	52.5	17.5	219.9	2.60	0.260	72.7
19	60	20	251.3	18.70	0.389	92.7
20	67.5	22.5	282.7	14.60	0.293	82.8
21	75	25	314.2	5.21	0.262	82.3
22	90	30	377.0	5.56	0.279	105.2
23	105	35	439.8	2.80	0.141	62.0
24	120	40	502.6	2.31	0.116	58.3
25	135	45	565.5	5.63	0.115	65.0
26	150	50	628.3	1.04	0.052	32.7
27	187.5	62.5	785.4	1.47	0.061	47.9
28	225	75	942.5	1.21	0.061	57.5
29	262.5	87.5	1099.5			
30	300	100	1256.6			
31	375	125	1570.8			
32	412.5	137.5	1727.8			
33	450	150	1884.9			
34	525	175	2199.1			
35	600	200	2513.2			
36	750	250	3141.5			



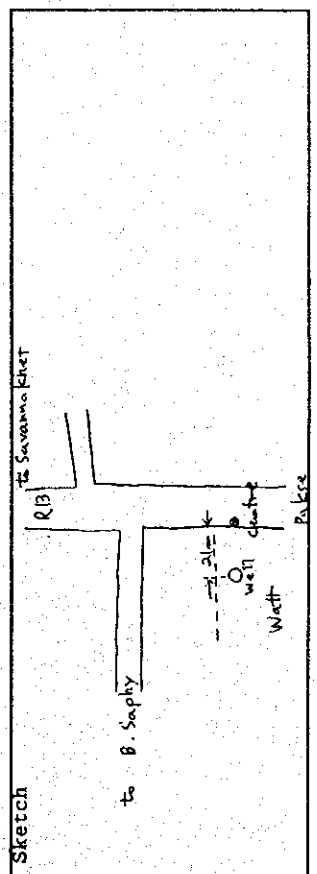
Date	20/04/94	Time	Latitude	15 14.030	Remarks
Village	B. Naxon	Direction	Longitude	E 105 45.148	
No.	C29	(deg)	Elevation	(m) 39.3	

	OA m (AB/2)	OM m (MN/2)	K	V (mV)	R (ohm)	Ra (ohm.m)
1	1.5	0.5	8.3	349.00	34.900	219.3
2	2.25	0.75	9.4	256.00	25.626	241.5
3	3	1	12.6	184.00	18.418	231.4
4	3.75	1.25	15.7	516.00	10.341	162.4
5	4.5	1.5	18.8	261.00	5.230	98.6
6	5.25	1.75	22.0	152.00	3.046	67.0
7	6	2	25.1	88.20	1.768	44.4
8	7.5	2.5	31.4	47.50	0.952	29.9
9	9	3	37.7	33.50	0.671	25.3
10	12	4	50.3	22.10	0.443	22.3
11	15	5	62.8	17.00	0.341	21.4
12	18.75	6.25	78.5	14.40	0.289	22.7
13	22.5	7.5	94.2	5.03	0.253	23.8
14	25.5	8.5	106.8	4.58	0.230	24.6
15	30	10	125.7	4.15	0.209	26.3
16	37.5	12.5	157.1	3.40	0.171	26.9
17	45	15	188.5	2.96	0.146	27.5
18	52.5	17.5	219.9	2.58	0.130	28.6
19	60	20	251.3	5.91	0.118	29.7
20	67.5	22.5	282.7	5.28	0.108	30.0
21	75	25	314.2	4.97	0.100	31.4
22	90	30	377.0	4.44	0.089	33.6
23	105	35	439.8	3.78	0.085	37.4
24	120	40	502.6	1.52	0.078	38.2
25	135	45	565.5	1.41	0.071	40.1
26	150	50	628.3	1.37	0.069	43.4
27	187.5	62.5	785.4	1.15	0.058	45.6
28	225	75	942.5	1.04	0.052	49.0
29	262.5	87.5	1099.5			
30	300	100	1256.6			
31	375	125	1570.8			
32	412.5	137.5	1727.8			
33	450	150	1884.9			
34	525	175	2199.1			
35	600	200	2513.2			
36	750	250	3141.5			




Date	20/04/94	Time	Latitude	15	13.051	Remarks
Village	B. Thangbensivilai	Direction	Longitude	105	44.000	
No.	C30	(deg)	Elevation		123	
			(m)			

	OA m (AB/2)	OM m (MN/2)	K	V (mV)	R (ohm)	Ra (ohm.m)
1	1.5	0.5	8.3	278.00	27.800	174.7
2	2.25	0.75	9.4	165.00	16.517	155.7
3	3	1	12.6	91.00	9.109	114.5
4	3.75	1.25	15.7	58.10	5.816	91.4
5	4.5	1.5	18.8	38.90	3.894	73.4
6	5.25	1.75	22.0	51.90	2.608	57.4
7	6	2	25.1	38.70	1.945	48.9
8	7.5	2.5	31.4	23.60	1.186	37.3
9	9	3	37.7	15.40	0.774	29.2
10	12	4	50.3	8.93	0.448	22.5
11	15	5	62.8	6.34	0.318	20.0
12	18.75	6.25	78.5	5.05	0.254	19.9
13	22.5	7.5	94.2	4.29	0.216	20.4
14	25.5	8.5	106.8	3.84	0.193	20.6
15	30	10	125.7	3.23	0.162	20.4
16	37.5	12.5	157.1	2.60	0.131	20.6
17	45	15	188.5	5.81	0.116	21.9
18	52.5	17.5	219.9	5.53	0.111	24.4
19	60	20	251.3	5.08	0.101	25.4
20	67.5	22.5	282.7	4.60	0.092	26.0
21	75	25	314.2	4.14	0.083	26.1
22	90	30	377.0	3.97	0.080	30.2
23	105	35	439.8	3.38	0.068	29.9
24	120	40	502.6	3.02	0.064	32.2
25	135	45	565.5	2.68	0.054	30.5
26	150	50	628.3	2.44	0.049	30.8
27	167.5	62.5	785.4	0.87	0.044	34.6
28	225	75	942.5	0.79	0.040	37.7
29	282.5	87.5	1099.5	0.66	0.033	36.3
30	300	100	1258.8			
31	375	125	1570.8			
32	412.5	137.5	1727.8			
33	450	150	1884.9			
34	525	175	2199.1			
35	600	200	2513.2			
36	750	250	3141.5			



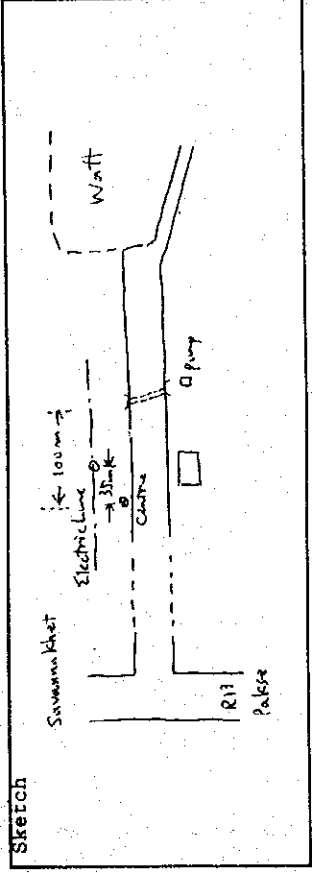
Date	19/04/94	Time	Latitude	15	13.036	Remarks
Village	B. Nonxat	Direction	Longitude	105	45.276	
No.	C31	(deg)	Elevation		138.6	
			(m)			

	OA m (AB/2)	OM m (MN/2)	K	V (mV)	R (ohm)	Ra (ohm.m)
1	1.5	0.5	8.3	425.00	21.357	134.2
2	2.25	0.75	9.4	283.00	14.221	134.0
3	3	1	12.6	175.00	8.794	110.5
4	3.75	1.25	15.7	97.00	4.874	78.6
5	4.5	1.5	18.8	74.30	3.734	70.4
6	5.25	1.75	22.0	43.70	2.196	48.3
7	6	2	25.1	22.60	1.136	28.6
8	7.5	2.5	31.4	22.40	1.126	35.4
9	9	3	37.7	17.80	0.894	33.7
10	12	4	50.3	14.20	0.714	35.9
11	15	5	62.8	11.80	0.593	37.3
12	18.75	6.25	78.5	10.50	0.528	41.5
13	22.5	7.5	94.2	10.00	0.503	47.4
14	25.5	8.5	106.8	9.65	0.485	51.8
15	30	10	125.7	8.80	0.442	55.5
16	37.5	12.5	157.1	7.73	0.388	60.9
17	45	15	188.5	6.68	0.336	63.3
18	52.5	17.5	219.9	5.81	0.292	64.2
19	60	20	251.3	13.00	0.281	65.6
20	67.5	22.5	282.7	13.40	0.289	76.1
21	75	25	314.2	12.40	0.238	77.9
22	90	30	377.0	9.98	0.200	75.4
23	105	35	439.8	17.90	0.180	79.2
24	120	40	502.6	2.79	0.028	14.1
25	135	45	565.5	15.70	0.157	88.8
26	150	50	628.3	16.00	0.150	94.2
27	167.5	62.5	785.4	2.68	0.134	105.2
28	225	75	942.5	2.40	0.121	114.0
29	282.5	87.5	1099.5			
30	300	100	1258.8			
31	375	125	1570.8			
32	412.5	137.5	1727.8			
33	450	150	1884.9			
34	525	175	2199.1			
35	600	200	2513.2			
36	750	250	3141.5			



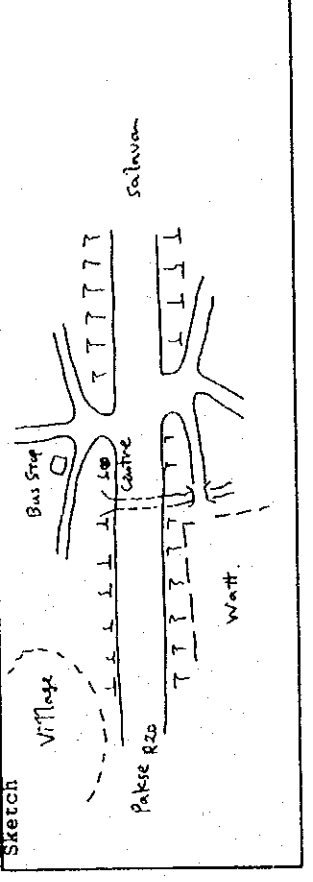
Date	19/04/94	Time	15 11.671	Latitude	N 15 11.671	Remarks
Village	B. Donphok	Longitude	E 105 46.050			
No.	C32	Direction (deg)	90	Elevation (m)	192.9	

	OA m (AB/2)	OM m (MN/2)	K	V (mV)	R (ohm)	Ra (ohm.m)
1	1.5	0.5	8.3	287.00	13.417	84.3
2	2.25	0.75	9.4	30.40	4.543	42.8
3	3	1	12.8	28.90	2.893	36.4
4	3.75	1.25	15.7	21.50	2.152	33.8
5	4.5	1.5	18.8	10.10	2.024	38.2
6	5.25	1.75	22.0	8.38	1.879	36.9
7	6	2	25.1	29.30	1.526	38.4
8	7.5	2.5	31.4	26.50	1.332	41.8
9	9	3	37.7	23.40	1.176	44.3
10	12	4	50.3	21.80	1.085	54.5
11	15	5	62.8	19.90	1.000	62.8
12	18.75	6.25	78.5	16.90	0.849	66.7
13	22.5	7.5	94.2	7.73	0.774	72.9
14	25.5	8.5	108.8	7.08	0.709	75.7
15	30	10	125.7	8.35	0.536	79.9
16	37.5	12.5	157.1	5.29	0.530	83.3
17	45	15	188.5	4.40	0.441	83.1
18	52.5	17.5	219.9	7.92	0.398	87.5
19	60	20	251.3	7.22	0.363	91.2
20	67.5	22.5	282.7	6.51	0.327	92.5
21	75	25	314.2	14.40	0.289	90.8
22	90	30	377.0	10.70	0.214	80.7
23	105	35	439.8	9.10	0.182	80.0
24	120	40	502.6	7.87	0.154	77.4
25	135	45	565.5	6.84	0.133	75.2
26	150	50	628.3	5.78	0.116	72.9
27	187.5	62.5	785.4	4.29	0.086	67.5
28	225	75	942.5			
29	262.5	87.5	1099.5			
30	300	100	1256.6			
31	375	125	1570.8			
32	412.5	137.5	1727.8			
33	450	150	1884.9			
34	525	175	2199.1			
35	600	200	2513.2			
36	750	250	3141.5			



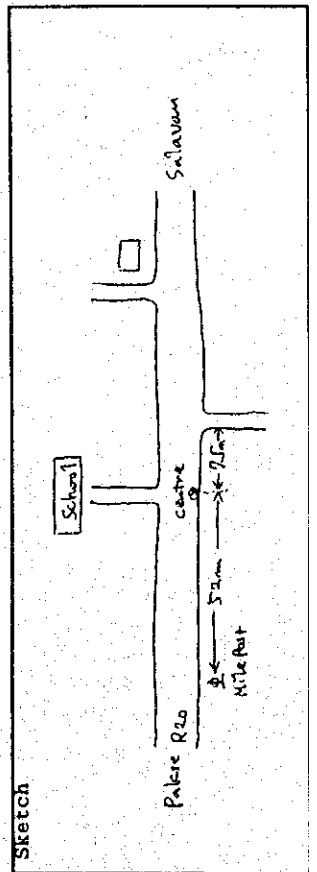
Date	06/05/94	Time	14:10	Latitude	N 15 15.161	Remarks
Village	B. Bachiang	Longitude	E 105 55.888			
No.	C38	Direction (deg)	15	Elevation (m)	330	

	OA m (AB/2)	OM m (MN/2)	K	V (mV)	R (ohm)	Ra (ohm.m)
1	1.5	0.5	6.3	924.00	46.200	290.3
2	2.25	0.75	9.4	455.00	22.810	115.0
3	3	1	12.8	309.00	15.480	194.5
4	3.75	1.25	15.7	306.00	15.340	241.0
5	4.5	1.5	18.8	273.00	13.710	258.4
6	5.25	1.75	22.0	269.00	13.480	288.0
7	6	2	25.1	241.00	12.050	303.1
8	7.5	2.5	31.4	197.00	9.883	310.5
9	9	3	37.7	75.30	8.354	314.9
10	12	4	50.3	53.30	5.336	288.2
11	15	5	62.8	35.20	3.532	221.9
12	18.75	6.25	78.5	21.00	2.112	165.9
13	22.5	7.5	94.2	15.20	1.531	144.3
14	25.5	8.5	108.8	12.10	1.219	130.2
15	30	10	125.7	8.12	0.813	102.2
16	37.5	12.5	157.1	5.53	0.554	87.0
17	45	15	188.5	3.98	0.399	75.2
18	52.5	17.5	219.9	3.19	0.319	70.2
19	60	20	251.3	2.37	0.247	62.1
20	67.5	22.5	282.7	2.05	0.206	58.2
21	75	25	314.2	1.70	0.170	53.4
22	90	30	377.0	1.10	0.125	47.1
23	105	35	439.8	0.94	0.094	41.3
24	120	40	502.6	0.85	0.085	42.7
25	135	45	565.5	0.87	0.087	37.9
26	150	50	628.3	0.63	0.063	39.6
27	187.5	62.5	785.4	0.41	0.041	32.2
28	225	75	942.5	0.38	0.028	28.4
29	262.5	87.5	1099.5	0.30	0.030	33.0
30	300	100	1256.6	0.28	0.028	35.2
31	375	125	1570.8	0.30	0.030	47.1
32	412.5	137.5	1727.8	0.38	0.038	65.7
33	450	150	1884.9	0.47	0.047	88.6
34	525	175	2199.1			
35	600	200	2513.2			
36	750	250	3141.5			



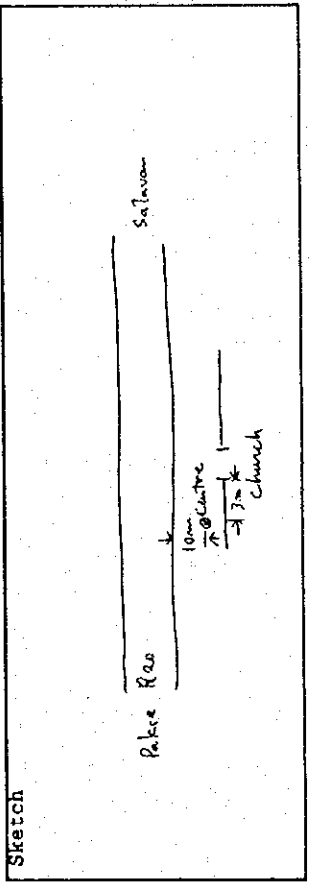
Date	07/05/94	Time	10:30	Latitude	N 15 16.506	Remarks
Village	B. Makngso	Longitude	E 105 56.681			
No.	C39	Direction	60	Elevation	(m) 200.7	

No.	OA m (AB/2)	OM m (MN/2)	K	V (mV)	R (ohm)	Ra (ohm.m)
1	1.5	0.5	8.3	1941.00	97.060	609.8
2	2.25	0.75	9.4	2007.00	100.490	948.2
3	3	1	12.6	1437.00	71.900	903.5
4	3.75	1.25	15.7	1153.00	57.220	908.7
5	4.5	1.5	18.8	1002.00	50.160	945.5
6	5.25	1.75	22.0	831.00	41.830	915.5
7	6	2	25.1	703.00	35.200	884.7
8	7.5	2.5	31.4	539.00	27.020	848.9
9	9	3	37.7	460.00	23.040	868.8
10	12	4	50.3	297.00	14.850	738.0
11	15	5	62.8	213.00	10.700	672.3
12	18.75	6.25	78.5	155.00	7.783	611.3
13	22.5	7.5	94.2	122.00	6.121	576.9
14	25.5	8.5	106.8	88.90	4.452	475.5
15	30	10	125.7	52.30	2.618	329.0
16	37.5	12.5	157.1	26.50	1.321	207.5
17	45	15	188.5	15.20	0.762	143.6
18	52.5	17.5	219.9	8.95	0.448	98.5
19	60	20	251.3	5.85	0.283	71.1
20	67.5	22.5	282.7	3.76	0.188	53.2
21	75	25	314.2	2.74	0.137	43.0
22	90	30	377.0	1.83	0.091	34.3
23	105	35	439.8	1.35	0.067	29.5
24	120	40	502.6	1.05	0.052	26.1
25	135	45	565.5	1.01	0.050	28.3
26	150	50	628.3	0.87	0.043	27.0
27	187.5	62.5	785.4	0.76	0.038	29.8
28	225	75	942.5	0.71	0.035	33.0
29	262.5	87.5	1099.5	0.64	0.032	35.2
30	300	100	1256.6	0.62	0.031	39.0
31	375	125	1570.8	0.56	0.028	44.0
32	412.5	137.5	1727.8			
33	450	150	1884.9			
34	525	175	2199.1			
35	600	200	2513.2			
36	750	250	3141.5			



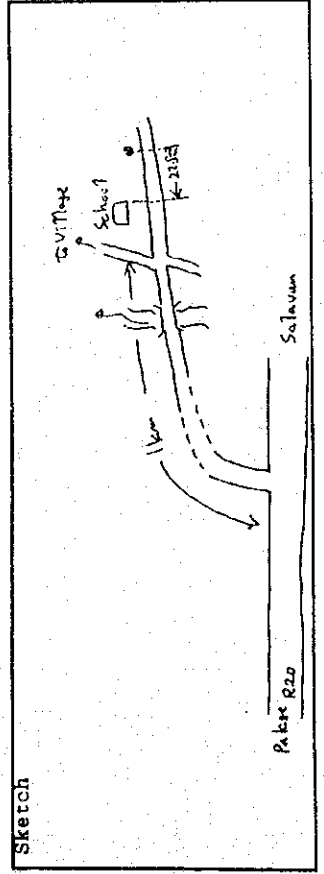
Date	07/05/94	Time	13:30	Latitude	N 15 17.121	Remarks
Village	B. Nongbok-noy	Longitude	E 105 57.636			
No.	C40	Direction	20	Elevation	(m) 159.3	

No.	OA m (AB/2)	OM m (MN/2)	K	V (mV)	R (ohm)	Ra (ohm.m)
1	1.5	0.5	6.3	1485.00	74.260	486.8
2	2.25	0.75	9.4	557.00	55.740	525.3
3	3	1	12.6	497.00	49.740	525.1
4	3.75	1.25	15.7	414.00	41.430	650.8
5	4.5	1.5	18.8	348.00	34.920	658.2
6	5.25	1.75	22.0	296.00	29.670	652.5
7	6	2	25.1	244.00	24.470	615.0
8	7.5	2.5	31.4	201.00	20.150	633.0
9	9	3	37.7	162.00	16.230	611.9
10	12	4	50.3	117.00	11.770	591.8
11	15	5	62.8	84.90	8.500	534.1
12	18.75	6.25	78.5	63.90	6.401	502.7
13	22.5	7.5	94.2	41.30	4.136	389.8
14	25.5	8.5	106.8	31.10	3.115	332.7
15	30	10	125.7	21.00	2.110	265.2
16	37.5	12.5	157.1	12.10	1.215	190.9
17	45	15	188.5	6.93	0.694	130.8
18	52.5	17.5	219.9	4.38	0.439	98.5
19	60	20	251.3	2.88	0.288	72.4
20	67.5	22.5	282.7	2.56	0.256	72.4
21	75	25	314.2	1.95	0.195	61.3
22	90	30	377.0	2.51	0.210	79.2
23	105	35	439.8	1.20	0.110	48.4
24	120	40	502.6	1.77	0.089	44.7
25	135	45	565.5	1.50	0.077	43.5
26	150	50	628.3	1.33	0.068	41.5
27	187.5	62.5	785.4	1.03	0.051	40.1
28	225	75	942.5	0.98	0.049	48.2
29	262.5	87.5	1099.5	1.25	0.062	68.2
30	300	100	1256.6	1.02	0.052	65.3
31	375	125	1570.8	0.86	0.033	51.8
32	412.5	137.5	1727.8			
33	450	150	1884.9			
34	525	175	2199.1			
35	600	200	2513.2			
36	750	250	3141.5			



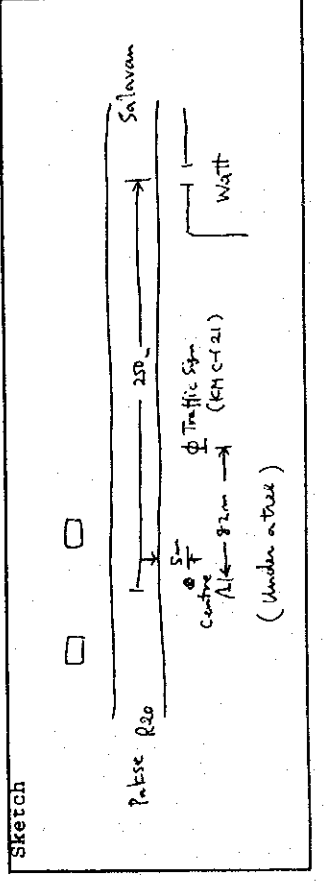
Date	09/05/94	Time	13:30	Latitude	N 15 20.016	Remarks
Village	B. Nongbok-Gnai	Longitude	E 105 57.780			
No.	C41	Direction	240	Elevation	(m) 194.7	

	OA m (AB/2)	OM m (MN/2)	K	V (mV)	R (ohm)	Ra (ohm.m)
1	1.5	0.5	6.3	1551.00	31.050	195.1
2	2.25	0.75	9.4	1824.00	36.520	344.2
3	3	1	12.6	1104.00	22.100	277.7
4	3.75	1.25	15.7	795.00	15.930	250.2
5	4.5	1.5	18.8	567.00	11.360	214.1
6	5.25	1.75	22.0	450.00	9.018	198.3
7	6	2	25.1	372.00	7.466	187.6
8	6.75	2.25	31.4	289.00	5.798	182.1
9	7.5	2.5	37.7	219.00	4.392	165.6
10	8.25	2.75	44	136.00	2.733	137.4
11	9	3	52.8	87.40	1.752	110.1
12	10	4	62.8	44.40	0.889	69.8
13	11	5	78.5	26.90	0.539	50.8
14	12	6	94.2	21.20	0.425	45.4
15	13	7	108.8	15.80	0.317	39.8
16	14	8	125.7	9.65	0.193	30.3
17	15	9	157.1	6.88	0.133	25.1
18	16	10	188.5	4.87	0.097	21.3
19	17	11	219.9	4.42	0.088	22.1
20	18	12	251.3	2.94	0.058	19.5
21	19	13	282.7	2.62	0.058	18.2
22	20	14	314.2	2.47	0.049	18.5
23	21	15	349.8	2.37	0.047	20.7
24	22	16	402.6	2.47	0.049	24.8
25	23	17	455.5	2.42	0.048	27.1
26	24	18	508.3	2.40	0.048	30.2
27	25	19	561.2	1.87	0.037	29.1
28	26	20	614.1	1.77	0.035	33.0
29	27	21	667.0	1.33	0.024	34.1
30	28	22	720.0	1.07	0.021	33.0
31	29	23	773.0	0.92	0.020	36.3
32	30	24	826.0	0.92	0.018	37.7
33	31	25	879.0	0.92	0.018	39.6
34	32	26	932.0			
35	33	27	985.0			
36	34	28	1038.0			



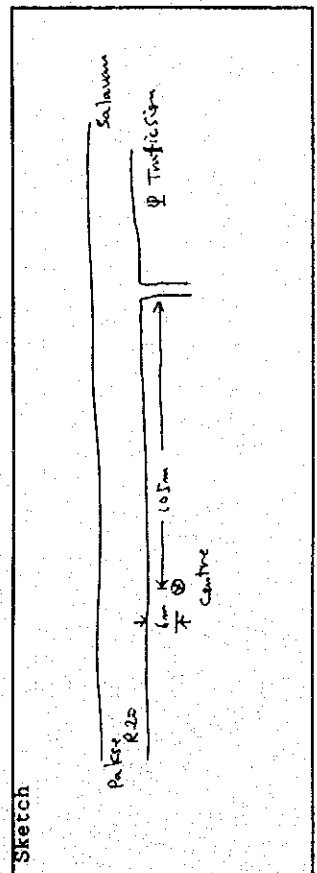
Date	09/05/94	Time	09:00	Latitude	N 15 19.691	Remarks
Village	B. Thongkim	Longitude	E 105 58.765			
No.	C42	Direction	30	Elevation	(m) 233.1	

	OA m (AB/2)	OM m (MN/2)	K	V (mV)	R (ohm)	Ra (ohm.m)
1	1.5	0.5	6.3	1964.00	98.180	616.9
2	2.25	0.75	9.4	1475.00	73.780	895.4
3	3	1	12.6	1085.00	54.310	882.5
4	3.75	1.25	15.7	922.00	46.150	724.9
5	4.5	1.5	18.8	799.00	39.980	753.6
6	5.25	1.75	22.0	676.00	33.860	744.6
7	6	2	25.1	582.00	29.140	732.4
8	6.75	2.25	31.4	503.00	25.190	791.4
9	7.5	2.5	37.7	393.00	19.700	742.7
10	8.25	2.75	44	250.00	12.540	630.3
11	9	3	52.8	186.00	9.312	585.1
12	10	4	62.8	121.00	8.101	479.2
13	11	5	78.5	89.80	4.489	423.1
14	12	6	94.2	74.00	3.704	395.6
15	13	7	108.8	51.60	2.584	324.7
16	14	8	125.7	31.80	1.582	248.5
17	15	9	157.1	17.20	0.865	163.0
18	16	10	188.5	11.10	0.559	122.9
19	17	11	219.9	7.32	0.366	92.0
20	18	12	251.3	5.15	0.258	72.9
21	19	13	282.7	3.81	0.191	60.0
22	20	14	314.2	2.87	0.133	50.1
23	21	15	349.8	2.05	0.120	52.8
24	22	16	402.6	1.80	0.080	45.2
25	23	17	455.5	1.67	0.083	46.9
26	24	18	508.3	1.59	0.079	56.5
27	25	19	561.2	1.44	0.072	61.3
28	26	20	614.1	1.30	0.062	68.2
29	27	21	667.0	1.25	0.062	68.2
30	28	22	720.0	1.16	0.058	72.9
31	29	23	773.0			
32	30	24	826.0			
33	31	25	879.0			
34	32	26	932.0			
35	33	27	985.0			
36	34	28	1038.0			



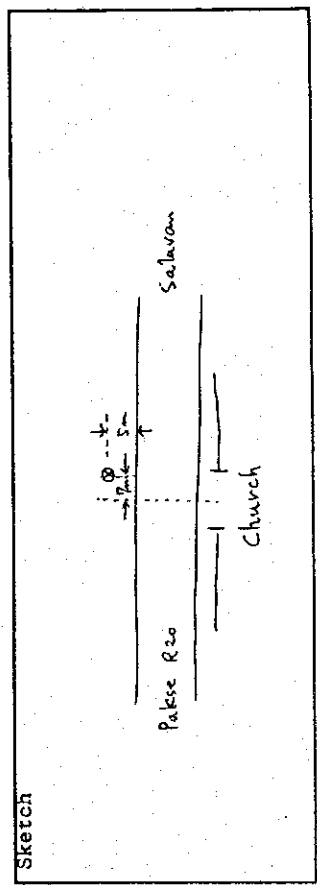
Date	09/05/94	Time	10:15	Latitude	N 15 20.420	Remarks
Village	B. Thongsala			Longitude	E 105 59.000	
No.	C44	Direction (deg)	10	Elevation (m)	220.2	

	OA m (AB/2)	OH m (MN/2)	K	V (mV)	R (ohm)	Ra (ohm.m)
1	1.5	0.5	6.3	4035.00	201.700	1267.3
2	2.25	0.75	9.4	2250.00	112.500	1060.3
3	3	1	12.6	1386.00	69.360	871.6
4	3.75	1.25	15.7	1057.00	52.890	802.4
5	4.5	1.5	18.8	850.00	43.570	802.4
6	5.25	1.75	22.0	785.00	38.280	841.8
7	6	2	25.1	699.00	30.500	766.6
8	7.5	2.5	31.4	490.00	24.530	770.6
9	9	3	37.7	378.00	18.980	715.5
10	12	4	50.3	258.00	12.930	649.9
11	15	5	62.8	152.00	7.641	480.1
12	18.75	6.25	78.5	93.00	4.657	365.8
13	22.5	7.5	94.2	64.90	3.252	305.5
14	25.5	8.5	106.8	49.20	2.483	263.1
15	30	10	125.7	31.40	1.673	210.2
16	37.5	12.5	157.1	19.60	0.981	154.1
17	45	15	188.5	13.10	0.659	124.2
18	52.5	17.5	219.9	4.21	0.421	92.6
19	60	20	251.3	2.93	0.294	73.9
20	67.5	22.5	282.7	2.26	0.227	64.2
21	75	25	314.2	1.81	0.181	56.9
22	80	30	377.0	1.39	0.139	52.4
23	105	35	439.8	1.13	0.113	49.7
24	120	40	502.6	1.00	0.100	50.3
25	135	45	565.5	0.94	0.094	53.2
26	150	50	628.3	0.88	0.088	55.3
27	187.5	62.5	785.4	1.64	0.082	64.4
28	225	75	942.5	0.78	0.078	73.5
29	262.5	87.5	1099.5	0.74	0.074	81.4
30	300	100	1256.6	0.66	0.066	82.9
31	375	125	1570.8			
32	412.5	137.5	1727.8			
33	450	150	1884.9			
34	525	175	2189.1			
35	600	200	2513.2			
36	750	250	3141.5			



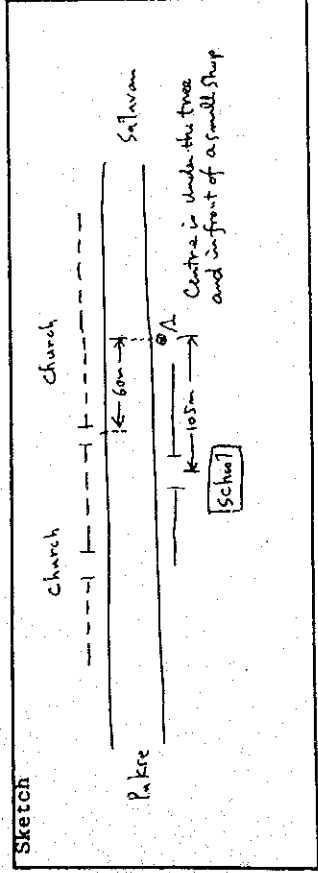
Date	07/05/94	Time	08:30	Latitude	N 15 12.785	Remarks
Village	B. Pakonay			Longitude	E 105 56.786	
No.	C48	Direction (deg)	320	Elevation (m)	329.7	

	OA m (AB/2)	OH m (MN/2)	K	V (mV)	R (ohm)	Ra (ohm.m)
1	1.5	0.5	6.3	682.00	34.090	214.2
2	2.25	0.75	9.4	480.00	24.050	226.7
3	3	1	12.6	361.00	18.070	227.1
4	3.75	1.25	15.7	339.00	16.990	266.9
5	4.5	1.5	18.8	320.00	16.050	302.5
6	5.25	1.75	22.0	298.00	14.950	328.8
7	6	2	25.1	289.00	14.510	364.7
8	7.5	2.5	31.4	258.00	12.910	405.6
9	9	3	37.7	229.00	11.470	432.4
10	12	4	50.3	187.00	9.360	470.5
11	15	5	62.8	155.00	7.808	490.6
12	18.75	6.25	78.5	128.00	6.452	506.7
13	22.5	7.5	94.2	108.00	5.427	511.5
14	25.5	8.5	106.8	94.60	4.736	505.9
15	30	10	125.7	74.60	3.739	469.9
16	37.5	12.5	157.1	51.10	2.561	402.3
17	45	15	188.5	35.50	1.779	335.3
18	52.5	17.5	219.9	23.60	1.184	280.4
19	60	20	251.3	16.90	0.847	212.9
20	67.5	22.5	282.7	13.30	0.666	188.3
21	75	25	314.2	9.11	0.456	143.3
22	80	30	377.0	5.49	0.275	103.7
23	105	35	439.8	3.39	0.170	74.8
24	120	40	502.6	2.10	0.105	52.8
25	135	45	565.5	1.58	0.078	44.1
26	150	50	628.3	1.17	0.058	36.4
27	187.5	62.5	785.4	0.76	0.038	29.8
28	225	75	942.5	0.61	0.030	28.3
29	262.5	87.5	1099.5	0.59	0.029	31.9
30	300	100	1256.6	0.50	0.025	31.4
31	375	125	1570.8	1.06	0.021	33.0
32	412.5	137.5	1727.8	0.37	0.019	32.8
33	450	150	1884.9	0.37	0.018	33.9
34	525	175	2189.1	0.83	0.018	35.2
35	600	200	2513.2			
36	750	250	3141.5			



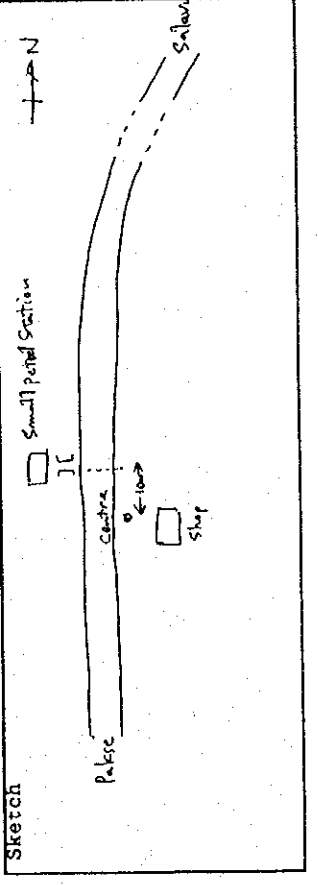
Date	06/05/94	Time	08:20	Latitude	N 15 12.490	Remarks
Village	B. Oudomsouk	Longitude	E 105 56.975			
No.	C47	Direction (deg)	330	Elevation (m)	224.4	

No.	OA m (AB/2)	OM m (MN/2)	K	V (mV)	R (ohm)	Ra (ohm.m)
1	1.5	0.5	6.3	537.00	107.600	876.1
2	2.25	0.75	9.4	403.00	80.730	780.9
3	3	1	12.6	306.00	61.440	772.1
4	3.75	1.25	15.7	238.00	47.800	750.8
5	4.5	1.5	18.8	195.00	39.240	739.7
6	5.25	1.75	22.0	175.00	35.440	779.4
7	6	2	25.1	151.00	30.320	752.0
8	7.5	2.5	31.4	101.00	20.320	638.4
9	9	3	37.7	84.50	16.930	638.2
10	12	4	50.3	61.30	12.290	617.8
11	15	5	62.6	47.10	9.437	592.9
12	18.75	6.25	78.5	36.20	7.280	570.2
13	22.5	7.5	94.2	30.40	6.087	573.7
14	25.5	8.5	106.6	25.20	5.065	541.0
15	30	10	125.7	20.60	4.142	520.5
16	37.5	12.5	157.1	14.40	2.899	455.4
17	45	15	188.5	10.50	2.113	398.3
18	52.5	17.5	219.9	15.40	1.547	340.2
19	60	20	251.3	11.10	1.120	281.5
20	67.5	22.5	282.7	7.77	0.778	220.0
21	75	25	314.2	5.67	0.612	192.3
22	90	30	377.0	3.11	0.311	117.2
23	105	35	439.8	1.85	0.185	81.4
24	120	40	502.6	1.10	0.110	55.3
25	135	45	565.5	1.53	0.077	43.5
26	150	50	628.3	0.60	0.060	37.7
27	187.5	62.5	785.4	0.40	0.040	31.4
28	225	75	942.5	0.30	0.030	28.3
29	262.5	87.5	1099.5	0.31	0.031	34.1
30	300	100	1256.6	0.22	0.022	27.6
31	375	125	1570.8	0.25	0.025	39.3
32	412.5	137.5	1727.8	0.23	0.023	39.7
33	450	150	1884.9	0.32	0.032	60.3
34	525	175	2199.1			
35	600	200	2513.2			
36	750	250	3141.5			



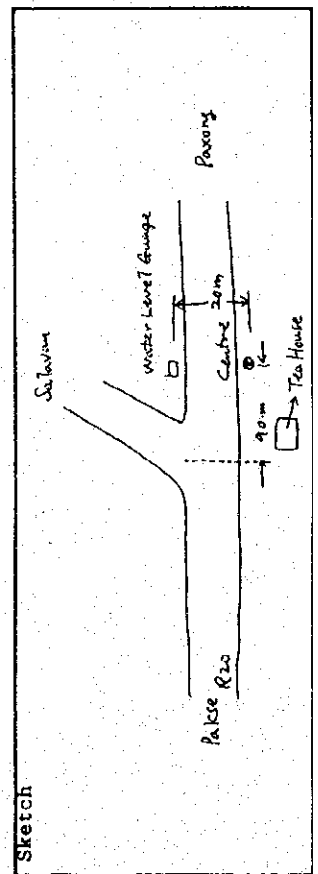
Date	03/05/94	Time	14:30	Latitude	N 15 10.678	Remarks
Village	B. Phasouam	Longitude	E 105 57.796			
No.	C48	Direction (deg)	330	Elevation (m)	547.2	

No.	OA m (AB/2)	OM m (MN/2)	K	V (mV)	R (ohm)	Ra (ohm.m)
1	1.5	0.5	6.3	1174.00	58.730	369.0
2	2.25	0.75	9.4	689.00	34.510	325.2
3	3	1	12.6	581.00	29.070	365.3
4	3.75	1.25	15.7	467.00	23.410	367.7
5	4.5	1.5	18.8	417.00	20.900	394.0
6	5.25	1.75	22.0	364.00	18.240	401.1
7	6	2	25.1	331.00	16.690	419.5
8	7.5	2.5	31.4	288.00	14.460	454.3
9	9	3	37.7	237.00	11.890	448.2
10	12	4	50.3	202.00	10.140	509.7
11	15	5	62.6	167.00	8.403	528.0
12	18.75	6.25	78.5	121.00	7.166	562.8
13	22.5	7.5	94.2	110.00	6.246	588.7
14	25.5	8.5	106.6	113.00	5.687	607.5
15	30	10	125.7	85.30	4.271	536.7
16	37.5	12.5	157.1	64.70	3.240	508.9
17	45	15	188.5	43.00	2.154	406.0
18	52.5	17.5	219.9	29.10	1.480	321.1
19	60	20	251.3	20.70	1.038	260.9
20	67.5	22.5	282.7	15.50	0.779	220.3
21	75	25	314.2	10.70	0.562	176.8
22	90	30	377.0	8.48	0.329	124.0
23	105	35	439.8	4.04	0.202	88.8
24	120	40	502.6	2.79	0.139	69.9
25	135	45	565.5	1.88	0.094	53.2
26	150	50	628.3	1.40	0.070	44.0
27	187.5	62.5	785.4	0.85	0.042	33.0
28	225	75	942.5	0.39	0.039	36.8
29	262.5	87.5	1099.5	0.25	0.025	27.5
30	300	100	1256.6	0.20	0.020	25.1
31	375	125	1570.8	0.17	0.017	26.7
32	412.5	137.5	1727.8	0.17	0.017	29.4
33	450	150	1884.9	0.16	0.016	30.2
34	525	175	2199.1			
35	600	200	2513.2			
36	750	250	3141.5			



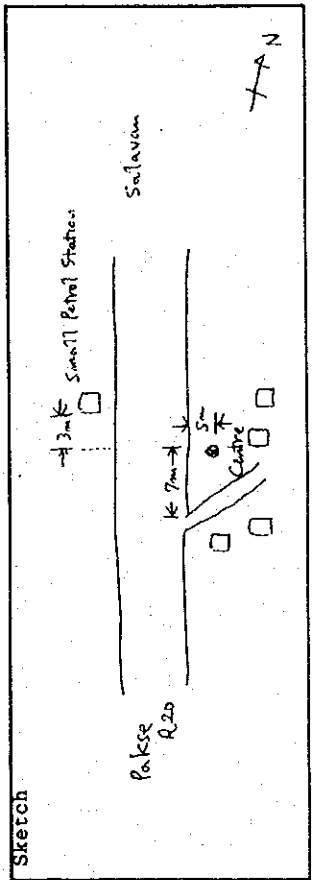
Date	29/04/94	Time	15:30	Latitude	N 15 10.000	Remarks
Village	B. Lak 21	Direction	250	Longitude	E 105 58.561	
No.	C49	Elevation	420			

	OA m (AB/2)	OM m (MN/2)	K	V (mV)	R (ohm)	Ra (ohm.m)
1	1.5	0.5	6.3	312.00	15.630	98.2
2	2.25	0.75	9.4	194.00	9.728	91.7
3	3	1	12.6	7.59	7.599	85.5
4	3.75	1.25	15.7	5.83	5.800	81.1
5	4.5	1.5	18.8	4.56	4.569	86.1
6	5.25	1.75	22.0	38.40	3.845	84.6
7	6	2	25.1	33.00	3.307	83.1
8	7.5	2.5	31.4	27.20	2.727	85.7
9	9	3	37.7	22.50	2.258	85.1
10	12	4	50.3	24.70	2.475	124.4
11	15	5	62.8	22.60	2.270	142.6
12	18.75	6.25	78.5	21.00	2.105	165.3
13	22.5	7.5	94.2	19.50	1.957	184.4
14	25.5	8.5	106.8	19.60	1.967	210.1
15	30	10	125.7	18.70	1.870	228.8
16	37.5	12.5	157.1	15.60	1.570	246.8
17	45	15	188.5	13.90	1.399	263.7
18	52.5	17.5	219.9	12.40	1.243	273.4
19	60	20	251.3	10.80	1.070	288.9
20	67.5	22.5	282.7	8.56	0.858	242.6
21	75	25	314.2	7.29	0.727	228.4
22	90	30	377.0	5.51	0.552	208.1
23	105	35	439.8	4.35	0.438	191.8
24	120	40	502.6	3.19	0.319	160.3
25	135	45	565.5	2.17	0.218	123.3
26	150	50	628.3	1.57	0.157	98.6
27	187.5	62.5	785.4	0.64	0.064	50.3
28	225	75	942.5	0.36	0.035	33.0
29	262.5	87.5	1099.5	0.31	0.026	28.6
30	300	100	1256.6	0.18	0.016	20.1
31	375	125	1570.8	0.15	0.015	23.6
32	412.5	137.5	1727.8	0.13	0.013	22.5
33	450	150	1884.9	0.12	0.012	22.6
34	525	175	2199.1	0.10	0.010	22.0
35	600	200	2513.2			
36	750	250	3141.5			



Date	03/05/94	Time	08:00	Latitude	N 15 10.356	Remarks
Village	B. Phin	Direction	305	Longitude	E 105 58.063	
No.	C50	Elevation	456			

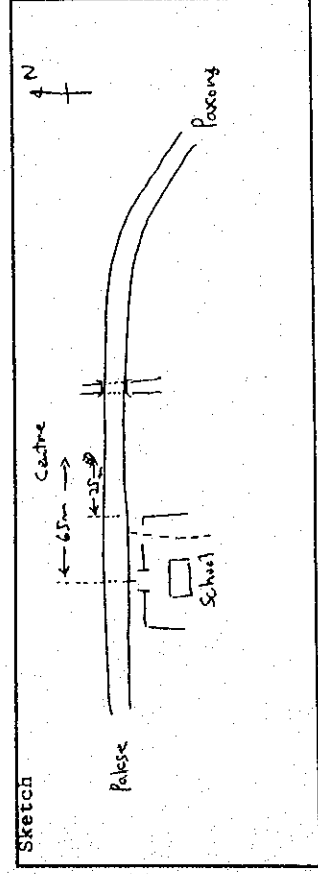
	OA m (AB/2)	OM m (MN/2)	K	V (mV)	R (ohm)	Ra (ohm.m)
1	1.5	0.5	6.3	1252.00	62.620	393.5
2	2.25	0.75	9.4	1012.00	50.630	477.2
3	3	1	12.6	791.00	38.580	459.7
4	3.75	1.25	15.7	590.00	29.550	464.2
5	4.5	1.5	18.8	452.00	22.620	426.4
6	5.25	1.75	22.0	356.00	17.850	392.5
7	6	2	25.1	287.00	13.680	343.8
8	7.5	2.5	31.4	204.00	10.560	331.8
9	9	3	37.7	145.00	8.828	325.2
10	12	4	50.3	144.00	7.280	365.9
11	15	5	62.8	129.00	6.498	408.3
12	18.75	6.25	78.5	113.00	5.671	445.4
13	22.5	7.5	94.2	96.10	4.814	453.7
14	25.5	8.5	106.8	85.80	4.254	454.4
15	30	10	125.7	70.70	3.540	444.9
16	37.5	12.5	157.1	47.00	2.789	438.1
17	45	15	188.5	43.60	2.184	411.7
18	52.5	17.5	219.9	35.10	1.762	387.5
19	60	20	251.3	28.00	1.404	352.9
20	67.5	22.5	282.7	20.20	1.059	290.4
21	75	25	314.2	15.70	0.750	235.6
22	90	30	377.0	8.59	0.430	182.1
23	105	35	439.8	4.54	0.227	99.8
24	120	40	502.6	1.40	0.140	70.4
25	135	45	565.5	0.89	0.089	50.3
26	150	50	628.3	0.65	0.065	40.8
27	187.5	62.5	785.4	0.36	0.036	28.3
28	225	75	942.5	0.25	0.025	23.8
29	262.5	87.5	1099.5	0.27	0.027	29.7
30	300	100	1256.6	0.17	0.017	21.4
31	375	125	1570.8	0.15	0.015	23.8
32	412.5	137.5	1727.8	0.13	0.013	22.5
33	450	150	1884.9	0.14	0.014	26.4
34	525	175	2199.1			
35	600	200	2513.2			
36	750	250	3141.5			





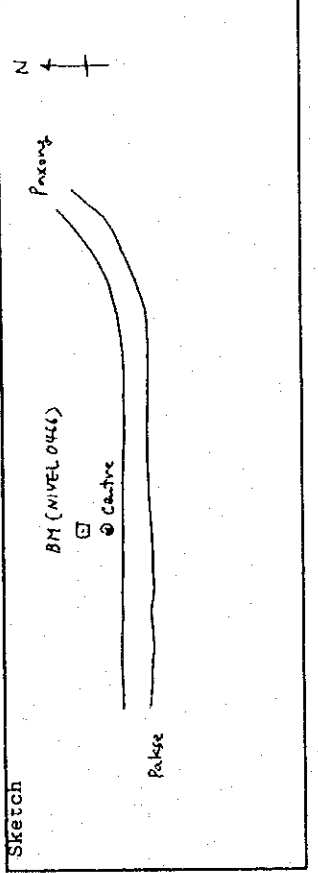
Date	30/04/94	Time	11:30	Latitude	N 15 10.310	Remarks
Village	B. Lak 23	Longitude	E 105 59.910			
No.	C51	Direction	255	Elevation	(m) 457.5	

	OA m (AB/2)	OM m (MN/2)	K	V (mV)	H (ohm)	Ra (ohm.m)
1	1.5	0.5	6.3	559.00	27.950	175.6
2	2.25	0.75	9.4	399.00	19.960	188.3
3	3	1	12.6	318.00	15.910	199.9
4	3.75	1.25	15.7	264.00	13.210	207.5
5	4.5	1.5	18.8	217.00	10.900	215.2
6	5.25	1.75	22.0	190.00	9.558	210.2
7	6	2	25.1	179.00	8.955	225.3
8	7.5	2.5	31.4	145.00	7.298	229.3
9	9	3	37.7	127.00	6.359	239.7
10	12	4	50.3	110.00	5.554	279.2
11	15	5	62.8	103.00	5.183	325.7
12	18.75	6.25	78.5	97.80	4.887	383.8
13	22.5	7.5	94.2	93.30	4.874	440.5
14	25.5	8.5	108.8	88.00	4.405	470.5
15	30	10	125.7	75.30	3.822	480.3
16	37.5	12.5	157.1	58.30	2.919	488.5
17	45	15	188.5	40.10	2.008	378.5
18	52.5	17.5	219.9	30.90	1.551	341.1
19	60	20	251.3	24.80	1.246	313.2
20	67.5	22.5	282.7	20.00	1.003	283.6
21	75	25	314.2	17.30	0.868	272.7
22	90	30	377.0	12.00	0.802	226.9
23	105	35	439.8	7.62	0.391	172.0
24	120	40	502.6	4.85	0.243	122.1
25	135	45	565.5	3.80	0.180	101.8
26	150	50	628.3	2.39	0.119	74.8
27	187.5	62.5	785.4	0.62	0.082	48.7
28	225	75	942.5	0.40	0.040	37.7
29	262.5	87.5	1099.5	0.34	0.030	33.0
30	300	100	1256.6	0.31	0.031	39.0
31	375	125	1570.8	0.22	0.022	34.6
32	412.5	137.5	1727.8	0.15	0.015	25.9
33	450	150	1884.9	0.14	0.014	26.4
34	525	175	2199.1	0.08	0.013	28.6
35	600	200	2513.2			
36	750	250	3141.5			



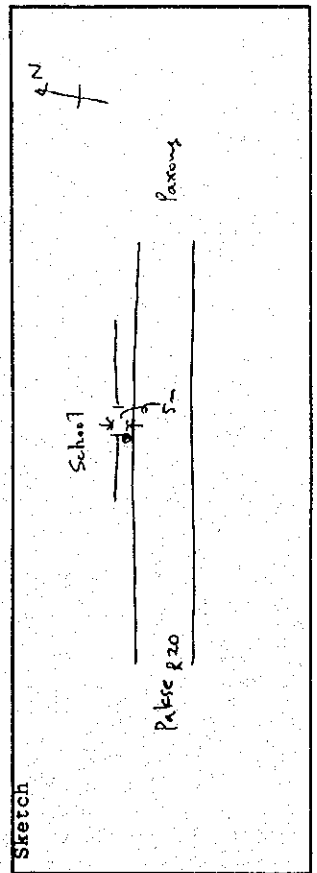
Date	30/04/94	Time	09:15	Latitude	N 15 10.251	Remarks
Village	B. Lak 25	Longitude	E 106 00.990			
No.	C52	Direction	290	Elevation	(m) 558	

	OA m (AB/2)	OM m (MN/2)	K	V (mV)	H (ohm)	Ra (ohm.m)
1	1.5	0.5	6.3	1586.00	79.290	498.2
2	2.25	0.75	9.4	898.00	34.940	329.3
3	3	1	12.6	415.00	20.800	261.4
4	3.75	1.25	15.7	270.00	13.500	212.1
5	4.5	1.5	18.8	216.00	10.810	203.8
6	5.25	1.75	22.0	186.00	9.316	204.9
7	6	2	25.1	168.00	8.450	212.4
8	7.5	2.5	31.4	150.00	7.539	236.8
9	9	3	37.7	141.00	7.071	268.8
10	12	4	50.3	124.00	6.222	312.8
11	15	5	62.8	114.00	5.742	360.8
12	18.75	6.25	78.5	108.00	5.419	425.8
13	22.5	7.5	94.2	100.00	5.025	473.6
14	25.5	8.5	108.8	92.20	4.817	493.2
15	30	10	125.7	83.70	4.191	528.7
16	37.5	12.5	157.1	64.60	3.235	508.2
17	45	15	188.5	47.00	2.353	443.5
18	52.5	17.5	219.9	34.70	1.741	382.9
19	60	20	251.3	26.80	1.345	338.0
20	67.5	22.5	282.7	19.40	0.974	275.4
21	75	25	314.2	14.20	0.713	224.0
22	90	30	377.0	8.80	0.430	162.1
23	105	35	439.8	5.09	0.255	112.2
24	120	40	502.6	3.39	0.169	84.9
25	135	45	565.5	2.31	0.115	65.0
26	150	50	628.3	1.46	0.082	51.5
27	187.5	62.5	785.4	0.96	0.049	38.5
28	225	75	942.5	0.93	0.054	50.9
29	262.5	87.5	1099.5	0.14	0.024	26.4
30	300	100	1256.6	0.44	0.023	29.9
31	375	125	1570.8	0.18	0.019	29.8
32	412.5	137.5	1727.8	0.17	0.017	28.4
33	450	150	1884.9	0.16	0.016	30.2
34	525	175	2199.1			
35	600	200	2513.2			
36	750	250	3141.5			



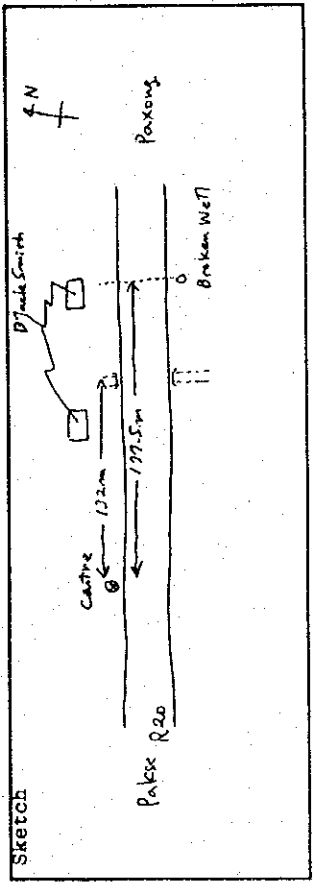
Date	29/04/94	Time	14:00	Latitude	N 15 09.785	Remarks
Village	B. Sankeo		Longitude	E 105 57.980		
No.	CS4	Direction (deg)	240	Elevation (m)	432	

	OA m (AB/2)	OM m (MN/2)	K	V (mv)	R (ohm)	Ra (ohm.m)
1	1.5	0.5	6.3	447.00	22.380	140.6
2	2.25	0.75	9.4	394.00	19.720	185.9
3	3	1	12.6	361.00	18.080	227.2
4	3.75	1.25	15.7	325.00	16.280	255.7
5	4.5	1.5	18.8	316.00	15.820	298.2
6	5.25	1.75	22.0	315.00	15.800	347.5
7	6	2	25.1	301.00	15.070	378.8
8	7.5	2.5	31.4	282.00	13.160	413.4
9	9	3	37.7	267.00	13.380	504.4
10	12	4	50.3	222.00	11.140	580.0
11	15	5	62.8	190.00	9.540	599.4
12	18.75	6.25	78.5	160.00	8.043	631.7
13	22.5	7.5	94.2	142.00	7.133	672.3
14	25.5	8.5	106.8	117.00	5.866	828.6
15	30	10	125.7	95.90	4.802	803.4
16	37.5	12.5	157.1	68.80	3.348	525.9
17	45	15	188.5	48.60	2.438	459.6
18	52.5	17.5	219.9	36.40	1.824	401.1
19	60	20	251.3	28.90	1.449	364.2
20	67.5	22.5	282.7	21.50	1.080	305.4
21	75	25	314.2	16.20	0.813	265.4
22	80	30	377.0	9.65	0.485	183.2
23	105	35	439.8	5.48	0.281	123.6
24	120	40	502.6	3.24	0.162	81.4
25	135	45	565.5	2.18	0.109	61.6
26	150	50	628.3	0.76	0.076	47.8
27	187.5	62.5	785.4	1.08	0.090	70.7
28	225	75	942.5	0.20	0.019	17.9
29	262.5	87.5	1099.5	0.24	0.020	22.0
30	300	100	1256.6	0.29	0.026	32.7
31	375	125	1570.8	0.62	0.053	83.3
32	412.5	137.5	1727.8	0.12	0.012	20.7
33	450	150	1884.9	0.29	0.026	52.8
34	525	175	2199.1			
35	600	200	2513.2			
36	750	250	3141.5			



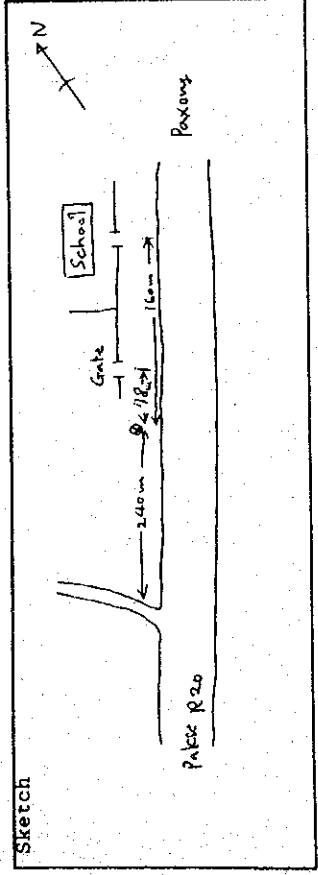
Date	29/04/94	Time	08:30	Latitude	N 15 09.486	Remarks
Village	B. Houayten		Longitude	E 105 58.915		
No.	C55	Direction (deg)	250	Elevation (m)	297	

	OA m (AB/2)	OM m (MN/2)	K	V (mv)	R (ohm)	Ra (ohm.m)
1	1.5	0.5	6.3	579.00	28.960	182.0
2	2.25	0.75	9.4	337.00	16.860	158.9
3	3	1	12.6	275.00	13.750	172.8
4	3.75	1.25	15.7	229.00	11.490	180.5
5	4.5	1.5	18.8	243.00	12.180	229.6
6	5.25	1.75	22.0	236.00	11.840	260.4
7	6	2	25.1	220.00	11.050	277.7
8	7.5	2.5	31.4	206.00	10.320	324.2
9	9	3	37.7	183.00	9.201	348.9
10	12	4	50.3	146.00	7.328	388.3
11	15	5	62.8	137.00	6.904	433.8
12	18.75	6.25	78.5	130.00	6.528	512.7
13	22.5	7.5	94.2	110.00	5.528	521.0
14	25.5	8.5	106.8	99.40	4.876	531.5
15	30	10	125.7	87.00	4.359	547.8
16	37.5	12.5	157.1	70.40	3.526	553.9
17	45	15	188.5	47.50	2.379	448.4
18	52.5	17.5	219.9	17.50	1.340	387.3
19	60	20	251.3	13.30	1.047	298.0
20	67.5	22.5	282.7	10.40	1.047	298.0
21	75	25	314.2	8.16	0.817	256.7
22	80	30	377.0	4.95	0.495	186.6
23	105	35	439.8	2.84	0.284	124.9
24	120	40	502.6	2.06	0.208	104.6
25	135	45	565.5	1.67	0.161	91.0
26	150	50	628.3	2.18	0.112	70.4
27	187.5	62.5	785.4	0.71	0.072	56.5
28	225	75	942.5	0.29	0.029	27.3
29	262.5	87.5	1099.5	0.21	0.022	24.2
30	300	100	1256.6	0.20	0.019	23.9
31	375	125	1570.8	0.17	0.018	28.3
32	412.5	137.5	1727.8	0.28	0.028	48.4
33	450	150	1884.9	0.42	0.042	79.2
34	525	175	2199.1			
35	600	200	2513.2			
36	750	250	3141.5			



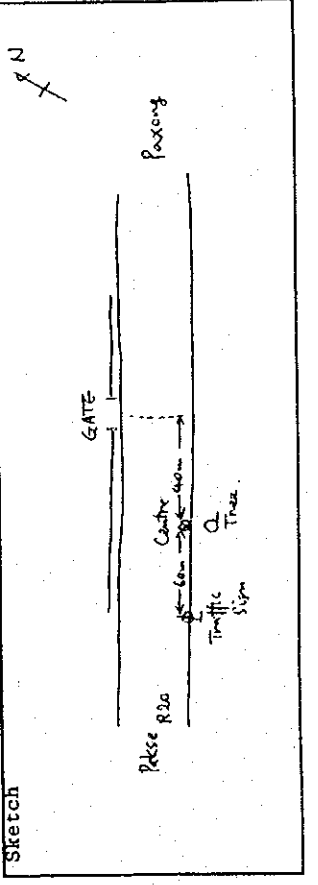
Date	29/04/94	Time	10:00	Latitude	N 15 09.320	Remarks
Village	B. Lak 17	Direction	(deg)	Longitude	E 105 56.405	
No.	C56	Elevation	250			

	OA m (AB/2)	OM m (MN/2)	K	V (mV)	R (ohm)	Ra (ohm.m)
1	1.5	0.5	6.3	1140.00	37.000	358.1
2	2.25	0.75	9.4	675.00	33.780	318.4
3	3	1	12.6	413.00	20.700	260.1
4	3.75	1.25	15.7	347.00	17.370	272.8
5	4.5	1.5	18.8	312.00	15.620	294.4
6	5.25	1.75	22.0	275.00	13.780	303.0
7	6	2	25.1	274.00	13.740	345.3
8	7.5	2.5	31.4	217.00	12.010	377.3
9	9	3	37.7	181.00	11.090	418.1
10	12	4	50.3	181.00	9.074	455.1
11	15	5	62.8	138.00	7.254	455.8
12	18.75	6.25	78.5	120.00	6.024	473.1
13	22.5	7.5	94.2	106.00	5.333	502.8
14	25.5	8.5	106.8	94.70	4.744	506.7
15	30	10	125.7	77.10	3.877	487.2
16	37.5	12.5	157.1	57.00	2.853	448.1
17	45	15	188.5	39.90	2.001	377.2
18	52.5	17.5	219.9	13.50	1.359	298.9
19	60	20	251.3	8.87	0.887	222.9
20	67.5	22.5	282.7	5.89	0.590	166.8
21	75	25	314.2	4.61	0.432	145.1
22	80	30	377.0	2.08	0.207	78.0
23	105	35	439.8	1.07	0.110	48.4
24	120	40	502.6	0.08	0.087	33.7
25	135	45	585.5	0.45	0.045	25.4
26	150	50	628.3	0.25	0.048	30.2
27	187.5	62.5	785.4	0.12	0.024	18.8
28	225	75	942.5	0.14	0.029	27.3
29	282.5	87.5	1099.5	0.13	0.015	16.5
30	300	100	1256.8	0.24	0.024	30.2
31	375	125	1570.8	0.11	0.020	31.4
32	412.5	137.5	1727.8	0.31	0.020	34.6
33	450	150	1884.9	0.11	0.020	37.7
34	525	175	2199.1			
35	600	200	2513.2			
36	750	250	3141.5			



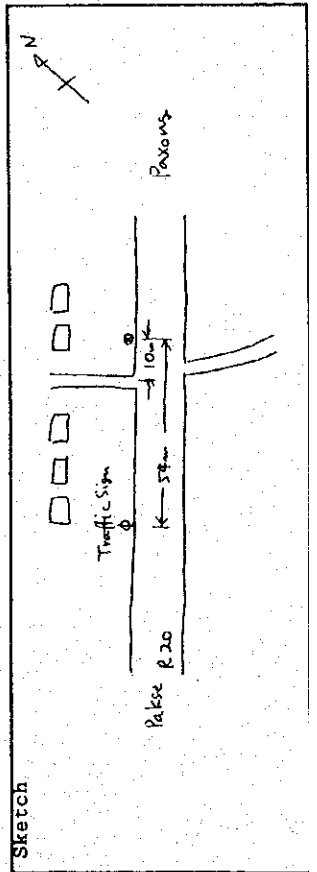
Date	28/04/94	Time	18:00	Latitude	N 15 08.908	Remarks
Village	B. Nonsaat	Direction	(deg)	Longitude	E 105 55.725	
No.	C57	Elevation	230			

	OA m (AB/2)	OM m (MN/2)	K	V (mV)	R (ohm)	Ra (ohm.m)
1	1.5	0.5	6.3	3068.00	153.300	963.2
2	2.25	0.75	9.4	1755.00	87.820	787.3
3	3	1	12.6	1288.00	63.450	706.2
4	3.75	1.25	15.7	898.00	44.960	722.8
5	4.5	1.5	18.8	786.00	38.350	773.9
6	5.25	1.75	22.0	703.00	35.180	789.4
7	6	2	25.1	627.00	31.410	756.2
8	7.5	2.5	31.4	481.00	24.070	788.7
9	9	3	37.7	407.00	20.390	886.6
10	12	4	50.3	272.00	13.860	889.3
11	15	5	62.8	219.00	10.970	750.4
12	18.75	6.25	78.5	190.00	9.554	784.2
13	22.5	7.5	94.2	186.00	8.321	770.3
14	25.5	8.5	106.8	144.00	7.212	794.6
15	30	10	125.7	126.00	6.323	740.0
16	37.5	12.5	157.1	23.50	4.711	649.9
17	45	15	188.5	34.40	3.448	580.8
18	52.5	17.5	219.9	26.30	2.641	447.1
19	60	20	251.3	35.50	1.779	376.9
20	67.5	22.5	282.7	13.30	1.333	302.5
21	75	25	314.2	9.62	0.963	182.6
22	80	30	377.0	4.93	0.493	122.3
23	105	35	439.8	2.77	0.278	82.4
24	120	40	502.6	1.64	0.164	59.4
25	135	45	585.5	1.05	0.105	45.2
26	150	50	628.3	0.71	0.072	28.3
27	187.5	62.5	785.4	0.35	0.036	22.6
28	225	75	942.5	0.25	0.024	22.0
29	282.5	87.5	1099.5	0.19	0.020	17.6
30	300	100	1256.8	0.20	0.014	18.8
31	375	125	1570.8	0.11	0.012	29.4
32	412.5	137.5	1727.8	0.17	0.017	37.7
33	450	150	1884.9	0.24	0.020	
34	525	175	2199.1			
35	600	200	2513.2			
36	750	250	3141.5			



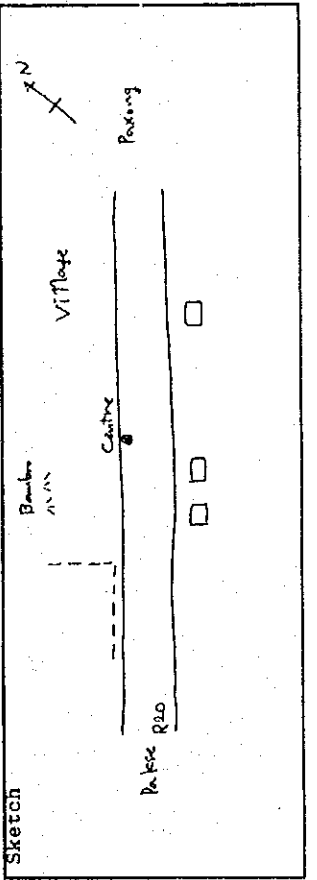
Date	28/04/94	Time	Latitude	N	15	08.600	Remarks
Village	B. Nongmak-Euk		Longitude	E	105	55.240	
No.	C58	Direction	Elevation	(m)	248.7		

No.	OA m (AB/2)	OM m (MN/2)	K	V (mV)	R (ohm)	Ra (ohm.m)
1	1.5	0.5	6.3	572.00	28.850	180.0
2	2.25	0.75	9.4	248.00	12.410	117.0
3	3	1	12.6	161.00	8.062	101.3
4	3.75	1.25	15.7	136.00	6.873	108.0
5	4.5	1.5	18.8	115.00	5.758	108.5
6	5.25	1.75	22.0	97.50	4.871	107.1
7	6	2	25.1	80.80	4.036	101.4
8	7.5	2.5	31.4	72.00	3.605	113.3
9	9	3	37.7	72.80	3.646	137.5
10	12	4	50.3	63.10	3.162	158.9
11	15	5	62.8	62.90	3.153	198.1
12	18.75	6.25	78.5	59.00	2.954	232.0
13	22.5	7.5	94.2	50.70	2.539	239.3
14	25.5	8.5	106.8	44.10	2.212	256.3
15	30	10	125.7	42.10	2.124	266.9
16	37.5	12.5	157.1	38.80	1.943	305.2
17	45	15	188.5	32.10	1.610	303.5
18	52.5	17.5	219.9	26.70	1.340	294.7
19	60	20	251.3	22.30	1.118	281.0
20	67.5	22.5	282.7	16.00	0.865	244.6
21	75	25	314.2	14.70	0.738	231.9
22	90	30	377.0	7.83	0.424	159.8
23	105	35	439.8	6.05	0.303	133.3
24	120	40	502.6	3.94	0.197	99.0
25	135	45	565.5	2.43	0.126	71.3
26	150	50	628.3	1.63	0.081	50.9
27	187.5	62.5	785.4	0.80	0.041	32.2
28	225	75	942.5	0.42	0.025	23.6
29	262.5	87.5	1099.5	0.44	0.022	24.2
30	300	100	1256.6	0.39	0.021	26.4
31	375	125	1570.8	0.35	0.017	26.7
32	412.5	137.5	1727.8			
33	450	150	1884.9			
34	525	175	2199.1			
35	600	200	2513.2			
36	750	250	3141.5			



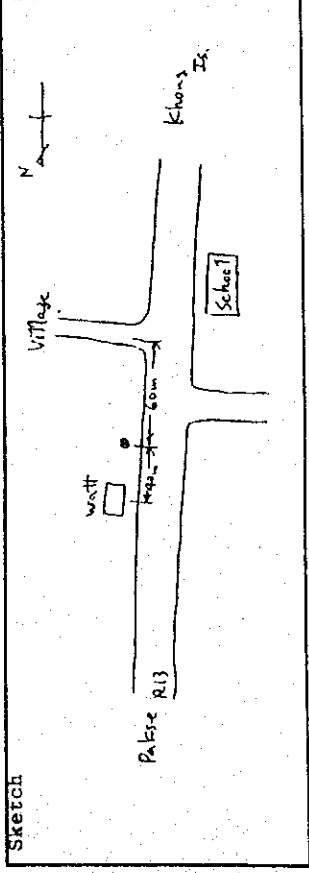
Date	28/04/94	Time	Latitude	N	15	08.440	Remarks
Village	B. Lak 13		Longitude	E	105	84.938	
No.	C59	Direction	Elevation	(m)	251.7		

No.	OA m (AB/2)	OM m (MN/2)	K	V (mV)	R (ohm)	Ra (ohm.m)
1	1.5	0.5	6.3	2178.00	108.800	833.6
2	2.25	0.75	9.4	1558.00	77.930	734.5
3	3	1	12.6	1304.00	65.240	819.8
4	3.75	1.25	15.7	1118.00	56.050	864.7
5	4.5	1.5	18.8	984.00	49.260	928.5
6	5.25	1.75	22.0	853.00	43.070	947.2
7	6	2	25.1	744.00	37.260	936.4
8	7.5	2.5	31.4	560.00	28.070	881.8
9	9	3	37.7	399.00	19.980	753.2
10	12	4	50.3	230.00	13.220	664.5
11	15	5	62.8	96.30	9.646	808.1
12	18.75	6.25	78.5	75.10	7.525	591.0
13	22.5	7.5	94.2	58.10	5.823	548.8
14	25.5	8.5	106.8	47.30	4.738	505.9
15	30	10	125.7	37.10	3.722	467.7
16	37.5	12.5	157.1	25.80	2.583	405.7
17	45	15	188.5	17.70	1.770	333.6
18	52.5	17.5	219.9	12.50	1.257	276.4
19	60	20	251.3	16.90	0.899	225.9
20	67.5	22.5	282.7	13.00	0.654	184.9
21	75	25	314.2	9.61	0.481	151.1
22	90	30	377.0	5.76	0.288	108.6
23	105	35	439.8	3.38	0.175	77.0
24	120	40	502.6	2.31	0.115	57.8
25	135	45	565.5	1.78	0.088	49.8
26	150	50	628.3	1.29	0.064	40.2
27	187.5	62.5	785.4	0.91	0.049	38.5
28	225	75	942.5	0.70	0.034	32.0
29	262.5	87.5	1099.5	0.60	0.030	33.0
30	300	100	1256.6	0.52	0.026	32.7
31	375	125	1570.8	0.42	0.021	33.0
32	412.5	137.5	1727.8	0.41	0.020	34.6
33	450	150	1884.9	0.17	0.028	52.8
34	525	175	2199.1			
35	600	200	2513.2			
36	750	250	3141.5			



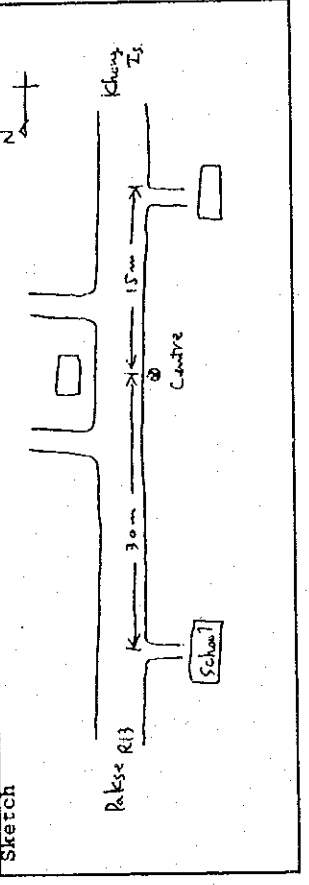
Date	14/05/94	Time	09:30	Latitude	N 15 03.190	Remarks
Village	B. Kagno	Longitude	E 105 54.213			
No.	C61	Direction	30	Elevation	118.8	

	OA m (AB/2)	OM m (MN/2)	K	V (mV)	R (ohm)	Ra (ohm.m)
1	1.5	0.5	6.3	3569.00	178.400	1120.9
2	2.25	0.75	9.4	2043.00	102.200	963.2
3	3	1	12.8	1533.00	76.750	964.5
4	3.75	1.25	15.7	1284.00	63.300	994.3
5	4.5	1.5	18.8	1081.00	54.120	1020.1
6	5.25	1.75	22.0	919.00	46.010	1011.8
7	6	2	25.1	834.00	41.770	1049.8
8	7.5	2.5	31.4	849.00	32.500	1021.0
9	9	3	37.7	500.00	25.060	944.7
10	12	4	50.3	306.00	15.330	770.8
11	15	5	62.8	191.00	9.568	601.1
12	18.75	6.25	78.5	104.00	5.229	410.7
13	22.5	7.5	94.2	68.70	3.439	324.1
14	25.5	8.5	106.8	51.10	2.580	273.4
15	30	10	125.7	36.20	1.784	221.7
16	37.5	12.5	157.1	20.00	1.004	157.7
17	45	15	188.5	13.70	0.694	130.8
18	52.5	17.5	219.9	11.60	0.582	128.0
19	60	20	251.3	9.83	0.492	123.7
20	67.5	22.5	282.7	8.41	0.421	119.0
21	75	25	314.2	7.14	0.357	112.2
22	90	30	377.0	5.05	0.253	95.4
23	105	35	439.8	4.28	0.213	93.7
24	120	40	502.6	4.21	0.211	108.1
25	135	45	565.5	3.56	0.178	100.7
26	150	50	628.3	3.14	0.157	98.6
27	187.5	62.5	785.4	2.32	0.118	91.1
28	225	75	942.5	1.95	0.097	91.4
29	262.5	87.5	1099.5	1.77	0.088	96.8
30	300	100	1256.6	1.45	0.072	90.5
31	375	125	1570.8	1.14	0.057	89.5
32	412.5	137.5	1727.8	1.12	0.056	96.8
33	450	150	1884.9	0.93	0.047	88.8
34	525	175	2199.1	0.85	0.043	94.6
35	600	200	2513.2			
36	750	250	3141.5			



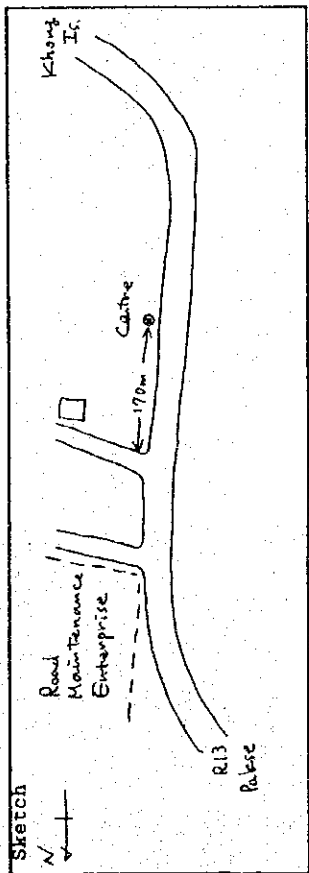
Date	14/05/94	Time	13:30	Latitude	N 15 01.693	Remarks
Village	B. Lak 19	Longitude	E 105 54.298			
No.	C62	Direction	10	Elevation	131.7	

	OA m (AB/2)	OM m (MN/2)	K	V (mV)	R (ohm)	Ra (ohm.m)
1	1.5	0.5	6.3	1781.00	88.120	553.7
2	2.25	0.75	9.4	1914.00	95.820	903.1
3	3	1	12.8	1482.00	74.210	932.6
4	3.75	1.25	15.7	1315.00	55.850	1034.4
5	4.5	1.5	18.8	1175.00	58.830	1108.8
6	5.25	1.75	22.0	975.00	48.840	1074.1
7	6	2	25.1	799.00	40.020	1005.8
8	7.5	2.5	31.4	634.00	31.730	998.8
9	9	3	37.7	464.00	23.250	876.5
10	12	4	50.3	284.00	13.210	684.0
11	15	5	62.8	155.00	7.790	489.5
12	18.75	6.25	78.5	108.00	5.352	420.3
13	22.5	7.5	94.2	83.40	3.177	299.4
14	25.5	8.5	106.8	40.30	2.018	215.6
15	30	10	125.7	25.50	1.281	161.0
16	37.5	12.5	157.1	14.10	0.710	111.5
17	45	15	188.5	9.89	0.495	93.3
18	52.5	17.5	219.9	7.24	0.382	79.6
19	60	20	251.3	5.88	0.284	71.4
20	67.5	22.5	282.7	4.34	0.217	61.4
21	75	25	314.2	3.64	0.182	57.2
22	90	30	377.0	2.95	0.147	55.4
23	105	35	439.8	2.55	0.127	55.9
24	120	40	502.6	2.30	0.115	57.8
25	135	45	565.5	2.11	0.105	59.4
26	150	50	628.3	1.98	0.099	62.2
27	187.5	62.5	785.4	1.74	0.087	68.3
28	225	75	942.5	1.49	0.074	69.7
29	262.5	87.5	1099.5	1.23	0.062	68.2
30	300	100	1256.6	1.07	0.053	66.6
31	375	125	1570.8	0.86	0.043	67.5
32	412.5	137.5	1727.8	0.78	0.039	67.4
33	450	150	1884.9	0.68	0.034	64.1
34	525	175	2199.1	0.59	0.029	53.8
35	600	200	2513.2			
36	750	250	3141.5			



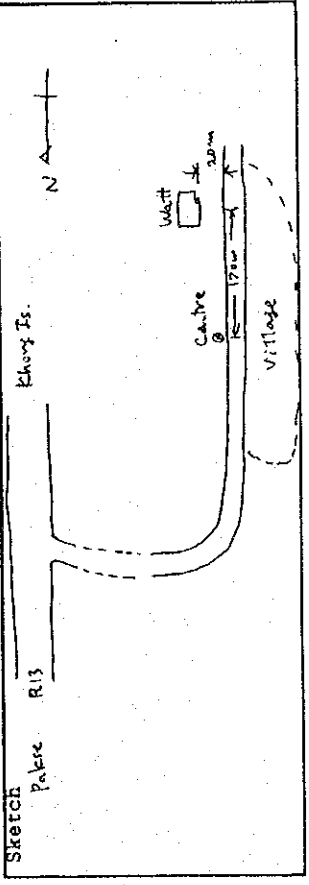
Date	16/05/94	Time	15:30	Latitude	N 15 00.838	Remarks
Village	B. Lak 20	Longitude	E 105 54.375			
No.	C63	Direction	(deg) 15	Elevation	(m) 90.3	

	OA m (AB/2)	OM m (MN/2)	K	V (mV)	R (ohm)	Ra (ohm.m)
1	1.5	0.5	6.3	2924.00	146.200	918.6
2	2.25	0.75	9.4	2270.00	113.600	1070.7
3	3	1	12.6	1840.00	92.120	1157.6
4	3.75	1.25	15.7	1623.00	81.270	1276.6
5	4.5	1.5	18.8	1374.00	72.300	1362.8
6	5.25	1.75	22.0	1281.00	64.180	1411.0
7	6	2	25.1	1054.00	56.770	1426.8
8	7.5	2.5	31.4	792.00	39.660	1246.0
9	9	3	37.7	613.00	30.690	1157.0
10	12	4	50.3	391.00	19.590	984.7
11	15	5	62.8	242.00	12.140	762.8
12	18.75	6.25	78.5	134.00	6.731	528.7
13	22.5	7.5	94.2	82.90	4.153	391.4
14	25.5	8.5	106.8	49.80	2.488	265.8
15	30	10	125.7	24.20	1.216	152.8
16	37.5	12.5	157.1	9.52	0.476	74.8
17	45	15	188.5	5.58	0.279	52.6
18	52.5	17.5	219.9	4.09	0.205	45.1
19	60	20	251.3	3.54	0.177	44.5
20	67.5	22.5	282.7	3.19	0.159	45.0
21	75	25	314.2	3.08	0.154	48.4
22	90	30	377.0	2.80	0.140	52.8
23	105	35	439.8	2.39	0.129	56.7
24	120	40	502.6	2.37	0.119	59.8
25	135	45	565.5	1.12	0.111	62.8
26	150	50	628.3	2.04	0.102	64.1
27	187.5	62.5	785.4	1.69	0.096	75.4
28	225	75	942.5	1.48	0.074	69.7
29	262.5	87.5	1099.5	1.20	0.060	66.0
30	300	100	1256.8	1.13	0.056	70.4
31	375	125	1570.8			
32	412.5	137.5	1727.8			
33	450	150	1884.9			
34	525	175	2199.1			
35	600	200	2513.2			
36	750	250	3141.5			



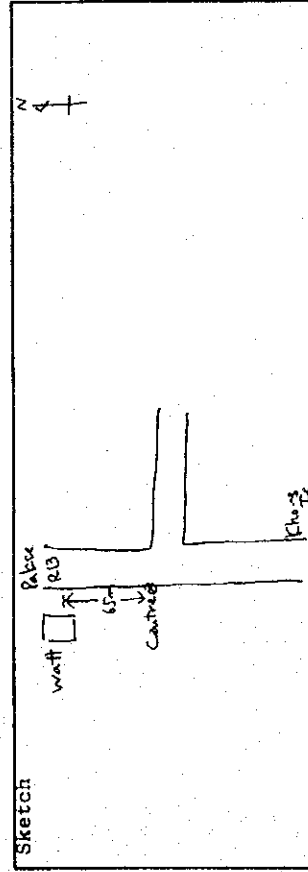
Date	18/05/94	Time	09:30	Latitude	N 14 59.178	Remarks
Village	B. Mophou	Longitude	E 105 54.040			
No.	C64	Direction	(deg) 20	Elevation	(m) 26.4	

	OA m (AB/2)	OM m (MN/2)	K	V (mV)	R (ohm)	Ra (ohm.m)
1	1.5	0.5	6.3	1698.00	33.980	213.5
2	2.25	0.75	9.4	1017.00	20.360	191.9
3	3	1	12.6	705.00	14.130	177.8
4	3.75	1.25	15.7	534.00	10.690	167.9
5	4.5	1.5	18.8	405.00	8.128	153.2
6	5.25	1.75	22.0	322.00	6.463	142.1
7	6	2	25.1	254.00	5.097	128.1
8	7.5	2.5	31.4	175.00	3.522	110.6
9	9	3	37.7	105.00	2.106	79.4
10	12	4	50.3	59.80	1.199	60.3
11	15	5	62.8	31.70	1.035	65.0
12	18.75	6.25	78.5	42.70	0.855	67.2
13	22.5	7.5	94.2	38.10	0.764	72.0
14	25.5	8.5	106.8	35.40	0.709	75.7
15	30	10	125.7	32.30	0.647	81.3
16	37.5	12.5	157.1	25.50	0.512	80.4
17	45	15	188.5	21.70	0.436	82.2
18	52.5	17.5	219.9	20.20	0.405	89.1
19	60	20	251.3	19.30	0.388	97.0
20	67.5	22.5	282.7	15.80	0.318	89.9
21	75	25	314.2	12.80	0.257	80.7
22	90	30	377.0	9.39	0.188	70.9
23	105	35	439.8	7.71	0.154	67.7
24	120	40	502.6	6.03	0.120	60.3
25	135	45	565.5	5.24	0.104	58.8
26	150	50	628.3	5.14	0.103	64.7
27	187.5	62.5	785.4	4.27	0.085	66.8
28	225	75	942.5	4.09	0.082	77.3
29	262.5	87.5	1099.5	3.48	0.069	75.9
30	300	100	1256.8	2.92	0.058	72.9
31	375	125	1570.8	2.45	0.049	77.0
32	412.5	137.5	1727.8	2.10	0.042	72.6
33	450	150	1884.9	1.95	0.039	73.5
34	525	175	2199.1	1.52	0.030	66.0
35	600	200	2513.2			
36	750	250	3141.5			



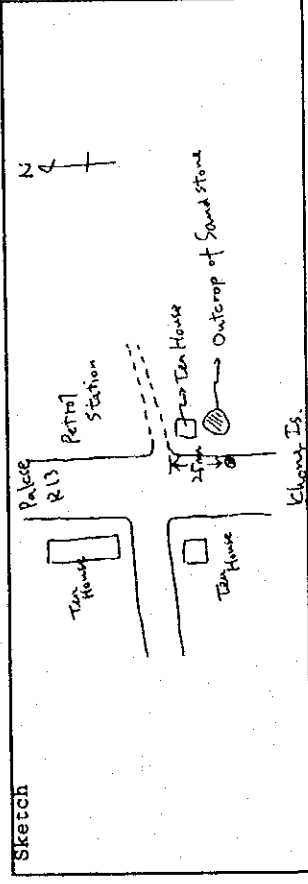
Date	18/05/94	Time	13:30	Latitude	N 14 58.326	Remarks
Village	B. Sanamxaysouk (Lak 25)		Longitude	E 105 55.278		
No.	C66	Direction	355	Elevation	(m) 45	

	OA m (AB/2)	OM m (MN/2)	K	V (mV)	R (ohm)	Ra (ohm.m)
1	1.5	0.5	6.3	1245.00	24.920	156.6
2	2.25	0.75	9.4	1238.00	24.780	233.5
3	3	1	12.6	1095.00	21.930	275.8
4	3.75	1.25	15.7	1067.00	21.370	335.7
5	4.5	1.5	18.8	1003.00	20.080	378.5
6	5.25	1.75	22.0	930.00	18.830	409.7
7	6	2	25.1	841.00	17.150	431.0
8	7.5	2.5	31.4	740.00	15.070	473.4
9	9	3	37.7	565.00	12.330	484.8
10	12	4	50.3	434.00	8.721	438.4
11	15	5	62.8	279.00	5.645	354.7
12	18.75	6.25	78.5	87.40	4.377	343.8
13	22.5	7.5	94.2	64.40	3.477	327.7
14	25.5	8.5	106.8	59.40	2.975	317.8
15	30	10	125.7	47.70	2.392	300.8
16	37.5	12.5	157.1	29.20	1.463	229.8
17	45	15	188.5	19.50	0.979	184.5
18	52.5	17.5	219.9	13.00	0.650	142.9
19	60	20	251.3	9.86	0.494	124.2
20	67.5	22.5	282.7	7.87	0.427	120.7
21	75	25	314.2	7.12	0.356	111.8
22	90	30	377.0	5.13	0.256	96.5
23	105	35	439.8	1.09	0.218	95.9
24	120	40	502.6	0.97	0.195	98.0
25	135	45	565.5	0.95	0.191	108.0
26	150	50	628.3	0.80	0.161	101.2
27	167.5	62.5	785.4	0.84	0.129	101.3
28	225	75	942.5	0.51	0.103	97.1
29	262.5	87.5	1099.5	0.49	0.099	108.9
30	300	100	1256.6	0.30	0.061	76.7
31	375	125	1570.8	0.25	0.051	80.1
32	412.5	137.5	1727.8	0.27	0.054	93.3
33	450	150	1884.9	0.30	0.061	115.0
34	525	175	2199.1			
35	600	200	2513.2			
36	750	250	3141.5			



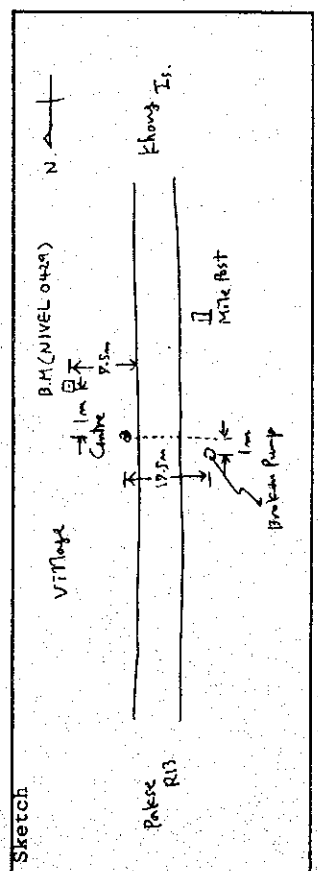
Date	11/05/94	Time	10:45	Latitude	N 14 55.788	Remarks
Village	B. Tharabeng		Longitude	E 105 56.218		
No.	C67	Direction	10	Elevation	(m) 100.2	

	OA m (AB/2)	OM m (MN/2)	K	V (mV)	R (ohm)	Ra (ohm.m)
1	1.5	0.5	6.3	858.00	42.890	259.5
2	2.25	0.75	9.4	769.00	38.490	362.8
3	3	1	12.6	625.00	31.320	393.8
4	3.75	1.25	15.7	560.00	28.050	440.3
5	4.5	1.5	18.8	483.00	24.170	455.6
6	5.25	1.75	22.0	445.00	22.280	490.0
7	6	2	25.1	363.00	18.200	457.4
8	7.5	2.5	31.4	259.00	12.980	407.8
9	9	3	37.7	180.00	9.017	359.9
10	12	4	50.3	89.00	4.457	224.0
11	15	5	62.8	51.40	2.575	161.8
12	18.75	6.25	78.5	30.30	1.512	118.8
13	22.5	7.5	94.2	18.90	0.948	89.3
14	25.5	8.5	106.8	14.10	0.706	75.4
15	30	10	125.7	9.85	0.493	62.0
16	37.5	12.5	157.1	5.99	0.299	47.0
17	45	15	188.5	4.48	0.224	42.2
18	52.5	17.5	219.9	3.91	0.195	42.9
19	60	20	251.3	3.48	0.174	43.7
20	67.5	22.5	282.7	3.20	0.160	45.2
21	75	25	314.2	2.99	0.149	46.8
22	90	30	377.0	2.73	0.136	51.3
23	105	35	439.8	2.49	0.124	54.5
24	120	40	502.6	2.27	0.114	57.3
25	135	45	565.5	2.10	0.105	59.4
26	150	50	628.3	1.99	0.099	62.2
27	167.5	62.5	785.4	1.85	0.082	64.4
28	225	75	942.5	1.39	0.069	85.0
29	262.5	87.5	1099.5	1.16	0.058	83.8
30	300	100	1256.6	1.02	0.051	84.1
31	375	125	1570.8	0.80	0.040	82.8
32	412.5	137.5	1727.8	0.70	0.035	80.5
33	450	150	1884.9	0.63	0.031	81.4
34	525	175	2199.1	0.58	0.028	61.6
35	600	200	2513.2			
36	750	250	3141.5			



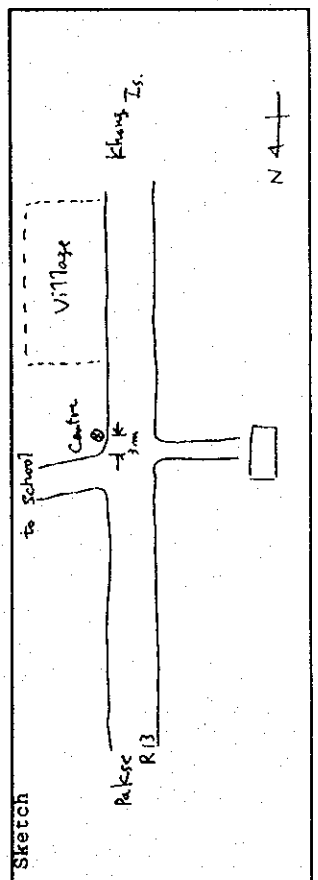
Date	11/05/94	Time	08:30	Latitude	N 14 53.811	Remarks
Village	B. Lak 34			Longitude	E 105 55.980	
No.	C69	Direction (deg)	20	Elevation (m)	90	

	OA m (AB/2)	OM m (MN/2)	K	V (mV)	R (ohm)	Ra (ohm.m)
1	1.5	0.5	5.3	1147.00	57.380	360.5
2	2.25	0.75	9.4	1111.00	55.650	524.5
3	3	1	12.6	1053.00	52.740	662.8
4	3.75	1.25	15.7	992.00	49.870	780.2
5	4.5	1.5	18.8	902.00	45.190	851.8
6	5.25	1.75	22.0	811.00	40.640	893.7
7	6	2	25.1	750.00	37.590	944.7
8	7.5	2.5	31.4	596.00	29.850	937.8
9	9	3	37.7	473.00	23.720	894.2
10	12	4	50.3	299.00	15.000	754.0
11	15	5	62.8	212.00	10.660	669.8
12	18.75	6.25	78.5	128.00	6.313	495.8
13	22.5	7.5	94.2	75.60	3.785	356.7
14	25.5	8.5	106.8	52.30	2.622	280.1
15	30	10	125.7	32.50	1.627	204.5
16	37.5	12.5	157.1	14.70	0.738	115.9
17	45	15	188.5	6.53	0.327	61.6
18	52.5	17.5	219.9	3.54	0.177	36.9
19	60	20	251.3	2.26	0.113	28.4
20	67.5	22.5	282.7	1.83	0.091	25.7
21	75	25	314.2	1.55	0.077	24.2
22	90	30	377.0	1.29	0.064	24.1
23	105	35	439.8	1.17	0.058	25.5
24	120	40	502.6	1.08	0.054	27.1
25	135	45	565.5	1.02	0.051	28.8
26	150	50	628.3	0.95	0.047	29.5
27	187.5	62.5	785.4	0.83	0.041	32.2
28	225	75	942.5	0.81	0.040	37.7
29	262.5	87.5	1099.5	0.38	0.038	41.8
30	300	100	1256.6	0.34	0.034	42.7
31	375	125	1570.8			
32	412.5	137.5	1727.8			
33	450	150	1884.9			
34	525	175	2199.1			
35	600	200	2513.2			
36	750	250	3141.5			



Date	11/05/94	Time	14:00	Latitude	N 14 52.788	Remarks
Village	B. Khouatouay (Lak 36)			Longitude	E 105 55.945	
No.	C70	Direction (deg)	355	Elevation (m)	117	

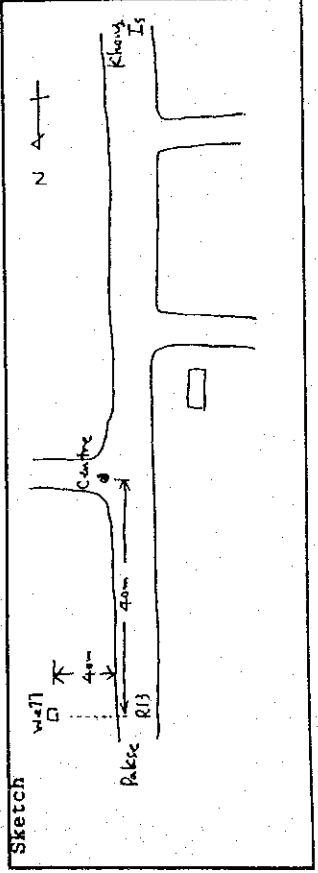
	OA m (AB/2)	OM m (MN/2)	K	V (mV)	R (ohm)	Ra (ohm.m)
1	1.5	0.5	6.3	4002.00	200.200	1257.9
2	2.25	0.75	9.4	3385.00	168.300	1586.2
3	3	1	12.6	2335.00	116.900	1459.0
4	3.75	1.25	15.7	2069.00	103.500	1825.8
5	4.5	1.5	18.8	1679.00	84.050	1584.3
6	5.25	1.75	22.0	1326.00	66.380	1459.8
7	6	2	25.1	1078.00	53.970	1556.4
8	7.5	2.5	31.4	706.00	35.360	1111.5
9	9	3	37.7	463.00	23.270	877.3
10	12	4	50.3	212.00	10.630	534.3
11	15	5	62.8	120.00	6.015	377.9
12	18.75	6.25	78.5	55.90	2.799	219.8
13	22.5	7.5	94.2	31.90	1.601	150.9
14	25.5	8.5	106.8	8.93	1.010	107.9
15	30	10	125.7	5.47	0.546	68.5
16	37.5	12.5	157.1	2.10	0.210	33.0
17	45	15	188.5	1.47	0.147	27.7
18	52.5	17.5	219.9	1.13	0.113	24.9
19	60	20	251.3	0.93	0.093	23.4
20	67.5	22.5	282.7	0.80	0.080	22.6
21	75	25	314.2	0.76	0.076	23.9
22	90	30	377.0	0.68	0.068	25.6
23	105	35	439.8	0.62	0.062	27.3
24	120	40	502.6	0.58	0.058	29.2
25	135	45	565.5	0.56	0.056	31.7
26	150	50	628.3	0.52	0.052	32.7
27	187.5	62.5	785.4	0.48	0.048	37.7
28	225	75	942.5	0.44	0.044	41.5
29	262.5	87.5	1099.5	0.38	0.038	41.8
30	300	100	1256.6	0.38	0.038	47.8
31	375	125	1570.8			
32	412.5	137.5	1727.8			
33	450	150	1884.9			
34	525	175	2199.1			
35	600	200	2513.2			
36	750	250	3141.5			





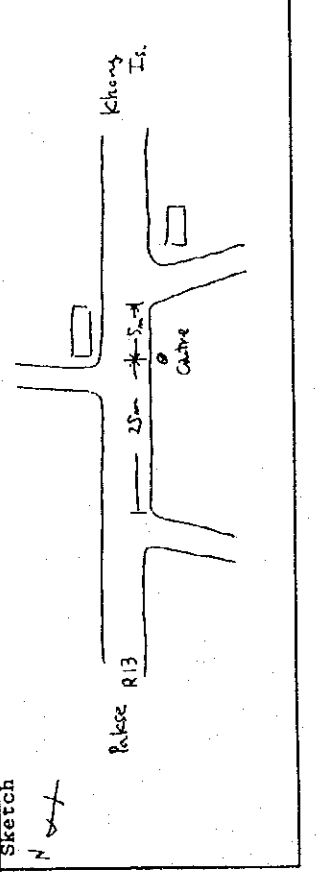
Date	11/05/94	Time	15:30	Latitude	N 14 50.800	Remarks
Village	B. Tomonok			Longitude	E 105 56.666	
No.	C71	Direction	330	Elevation	(m) 30	

	OA m (AB/2)	OM m (MN/2)	K	V (mV)	R (ohm)	Ra (ohm.m)
1	1.5	0.5	8.3	5308.00	285.300	1686.9
2	2.25	0.75	9.4	4361.00	218.200	2056.5
3	3	1	12.6	3190.00	159.600	2005.6
4	3.75	1.25	15.7	2688.00	134.500	2112.7
5	4.5	1.5	18.8	2574.00	128.800	2427.8
6	5.25	1.75	22.0	2145.00	107.300	2359.7
7	6	2	25.1	1897.00	94.960	2388.6
8	7.5	2.5	31.4	1424.00	71.300	2240.0
9	9	3	37.7	1076.00	53.860	2030.5
10	12	4	50.3	536.00	28.870	1350.6
11	15	5	62.8	289.00	14.510	911.7
12	18.75	6.25	78.5	7.119	7.119	559.1
13	22.5	7.5	94.2	75.20	3.765	354.8
14	25.5	8.5	106.8	45.40	2.276	243.1
15	30	10	125.7	27.50	1.379	173.3
16	37.5	12.5	157.1	12.90	0.648	101.8
17	45	15	188.5	7.73	0.387	72.9
18	52.5	17.5	219.9	6.16	0.308	67.7
19	60	20	251.3	5.51	0.276	69.4
20	67.5	22.5	282.7	5.27	0.264	74.6
21	75	25	314.2	4.87	0.244	76.7
22	90	30	377.0	4.18	0.209	78.8
23	105	35	439.8	3.74	0.186	81.8
24	120	40	502.6	3.42	0.171	86.0
25	135	45	565.5	3.12	0.156	88.2
26	150	50	628.3	2.90	0.145	91.1
27	167.5	62.5	785.4	2.45	0.122	95.8
28	225	75	942.5	2.18	0.109	102.7
29	262.5	87.5	1099.5	1.89	0.094	103.4
30	300	100	1258.6	1.74	0.087	109.3
31	375	125	1570.8			
32	412.5	137.5	1727.8			
33	450	150	1884.9			
34	525	175	2199.1			
35	600	200	2513.2			
36	750	250	3141.5			



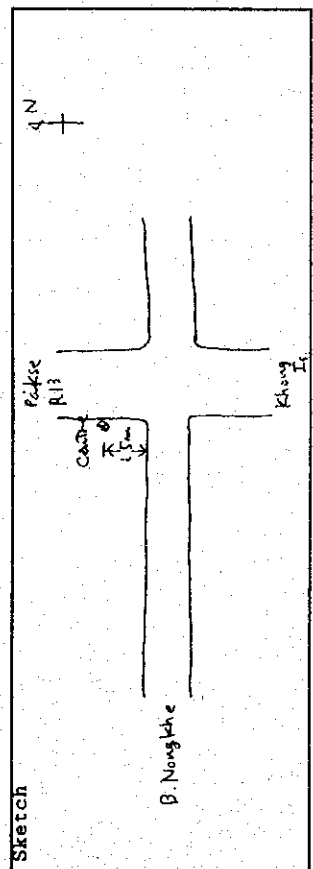
Date	10/05/94	Time	14:30	Latitude	N 14 49.003	Remarks
Village	B. Nakham-Noy			Longitude	E 105 58.775	
No.	C73	Direction	310	Elevation	(m) 186.2	

	OA m (AB/2)	OM m (MN/2)	K	V (mV)	R (ohm)	Ra (ohm.m)
1	1.5	0.5	6.3	1831.00	91.570	575.4
2	2.25	0.75	9.4	1446.00	72.360	682.0
3	3	1	12.6	1183.00	59.220	744.2
4	3.75	1.25	15.7	989.00	48.580	783.1
5	4.5	1.5	18.8	795.00	39.820	750.6
6	5.25	1.75	22.0	652.00	32.850	718.0
7	6	2	25.1	560.00	28.070	705.5
8	7.5	2.5	31.4	384.00	19.250	604.8
9	9	3	37.7	258.00	12.930	487.5
10	12	4	50.3	148.00	7.322	388.0
11	15	5	62.8	81.30	4.071	255.8
12	18.75	6.25	78.5	47.80	2.396	188.2
13	22.5	7.5	94.2	30.20	1.515	142.8
14	25.5	8.5	106.8	20.50	1.029	109.8
15	30	10	125.7	11.50	0.579	72.8
16	37.5	12.5	157.1	4.85	0.242	38.0
17	45	15	188.5	3.12	0.156	29.4
18	52.5	17.5	219.9	2.58	0.127	27.9
19	60	20	251.3	2.20	0.110	27.6
20	67.5	22.5	282.7	1.83	0.091	25.7
21	75	25	314.2	1.91	0.095	29.8
22	90	30	377.0	1.73	0.086	32.4
23	105	35	439.8	1.63	0.081	35.6
24	120	40	502.6	1.54	0.077	38.7
25	135	45	565.5	1.47	0.073	41.3
26	150	50	628.3	1.40	0.070	44.0
27	167.5	62.5	785.4	1.28	0.064	50.3
28	225	75	942.5	1.17	0.058	54.7
29	262.5	87.5	1099.5	1.11	0.055	60.5
30	300	100	1258.6	1.04	0.052	65.3
31	375	125	1570.8			
32	412.5	137.5	1727.8			
33	450	150	1884.9			
34	525	175	2199.1			
35	600	200	2513.2			
36	750	250	3141.5			



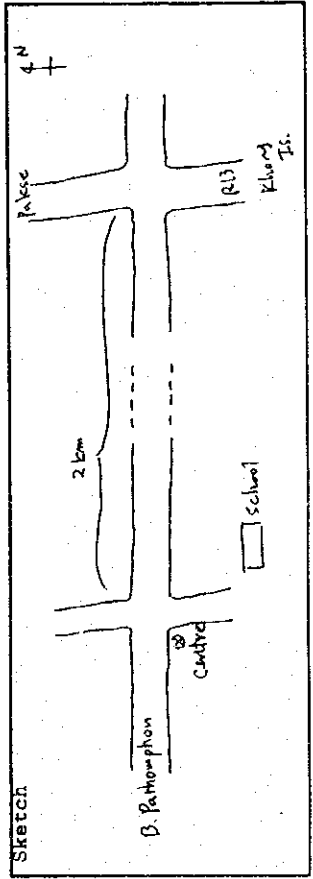
Date	10/05/94	Time	10:00	Latitude	N 14 47.160	Remarks
Village	B. Thangberg	Longitude	E 105 58.295			
No.	C74	Direction	40	Elevation	(m) 111	

	OA m (AB/2)	OM/2 (MN/2)	K	V (mV)	R (ohm)	Ra (ohm.m)
1	1.5	0.5	6.3	1109.00	55.460	348.5
2	2.25	0.75	9.4	802.00	45.130	425.3
3	3	1	12.6	804.00	40.250	505.8
4	3.75	1.25	15.7	805.00	40.300	633.0
5	4.5	1.5	18.8	789.00	38.490	725.5
6	5.25	1.75	22.0	707.00	35.390	778.3
7	6	2	25.1	627.00	31.390	788.9
8	7.5	2.5	31.4	496.00	24.840	780.4
9	9	3	37.7	383.00	19.700	742.7
10	12	4	50.3	232.00	11.630	584.6
11	15	5	62.6	117.00	5.858	368.1
12	18.75	6.25	78.5	59.90	3.001	235.7
13	22.5	7.5	94.2	34.00	1.703	160.5
14	25.5	8.5	106.8	23.70	1.190	127.1
15	30	10	129.7	15.10	0.756	95.0
16	37.5	12.5	157.1	9.41	0.471	74.0
17	45	15	188.5	8.05	0.403	76.0
18	52.5	17.5	219.9	7.03	0.352	77.4
19	60	20	251.3	6.45	0.323	81.2
20	67.5	22.5	282.7	6.05	0.302	85.4
21	75	25	314.2	5.78	0.289	90.8
22	90	30	377.0	5.45	0.272	102.5
23	105	35	439.8	4.91	0.246	108.2
24	120	40	502.6	4.63	0.232	118.6
25	135	45	585.5	4.28	0.213	120.4
26	150	50	628.3	3.94	0.197	123.8
27	187.5	62.5	785.4	3.38	0.159	132.7
28	225	75	942.5	2.92	0.146	137.6
29	262.5	87.5	1099.5	2.52	0.128	138.5
30	300	100	1256.6	2.24	0.112	140.7
31	375	125	1570.8			
32	412.5	137.5	1727.8			
33	450	150	1884.9			
34	525	175	2199.1			
35	600	200	2513.2			
36	750	250	3141.5			



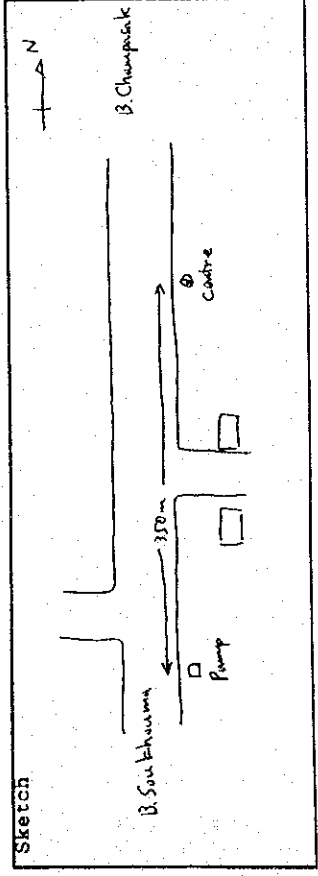
Date	10/05/94	Time	11:30	Latitude	N 14 47.535	Remarks
Village	B. Nongkhe	Longitude	E 105 56.891			
No.	C75	Direction	105	Elevation	(m) 135.6	

	OA m (AB/2)	OM/2 (MN/2)	K	V (mV)	R (ohm)	Ra (ohm.m)
1	1.5	0.5	6.3	1918.00	95.930	502.7
2	2.25	0.75	9.4	1614.00	80.770	761.2
3	3	1	12.6	1371.00	68.630	852.4
4	3.75	1.25	15.7	1141.00	57.100	896.9
5	4.5	1.5	18.8	871.00	43.820	822.2
6	5.25	1.75	22.0	720.00	36.050	792.8
7	6	2	25.1	585.00	29.300	736.4
8	7.5	2.5	31.4	381.00	19.070	599.1
9	9	3	37.7	255.00	12.780	481.8
10	12	4	50.3	125.00	6.244	313.9
11	15	5	62.6	74.70	3.740	235.0
12	18.75	6.25	78.5	49.50	2.479	194.7
13	22.5	7.5	94.2	26.70	1.340	126.3
14	25.5	8.5	106.8	16.30	0.820	87.6
15	30	10	125.7	8.54	0.427	53.7
16	37.5	12.5	157.1	5.50	0.275	43.2
17	45	15	188.5	3.44	0.172	32.4
18	52.5	17.5	219.9	2.55	0.127	27.9
19	60	20	251.3	2.13	0.106	26.6
20	67.5	22.5	282.7	1.93	0.097	27.4
21	75	25	314.2	1.74	0.087	27.3
22	90	30	377.0	1.55	0.077	29.0
23	105	35	439.8	1.39	0.069	30.3
24	120	40	502.6	1.29	0.064	32.2
25	135	45	585.5	1.23	0.061	34.5
26	150	50	628.3	1.19	0.059	37.1
27	187.5	62.5	785.4	1.08	0.054	42.4
28	225	75	942.5	1.00	0.050	47.1
29	262.5	87.5	1099.5	0.93	0.046	50.6
30	300	100	1256.6	0.97	0.046	57.8
31	375	125	1570.8			
32	412.5	137.5	1727.8			
33	450	150	1884.9			
34	525	175	2199.1			
35	600	200	2513.2			
36	750	250	3141.5			



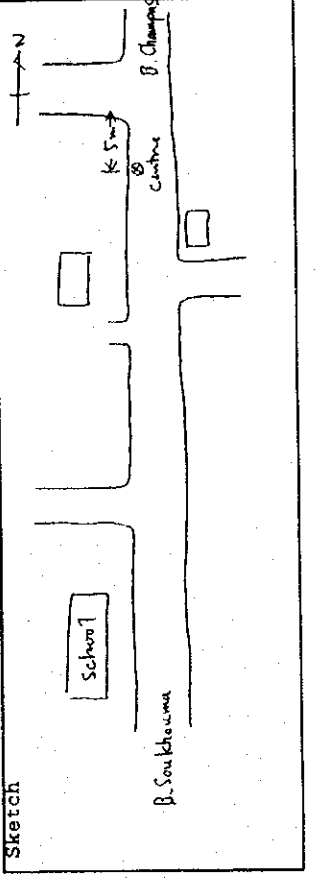
Date	12/05/94	Time	15:00	Latitude	N 14 45.253	Remarks
Village	B. Chikhangango		Longitude	E 105 47.321		
No.	C77	Direction (deg)	0	Elevation (m)	145.5	

	OA m (AB/2)	OM m (MN/2)	K	V (mV)	R (ohm)	Ra (ohm.m)
1	1.5	0.5	6.3	212.00	10.850	58.9
2	2.25	0.75	9.4	75.40	3.777	35.6
3	3	1	12.6	37.90	1.898	23.9
4	3.75	1.25	15.7	25.30	1.267	19.9
5	4.5	1.5	18.8	17.60	0.885	16.7
6	5.25	1.75	22.0	13.70	0.689	15.2
7	6	2	25.1	11.10	0.556	14.0
8	6.75	2.25	31.4	8.24	0.412	12.9
9	7.5	2.5	37.7	7.12	0.356	13.4
10	8.25	2.75	44	6.30	0.285	13.3
11	9	3	50.3	5.30	0.221	13.9
12	9.75	3.25	56.8	4.43	0.191	15.0
13	10.5	3.75	63.5	3.82	0.165	15.6
14	11.25	4.25	70.2	3.30	0.146	16.6
15	12	4.75	77.1	2.84	0.132	17.9
16	12.75	5.25	84.2	2.29	0.114	18.7
17	13.5	5.75	91.5	1.89	0.099	20.0
18	14.25	6.25	99.2	1.82	0.091	21.9
19	15	6.75	107.1	1.77	0.087	22.6
20	15.75	7.25	115.2	1.61	0.080	24.5
21	16.5	7.75	123.5	1.56	0.078	28.4
22	17.25	8.25	132.2	1.40	0.070	28.8
23	18	8.75	141.1	1.31	0.065	31.2
24	18.75	9.25	150.2	1.26	0.062	33.4
25	19.5	9.75	159.5	1.18	0.059	38.3
26	20.25	10.25	169.2	1.32	0.061	40.1
27	21	10.75	179.1	1.03	0.051	43.4
28	21.75	11.25	189.2	0.94	0.046	48.4
29	22.5	11.75	199.5	0.93	0.044	49.0
30	23.25	12.25	210.2	0.81	0.039	
31	24	12.75	221.1			
32	24.75	13.25	232.2			
33	25.5	13.75	243.5			
34	26.25	14.25	255.2			
35	27	14.75	267.1			
36	27.75	15.25	279.2			



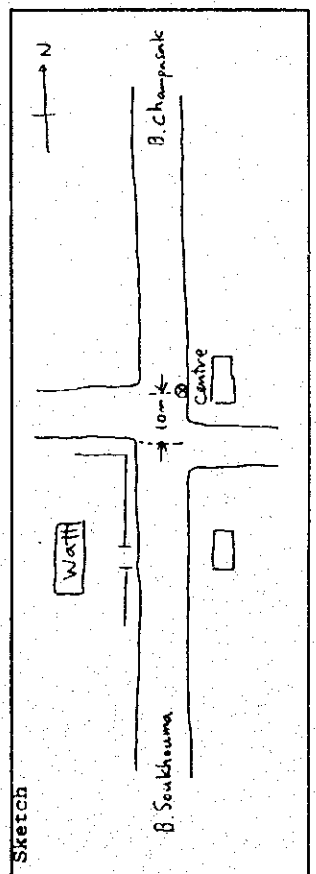
Date	12/05/94	Time	13:00	Latitude	N 14 42.456	Remarks
Village	B. Bak		Longitude	E 105 47.586		
No.	C78	Direction (deg)	345	Elevation (m)	68.7	

	OA m (AB/2)	OM m (MN/2)	K	V (mV)	R (ohm)	Ra (ohm.m)
1	1.5	0.5	6.3	3432.00	171.000	1074.4
2	2.25	0.75	9.4	2157.00	107.900	1018.9
3	3	1	12.6	1291.00	64.640	812.3
4	3.75	1.25	15.7	832.00	41.680	654.7
5	4.5	1.5	18.8	535.00	28.820	505.5
6	5.25	1.75	22.0	358.00	17.990	395.6
7	6	2	25.1	239.00	11.970	300.8
8	6.75	2.25	31.4	124.00	6.219	195.4
9	7.5	2.5	37.7	83.90	4.204	158.5
10	8.25	2.75	44	41.90	2.098	105.5
11	9	3	50.3	26.20	1.313	82.5
12	9.75	3.25	56.8	19.80	0.993	78.0
13	10.5	3.75	63.5	15.20	0.784	72.0
14	11.25	4.25	70.2	12.30	0.616	65.8
15	12	4.75	77.1	9.48	0.474	59.6
16	12.75	5.25	84.2	7.90	0.395	62.0
17	13.5	5.75	91.5	6.60	0.330	62.2
18	14.25	6.25	99.2	5.68	0.284	62.5
19	15	6.75	107.1	5.00	0.250	62.8
20	15.75	7.25	115.2	4.57	0.229	64.7
21	16.5	7.75	123.5	4.23	0.211	66.3
22	17.25	8.25	132.2	3.58	0.178	67.1
23	18	8.75	141.1	3.08	0.154	67.7
24	18.75	9.25	150.2	2.84	0.142	71.4
25	19.5	9.75	159.5	2.58	0.129	72.9
26	20.25	10.25	169.2	2.41	0.121	76.0
27	21	10.75	179.1	2.08	0.103	80.9
28	21.75	11.25	189.2	1.81	0.095	89.5
29	22.5	11.75	199.5	1.68	0.084	92.4
30	23.25	12.25	210.2	0.74	0.074	93.0
31	24	12.75	221.1			
32	24.75	13.25	232.2			
33	25.5	13.75	243.5			
34	26.25	14.25	255.2			
35	27	14.75	267.1			
36	27.75	15.25	279.2			



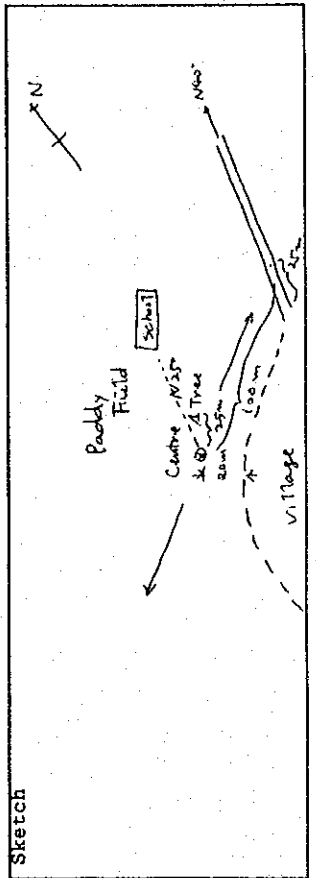
Date	12/05/94	Time	09:30	Latitude	N 14 41.116	Remarks
Village	B. Samkhanaboua		Longitude	E 105 47.868		
No.	C79	Direction	0	Elevation	(m) 163.2	

	OA m (AB/2)	OM m (MN/2)	K	V (mV)	R (ohm)	Ra (ohm.m)
1	1.5	0.5	6.3	2053.00	41.090	258.2
2	2.25	0.75	9.4	1272.00	25.460	240.0
3	3	1	12.6	722.00	14.450	181.6
4	3.75	1.25	15.7	484.00	9.690	152.2
5	4.5	1.5	18.8	328.00	6.586	124.1
6	5.25	1.75	22.0	231.00	4.826	101.7
7	6	2	25.1	157.00	3.143	79.0
8	7.5	2.5	31.4	99.50	1.994	62.6
9	9	3	37.7	65.30	1.308	48.3
10	12	4	50.3	31.70	0.636	32.0
11	15	5	62.8	23.90	0.480	30.2
12	18.75	6.25	78.5	20.10	0.403	31.7
13	22.5	7.5	94.2	17.20	0.346	32.6
14	25.5	8.5	106.8	16.30	0.327	34.9
15	30	10	125.7	5.90	0.295	37.1
16	37.5	12.5	157.1	4.39	0.219	34.4
17	45	15	188.5	3.49	0.175	33.0
18	52.5	17.5	219.9	2.98	0.148	32.5
19	60	20	251.3	2.48	0.124	31.2
20	67.5	22.5	282.7	2.26	0.113	32.0
21	75	25	314.2	2.06	0.103	32.4
22	90	30	377.0	1.74	0.086	32.4
23	105	35	439.8	1.57	0.078	34.3
24	120	40	502.8	1.66	0.083	41.7
25	135	45	585.5	1.45	0.072	40.7
26	150	50	628.3	3.10	0.062	39.0
27	187.5	62.5	785.4	2.84	0.053	41.6
28	225	75	942.5	2.20	0.046	43.4
29	262.5	87.5	1099.5	0.88	0.044	48.4
30	300	100	1256.6	0.85	0.032	40.2
31	375	125	1570.8	0.50	0.027	42.4
32	412.5	137.5	1727.8	0.56	0.028	48.4
33	450	150	1884.9	0.49	0.024	45.2
34	525	175	2199.1			
35	600	200	2513.2			
36	750	250	3141.5			



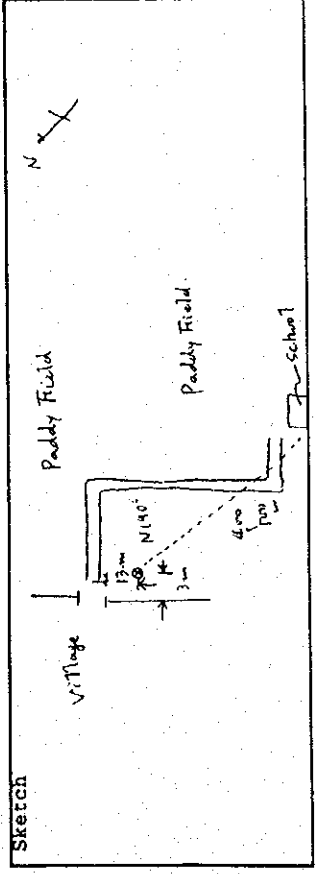
Date	13/05/94	Time	09:15	Latitude	N 14 37.718	Remarks
Village	B. Thapcham		Longitude	E 105 48.120		
No.	C82	Direction	60	Elevation	(m) 140.7	

	OA m (AB/2)	OM m (MN/2)	K	V (mV)	R (ohm)	Ra (ohm.m)
1	1.5	0.5	6.3	2522.00	50.450	317.0
2	2.25	0.75	9.4	1175.00	23.510	221.6
3	3	1	12.6	504.00	10.530	132.3
4	3.75	1.25	15.7	212.00	5.275	82.9
5	4.5	1.5	18.8	174.00	3.494	65.9
6	5.25	1.75	22.0	113.00	2.265	49.8
7	6	2	25.1	72.20	1.446	38.3
8	7.5	2.5	31.4	53.20	1.067	33.5
9	9	3	37.7	58.90	0.920	34.7
10	12	4	50.3	31.40	0.629	31.6
11	15	5	62.8	32.20	0.848	40.6
12	18.75	6.25	78.5	24.40	0.489	38.4
13	22.5	7.5	94.2	21.50	0.432	40.7
14	25.5	8.5	106.8	20.20	0.405	43.3
15	30	10	125.7	19.00	0.381	47.9
16	37.5	12.5	157.1	17.30	0.346	54.3
17	45	15	188.5	15.10	0.304	57.3
18	52.5	17.5	219.9	13.60	0.272	59.8
19	60	20	251.3	12.10	0.244	61.3
20	67.5	22.5	282.7	11.10	0.222	62.8
21	75	25	314.2	10.40	0.209	65.7
22	90	30	377.0	8.80	0.176	66.4
23	105	35	439.8	7.44	0.149	65.5
24	120	40	502.8	6.69	0.135	67.9
25	135	45	585.5	6.02	0.122	69.0
26	150	50	628.3	5.38	0.108	67.9
27	187.5	62.5	785.4	4.24	0.084	66.0
28	225	75	942.5	3.45	0.069	65.0
29	262.5	87.5	1099.5	2.68	0.057	62.7
30	300	100	1256.6	2.45	0.049	61.8
31	375	125	1570.8	0.65	0.039	61.3
32	412.5	137.5	1727.8	0.71	0.035	60.5
33	450	150	1884.9	0.67	0.033	62.2
34	525	175	2199.1			
35	600	200	2513.2			
36	750	250	3141.5			



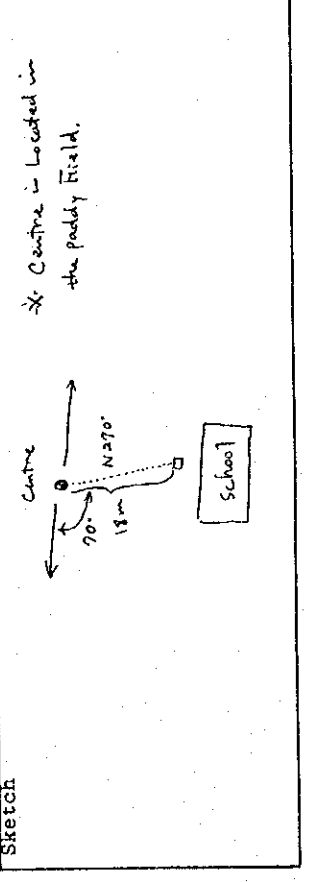
Date	13/05/94	Time	13:30	Latitude	N 14 37.286	Remarks
Village	B. Kouttaboun	Longitude	E 105 47.416			
No.	C83	Direction	230	Elevation	(m) 185.3	

	OA m (AB/2)	OM m (MN/2)	K	V (mV)	R (ohm)	Ra (ohm.m)
1	1.5	0.5	6.3	458.00	23.310	146.5
2	2.25	0.75	9.4	291.00	14.570	137.3
3	3	1	12.6	175.00	8.157	102.5
4	3.75	1.25	15.7	119.00	5.977	93.9
5	4.5	1.5	18.8	78.80	3.947	74.4
6	5.25	1.75	22.0	52.10	2.612	57.4
7	6	2	25.1	36.80	1.832	46.0
8	7.5	2.5	31.4	19.80	0.984	31.2
9	9	3	37.7	13.80	0.692	26.1
10	12	4	50.3	10.10	0.508	25.4
11	15	5	62.8	9.38	0.488	29.5
12	18.75	6.25	78.5	9.01	0.451	35.4
13	22.5	7.5	94.2	8.67	0.434	40.9
14	25.5	8.5	106.8	8.42	0.421	45.0
15	30	10	125.7	8.30	0.415	52.2
16	37.5	12.5	157.1	7.68	0.384	60.3
17	45	15	188.5	7.25	0.363	68.4
18	52.5	17.5	219.9	8.89	0.344	75.6
19	60	20	251.3	3.25	0.325	81.7
20	67.5	22.5	282.7	6.20	0.310	87.7
21	75	25	314.2	5.85	0.292	91.7
22	90	30	377.0	5.36	0.288	101.0
23	105	35	439.8	5.01	0.250	110.0
24	120	40	502.6	4.57	0.230	118.6
25	135	45	565.5	4.23	0.211	119.3
26	150	50	628.3	3.93	0.196	123.2
27	167.5	62.5	785.4	3.35	0.168	131.9
28	225	75	942.5	2.89	0.144	135.7
29	262.5	87.5	1099.5	2.51	0.125	137.4
30	300	100	1256.6	2.21	0.110	138.2
31	375	125	1570.8			
32	412.5	137.5	1727.8			
33	450	150	1884.9			
34	525	175	2199.1			
35	600	200	2513.2			
36	750	250	3141.5			



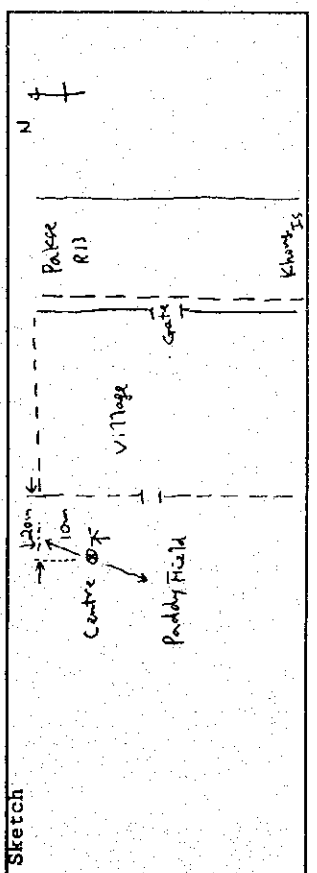
Date	04/05/94	Time	09:40	Latitude	N 14 26.036	Remarks
Village	B. Keng	Longitude	E 105 52.290			
No.	C85	Direction	210	Elevation	(m) 10.8	

	OA m (AB/2)	OM m (MN/2)	K	V (mV)	R (ohm)	Ra (ohm.m)
1	1.5	0.5	6.3	379.00	18.980	119.3
2	2.25	0.75	9.4	218.00	10.940	103.1
3	3	1	12.6	136.00	6.848	88.1
4	3.75	1.25	15.7	102.00	5.108	80.2
5	4.5	1.5	18.8	73.70	3.691	69.6
6	5.25	1.75	22.0	59.30	2.969	65.3
7	6	2	25.1	47.90	2.397	60.2
8	7.5	2.5	31.4	32.00	1.604	50.4
9	9	3	37.7	24.20	1.212	45.7
10	12	4	50.3	16.80	0.844	42.4
11	15	5	62.8	15.80	0.795	50.0
12	18.75	6.25	78.5	14.40	0.721	58.6
13	22.5	7.5	94.2	13.20	0.640	60.3
14	25.5	8.5	106.8	12.80	0.645	68.9
15	30	10	125.7	12.80	0.642	80.7
16	37.5	12.5	157.1	11.60	0.585	91.9
17	45	15	188.5	10.00	0.501	94.4
18	52.5	17.5	219.9	9.18	0.460	101.2
19	60	20	251.3	9.05	0.453	113.9
20	67.5	22.5	282.7	8.72	0.436	123.3
21	75	25	314.2	8.14	0.407	127.9
22	90	30	377.0	1.66	0.083	31.3
23	105	35	439.8	7.03	0.352	154.8
24	120	40	502.6	6.83	0.342	171.9
25	135	45	565.5	8.10	0.305	172.5
26	150	50	628.3	5.40	0.270	169.4
27	167.5	62.5	785.4	4.07	0.203	159.4
28	225	75	942.5	3.39	0.169	159.3
29	262.5	87.5	1099.5	2.76	0.138	151.7
30	300	100	1256.6	2.17	0.109	137.0
31	375	125	1570.8			
32	412.5	137.5	1727.8			
33	450	150	1884.9			
34	525	175	2199.1			
35	600	200	2513.2			
36	750	250	3141.5			



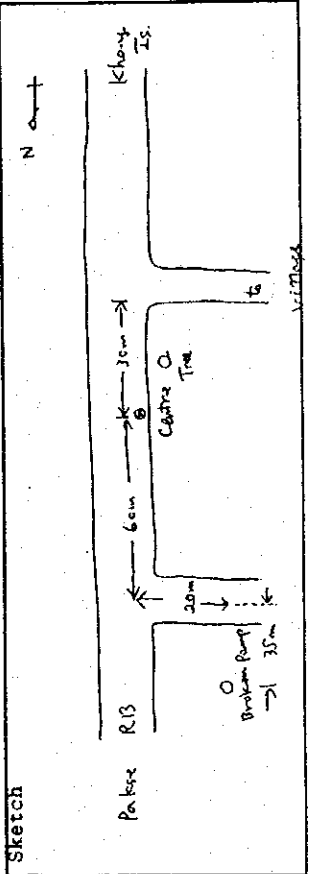
Date	04/05/94	Time	14:00	Latitude	N 14 17.396	Remarks
Village	B. Phonsaat		Longitude	E 105 54.773		
No.	C86	Direction	35	Elevation	164.1	

	OA m (AB/2)	OM m (MN/2)	K	V (mV)	R (ohm)	Ra (ohm.m)
1	1.5	0.5	6.3	1308.00	65.410	411.0
2	2.25	0.75	9.4	484.00	23.250	219.1
3	3	1	12.6	79.40	7.953	99.9
4	3.75	1.25	15.7	42.00	4.212	65.2
5	4.5	1.5	18.8	34.50	3.457	65.2
6	5.25	1.75	22.0	30.00	3.010	66.2
7	6	2	25.1	27.30	2.733	88.8
8	7.5	2.5	31.4	9.98	1.999	82.8
9	9	3	37.7	7.07	1.727	65.1
10	12	4	50.3	3.25	1.629	81.9
11	15	5	62.8	3.28	1.644	103.3
12	18.75	6.25	78.5	3.11	1.559	122.4
13	22.5	7.5	94.2	3.14	1.572	148.2
14	25.5	8.5	106.8	2.94	1.475	157.6
15	30	10	125.7	2.64	1.322	166.1
16	37.5	12.5	157.1	2.02	1.012	159.0
17	45	15	186.5	1.54	0.770	143.1
18	52.5	17.5	219.9	1.28	0.642	141.2
19	60	20	251.3	1.22	0.615	154.6
20	67.5	22.5	282.7	1.14	0.573	162.0
21	75	25	314.2	1.12	0.562	176.6
22	90	30	377.0	1.05	0.530	199.8
23	105	35	439.8	4.72	0.515	228.5
24	120	40	502.6	5.08	0.509	285.9
25	135	45	565.5	4.85	0.487	275.4
26	150	50	628.3	2.21	0.444	279.0
27	167.5	62.5	785.4	1.20	0.421	586.3
28	225	75	942.5	0.49	0.495	466.5
29	282.5	87.5	1099.5	0.28	0.285	313.4
30	300	100	1256.8			
31	375	125	1570.8			
32	412.5	137.5	1727.8			
33	450	150	1884.9			
34	525	175	2199.1			
35	600	200	2513.2			
36	750	250	3141.5			



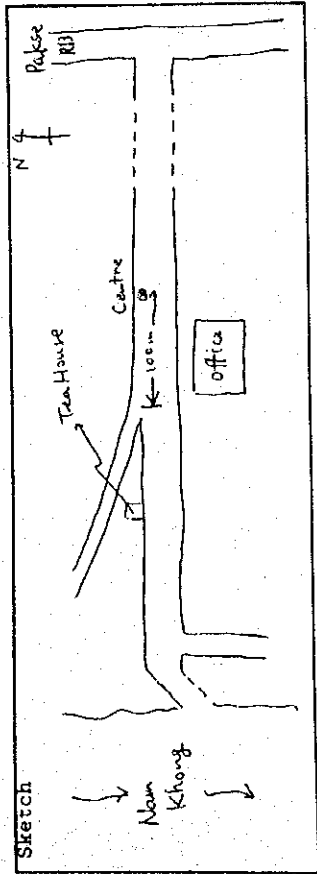
Date	05/05/94	Time	12:20	Latitude	N 14 13.395	Remarks
Village	B. Nasenphan		Longitude	E 105 55.078		
No.	C89	Direction	20	Elevation	108	

	OA m (AB/2)	OM m (MN/2)	K	V (mV)	R (ohm)	Ra (ohm.m)
1	1.5	0.5	6.3	607.00	30.380	190.9
2	2.25	0.75	9.4	189.00	8.462	79.8
3	3	1	12.6	82.90	3.130	39.3
4	3.75	1.25	15.7	32.90	1.651	25.9
5	4.5	1.5	18.8	24.00	1.204	22.7
6	5.25	1.75	22.0	19.50	0.976	21.5
7	6	2	25.1	16.80	0.841	21.1
8	7.5	2.5	31.4	14.30	0.717	22.5
9	9	3	37.7	13.50	0.677	25.5
10	12	4	50.3	12.10	0.610	30.7
11	15	5	62.8	11.40	0.574	36.1
12	18.75	6.25	78.5	10.80	0.542	42.8
13	22.5	7.5	94.2	10.40	0.525	49.5
14	25.5	8.5	106.8	10.50	0.526	56.2
15	30	10	125.7	10.50	0.530	66.8
16	37.5	12.5	157.1	10.60	0.534	83.9
17	45	15	188.5	10.50	0.526	99.1
18	52.5	17.5	219.9	10.20	0.515	113.3
19	60	20	251.3	10.40	0.525	131.9
20	67.5	22.5	282.7	10.40	0.524	148.2
21	75	25	314.2	10.30	0.516	162.1
22	90	30	377.0	9.95	0.498	187.7
23	105	35	439.8	9.32	0.466	205.0
24	120	40	502.6	8.77	0.439	220.7
25	135	45	565.5	8.46	0.423	239.2
26	150	50	628.3	8.03	0.404	253.8
27	167.5	62.5	785.4	6.96	0.348	273.3
28	225	75	942.5	5.93	0.297	279.9
29	282.5	87.5	1099.5	4.94	0.247	211.6
30	300	100	1256.8	4.36	0.218	273.9
31	375	125	1570.8	3.38	0.188	263.9
32	412.5	137.5	1727.8	3.05	0.152	282.8
33	450	150	1884.9	2.81	0.140	283.9
34	525	175	2199.1			
35	600	200	2513.2			
36	750	250	3141.5			



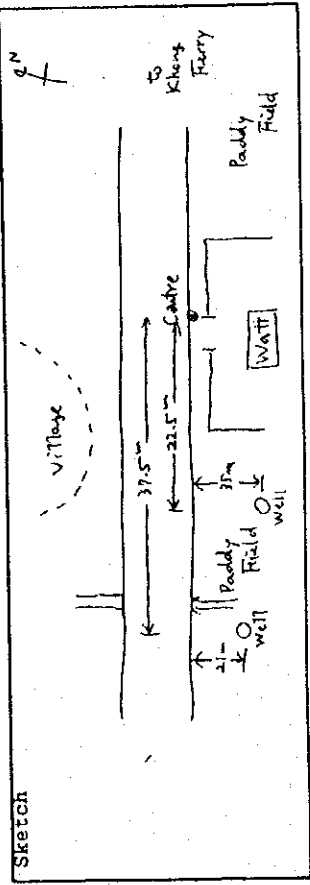
Date	05/05/94	Time	08:10	Latitude	N 14 07.133	Remarks
Village	B. Hatzaykhoun			Longitude	E 105 52.220	
No.	C94	Direction	105	Elevation	(m) 110.1	

	OA m (AB/2)	OM m (MN/2)	K	V (mV)	R (ohm)	Ra (ohm.m)
1	1.5	0.5	6.3	1785.00	178.500	1109.0
2	2.25	0.75	9.4	781.00	78.200	404.8
3	3	1	12.8	321.00	32.210	218.8
4	3.75	1.25	15.7	137.00	13.800	218.8
5	4.5	1.5	18.8	66.20	6.634	125.0
6	5.25	1.75	22.0	31.50	3.161	69.5
7	6	2	25.1	15.90	1.599	40.2
8	7.5	2.5	31.4	8.72	0.873	21.1
9	9	3	37.7	4.57	0.457	17.2
10	12	4	50.3	3.31	0.332	17.3
11	15	5	62.8	2.74	0.275	17.3
12	18.75	6.25	78.5	2.56	0.312	24.5
13	22.5	7.5	94.2	0.59	0.297	28.0
14	25.5	8.5	108.8	0.60	0.301	32.2
15	30	10	125.7	0.58	0.281	35.3
16	37.5	12.5	157.1	0.71	0.355	55.8
17	45	15	188.5	0.58	0.294	55.4
18	52.5	17.5	219.9	0.56	0.284	62.5
19	60	20	251.3	0.45	0.227	57.1
20	67.5	22.5	282.7	2.72	0.296	83.7
21	75	25	314.2	0.63	0.315	99.0
22	90	30	377.0	0.82	0.314	118.4
23	105	35	439.8	0.68	0.341	150.0
24	120	40	502.6	0.71	0.359	180.5
25	135	45	565.5	0.89	0.447	252.8
26	150	50	628.3	0.69	0.349	219.3
27	187.5	62.5	785.4	0.73	0.387	288.2
28	225	75	942.5	0.35	0.176	165.9
29	262.5	87.5	1099.5	0.30	0.150	184.9
30	300	100	1256.6	0.22	0.113	142.0
31	375	125	1570.8	0.30	0.150	235.6
32	412.5	137.5	1727.8			
33	450	150	1884.9			
34	525	175	2199.1			
35	600	200	2513.2			
36	750	250	3141.5			



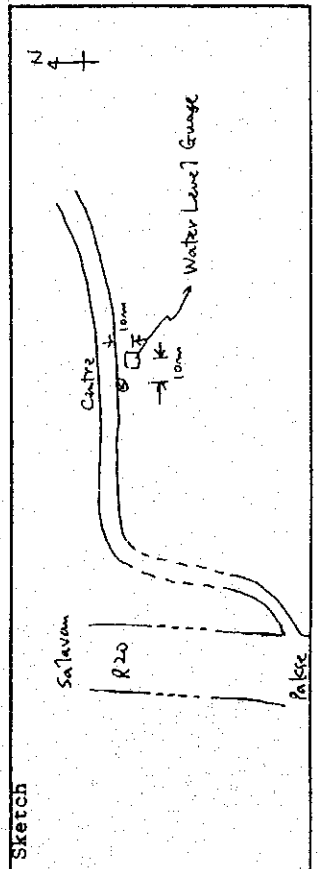
Date	21/06/94	Time	14:00	Latitude	N 14 06.955	Remarks
Village	B. Tapcy			Longitude	E 105 49.350	
No.	C100	Direction	80	Elevation	(m) 135.6	

	OA m (AB/2)	OM m (MN/2)	K	V (mV)	R (ohm)	Ra (ohm.m)
1	1.5	0.5	6.3	198.00	9.942	62.5
2	2.25	0.75	9.4	17.50	0.350	3.3
3	3	1	12.6	54.40	1.090	13.7
4	3.75	1.25	15.7	30.00	0.602	8.5
5	4.5	1.5	18.8	20.60	0.413	7.8
6	5.25	1.75	22.0	16.90	0.338	7.4
7	6	2	25.1	14.60	0.293	7.4
8	7.5	2.5	31.4	12.30	0.246	7.7
9	9	3	37.7	10.80	0.217	8.2
10	12	4	50.3	9.18	0.184	9.2
11	15	5	62.8	8.72	0.174	10.9
12	18.75	6.25	78.5	8.12	0.162	12.7
13	22.5	7.5	94.2	8.18	0.163	15.4
14	25.5	8.5	106.8	7.93	0.159	17.0
15	30	10	125.7	7.90	0.157	19.7
16	37.5	12.5	157.1	7.65	0.153	24.0
17	45	15	188.5	6.90	0.145	27.3
18	52.5	17.5	219.9	6.90	0.141	31.0
19	60	20	251.3	6.78	0.135	33.9
20	67.5	22.5	282.7	6.61	0.132	37.3
21	75	25	314.2	6.55	0.131	41.2
22	90	30	377.0	6.22	0.124	46.7
23	105	35	439.8	5.95	0.119	52.3
24	120	40	502.6	5.69	0.114	57.3
25	135	45	565.5	11.10	0.111	62.8
26	150	50	628.3	2.08	0.109	68.5
27	187.5	62.5	785.4	2.03	0.101	79.3
28	225	75	942.5	1.87	0.093	87.7
29	262.5	87.5	1099.5	1.83	0.091	100.1
30	300	100	1256.6	1.78	0.089	111.8
31	375	125	1570.8	1.64	0.082	128.8
32	412.5	137.5	1727.8	1.59	0.079	136.5
33	450	150	1884.9	1.53	0.078	143.3
34	525	175	2199.1			
35	600	200	2513.2			
36	750	250	3141.5			



Date	03/05/94	Time	11:00	Latitude	N 15 14.310	Remarks
Village	B. Nonsim	Direction	265	Longitude	E 105 56.101	
No.	C1001			Elevation	(m) 366	

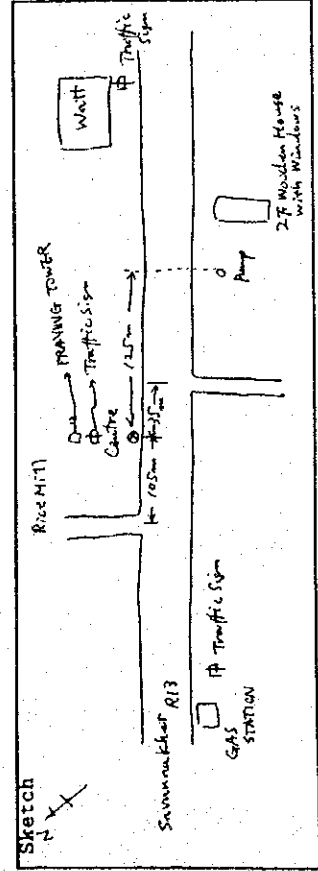
	OA m (AB/2)	OM m (MN/2)	K	V (mv)	R (ohm)	Ra (ohm.m)
1	1.5	0.5	6.3	4801.00	480.500	3019.1
2	2.25	0.75	9.4	2154.00	215.600	2032.0
3	3	1	12.6	1464.00	146.500	1841.0
4	3.75	1.25	15.7	977.00	97.880	1537.5
5	4.5	1.5	18.8	760.00	76.100	1434.5
6	5.25	1.75	22.0	579.00	59.870	1316.6
7	6	2	25.1	490.00	49.140	1235.0
8	7.5	2.5	31.4	319.00	31.930	1003.1
9	9	3	37.7	250.00	25.090	945.9
10	12	4	50.3	188.00	18.910	850.0
11	15	5	62.8	134.00	13.450	845.1
12	18.75	6.25	78.5	101.00	10.160	798.0
13	22.5	7.5	94.2	79.50	7.961	750.3
14	25.5	8.5	106.8	64.40	6.450	689.0
15	30	10	125.7	53.20	5.410	679.8
16	37.5	12.5	157.1	33.70	3.378	530.3
17	45	15	188.5	22.90	2.299	433.4
18	52.5	17.5	219.9	12.80	1.491	327.9
19	60	20	251.3	10.40	1.042	261.9
20	67.5	22.5	282.7	3.61	0.724	204.7
21	75	25	314.2	2.10	0.422	132.6
22	80	30	377.0	0.87	0.175	85.0
23	105	35	439.8	0.50	0.101	44.4
24	120	40	502.6	0.12	0.082	41.2
25	135	45	565.5	0.20	0.101	57.1
26	150	50	628.3	0.09	0.045	28.3
27	187.5	62.5	785.4	0.04	0.021	16.5
28	225	75	942.5	0.05	0.025	23.6
29	262.5	87.5	1099.5	0.06	0.031	34.1
30	300	100	1256.6			
31	375	125	1570.8			
32	412.5	137.5	1727.8			
33	450	150	1884.9			
34	525	175	2199.1			
35	600	200	2513.2			
36	750	250	3141.5			





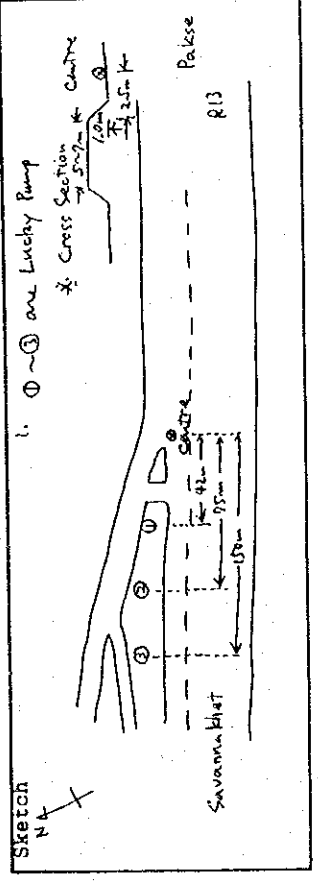
Date	07/06/94	Time	08:15	Latitude	N 15 55.868	Remarks
Village	B. Nonsavang	Longitude	E 105 30.380			
No.	S1	Direction	125	Elevation	112.2	

	OA m (AB/2)	OM m (MN/2)	K	V (mV)	R (ohm)	Ra (ohm.m)
1	1.5	0.5	6.3	72.90	3.648	22.9
2	2.25	0.75	9.4	47.90	2.400	22.6
3	3	1	12.6	34.00	1.705	21.4
4	3.75	1.25	15.7	27.80	1.366	21.9
5	4.5	1.5	18.8	23.70	1.186	22.4
6	5.25	1.75	22.0	19.30	0.966	21.2
7	6	2	25.1	16.20	0.812	20.4
8	6.75	2.25	31.4	12.70	0.637	20.0
9	7.5	2.5	37.7	10.50	0.529	19.9
10	8.25	2.75	44	7.58	0.379	19.1
11	9	3	50.3	5.95	0.297	18.7
12	9.75	3.25	56.8	5.06	0.253	19.9
13	10.5	3.5	63.5	4.67	0.233	22.0
14	11.25	3.75	70.2	4.35	0.217	23.2
15	12	4	77.1	4.03	0.202	25.4
16	12.75	4.25	84.2	3.86	0.190	29.8
17	13.5	4.5	91.5	3.52	0.176	33.2
18	14.25	4.75	99	3.30	0.165	36.3
19	15	5	106.8	3.01	0.150	37.7
20	15.75	5.25	114.2	2.84	0.142	40.1
21	16.5	5.5	121.7	2.70	0.135	42.4
22	17.25	5.75	129.2	2.54	0.117	44.1
23	18	6	136.8	2.00	0.100	44.0
24	18.75	6.25	144.5	1.71	0.086	43.2
25	19.5	6.5	152.2	1.53	0.078	43.0
26	20.25	6.75	160	1.38	0.069	43.4
27	21	7	167.8	1.16	0.058	45.6
28	21.75	7.25	175.5	1.04	0.052	49.0
29	22.5	7.5	183.2	0.95	0.047	51.7
30	23.25	7.75	191	0.86	0.043	54.0
31	24	8	198.8	0.71	0.036	56.5
32	24.75	8.25	206.5	0.69	0.034	58.7
33	25.5	8.5	214.2	0.63	0.031	58.4
34	26.25	8.75	222			
35	27	9	230			
36	27.5	9.25	237.8			



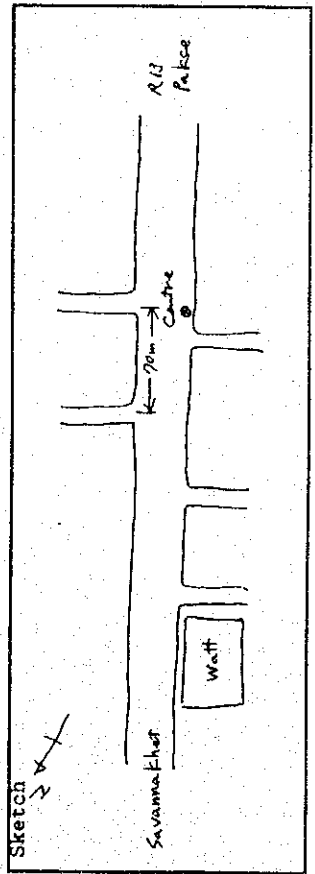
Date	10/06/94	Time	15:30	Latitude	N 15 50.760	Remarks
Village	B. Nadou	Longitude	E 105 37.476			
No.	S2	Direction	115	Elevation	174.9	

	OA m (AB/2)	OM m (MN/2)	K	V (mV)	R (ohm)	Ra (ohm.m)
1	1.5	0.5	6.3	228.00	1.410	71.7
2	2.25	0.75	9.4	88.30	4.423	41.7
3	3	1	12.6	40.50	2.028	25.5
4	3.75	1.25	15.7	27.20	1.366	21.4
5	4.5	1.5	18.8	22.30	1.116	21.0
6	5.25	1.75	22.0	19.60	0.984	21.0
7	6	2	25.1	17.50	0.678	22.1
8	6.75	2.25	31.4	13.50	0.678	21.3
9	7.5	2.5	37.7	11.50	0.580	21.9
10	8.25	2.75	44	8.47	0.424	21.3
11	9	3	50.3	6.93	0.347	21.8
12	9.75	3.25	56.8	5.63	0.282	22.1
13	10.5	3.5	63.5	4.83	0.241	22.7
14	11.25	3.75	70.2	4.45	0.223	23.6
15	12	4	77.1	3.89	0.195	24.5
16	12.75	4.25	84.2	3.36	0.158	24.8
17	13.5	4.5	91.5	2.96	0.148	27.9
18	14.25	4.75	99	2.68	0.134	29.5
19	15	5	106.8	2.62	0.131	32.9
20	15.75	5.25	114.2	2.45	0.123	34.8
21	16.5	5.5	121.7	2.41	0.120	37.7
22	17.25	5.75	129.2	2.28	0.115	43.4
23	18	6	136.8	2.13	0.106	46.6
24	18.75	6.25	144.5	2.07	0.103	51.8
25	19.5	6.5	152.2	2.00	0.100	56.5
26	20.25	6.75	160	1.89	0.094	59.1
27	21	7	167.8	1.74	0.087	68.3
28	21.75	7.25	175.5	1.60	0.080	75.4
29	22.5	7.5	183.2			
30	23.25	7.75	191			
31	24	8	198.8			
32	24.75	8.25	206.5			
33	25.5	8.5	214.2			
34	26.25	8.75	222			
35	27	9	230			
36	27.5	9.25	237.8			



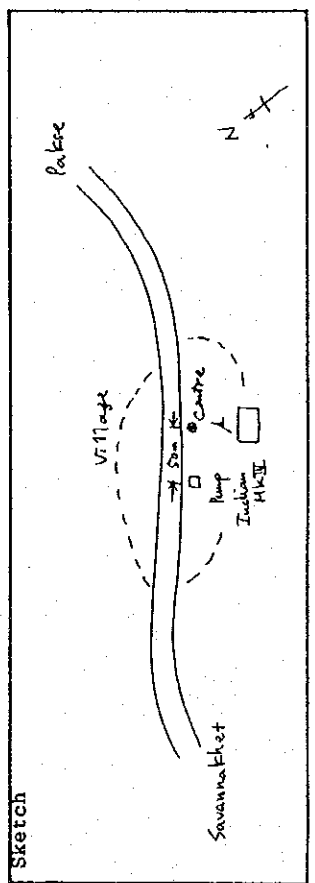
Date	07/06/94	Time	15:00	Latitude	N 15 52.330	Remarks
Village	B. Houaykapho		Longitude	E 105 34.921		
No.	S4	Direction (deg)	115	Elevation (m)	176.1	

	OA m (AB/2)	OM m (MN/2)	K	V (mV)	R (ohm)	Ra (ohm.m)
1	1.5	0.5	8.3	117.00	5.904	37.1
2	2.25	0.75	9.4	56.60	2.837	28.7
3	3	1	12.6	30.70	1.539	19.3
4	3.75	1.25	15.7	22.50	1.117	17.5
5	4.5	1.5	18.8	18.80	0.941	17.7
6	5.25	1.75	22.0	17.40	0.873	19.2
7	6	2	25.1	15.80	0.791	19.9
8	7.5	2.5	31.4	13.80	0.684	21.5
9	9	3	37.7	11.60	0.583	22.0
10	12	4	50.3	9.39	0.470	23.6
11	15	5	62.8	7.99	0.400	25.1
12	18.75	6.25	78.5	7.42	0.371	29.1
13	22.5	7.5	94.2	7.13	0.357	33.6
14	25.5	8.5	106.8	6.97	0.349	37.3
15	30	10	125.7	6.82	0.342	43.0
16	37.5	12.5	157.1	6.41	0.321	50.4
17	45	15	188.5	5.89	0.295	55.8
18	52.5	17.5	219.9	5.42	0.271	59.8
19	60	20	251.3	4.71	0.236	59.3
20	67.5	22.5	282.7	4.21	0.210	58.4
21	75	25	314.2	3.89	0.194	60.9
22	90	30	377.0	3.08	0.153	57.7
23	105	35	439.8	3.35	0.199	87.5
24	120	40	502.6	2.40	0.120	60.3
25	135	45	585.5	1.98	0.099	56.0
26	150	50	628.3	1.75	0.087	54.7
27	187.5	62.5	785.4	1.49	0.074	58.1
28	225	75	942.5	1.31	0.065	61.3
29	262.5	87.5	1099.5	1.20	0.060	66.0
30	300	100	1256.6	1.12	0.056	70.4
31	375	125	1570.8			
32	412.5	137.5	1727.8			
33	450	150	1884.8			
34	525	175	2199.1			
35	600	200	2513.2			
36	750	250	3141.5			



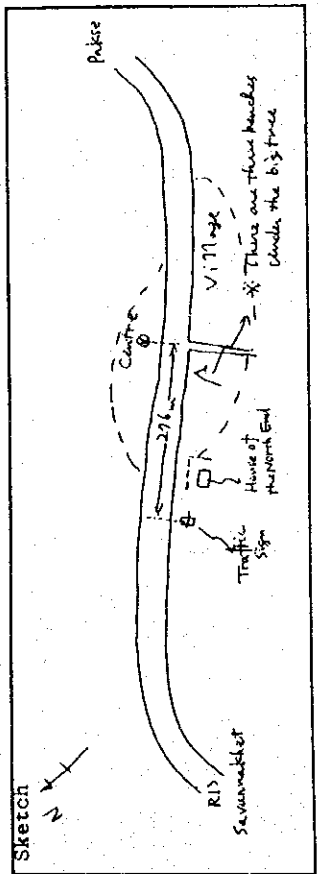
Date	07/06/94	Time	13:00	Latitude	N 15 53.246	Remarks
Village	B. Lakhonsi-Tai		Longitude	E 105 34.071		
No.	S5	Direction (deg)	320	Elevation (m)	184.8	

	OA m (AB/2)	OM m (MN/2)	K	V (mV)	R (ohm)	Ra (ohm.m)
1	1.5	0.5	8.3	1265.00	83.310	397.8
2	2.25	0.75	9.4	389.00	19.510	183.9
3	3	1	12.6	86.30	4.325	54.3
4	3.75	1.25	15.7	49.00	2.454	38.5
5	4.5	1.5	18.8	31.60	1.586	29.9
6	5.25	1.75	22.0	24.10	1.207	26.5
7	6	2	25.1	20.90	1.050	26.4
8	7.5	2.5	31.4	16.80	0.835	26.2
9	9	3	37.7	13.90	0.698	25.7
10	12	4	50.3	10.20	0.511	25.7
11	15	5	62.8	8.19	0.410	25.8
12	18.75	6.25	78.5	6.68	0.334	26.2
13	22.5	7.5	94.2	6.08	0.304	28.7
14	25.5	8.5	106.8	5.57	0.279	29.8
15	30	10	125.7	4.97	0.249	31.3
16	37.5	12.5	157.1	4.30	0.215	33.8
17	45	15	188.5	3.78	0.189	35.6
18	52.5	17.5	219.9	3.47	0.174	38.3
19	60	20	251.3	3.14	0.157	39.5
20	67.5	22.5	282.7	2.86	0.143	40.4
21	75	25	314.2	2.71	0.136	42.7
22	90	30	377.0	2.41	0.120	45.2
23	105	35	439.8	2.18	0.109	47.9
24	120	40	502.6	2.01	0.100	50.3
25	135	45	585.5	1.85	0.092	52.0
26	150	50	628.3	1.72	0.086	54.0
27	187.5	62.5	785.4	1.44	0.072	56.5
28	225	75	942.5	1.21	0.060	56.5
29	262.5	87.5	1099.5	1.05	0.052	57.2
30	300	100	1256.6	2.30	0.046	57.8
31	375	125	1570.8	1.83	0.036	56.5
32	412.5	137.5	1727.8	1.69	0.033	57.0
33	450	150	1884.8	1.52	0.030	56.5
34	525	175	2199.1	0.56	0.028	61.6
35	600	200	2513.2			
36	750	250	3141.5			



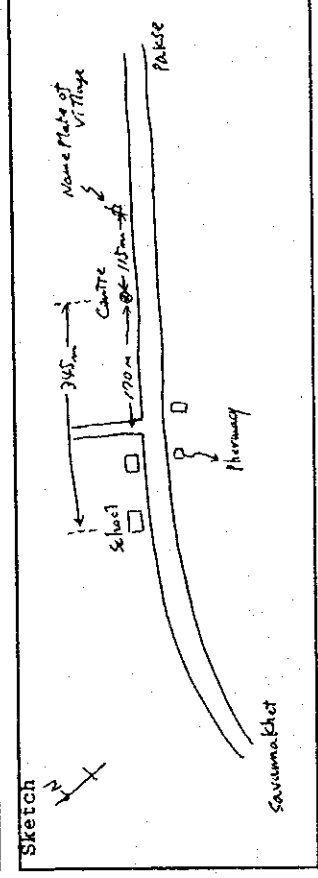
Date	07/06/94	Time	10:00	Latitude	N 15 54.361	Remarks
Village	B. Khonsay		Direction	145	Elevation (m)	58.8
No.	S7	OA m (AB/2)	OM m (MN/2)	K	V (mV)	R (ohm)

	OA m (AB/2)	OM m (MN/2)	K	V (mV)	R (ohm)	Ra (ohm.m)
1	1.5	0.5	6.3	271.00	13.580	45.3
2	2.25	0.75	9.4	96.10	4.912	46.3
3	3	1	12.6	41.20	2.063	25.9
4	3.75	1.25	15.7	24.00	1.203	18.9
5	4.5	1.5	18.8	18.90	0.948	17.9
6	5.25	1.75	22.0	15.40	0.774	17.0
7	6	2	25.1	13.80	0.670	16.8
8	7.5	2.5	31.4	10.51	0.529	16.6
9	9	3	37.7	8.77	0.439	16.5
10	12	4	50.3	7.09	0.355	17.8
11	15	5	62.8	6.31	0.316	19.9
12	18.75	6.25	78.5	5.67	0.284	22.3
13	22.5	7.5	94.2	5.26	0.263	24.8
14	25.5	8.5	106.8	4.89	0.245	26.2
15	30	10	125.7	4.56	0.218	27.4
16	37.5	12.5	157.1	3.84	0.192	30.2
17	45	15	188.5	3.35	0.167	31.5
18	52.5	17.5	219.9	3.11	0.155	34.1
19	60	20	251.3	2.82	0.141	35.4
20	67.5	22.5	282.7	2.70	0.135	38.2
21	75	25	314.2	2.67	0.133	41.8
22	90	30	377.0	2.59	0.130	49.0
23	105	35	439.8	2.50	0.125	55.0
24	120	40	502.6	2.27	0.113	56.8
25	135	45	565.5	2.14	0.107	60.5
26	150	50	628.3	1.93	0.096	60.3
27	187.5	62.5	785.4	1.58	0.079	62.0
28	225	75	942.5	3.01	0.080	58.5
29	262.5	87.5	1099.5	2.53	0.050	55.0
30	300	100	1256.6	2.19	0.043	54.0
31	375	125	1570.8	1.71	0.034	53.4
32	412.5	137.5	1727.8	1.57	0.031	53.6
33	450	150	1884.9	1.50	0.030	56.5
34	525	175	2199.1	1.52	0.026	57.2
35	600	200	2513.2			
36	750	250	3141.5			



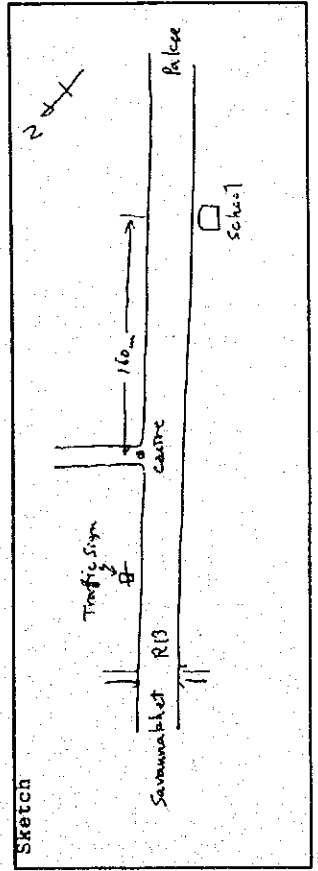
Date	10/06/94	Time	08:30	Latitude	N 15 50.205	Remarks
Village	B. Nondinxay		Direction	125	Elevation (m)	253.8
No.	S9	OA m (AB/2)	OM m (MN/2)	K	V (mV)	R (ohm)

	OA m (AB/2)	OM m (MN/2)	K	V (mV)	R (ohm)	Ra (ohm.m)
1	1.5	0.5	6.3	703.00	35.180	221.0
2	2.25	0.75	9.4	520.00	26.080	245.8
3	3	1	12.6	308.00	15.420	193.8
4	3.75	1.25	15.7	208.00	10.410	163.5
5	4.5	1.5	18.8	162.00	8.155	183.7
6	5.25	1.75	22.0	131.00	6.593	145.0
7	6	2	25.1	105.00	5.342	134.3
8	7.5	2.5	31.4	144.00	2.899	91.1
9	9	3	37.7	32.70	1.637	81.7
10	12	4	50.3	13.30	0.687	33.5
11	15	5	62.8	7.89	0.385	24.2
12	18.75	6.25	78.5	4.72	0.236	18.5
13	22.5	7.5	94.2	3.69	0.185	17.4
14	25.5	8.5	106.8	3.25	0.163	17.4
15	30	10	125.7	2.89	0.145	18.2
16	37.5	12.5	157.1	2.72	0.138	21.4
17	45	15	188.5	2.55	0.127	23.9
18	52.5	17.5	219.9	2.35	0.117	25.7
19	60	20	251.3	2.26	0.113	28.4
20	67.5	22.5	282.7	2.23	0.111	31.4
21	75	25	314.2	2.18	0.109	34.2
22	90	30	377.0	2.02	0.101	38.1
23	105	35	439.8	1.88	0.094	41.3
24	120	40	502.6	1.74	0.087	43.7
25	135	45	565.5	1.68	0.084	47.5
26	150	50	628.3	1.58	0.079	49.8
27	187.5	62.5	785.4	1.40	0.070	55.0
28	225	75	942.5	1.21	0.061	57.5
29	262.5	87.5	1099.5	1.10	0.055	60.5
30	300	100	1256.6	1.00	0.050	62.8
31	375	125	1570.8			
32	412.5	137.5	1727.8			
33	450	150	1884.9			
34	525	175	2199.1			
35	600	200	2513.2			
36	750	250	3141.5			



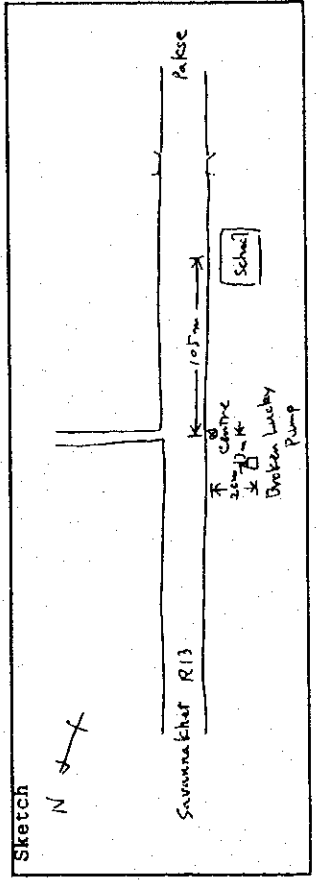
Date	10/06/94	Time	10:00	Latitude	N 15 46.383	Remarks
Village	B. Poudaocheng-Gnai	Longitude	E 105 43.410			
No.	S11	Direction	150	Elevation (m)	242.1	

	OA m (AB/2)	OM m (MN/2)	K	V (mV)	R (ohm)	Ra (ohm.m)
1	1.5	0.5	6.3	677.00	33.900	213.0
2	2.25	0.75	9.4	369.00	18.470	174.1
3	3	1	12.6	264.00	13.220	166.1
4	3.75	1.25	15.7	192.00	9.832	151.3
5	4.5	1.5	18.8	153.00	7.865	144.5
6	5.25	1.75	22.0	121.00	6.057	133.2
7	6	2	25.1	111.00	5.586	140.4
8	7.5	2.5	31.4	82.70	4.144	130.2
9	9	3	37.7	59.00	2.856	111.4
10	12	4	50.3	33.60	1.884	84.8
11	15	5	62.8	25.20	1.266	79.5
12	18.75	6.25	78.5	15.70	0.789	62.0
13	22.5	7.5	94.2	10.40	0.521	49.1
14	25.5	8.5	108.8	8.32	0.416	44.4
15	30	10	125.7	6.54	0.327	41.1
16	37.5	12.5	157.1	4.60	0.230	36.1
17	45	15	188.5	3.25	0.163	30.7
18	52.5	17.5	219.9	2.79	0.139	30.6
19	60	20	251.3	2.37	0.119	29.8
20	67.5	22.5	282.7	2.09	0.104	29.4
21	75	25	314.2	1.70	0.085	28.7
22	90	30	377.0	1.48	0.073	29.0
23	105	35	439.8	1.32	0.066	29.0
24	120	40	502.6	1.22	0.061	30.7
25	135	45	565.5	1.13	0.056	31.7
26	150	50	628.3	1.06	0.053	33.3
27	167.5	62.5	785.4	0.98	0.049	38.5
28	225	75	942.5	0.90	0.045	42.4
29	262.5	87.5	1099.5	0.84	0.042	46.2
30	300	100	1256.6	0.78	0.039	49.0
31	375	125	1570.8	0.71	0.035	55.0
32	412.5	137.5	1727.8			
33	450	150	1884.9			
34	525	175	2199.1			
35	600	200	2513.2			
36	750	250	3141.5			



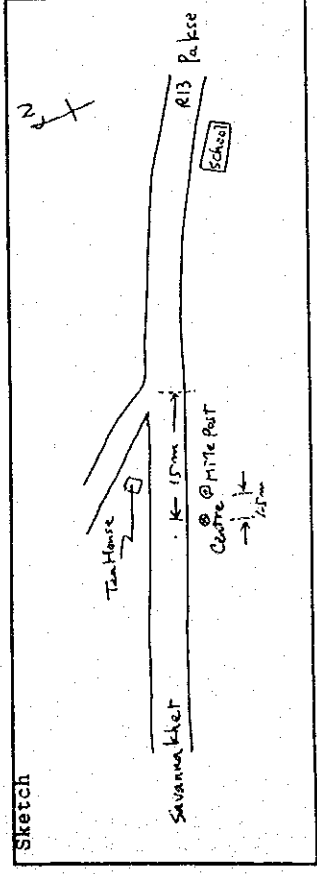
Date	10/06/94	Time	13:45	Latitude	N 15 45.216	Remarks
Village	B. Nongsano	Longitude	E 105 44.186			
No.	S12	Direction	315	Elevation (m)	181.8	

	OA m (AB/2)	OM m (MN/2)	K	V (mV)	R (ohm)	Ra (ohm.m)
1	1.5	0.5	6.3	1003.00	50.180	315.3
2	2.25	0.75	9.4	681.00	34.080	321.2
3	3	1	12.6	503.00	25.190	316.5
4	3.75	1.25	15.7	437.00	21.880	343.7
5	4.5	1.5	18.8	308.00	15.440	291.0
6	5.25	1.75	22.0	259.00	12.990	285.7
7	6	2	25.1	197.00	9.897	248.7
8	7.5	2.5	31.4	106.00	5.317	167.0
9	9	3	37.7	88.30	3.420	128.9
10	12	4	50.3	48.40	2.324	116.8
11	15	5	62.8	37.40	1.874	117.7
12	18.75	6.25	78.5	25.90	1.300	102.1
13	22.5	7.5	94.2	15.70	0.786	74.1
14	25.5	8.5	108.8	11.00	0.552	59.0
15	30	10	125.7	6.54	0.317	39.8
16	37.5	12.5	157.1	3.09	0.154	24.2
17	45	15	188.5	2.24	0.112	21.1
18	52.5	17.5	219.9	2.06	0.103	22.7
19	60	20	251.3	1.88	0.094	23.6
20	67.5	22.5	282.7	1.78	0.089	25.2
21	75	25	314.2	1.62	0.081	25.4
22	90	30	377.0	1.54	0.077	29.0
23	105	35	439.8	1.43	0.071	31.2
24	120	40	502.6	1.32	0.066	33.2
25	135	45	565.5	1.21	0.060	33.9
26	150	50	628.3	1.12	0.056	35.2
27	167.5	62.5	785.4	0.99	0.049	38.5
28	225	75	942.5	0.91	0.045	42.4
29	262.5	87.5	1099.5	0.84	0.042	46.2
30	300	100	1256.6	0.76	0.038	47.8
31	375	125	1570.8	0.65	0.032	50.3
32	412.5	137.5	1727.8	0.60	0.030	51.8
33	450	150	1884.9	0.59	0.029	54.7
34	525	175	2199.1			
35	600	200	2513.2			
36	750	250	3141.5			



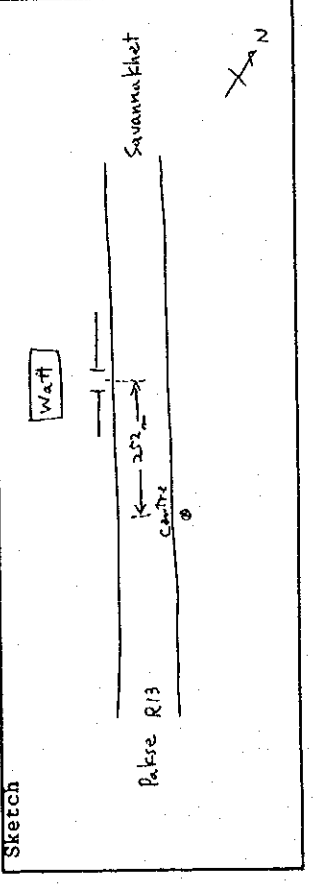
Date	10/06/94	Time	11:15	Latitude	N 15	44.366	Remarks
Village	B. Thangberg	Direction	325	Longitude	E 105	44.755	
No.	S14			Elevation	(m)	199.8	

No.	OA m (AB/2)	OM m (MN/2)	K	V (mV)	R (ohm)	Ra (ohm.m)
1	1.5	0.5	5.3	712.00	35.640	223.9
2	2.25	0.75	9.4	608.00	30.450	287.0
3	3	1	12.6	459.00	22.970	288.7
4	3.75	1.25	15.7	321.00	16.090	252.0
5	4.5	1.5	18.8	205.00	10.300	194.2
6	5.25	1.75	22.0	147.00	7.360	161.9
7	6	2	25.1	97.40	4.877	122.5
8	7.5	2.5	31.4	47.00	2.353	73.9
9	9	3	37.7	25.70	1.288	48.6
10	12	4	50.3	10.50	0.528	28.4
11	15	5	62.8	6.01	0.300	18.8
12	18.75	6.25	78.5	4.21	0.210	18.5
13	22.5	7.5	94.2	3.58	0.179	18.9
14	25.5	8.5	108.8	3.30	0.165	17.6
15	30	10	125.7	2.93	0.147	18.5
16	37.5	12.5	157.1	2.36	0.118	18.5
17	45	15	188.5	1.88	0.094	17.6
18	52.5	17.5	219.9	1.81	0.080	17.6
19	60	20	251.3	1.55	0.077	19.4
20	67.5	22.5	282.7	1.57	0.078	22.1
21	75	25	314.2	1.53	0.076	23.9
22	90	30	377.0	1.46	0.073	27.5
23	105	35	439.8	1.44	0.072	31.7
24	120	40	502.6	1.45	0.072	36.2
25	135	45	565.5	1.36	0.068	38.5
26	150	50	628.3	1.31	0.065	40.8
27	187.5	62.5	785.4	1.11	0.055	43.2
28	225	75	942.5	0.87	0.044	41.5
29	262.5	87.5	1099.5	0.75	0.062	68.2
30	300	100	1258.6	0.77	0.038	47.8
31	375	125	1570.8			
32	412.5	137.5	1727.8			
33	450	150	1884.9			
34	525	175	2199.1			
35	600	200	2513.2			
36	750	250	3141.5			



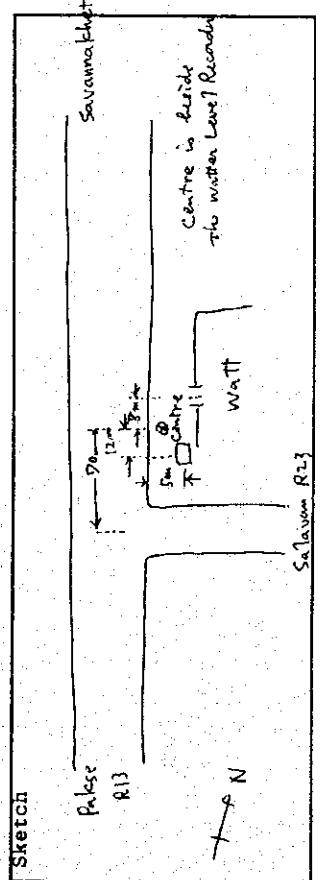
Date	04/06/94	Time	07:30	Latitude	N 15	41.392	Remarks
Village	B. Houaykhen	Direction	130	Longitude	E 105	46.641	
No.	S16			Elevation	(m)	134.7	

No.	OA m (AB/2)	OM m (MN/2)	K	V (mV)	R (ohm)	Ra (ohm.m)
1	1.5	0.5	6.3	1028.00	51.370	322.8
2	2.25	0.75	9.4	512.00	25.650	241.7
3	3	1	12.6	226.00	11.310	142.1
4	3.75	1.25	15.7	148.00	7.420	118.8
5	4.5	1.5	18.8	101.00	5.066	95.5
6	5.25	1.75	22.0	62.50	3.132	88.9
7	6	2	25.1	37.90	1.898	47.7
8	7.5	2.5	31.4	18.60	0.933	29.3
9	9	3	37.7	10.70	0.540	20.4
10	12	4	50.3	6.51	0.325	16.3
11	15	5	62.8	5.52	0.276	17.3
12	18.75	6.25	78.5	10.50	0.211	16.8
13	22.5	7.5	94.2	9.15	0.183	17.2
14	25.5	8.5	106.8	8.32	0.168	17.7
15	30	10	125.7	14.70	0.147	18.5
16	37.5	12.5	157.1	12.90	0.120	20.4
17	45	15	188.5	12.00	0.110	24.4
18	52.5	17.5	219.9	11.10	0.111	25.9
19	60	20	251.3	10.30	0.103	28.9
20	67.5	22.5	282.7	9.57	0.095	27.6
21	75	25	314.2	8.78	0.088	34.3
22	90	30	377.0	9.15	0.091	32.1
23	105	35	439.8	7.33	0.073	34.2
24	120	40	502.6	6.87	0.068	36.2
25	135	45	565.5	6.46	0.064	39.6
26	150	50	628.3	6.33	0.063	45.8
27	187.5	62.5	785.4	5.86	0.058	51.8
28	225	75	942.5	5.53	0.055	56.1
29	262.5	87.5	1099.5	5.10	0.051	59.1
30	300	100	1258.6	4.78	0.047	
31	375	125	1570.8			
32	412.5	137.5	1727.8			
33	450	150	1884.9			
34	525	175	2199.1			
35	600	200	2513.2			
36	750	250	3141.5			



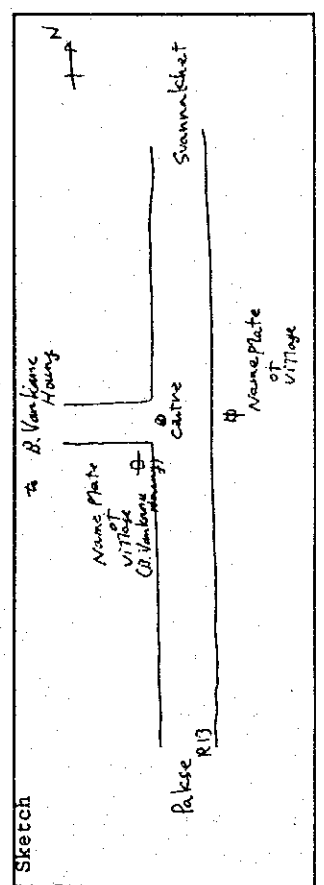
Date	03/08/94	Time	10:00	Latitude	N 15 37.980	Remarks
Village	B. Napong		Longitude	E 105 47.388		
No.	S17	Direction	170	Elevation	274.5	

	OA m (AB/2)	OM m (MN/2)	K	V (mV)	R (ohm)	Ra (ohm.m)
1	1.5	0.5	8.3	362.00	7.269	45.7
2	2.25	0.75	9.4	192.00	3.858	36.4
3	3	1	12.6	117.00	2.365	29.6
4	3.75	1.25	15.7	87.80	1.758	27.6
5	4.5	1.5	18.8	66.40	1.330	25.1
6	5.25	1.75	22.0	51.30	1.029	22.6
7	6	2	25.1	44.00	0.882	22.2
8	7.5	2.5	31.4	35.50	0.711	22.3
9	9	3	37.7	29.70	0.596	22.5
10	12	4	50.3	23.90	0.479	24.1
11	15	5	62.8	35.10	0.352	22.1
12	18.75	6.25	78.5	29.90	0.300	23.6
13	22.5	7.5	94.2	26.70	0.288	25.3
14	25.5	8.5	106.8	26.30	0.264	28.2
15	30	10	125.7	23.50	0.235	29.5
16	37.5	12.5	157.1	19.20	0.193	30.3
17	45	15	188.5	15.40	0.164	29.0
18	52.5	17.5	219.9	13.60	0.137	30.1
19	60	20	251.3	23.30	0.117	29.4
20	67.5	22.5	282.7	11.50	0.115	32.5
21	75	25	314.2	10.50	0.105	33.0
22	90	30	377.0	9.39	0.094	35.4
23	105	35	439.8	9.11	0.091	40.0
24	120	40	502.6	8.68	0.087	43.7
25	135	45	565.5	7.97	0.079	44.7
26	150	50	628.3	7.57	0.075	47.1
27	167.5	62.5	785.4	6.40	0.064	50.3
28	225	75	942.5	5.84	0.056	52.8
29	282.5	87.5	1098.5	5.02	0.050	55.0
30	300	100	1256.6	4.69	0.047	59.1
31	375	125	1570.8			
32	412.5	137.5	1727.8			
33	450	150	1884.9			
34	525	175	2199.1			
35	600	200	2513.2			
36	750	250	3141.5			



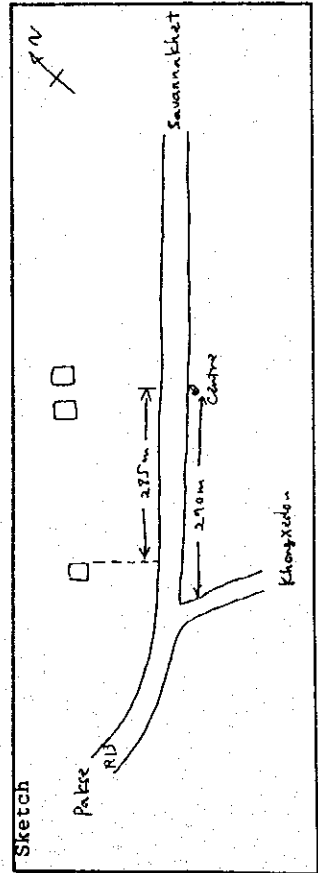
Date	04/08/94	Time	09:20	Latitude	N 15 38.026	Remarks
Village	B. Napheng-Gnai		Longitude	E 105 48.508		
No.	S19	Direction	25	Elevation	137.7	

	OA m (AB/2)	OM m (MN/2)	K	V (mV)	R (ohm)	Ra (ohm.m)
1	1.5	0.5	6.3	1060.00	53.420	335.6
2	2.25	0.75	9.4	725.00	38.280	341.9
3	3	1	12.6	432.00	21.650	272.1
4	3.75	1.25	15.7	301.00	15.070	236.7
5	4.5	1.5	18.8	227.00	11.360	214.1
6	5.25	1.75	22.0	184.00	8.251	181.4
7	6	2	25.1	123.00	6.130	155.8
8	7.5	2.5	31.4	74.60	3.739	117.5
9	9	3	37.7	54.70	2.741	103.3
10	12	4	50.3	69.50	1.392	70.0
11	15	5	62.8	25.30	0.508	31.9
12	18.75	6.25	78.5	12.80	0.257	20.2
13	22.5	7.5	94.2	9.94	0.199	18.8
14	25.5	8.5	106.8	8.61	0.172	18.4
15	30	10	125.7	7.98	0.159	20.0
16	37.5	12.5	157.1	7.29	0.148	22.9
17	45	15	188.5	7.05	0.141	26.6
18	52.5	17.5	219.9	6.50	0.130	28.6
19	60	20	251.3	5.84	0.117	29.4
20	67.5	22.5	282.7	5.31	0.106	30.0
21	75	25	314.2	5.02	0.100	31.4
22	90	30	377.0	4.59	0.091	34.3
23	105	35	439.8	4.21	0.084	36.9
24	120	40	502.6	3.87	0.077	38.7
25	135	45	565.5	3.53	0.072	40.7
26	150	50	628.3	3.39	0.068	42.7
27	167.5	62.5	785.4	3.00	0.060	47.1
28	225	75	942.5	2.89	0.058	54.7
29	282.5	87.5	1098.5	5.05	0.050	52.8
30	300	100	1256.6	4.22	0.042	52.8
31	375	125	1570.8	3.48	0.034	53.4
32	412.5	137.5	1727.8	3.21	0.032	55.3
33	450	150	1884.9	5.27	0.030	58.5
34	525	175	2199.1	3.63	0.026	57.2
35	600	200	2513.2			
36	750	250	3141.5			



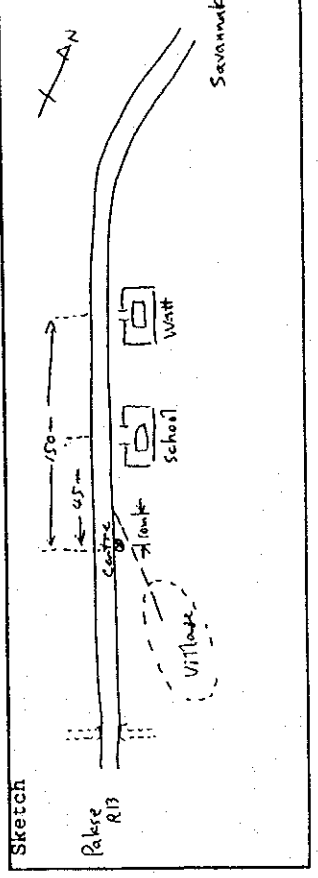
Date	08/06/94	Time	07:50	Latitude	N 15 34.265	Remarks
Village	B. Khong-Noy			Longitude	E 105 47.531	
No.	S20	Direction	35	Elevation	(m) 75.6	

	OA m (AB/2)	OM m (MN/2)	K	V (mV)	R (ohm)	Ra (ohm.m)
1	1.5	0.5	8.3	836.00	41.860	283.0
2	2.25	0.75	9.4	378.00	18.950	178.6
3	3	1	12.6	225.00	11.290	141.9
4	3.75	1.25	15.7	170.00	8.539	134.1
5	4.5	1.5	18.8	132.00	6.834	125.0
6	5.25	1.75	22.0	98.60	4.938	108.8
7	6	2	25.1	81.10	4.063	102.1
8	6.75	2.25	31.4	42.80	2.143	67.3
9	7.5	2.5	37.7	24.20	1.215	45.8
10	8.25	3	45.3	12.40	0.825	31.4
11	9	3	53.3	9.06	0.453	28.8
12	9.75	3.25	62.8	7.60	0.380	29.8
13	10.5	3.5	74.2	7.17	0.359	33.8
14	11.25	3.75	88.8	6.62	0.332	35.5
15	12	4	106.7	5.45	0.273	34.3
16	12.75	4.25	127.1	3.96	0.198	31.1
17	13.5	4.5	151.5	3.11	0.156	29.4
18	14.25	4.75	179.9	2.78	0.138	30.3
19	15	5	213.3	2.44	0.122	30.7
20	15.75	5.25	252.7	2.24	0.112	31.7
21	16.5	5.5	314.2	2.11	0.105	33.0
22	17.25	5.75	377.0	1.92	0.096	36.2
23	18	6	439.8	2.60	1.385	609.2
24	18.75	6.25	502.6	1.11	0.110	55.3
25	19.5	6.75	565.5	0.78	0.078	43.0
26	20.25	7.25	628.3	1.46	0.072	45.2
27	21	7.5	785.4	1.16	0.058	45.8
28	21.75	7.75	942.5	1.11	0.055	51.8
29	22.5	8.25	1099.5	0.97	0.048	52.8
30	23.25	8.75	1256.6	0.89	0.044	55.3
31	24	9	1570.8			
32	24.75	9.25	1727.8			
33	25.5	9.75	1884.9			
34	26.25	10.25	2199.1			
35	27	10.5	2513.2			
36	27.5	10.75	3141.5			



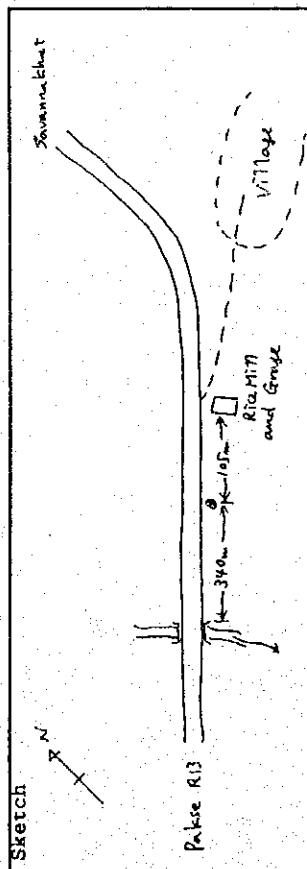
Date	08/06/94	Time	11:30	Latitude	N 15 52.055	Remarks
Village	B. Donmuang			Longitude	E 105 45.891	
No.	S24	Direction	165	Elevation	(m) 179.1	

	OA m (AB/2)	OM m (MN/2)	K	V (mV)	R (ohm)	Ra (ohm.m)
1	1.5	0.5	6.3	308.00	15.430	98.9
2	2.25	0.75	9.4	162.00	8.110	76.4
3	3	1	12.6	84.40	4.226	53.1
4	3.75	1.25	15.7	52.90	2.650	41.8
5	4.5	1.5	18.8	40.70	2.039	38.4
6	5.25	1.75	22.0	34.70	1.739	38.2
7	6	2	25.1	30.80	1.544	38.8
8	6.75	2.25	31.4	24.80	1.245	39.1
9	7.5	2.5	37.7	20.30	1.020	38.5
10	8.25	3	45.3	16.10	0.808	40.5
11	9	3	53.3	12.70	0.638	40.1
12	9.75	3.25	62.8	10.30	0.518	40.7
13	10.5	3.5	74.2	8.84	0.443	41.8
14	11.25	3.75	88.8	7.83	0.392	41.9
15	12	4	106.7	6.74	0.337	42.3
16	12.75	4.25	127.1	5.50	0.275	43.2
17	13.5	4.5	151.5	4.74	0.237	44.7
18	14.25	4.75	179.9	4.33	0.217	47.7
19	15	5	213.3	4.02	0.201	50.5
20	15.75	5.25	252.7	3.72	0.186	52.8
21	16.5	5.5	314.2	3.58	0.179	56.2
22	17.25	5.75	377.0	3.23	0.161	60.7
23	18	6	439.8	2.85	0.142	62.5
24	18.75	6.25	502.6	2.62	0.131	65.8
25	19.5	6.75	565.5	2.35	0.118	68.7
26	20.25	7.25	628.3	2.19	0.109	68.5
27	21	7.5	785.4	1.80	0.090	70.7
28	21.75	7.75	942.5	1.51	0.075	71.5
29	22.5	8.25	1099.5	1.30	0.065	71.5
30	23.25	8.75	1256.6	1.17	0.058	72.9
31	24	9	1570.8			
32	24.75	9.25	1727.8			
33	25.5	9.75	1884.9			
34	26.25	10.25	2199.1			
35	27	10.5	2513.2			
36	27.5	10.75	3141.5			



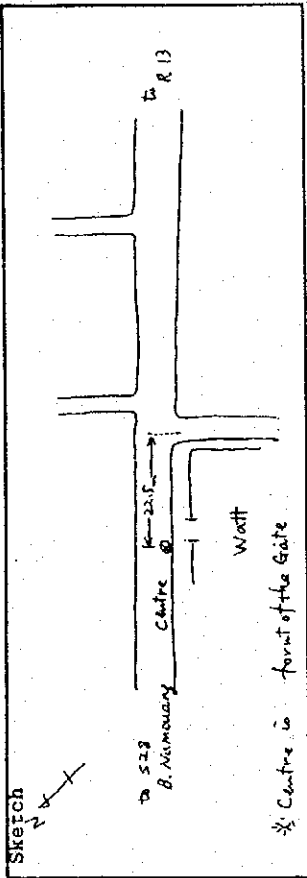
Date	08/06/94	Time	09:30	Latitude	N 15 33.425	Remarks
Village	B. Takho	Direction	255	Longitude	E 105 48.773	
No.	S26			Elevation	(m) 179.1	

No.	OA m (AB/2)	OM m (MN/2)	K	V (mV)	R (ohm)	Ra (ohm.m)
1	1.5	0.5	6.3	720.00	36.030	226.4
2	2.25	0.75	9.4	466.00	22.330	210.5
3	3	1	12.6	260.00	13.040	163.9
4	3.75	1.25	15.7	239.00	11.490	180.5
5	4.5	1.5	18.8	192.00	9.840	181.7
6	5.25	1.75	22.0	155.00	7.788	171.3
7	6	2	25.1	127.00	6.408	161.1
8	6.75	2.25	31.4	93.40	4.678	147.0
9	7.5	2.5	37.7	72.60	3.636	137.1
10	8.25	2.75	44.0	50.70	2.541	127.7
11	9	3	50.3	38.10	1.909	119.9
12	9.75	3.25	56.6	26.70	1.337	105.0
13	10.5	3.75	62.9	20.60	1.036	97.6
14	11.25	4.25	69.2	17.80	0.893	95.4
15	12	4.75	75.5	14.00	0.701	88.1
16	12.75	5.25	81.8	11.20	0.563	83.4
17	13.5	5.75	88.1	10.10	0.509	85.9
18	14.25	6.25	94.4	9.04	0.477	104.9
19	15	6.75	100.7	8.75	0.438	110.1
20	15.75	7.25	107.0	8.20	0.415	117.3
21	16.5	7.75	113.3	7.74	0.347	109.0
22	17.25	8.25	119.6	7.17	0.339	135.3
23	18	8.75	125.9	6.84	0.332	146.0
24	18.75	9.25	132.2	5.71	0.285	143.3
25	19.5	9.75	138.5	5.03	0.232	142.5
26	20.25	10.25	144.8	4.45	0.223	140.1
27	21	10.75	151.1	3.36	0.188	131.9
28	21.75	11.25	157.4	2.49	0.124	118.9
29	22.5	11.75	163.7	1.88	0.094	103.4
30	23.25	12.25	170.0	1.55	0.078	88.0
31	24	12.75	176.3	1.12	0.066	88.0
32	24.75	13.25	182.6	1.00	0.050	86.4
33	25.5	13.75	188.9	0.93	0.048	86.7
34	26.25	14.25	195.2	0.78	0.039	85.8
35	27	14.75	201.5			
36	27.5	15.25	207.8			



Date	09/06/94	Time	11:10	Latitude	N 15 32.873	Remarks
Village	B. Khok-Houaxang	Direction	255	Longitude	E 105 44.693	
No.	S27			Elevation	(m) 165.3	

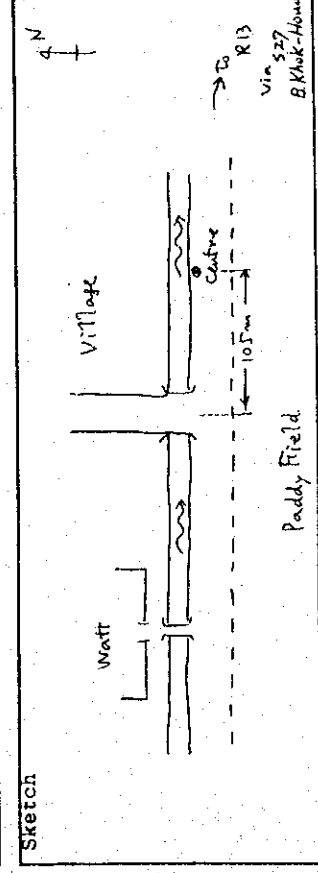
No.	OA m (AB/2)	OM m (MN/2)	K	V (mV)	R (ohm)	Ra (ohm.m)
1	1.5	0.5	6.3	187.00	9.403	59.1
2	2.25	0.75	9.4	102.00	5.145	48.5
3	3	1	12.6	79.50	3.981	50.0
4	3.75	1.25	15.7	72.80	3.465	57.3
5	4.5	1.5	18.8	63.20	3.465	65.3
6	5.25	1.75	22.0	62.20	3.120	68.6
7	6	2	25.1	55.30	2.769	69.6
8	6.75	2.25	31.4	44.90	2.248	70.6
9	7.5	2.5	37.7	37.10	1.859	70.1
10	8.25	2.75	44.0	26.10	1.308	65.6
11	9	3	50.3	20.90	1.050	68.0
12	9.75	3.25	56.6	16.30	0.819	64.3
13	10.5	3.75	62.9	13.80	0.695	65.5
14	11.25	4.25	69.2	11.90	0.599	64.0
15	12	4.75	75.5	10.50	0.529	66.5
16	12.75	5.25	81.8	9.31	0.466	73.2
17	13.5	5.75	88.1	7.95	0.398	75.0
18	14.25	6.25	94.4	6.70	0.335	73.7
19	15	6.75	100.7	5.48	0.274	77.5
20	15.75	7.25	107.0	4.65	0.232	72.9
21	16.5	7.75	113.3	3.68	0.184	69.4
22	17.25	8.25	119.6	3.27	0.164	72.1
23	18	8.75	125.9	2.49	0.124	62.3
24	18.75	9.25	132.2	2.22	0.111	62.8
25	19.5	9.75	138.5	2.04	0.102	64.1
26	20.25	10.25	144.8	1.73	0.087	68.3
27	21	10.75	151.1	1.68	0.084	79.2
28	21.75	11.25	157.4			
29	22.5	11.75	163.7			
30	23.25	12.25	170.0			
31	24	12.75	176.3			
32	24.75	13.25	182.6			
33	25.5	13.75	188.9			
34	26.25	14.25	195.2			
35	27	14.75	201.5			
36	27.5	15.25	207.8			





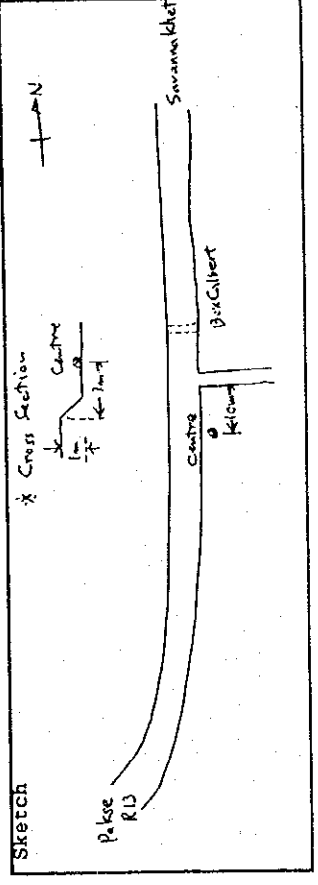
Date	09/06/94	Time	09:45	Latitude	N 15 33.458	Remarks
Village	B. Namouang			Longitude	E 105 44.133	
No.	S28	Direction	270	Elevation	(m) 125.7	

	OA m (AB/2)	OM m (MN/2)	K	V (mV)	R (ohm)	Ra (ohm.m)
1	1.5	0.5	6.3	304.00	15.250	95.8
2	2.25	0.75	9.4	188.00	9.448	89.0
3	3	1	12.6	118.00	5.921	74.4
4	3.75	1.25	15.7	86.60	4.338	68.1
5	4.5	1.5	18.6	66.60	3.337	62.9
6	5.25	1.75	22.0	51.70	2.591	57.0
7	6	2	25.1	42.80	2.142	53.8
8	7.5	2.5	31.4	28.60	1.432	45.0
9	9	3	37.7	19.40	0.976	36.8
10	12	4	50.3	10.20	0.514	25.8
11	15	5	62.8	7.60	0.380	23.9
12	18.75	6.25	78.5	5.42	0.271	21.3
13	22.5	7.5	94.2	4.71	0.236	22.2
14	25.5	8.5	106.8	4.20	0.210	22.4
15	30	10	125.7	3.79	0.189	23.8
16	37.5	12.5	157.1	3.22	0.161	25.3
17	45	15	188.5	2.87	0.143	27.0
18	52.5	17.5	219.9	2.69	0.134	29.5
19	60	20	251.3	2.47	0.123	30.9
20	67.5	22.5	282.7	2.34	0.117	33.1
21	75	25	314.2	2.22	0.111	34.9
22	90.3	30	377.0	2.02	0.101	38.1
23	105.4	35	439.8	1.89	0.094	41.3
24	120	40	502.8	1.75	0.087	43.7
25	135	45	565.5	1.63	0.081	45.8
26	150	50	628.3	1.55	0.077	48.4
27	187.5	62.5	785.4	1.33	0.066	51.8
28	225	75	942.5	1.23	0.061	57.5
29	262.5	87.5	1099.5	1.06	0.053	58.3
30	300	100	1256.6	0.96	0.048	60.3
31	375	125	1570.8			
32	412.5	137.5	1727.8			
33	450	150	1884.9			
34	525	175	2199.1			
35	600	200	2513.2			
36	750	250	3141.5			



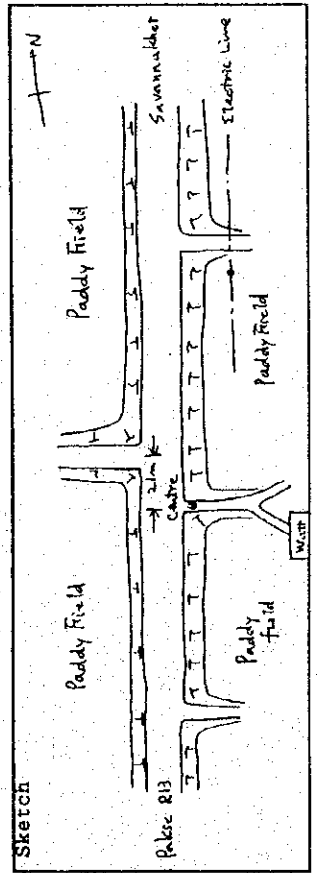
Date	08/06/94	Time	14:00	Latitude	N 15 30.915	Remarks
Village	B. Nongkhalou			Longitude	E 105 48.408	
No.	S31	Direction	200	Elevation	(m) 75.6	

	OA m (AB/2)	OM m (MN/2)	K	V (mV)	R (ohm)	Ra (ohm.m)
1	1.5	0.5	6.3	322.00	18.110	101.2
2	2.25	0.75	9.4	277.00	13.870	130.7
3	3	1	12.6	225.00	11.280	141.7
4	3.75	1.25	15.7	174.00	8.743	137.3
5	4.5	1.5	18.6	144.00	7.219	136.1
6	5.25	1.75	22.0	125.00	6.192	138.2
7	6	2	25.1	101.00	5.074	127.5
8	7.5	2.5	31.4	52.30	2.618	82.3
9	9	3	37.7	35.90	1.798	67.8
10	12	4	50.3	20.70	1.037	52.1
11	15	5	62.8	15.10	0.758	47.6
12	18.75	6.25	78.5	11.40	0.575	45.2
13	22.5	7.5	94.2	9.40	0.470	44.3
14	25.5	8.5	106.8	8.34	0.417	44.5
15	30	10	125.7	6.74	0.337	42.3
16	37.5	12.5	157.1	5.08	0.253	39.7
17	45	15	188.5	3.91	0.195	36.8
18	52.5	17.5	219.9	3.36	0.168	36.9
19	60	20	251.3	3.08	0.153	38.5
20	67.5	22.5	282.7	2.91	0.145	41.0
21	75	25	314.2	2.80	0.140	44.0
22	90.3	30	377.0	2.48	0.124	46.7
23	105.4	35	439.8	2.27	0.113	49.7
24	120	40	502.8	2.05	0.102	51.3
25	135	45	565.5	1.90	0.095	53.7
26	150	50	628.3	1.83	0.091	57.2
27	187.5	62.5	785.4	1.55	0.077	60.5
28	225	75	942.5	1.35	0.067	63.1
29	262.5	87.5	1099.5	1.20	0.060	66.0
30	300	100	1256.6	1.14	0.057	71.8
31	375	125	1570.8			
32	412.5	137.5	1727.8			
33	450	150	1884.9			
34	525	175	2199.1			
35	600	200	2513.2			
36	750	250	3141.5			



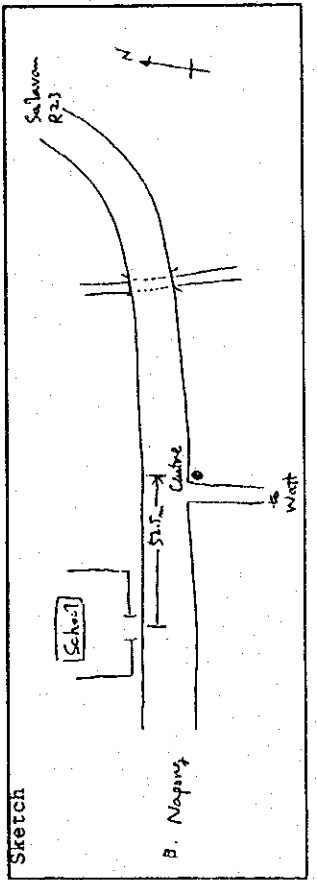
Date	09/08/94	Time	15 29.351	Latitude	N	15 29.351	Remarks
Village	B. Nongkhalou			Longitude	E	105 45.800	
No.	S34	Direction	200	Elevation	(m)	50.1	

	OA m (AB/2)	OM m (MN/2)	K	V (mV)	R (ohm)	Ra (ohm.m)
1	1.5	0.5	6.3	515.00	25.760	161.9
2	2.25	0.75	9.4	300.00	15.040	141.7
3	3	1	12.6	194.00	9.744	122.4
4	3.75	1.25	15.7	148.00	7.329	115.1
5	4.5	1.5	18.8	113.00	5.701	107.5
6	5.25	1.75	22.0	87.40	4.378	96.3
7	6	2	25.1	72.30	3.621	91.0
8	7.5	2.5	31.4	49.80	2.497	78.4
9	9	3	37.7	32.20	1.614	60.8
10	12	4	50.3	15.90	0.796	40.0
11	15	5	62.8	9.79	0.490	30.8
12	18.75	6.25	78.5	6.80	0.340	26.7
13	22.5	7.5	94.2	5.50	0.275	25.9
14	25.5	8.5	106.8	4.95	0.248	26.5
15	30	10	125.7	4.37	0.219	27.5
16	37.5	12.5	157.1	3.81	0.191	30.0
17	45	15	188.5	3.46	0.173	32.6
18	52.5	17.5	219.9	3.18	0.159	35.0
19	60	20	251.3	2.93	0.147	36.8
20	67.5	22.5	282.7	2.76	0.138	39.0
21	75	25	314.2	2.54	0.127	41.9
22	90.3	30	377.0	2.35	0.118	44.5
23	105.4	35	439.8	2.29	0.114	50.1
24	120	40	502.6	1.96	0.098	49.3
25	135	45	565.5	1.82	0.091	51.5
26	150	50	628.3	1.69	0.084	52.8
27	187.5	62.5	785.4	1.44	0.072	56.5
28	225	75	942.5	1.30	0.065	61.3
29	262.5	87.5	1099.5			
30	300	100	1256.6			
31	375	125	1570.8			
32	412.5	137.5	1727.8			
33	450	150	1884.9			
34	525	175	2199.1			
35	600	200	2513.2			
36	750	250	3141.5			



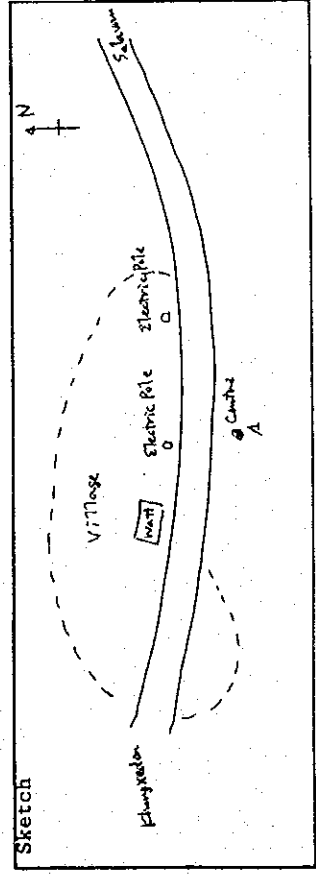
Date	03/06/94	Time	13:00	Latitude	N	15 38.683	Remarks
Village	B. Nakadad			Longitude	E	105 49.921	
No.	S36	Direction	250	Elevation	(m)	85.5	

	OA m (AB/2)	OM m (MN/2)	K	V (mV)	R (ohm)	Ra (ohm.m)
1	1.5	0.5	6.3	67.30	3.370	21.2
2	2.25	0.75	9.4	43.50	2.181	20.6
3	3	1	12.6	33.10	1.850	20.9
4	3.75	1.25	15.7	27.20	1.365	21.4
5	4.5	1.5	18.8	23.90	1.200	22.6
6	5.25	1.75	22.0	21.50	1.079	23.7
7	6	2	25.1	40.80	0.937	23.5
8	7.5	2.5	31.4	75.20	0.754	23.7
9	9	3	37.7	63.60	0.637	24.0
10	12	4	50.3	50.30	0.504	25.3
11	15	5	62.8	39.60	0.396	24.9
12	18.75	6.25	78.5	32.80	0.330	25.9
13	22.5	7.5	94.2	27.20	0.273	25.7
14	25.5	8.5	106.8	24.40	0.244	26.1
15	30	10	125.7	17.00	0.170	21.4
16	37.5	12.5	157.1	20.40	0.205	32.2
17	45	15	188.5	19.50	0.195	36.8
18	52.5	17.5	219.9	18.60	0.186	40.9
19	60	20	251.3	17.80	0.178	44.7
20	67.5	22.5	282.7	34.20	0.171	48.3
21	75	25	314.2	33.10	0.168	52.2
22	90.3	30	377.0	30.80	0.154	58.1
23	105.4	35	439.8	27.10	0.136	59.8
24	120	40	502.6	26.80	0.134	67.4
25	135	45	565.5	24.80	0.124	70.1
26	150	50	628.3	24.60	0.123	77.3
27	187.5	62.5	785.4	20.60	0.103	80.9
28	225	75	942.5	6.74	0.135	127.2
29	262.5	87.5	1099.5	3.69	0.078	85.8
30	300	100	1256.6	3.60	0.072	90.5
31	375	125	1570.8	2.98	0.059	92.7
32	412.5	137.5	1727.8	2.77	0.055	95.0
33	450	150	1884.9	2.56	0.051	96.1
34	525	175	2199.1			
35	600	200	2513.2			
36	750	250	3141.5			



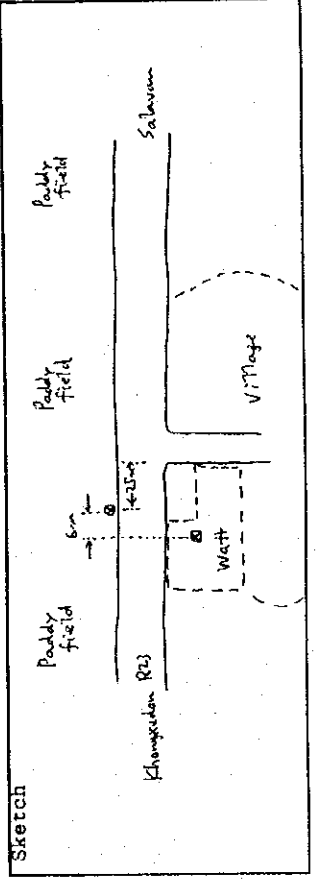
Date	03/06/94	Time	15:00	Latitude	N 15 39.346	Remarks
Village	B. Kouttabeng		Longitude	E 105 51.755		
No.	S38	Direction (deg)	250	Elevation (m)	171	

	OA m (AB/2)	OM m (MN/2)	K	V (mV)	R (ohm)	Ra (ohm.m)
1	1.5	0.5	6.3	417.00	20.860	131.1
2	2.25	0.75	9.4	259.00	12.500	117.8
3	3	1	12.8	387.00	7.773	97.7
4	3.75	1.25	15.7	285.00	5.729	90.0
5	4.5	1.5	18.8	216.00	4.338	81.8
6	5.25	1.75	22.0	164.00	3.288	72.3
7	6	2	25.1	120.00	2.414	60.7
8	7.5	2.5	31.4	80.30	1.610	50.6
9	9	3	37.7	52.90	1.060	40.0
10	12	4	50.3	31.10	0.624	31.4
11	15	5	62.8	23.80	0.478	30.0
12	18.75	6.25	78.5	18.30	0.368	28.9
13	22.5	7.5	94.2	16.00	0.320	30.2
14	25.5	8.5	108.8	14.50	0.290	31.0
15	30	10	125.7	13.10	0.262	32.9
16	37.5	12.5	157.1	11.50	0.230	36.1
17	45	15	188.5	10.00	0.201	37.9
18	52.5	17.5	219.9	17.40	0.174	38.3
19	60	20	251.3	16.00	0.161	40.5
20	67.5	22.5	282.7	16.30	0.163	48.1
21	75	25	314.2	15.30	0.153	48.1
22	90.3	30	377.0	13.60	0.136	51.3
23	105.4	35	439.8	11.90	0.119	52.3
24	120	40	502.6	10.40	0.105	52.8
25	135	45	565.5	9.49	0.095	53.7
26	150	50	628.3	8.77	0.087	54.7
27	167.5	62.5	785.4	7.42	0.074	58.1
28	225	75	942.5	6.23	0.062	58.4
29	262.5	87.5	1099.5	5.46	0.054	59.4
30	300	100	1256.6	4.87	0.048	60.3
31	375	125	1570.8			
32	412.5	137.5	1727.8			
33	450	150	1884.9			
34	525	175	2199.1			
35	600	200	2513.2			
36	750	250	3141.5			



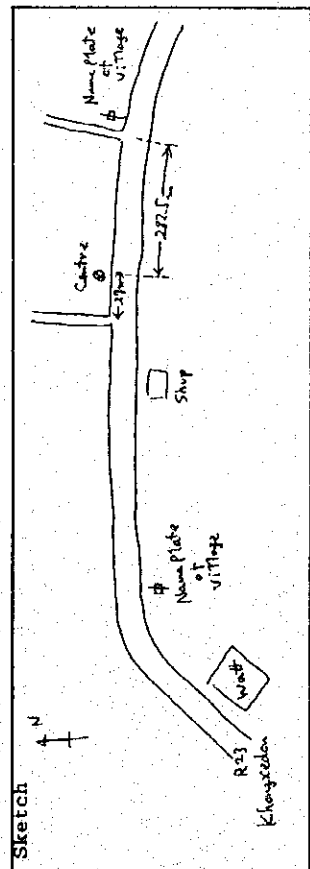
Date	08/06/94	Time	09:45	Latitude	N 15 40.148	Remarks
Village	B. Vapy-Nua		Longitude	E 105 54.586		
No.	S43	Direction (deg)	50	Elevation (m)	66.9	

	OA m (AB/2)	OM m (MN/2)	K	V (mV)	R (ohm)	Ra (ohm.m)
1	1.5	0.5	6.3	827.00	41.830	260.0
2	2.25	0.75	9.4	338.00	16.920	159.5
3	3	1	12.6	160.00	8.018	100.8
4	3.75	1.25	15.7	77.50	3.883	61.0
5	4.5	1.5	18.8	39.40	1.973	37.2
6	5.25	1.75	22.0	24.40	1.226	27.0
7	6	2	25.1	17.70	0.887	22.3
8	7.5	2.5	31.4	11.10	0.568	17.5
9	9	3	37.7	9.01	0.451	17.0
10	12	4	50.3	6.74	0.337	16.9
11	15	5	62.8	5.77	0.289	18.2
12	18.75	6.25	78.5	4.75	0.238	18.7
13	22.5	7.5	94.2	4.38	0.219	20.6
14	25.5	8.5	108.8	4.03	0.202	21.8
15	30	10	125.7	3.68	0.184	23.1
16	37.5	12.5	157.1	3.53	0.176	27.8
17	45	15	188.5	3.06	0.153	28.8
18	52.5	17.5	219.9	2.88	0.144	31.7
19	60	20	251.3	2.66	0.133	33.4
20	67.5	22.5	282.7	2.43	0.122	34.5
21	75	25	314.2	2.18	0.109	34.2
22	90.3	30	377.0	1.93	0.097	36.8
23	105.4	35	439.8	1.77	0.089	39.1
24	120	40	502.6	1.66	0.083	41.7
25	135	45	565.5	1.59	0.079	44.7
26	150	50	628.3	1.49	0.074	46.5
27	167.5	62.5	785.4	1.28	0.064	50.3
28	225	75	942.5	1.14	0.057	53.7
29	262.5	87.5	1099.5	1.19	0.059	64.9
30	300	100	1256.6	0.94	0.047	59.7
31	375	125	1570.8	0.77	0.038	62.2
32	412.5	137.5	1727.8	0.73	0.036	64.1
33	450	150	1884.9	0.69	0.034	64.1
34	525	175	2199.1	0.59	0.030	66.0
35	600	200	2513.2			
36	750	250	3141.5			



Date	06/06/94	Time	13:30	Latitude	N 15 41.900	Remarks
Village	B. Saphat	Longitude	E 105 58.171			
No.	S47	Direction	50	Elevation	(m) 183	

	OA m (AB/2)	OM m (MN/2)	K	V (mV)	R (ohm)	Ra (ohm.m)
1	1.5	0.5	6.3	268.00	13.420	84.3
2	2.25	0.75	9.4	127.00	8.374	78.9
3	3	1	12.6	66.80	3.346	42.0
4	3.75	1.25	15.7	39.20	1.964	30.9
5	4.5	1.5	18.8	27.30	1.378	26.0
6	5.25	1.75	22.0	20.00	1.003	22.1
7	6	2	25.1	15.40	0.775	19.5
8	7.5	2.5	31.4	10.80	0.531	18.7
9	9	3	37.7	8.31	0.416	15.7
10	12	4	50.3	5.95	0.297	14.9
11	15	5	62.8	5.29	0.265	16.7
12	18.75	6.25	78.5	4.60	0.230	18.1
13	22.5	7.5	94.2	4.17	0.209	19.7
14	25.5	8.5	106.8	3.94	0.197	21.0
15	30	10	125.7	3.77	0.189	23.8
16	37.5	12.5	157.1	3.49	0.178	27.6
17	45	15	188.5	2.97	0.148	27.9
18	52.5	17.5	219.9	2.73	0.137	30.1
19	60	20	251.3	2.73	0.136	34.2
20	67.5	22.5	282.7	2.59	0.129	38.5
21	75	25	314.2	2.44	0.122	38.3
22	80.3	30	377.0	2.39	0.119	44.9
23	105.4	35	439.8	10.50	0.103	45.3
24	120	40	502.6	4.77	0.098	47.8
25	135	45	565.5	4.41	0.088	49.8
26	150	50	628.3	4.13	0.082	51.5
27	187.5	62.5	785.4	3.66	0.073	57.3
28	225	75	942.5	3.15	0.063	59.4
29	262.5	87.5	1099.5	2.89	0.058	63.8
30	300	100	1258.6	2.56	0.051	64.1
31	375	125	1570.8			
32	412.5	137.5	1727.8			
33	450	150	1884.9			
34	525	175	2199.1			
35	600	200	2513.2			
36	750	250	3141.5			



Date	06/06/94	Time	Latitude	N 15 41.813	Remarks
Village	B. Mouang	Longitude	E 105 59.581		
No.	S48	Direction	70	Elevation	(m) 120

	OA m (AB/2)	OM m (MN/2)	K	V (mV)	R (ohm)	Ra (ohm.m)
1	1.5	0.5	6.3	463.00	23.200	145.8
2	2.25	0.75	9.4	204.00	10.210	96.2
3	3	1	12.6	85.10	4.263	53.6
4	3.75	1.25	15.7	48.30	2.419	38.0
5	4.5	1.5	18.8	31.00	1.556	29.3
6	5.25	1.75	22.0	14.60	0.731	18.1
7	6	2	25.1	13.50	0.678	17.0
8	7.5	2.5	31.4	9.15	0.458	14.4
9	9	3	37.7	7.44	0.372	14.0
10	12	4	50.3	5.60	0.280	14.1
11	15	5	62.8	4.84	0.242	15.2
12	18.75	6.25	78.5	4.33	0.217	17.0
13	22.5	7.5	94.2	3.98	0.199	18.8
14	25.5	8.5	106.8	3.73	0.187	20.0
15	30	10	125.7	3.39	0.170	21.4
16	37.5	12.5	157.1	3.05	0.152	23.9
17	45	15	188.5	2.86	0.143	27.0
18	52.5	17.5	219.9	2.69	0.135	29.7
19	60	20	251.3	2.50	0.125	31.4
20	67.5	22.5	282.7	2.34	0.117	33.1
21	75	25	314.2	2.24	0.112	35.2
22	80.3	30	377.0	2.03	0.101	38.1
23	105.4	35	439.8	1.89	0.094	41.3
24	120	40	502.6	1.73	0.087	43.7
25	135	45	565.5	1.62	0.081	45.8
26	150	50	628.3	1.56	0.078	49.0
27	187.5	62.5	785.4	1.38	0.069	54.2
28	225	75	942.5	1.25	0.062	58.4
29	262.5	87.5	1099.5	1.13	0.056	61.6
30	300	100	1258.6	2.57	0.051	
31	375	125	1570.8			
32	412.5	137.5	1727.8			
33	450	150	1884.9			
34	525	175	2199.1			
35	600	200	2513.2			
36	750	250	3141.5			

