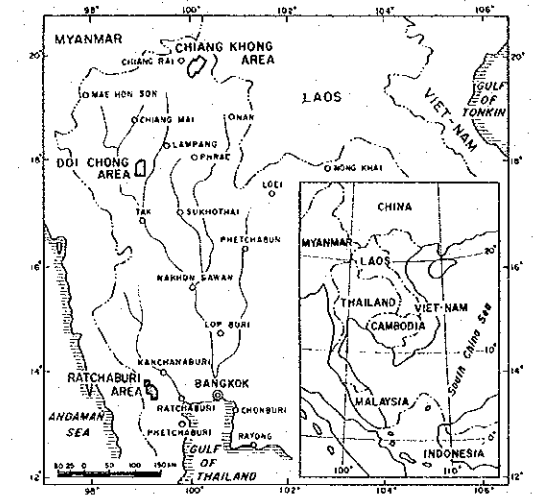


MINERAL EXPLORATION
OF
THE CHIANG KHONG, DOI CHONG, RATCHABURI AREA, THAILAND
PHASE I
GEOCHEMICAL CONTENT DISTRIBUTION MAP
IN RATCHABURI AREA (S,W)

Scale 1:100,000
0 1 2 3 4 5 10km

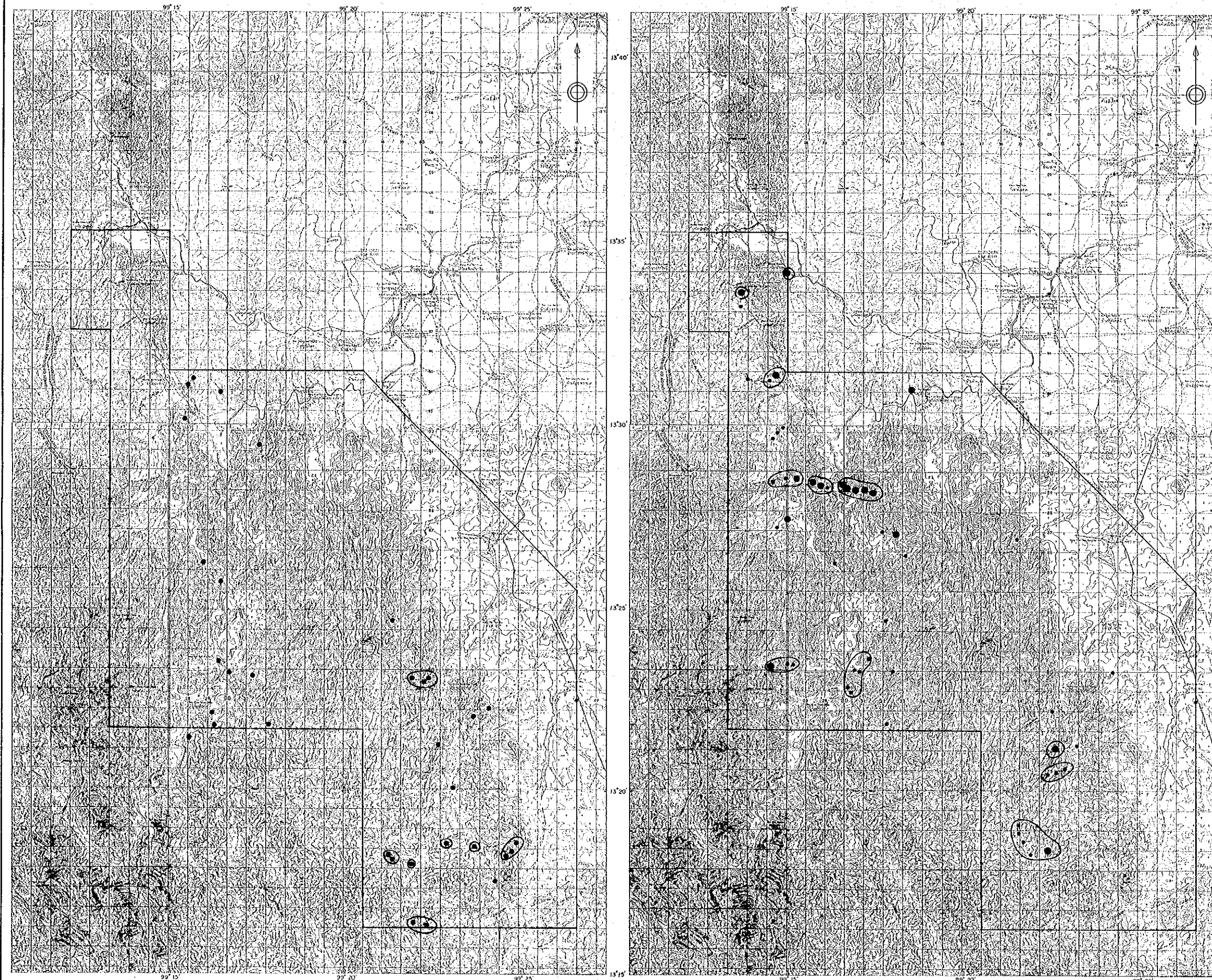
LOCATION INDEX



JAPAN INTERNATIONAL COOPERATION AGENCY
METAL MINING AGENCY OF JAPAN
Feb. 1995

S

W



S

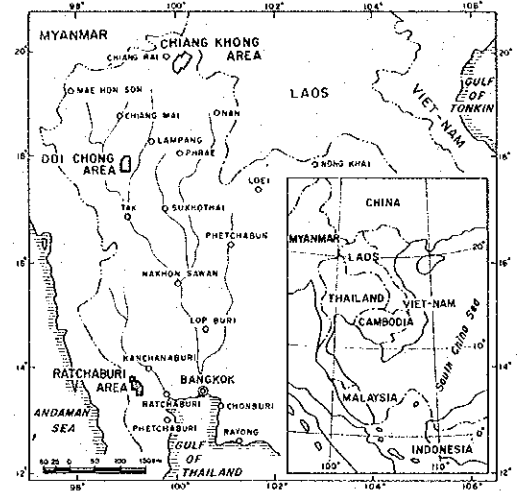
W

- : < 1.135953E-02
- : > 1.135953E-02
- : < 24.92258
- : > 24.92258
- : < 54.66521
- : > 54.66521

MINERAL EXPLORATION
 OF
 THE CHIANG KHONG, DOI CHONG, RATCHABURI AREA, THAILAND
 PHASE I
 GEOCHEMICAL CONTENT DISTRIBUTION MAP
 IN RATCHABURI AREA (Sn,Sb)

Scale 1 : 100,000
 0 1 2 3 4 5 10km


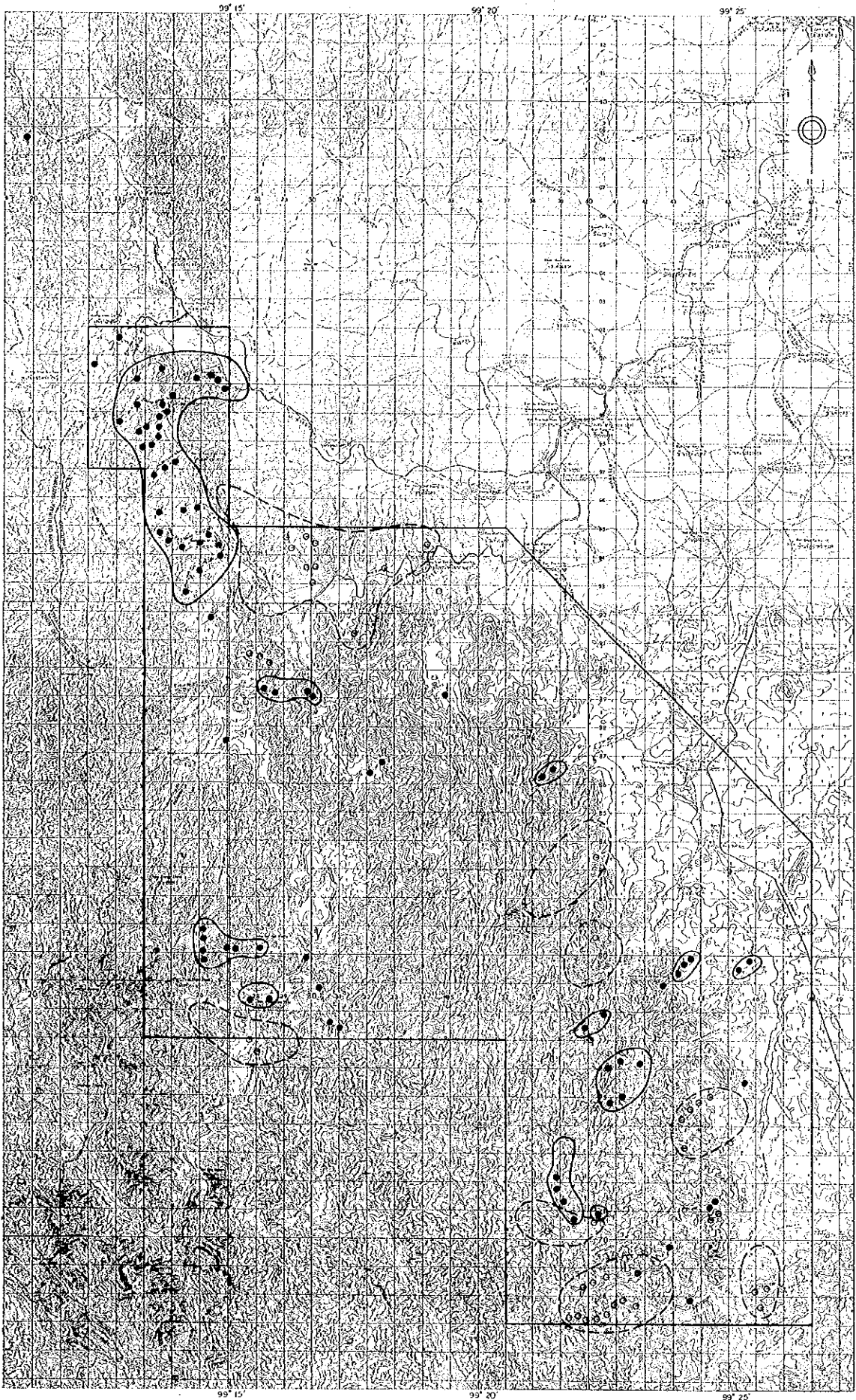
LOCATION INDEX



JAPAN INTERNATIONAL COOPERATION AGENCY
 METAL MINING AGENCY OF JAPAN
 Feb. 1995

Sn

Sb

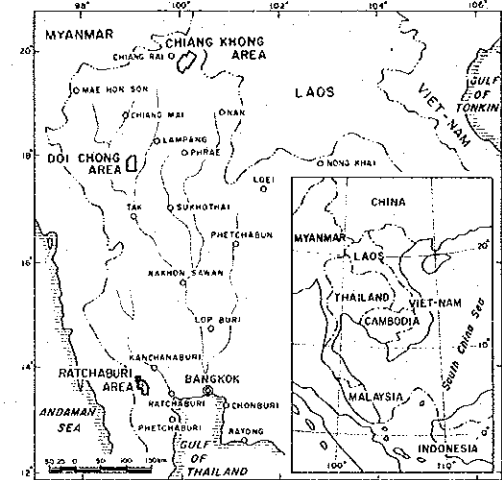


- | | | | |
|---|---------------|---|--------------|
| ○ | : < 4.93278 | ○ | : < 1.191732 |
| ◐ | : < 588.76154 | ◑ | : > 1.191732 |
| ● | : > 588.76154 | | |

MINERAL EXPLORATION
 OF
 THE CHIANG KHONG, DOI CHONG, RATCHABURI AREA, THAILAND
 PHASE I
 GEOCHEMICAL CONTENT DISTRIBUTION MAP
 IN RATCHABURI AREA (F, Ta)

Scale 1:100,000
 0 1 2 3 4 5 10km

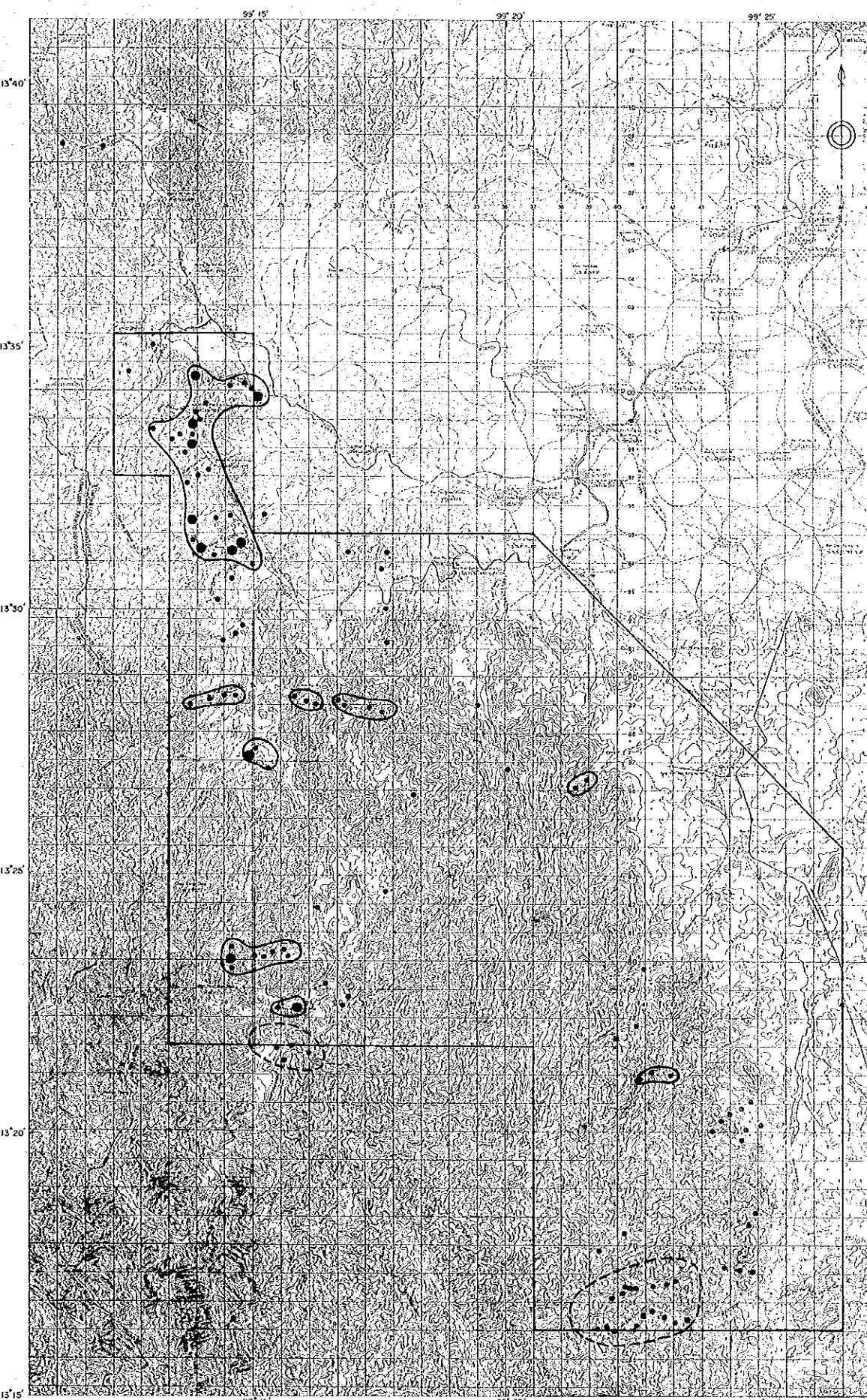

LOCATION INDEX



JAPAN INTERNATIONAL COOPERATION AGENCY
 METAL MINING AGENCY OF JAPAN
 Feb. 1995

F

Ta

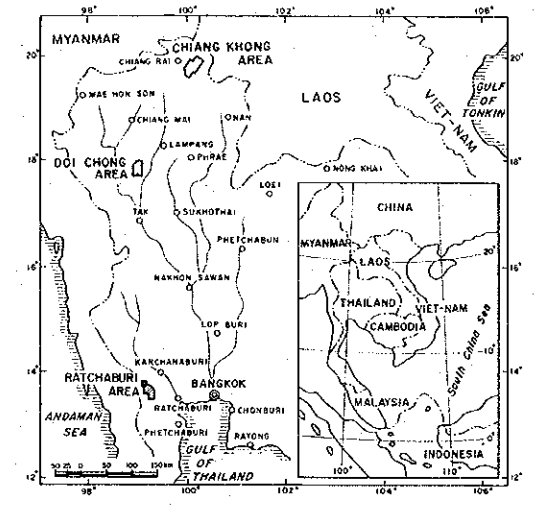


- | | |
|-----------------|-----------------|
| F | Ta |
| ○ : < 178.58063 | ○ : < 1.22184 |
| ◐ : < 884.23474 | ◑ : < 87.35474 |
| ● : > 884.23474 | ● : < 481.94287 |
| | ● : > 481.94287 |

MINERAL EXPLORATION
 OF
 THE CHIANG KHONG, DOI CHONG, RATCHABURI AREA, THAILAND
 PHASE I
 GEOCHEMICAL CONTENT DISTRIBUTION MAP
 IN RATCHABURI AREA (Nb)

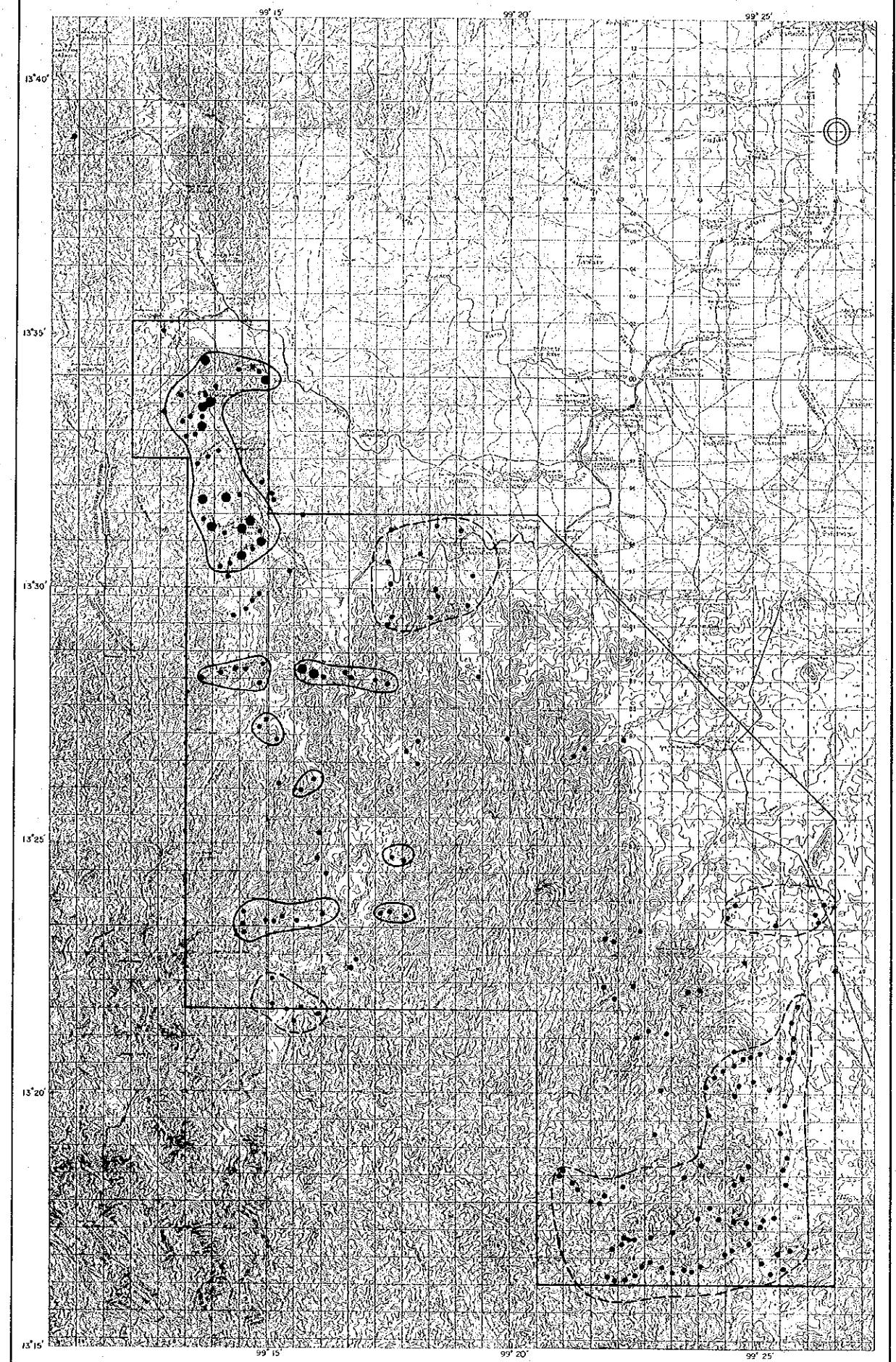
Scale 1:100,000
 0 1 2 3 4 5 10 km

LOCATION INDEX



JAPAN INTERNATIONAL COOPERATION AGENCY
 METAL MINING AGENCY OF JAPAN
 Feb. 1995

Nb



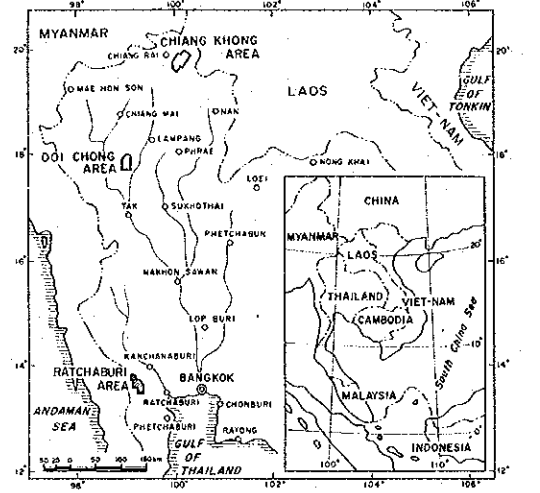
Nb

- : < 16.37201
- ◐ : < 151.29417
- : < 459.92001
- : > 459.92001

MINERAL EXPLORATION
OF
THE CHIANG KHONG, DOI CHONG, RATCHABURI AREA, THAILAND
PHASE I
SCORES OF PRINCIPLE COMPONENT ANALYSIS
IN RATCHABURI AREA (Z-1, Z-2)

Scale 1:100,000
0 1 2 3 4 5 10km


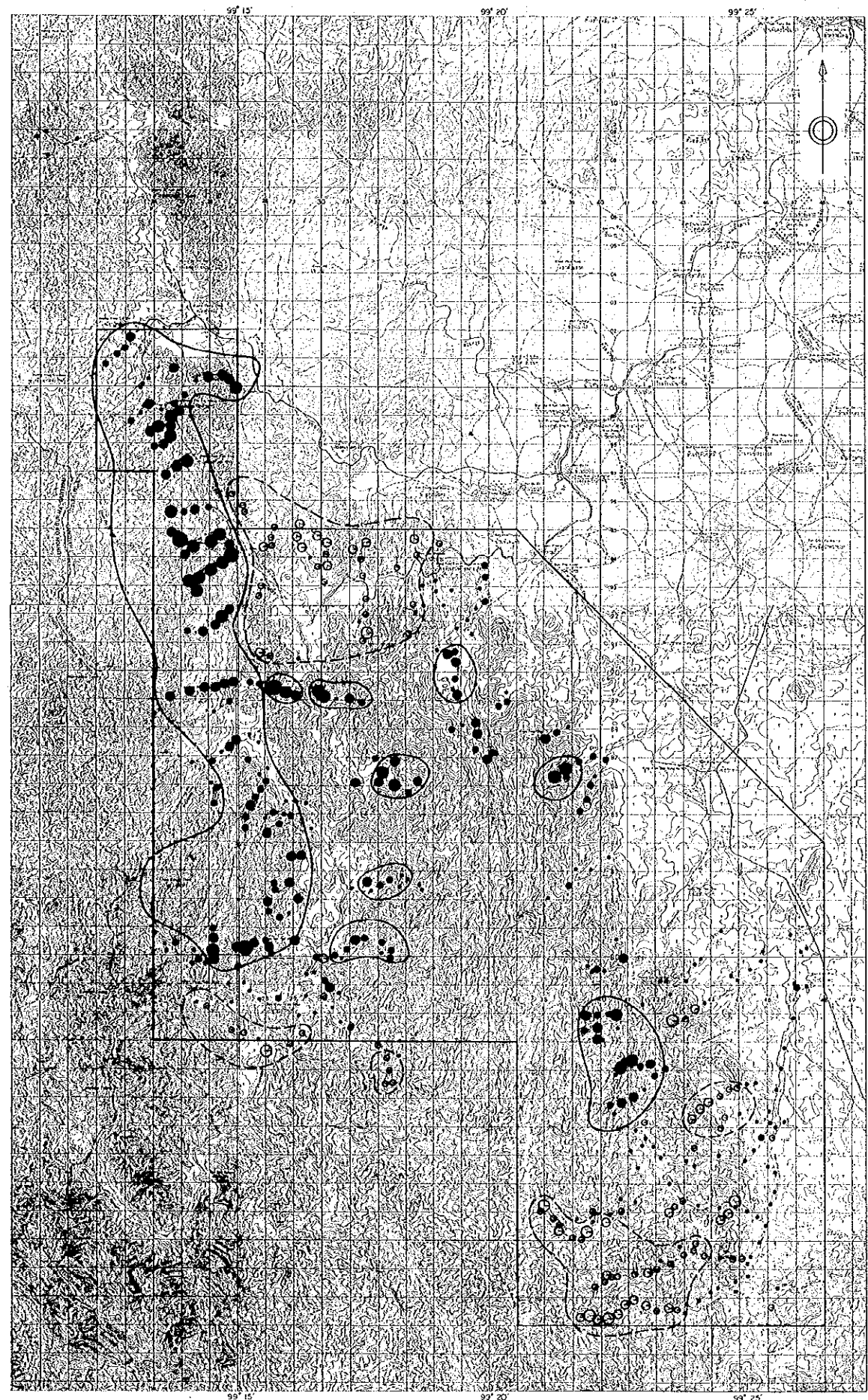
LOCATION INDEX



JAPAN INTERNATIONAL COOPERATION AGENCY
METAL MINING AGENCY OF JAPAN
Feb. 1995

Z-1

Z-2

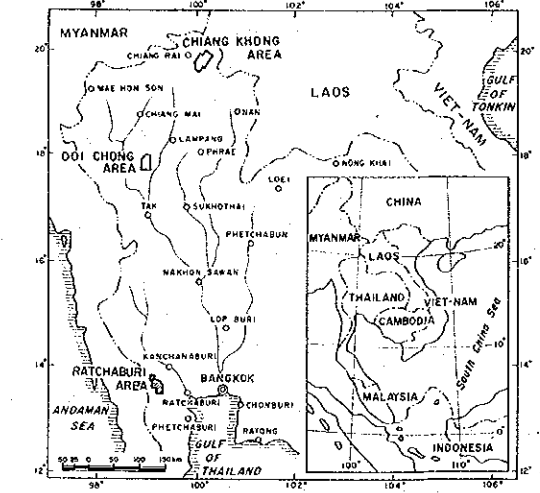


Z-1	Z-2
○ : < -3.89994	○ : < -3.71476
○ : < -2.92495	○ : < -2.78607
○ : < -1.94997	○ : < -1.85738
○ : < -0.97498	○ : < -0.92869
○ : < 0.00000	○ : < 0.00000
○ : < 0.97498	○ : < 0.92869
○ : < 1.94997	○ : < 1.85738
○ : < 2.92495	○ : < 2.78607
○ : < 3.89994	○ : < 3.71475
● : > 3.89994	● : > 3.71475

MINERAL EXPLORATION
OF
THE CHIANG KHONG, DOI CHONG, RATCHABURI AREA, THAILAND
PHASE I
SCORES OF PRINCIPLE COMPONENT ANALYSIS
IN RATCHABURI AREA (Z-3, Z-4)


Scale 1:100,000
0 1 2 3 4 5 10km

LOCATION INDEX




JAPAN INTERNATIONAL COOPERATION AGENCY
METAL MINING AGENCY OF JAPAN
Feb. 1995

Z-3



Z-4



Z-3

Z-4

- | | |
|----------------|----------------|
| ○ : < -2.15769 | ○ : < -1.94293 |
| ○ : < -1.81826 | ○ : < -1.45720 |
| ○ : < -1.07884 | ○ : < -0.97147 |
| ○ : < -0.53942 | ○ : < -0.48574 |
| ○ : < 0.00000 | ○ : < 0.00000 |
| ● : < 0.53942 | ● : < 0.48573 |
| ● : < 1.07884 | ● : < 0.97146 |
| ● : < 1.81827 | ● : < 1.45719 |
| ● : < 2.15769 | ● : < 1.94292 |
| ● : > 2.15769 | ● : > 1.94292 |

