



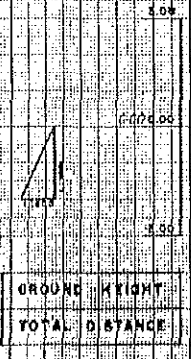
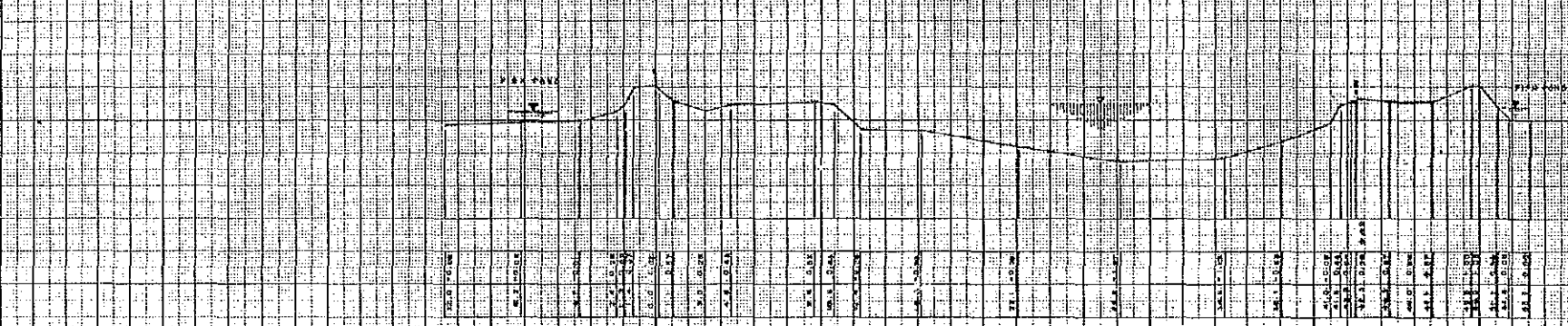
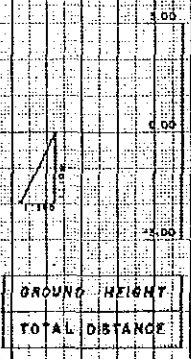
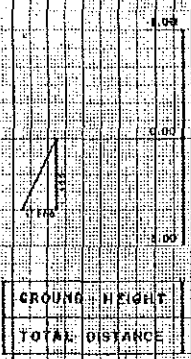
POINT NO	0	0.50	1.00	1.50	2.00	2.50	3.00	3.50	4.00	4.50	5.00	5.50	6.00	6.50	7.00	7.50	8.00	8.50	9.00	9.50	10.00	
ACTUAL DISTANCE		500	600	600	600	600	600	600	600	600	600	600	600	600	600	600	600	600	600	600	600	600
ACCUMULATED DISTANCE																						
LOWEST SPOT OF C/SEC																						
RIGHT BANK																						
LEFT BANK																						

THE REPUBLIC OF INDONESIA
 DIRECTORATE GENERAL OF WATER RESOURCES DEVELOPMENT
 MINISTRY OF PUBLIC WORKS
 THE STUDY OF THE MASTER PLAN ON WATER RESOURCES
 DEVELOPMENT AND FEASIBILITY STUDY
 FOR URGENT FLOOD CONTROL AND URBAN DRAINAGE
 FOR SEMARANG CITY AND SUBURBS
 LONGITUDINAL 0.0 — 6.0
TENGGANG RIVER
 DECEMBER 1992 SHEET NO. 7/2

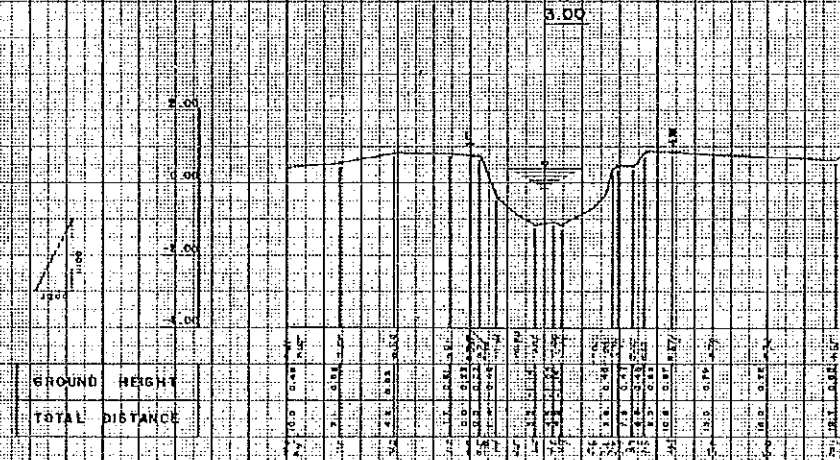
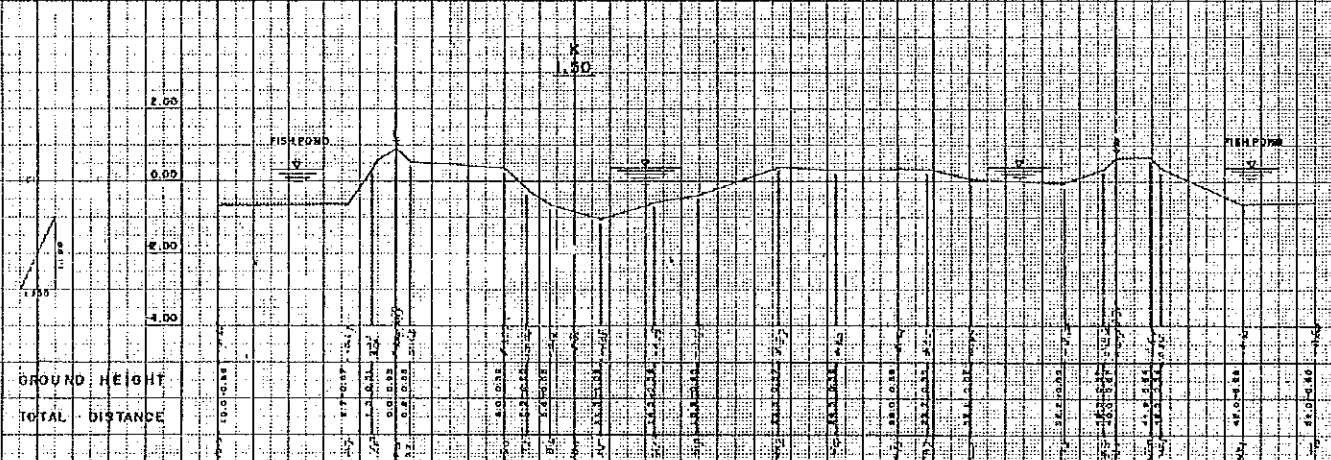
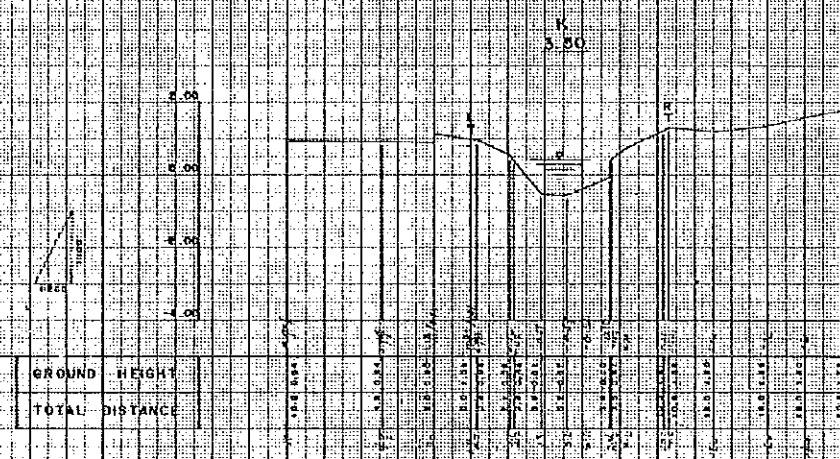
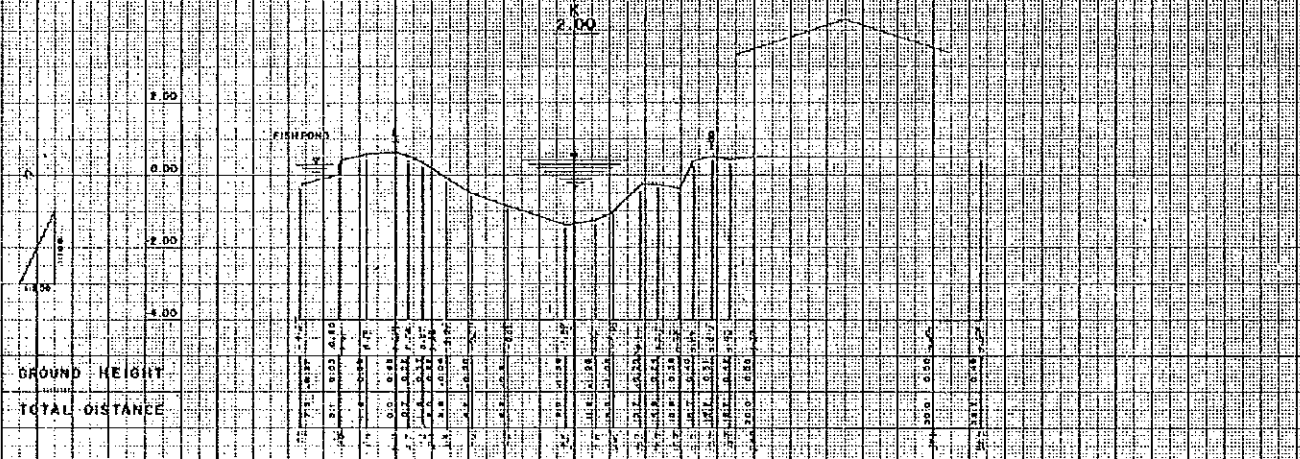
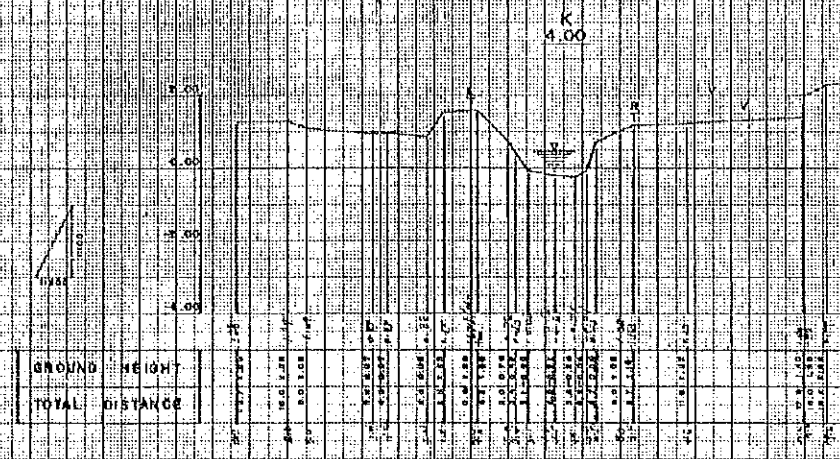
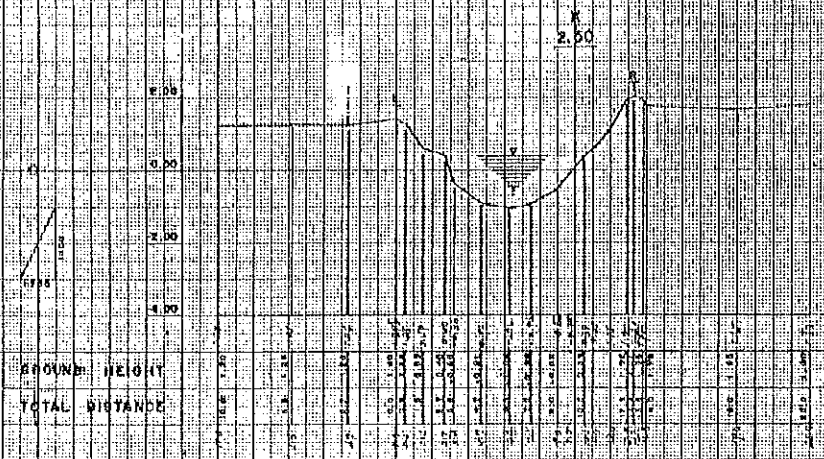


POINT NO.	0	1	2	3	4	5	6	7	8	9	10	11	12
ACTUAL DISTANCE	0.00	6.00	12.00	18.00	24.00	30.00	36.00	42.00	48.00	54.00	60.00	66.00	72.00
ACCUMULATED DISTANCE	0.00	6.00	12.00	18.00	24.00	30.00	36.00	42.00	48.00	54.00	60.00	66.00	72.00
LOWEST SPOT OF C/SEC	1.5	3.5	3.0	4.5	5.5	6.5	7.5	8.5	9.5	10.5	11.5	12.5	13.5
RIGHT BANK													
LEFT BANK													



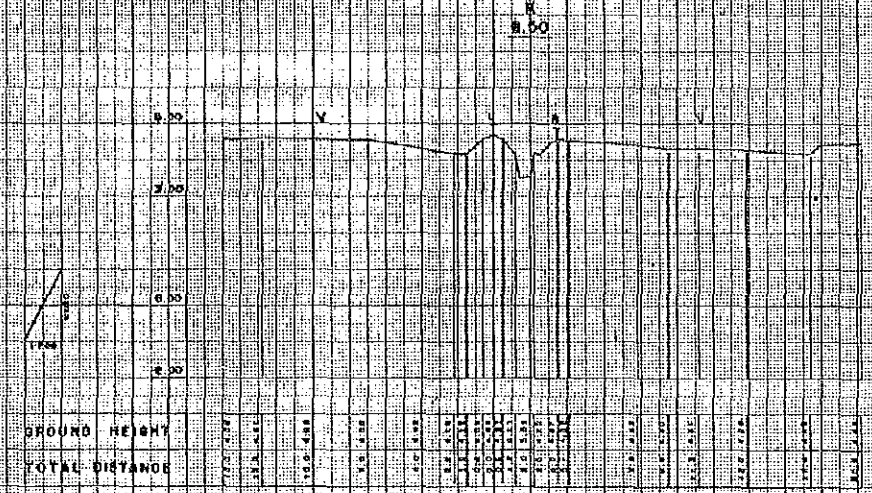

THE REPUBLIC OF INDONESIA
 DIRECTORATE GENERAL OF WATER RESOURCES DEVELOPMENT
 MINISTRY OF PUBLIC WORKS
 THE STUDY OF THE MASTER PLAN ON WATER RESOURCES
 DEVELOPMENT AND FEASIBILITY STUDY
 FOR URGENT FLOOD CONTROL AND URBAN DRAINAGE
 FOR SEMARANG CITY AND SUBURBS
 LONGITUDINAL 6.0 — 9.5
TENGGANG RIVER
 DECEMBER 1988 SHEET NO. 2 / 2



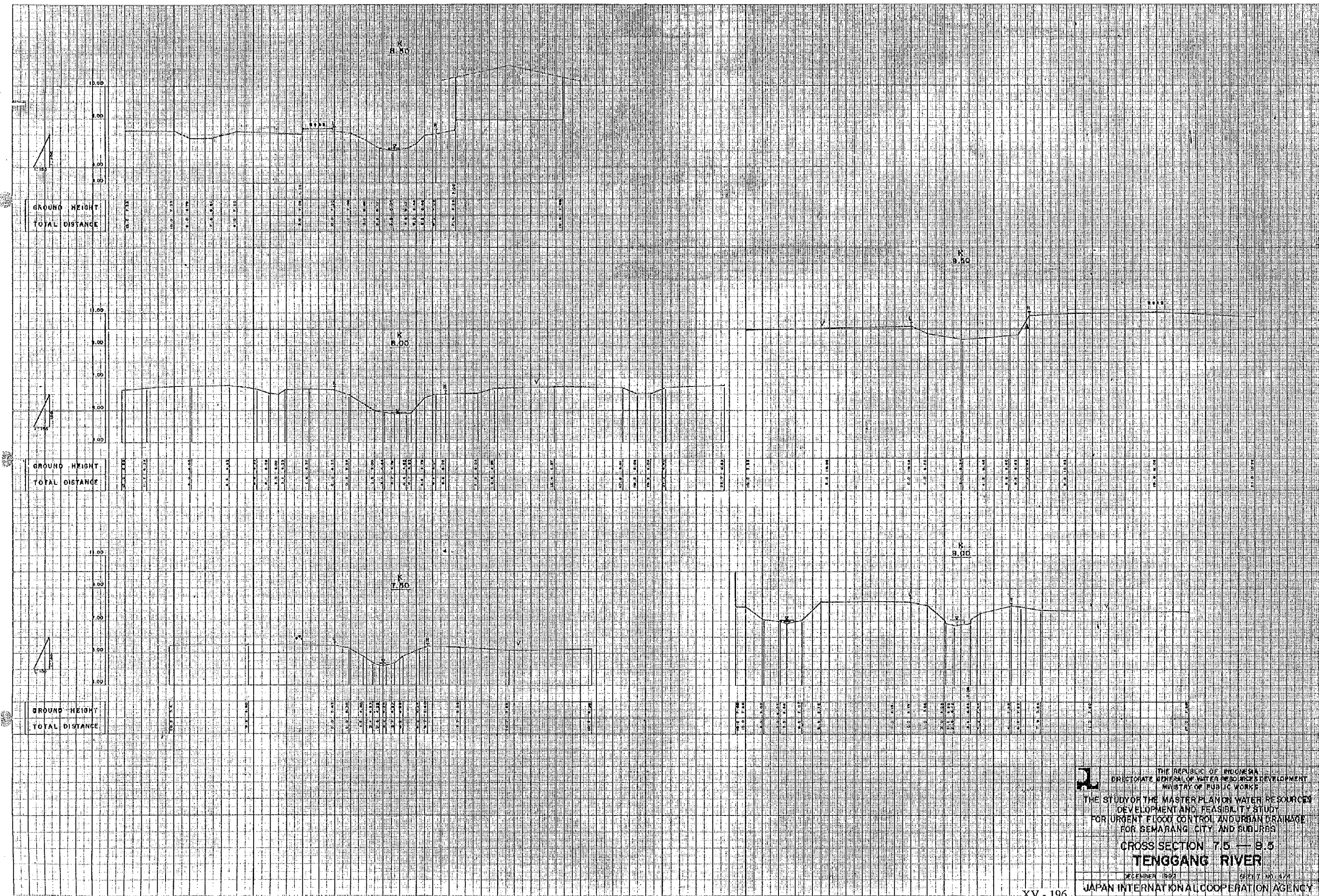
THE REPUBLIC OF INDONESIA
 DIRECTORATE GENERAL OF WATER RESOURCES DEVELOPMENT
 MINISTRY OF PUBLIC WORKS
 THE STUDY OF THE MASTER PLAN ON WATER RESOURCES
 DEVELOPMENT AND FEASIBILITY STUDY
 FOR URGENT FLOOD CONTROL AND URBAN DRAINAGE
 FOR SEMARANG CITY AND SUBURBS
 CROSS SECTION 0 0 — 1 0
TENGGANG RIVER
 DECEMBER 1992 SHEET NO. 174




THE REPUBLIC OF INDONESIA
 DIRECTORATE GENERAL OF WATER RESOURCES DEVELOPMENT
 MINISTRY OF PUBLIC WORKS
 THE STUDY OF THE MASTER PLAN ON WATER RESOURCES
 DEVELOPMENT AND FEASIBILITY STUDY
 FOR URGENT FLOOD CONTROL AND URBAN DRAINAGE
 FOR SEMARANG CITY AND SUBURBS
 CROSS SECTION 1.5 — 4.0
TENGGANG RIVER
 DECEMBER 1992 SHEET NO. 2/4



THE REPUBLIC OF INDONESIA
 DIRECTORATE GENERAL OF WATER RESOURCES DEVELOPMENT
 MINISTRY OF PUBLIC WORKS
 THE STUDY OF THE MASTER PLAN ON WATER RESOURCES
 DEVELOPMENT AND FEASIBILITY STUDY
 FOR URGENT FLOOD CONTROL AND URBAN DRAINAGE
 FOR SEMARANG CITY AND SUBURBS
 CROSS SECTION 4.8 - 7.0
TENGGANG RIVER
 DECEMBER 1952
 SHEET NO. 37.41



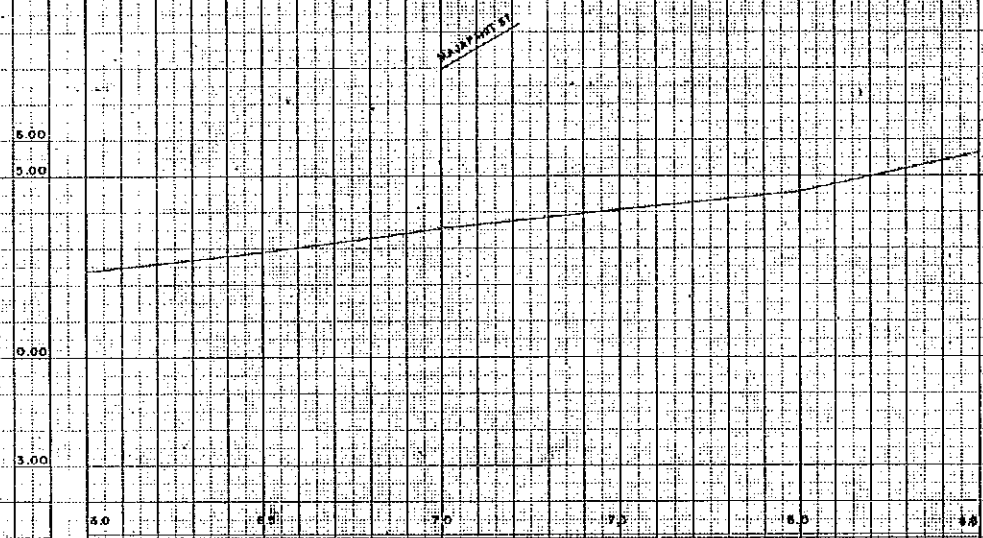

 THE REPUBLIC OF INDONESIA
 DIRECTORATE GENERAL OF WATER RESOURCES DEVELOPMENT
 MINISTRY OF PUBLIC WORKS
 THE STUDY OF THE MASTER PLAN ON WATER RESOURCES
 DEVELOPMENT AND FEASIBILITY STUDY
 FOR URGENT FLOOD CONTROL AND URBAN DRAINAGE
 FOR SEMARANG CITY AND SUBURBS
 CROSS SECTION 7.5 — 9.5
TENGGANG RIVER
 DECEMBER 1993
 JAPAN INTERNATIONAL COOPERATION AGENCY



POINT NO	0	100	200	300	400	500	600	700	800	900	1000	1100	1200	1300	1400	1500	1600	1700	1800	1900	2000	
ACTUAL DISTANCE		500	500	500	500	500	500	500	500	500	500	500	500	500	500	500	500	500	500	500	500	500
ACCUMULATED DISTANCE		500	1000	1500	2000	2500	3000	3500	4000	4500	5000	5500	6000	6500	7000	7500	8000	8500	9000	9500	10000	10500
LOWEST SPOT OF C/SEC																						
RIGHT BANK																						
LEFT BANK																						

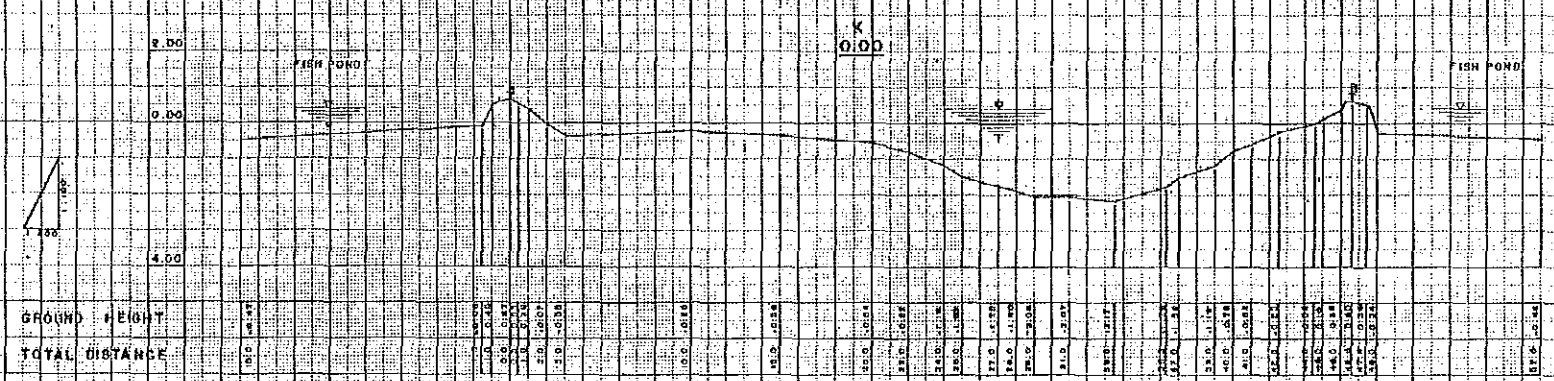
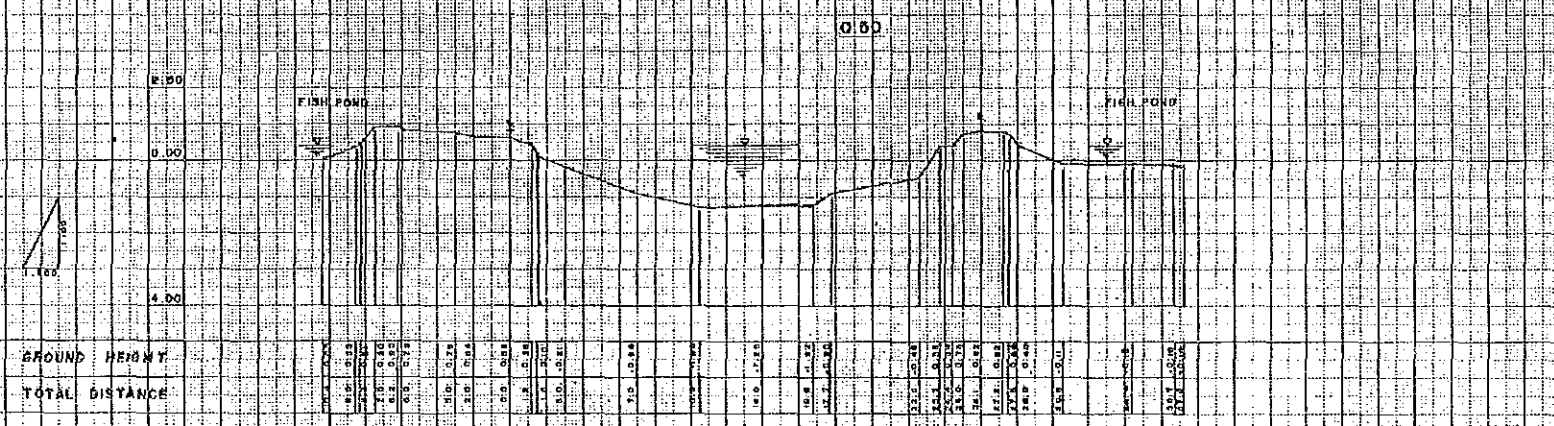
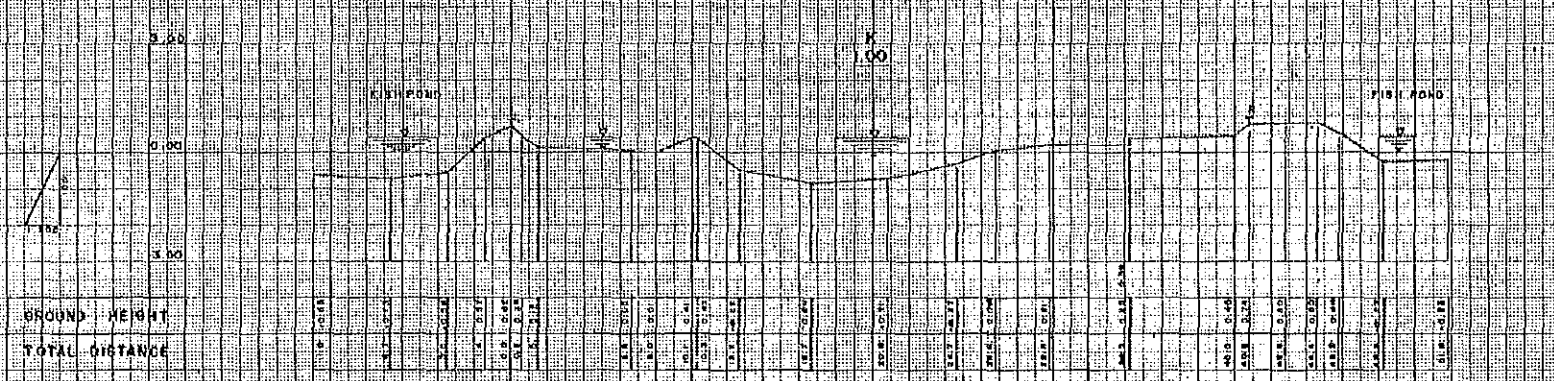
BRIDGE
BRIDGE

THE REPUBLIC OF INDONESIA
 DIRECTORATE GENERAL OF WATER RESOURCES DEVELOPMENT
 MINISTRY OF PUBLIC WORKS
 THE STUDY OF THE MASTER PLAN ON WATER RESOURCES
 DEVELOPMENT AND FEASIBILITY STUDY
 FOR URGENT FLOOD CONTROL AND URBAN DRAINAGE
 FOR SEMARANG CITY AND SUBURBS
 LONGITUDINAL 00 — 6.0
 SERINGIN RIVER
 DECEMBER 1992 SHEET NO. 12

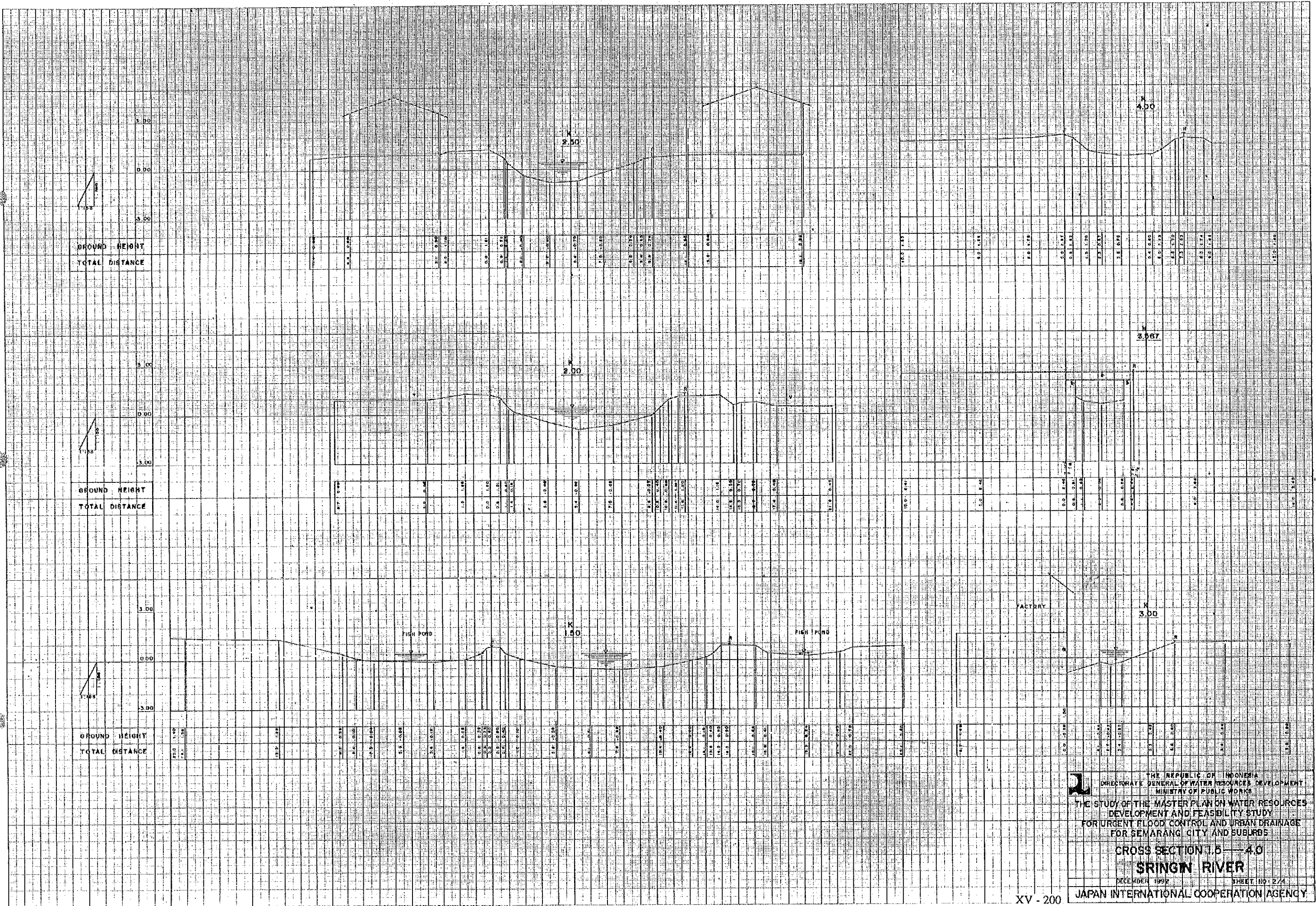


POINT NO	6.0	6.5	7.0	7.5	8.0	8.5
ACTUAL DISTANCE	500	500	500	500	500	500
ACCUMULATED DISTANCE						
LOWEST SPOT OF C/SEC						
RIGHT BANK						
LEFT BANK						

THE REPUBLIC OF INDONESIA
 DIRECTORATE GENERAL OF WATER RESOURCES DEVELOPMENT
 MINISTRY OF PUBLIC WORKS
 THE STUDY OF THE MASTER PLAN ON WATER RESOURCES
 DEVELOPMENT AND FEASIBILITY STUDY
 FOR URGENT FLOOD CONTROL AND URBAN DRAINAGE
 FOR SEMARANG CITY AND SUBURBS
 LONGITUDINAL 6.00—8.50
SERINGIN RIVER
 DECEMBER 1992 | SHEET NO. 2/2



THE REPUBLIC OF INDONESIA
 DIRECTORATE GENERAL OF WATER RESOURCES DEVELOPMENT
 MINISTRY OF PUBLIC WORKS
 THE STUDY OF THE MASTER PLAN ON WATER RESOURCES
 DEVELOPMENT AND FEASIBILITY STUDY
 FOR URGENT FLOOD CONTROL AND URBAN DRAINAGE
 FOR SEMARANG CITY AND SUBURBS
 CROSS SECTION 00—1.0
SRINGIN RIVER
 DECEMBER 1992 SHEET NO 1/3
 JAPAN INTERNATIONAL COOPERATION AGENCY




THE REPUBLIC OF INDONESIA
 DIRECTORATE GENERAL OF WATER RESOURCES DEVELOPMENT
 MINISTRY OF PUBLIC WORKS

THE STUDY OF THE MASTER PLAN ON WATER RESOURCES DEVELOPMENT AND FEASIBILITY STUDY FOR URGENT FLOOD CONTROL AND URBAN DRAINAGE FOR SEMARANG CITY AND SUBURBS

CROSS SECTION 1.5 — 4.0
SRINGIN RIVER

DECEMBER 1992 SHEET NO. 2/4

JAPAN INTERNATIONAL COOPERATION AGENCY

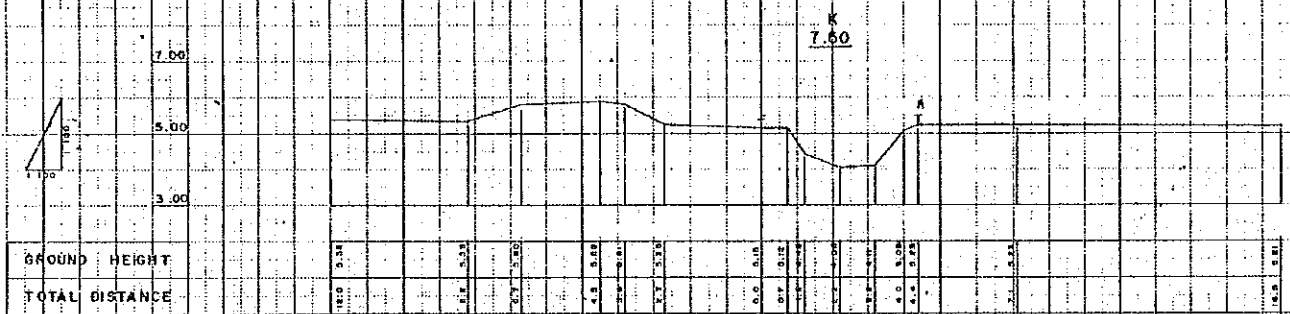
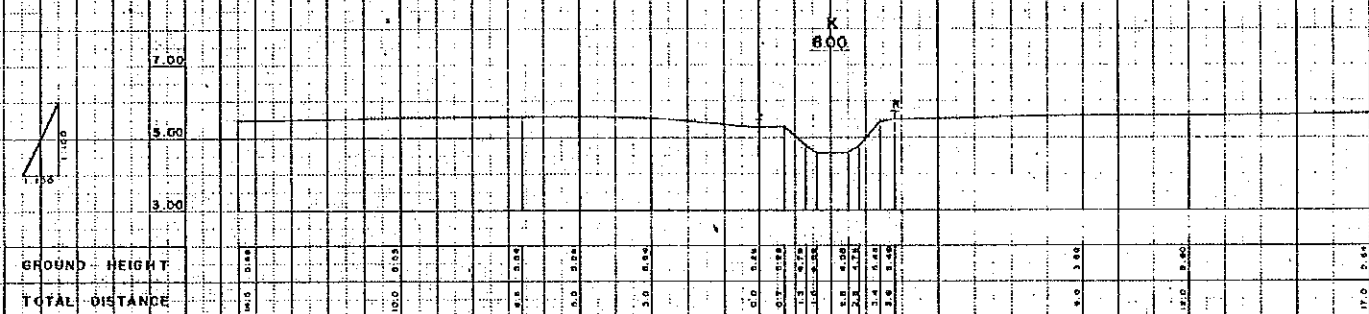
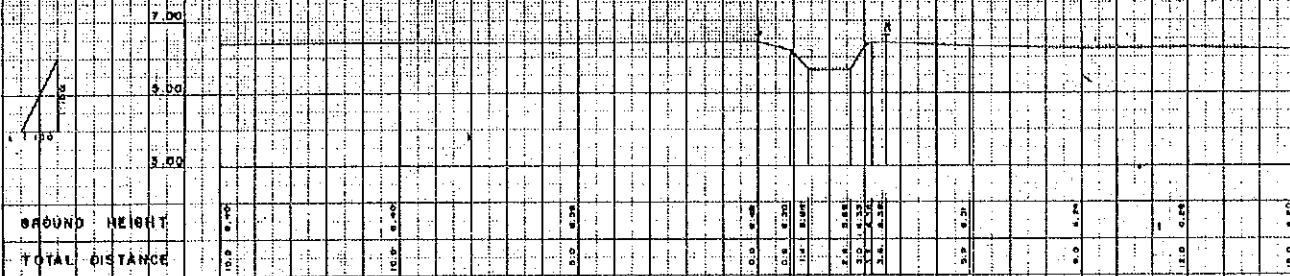


THE REPUBLIC OF INDONESIA
 DIRECTORATE GENERAL OF WATER RESOURCES DEVELOPMENT
 MINISTRY OF PUBLIC WORKS

THE STUDY OF THE MASTER PLAN ON WATER RESOURCES
 DEVELOPMENT AND FEASIBILITY STUDY
 FOR URGENT FLOOD CONTROL AND URBAN DRAINAGE
 FOR SEMARANG CITY AND SUBURBS

CROSS SECTION 4.5 - 7.0
 SRINGIN RIVER

DECEMBER 1982 SHEET NO. 3/4
 JAPAN INTERNATIONAL COOPERATION AGENCY



THE REPUBLIC OF INDONESIA
 DIRECTORATE GENERAL OF WATER RESOURCES DEVELOPMENT
 MINISTRY OF PUBLIC WORKS
 THE STUDY OF THE MASTER PLAN ON WATER RESOURCES
 DEVELOPMENT AND FEASIBILITY STUDY
 FOR URGENT FLOOD CONTROL AND URBAN DRAINAGE
 FOR SEMARANG CITY AND SUBURBS
 CROSS SECTION 75 — 8.5
SRINGIN RIVER
 DECEMBER 1982 SHEET NO. 4/4
 JAPAN INTERNATIONAL COOPERATION AGENCY



JICA