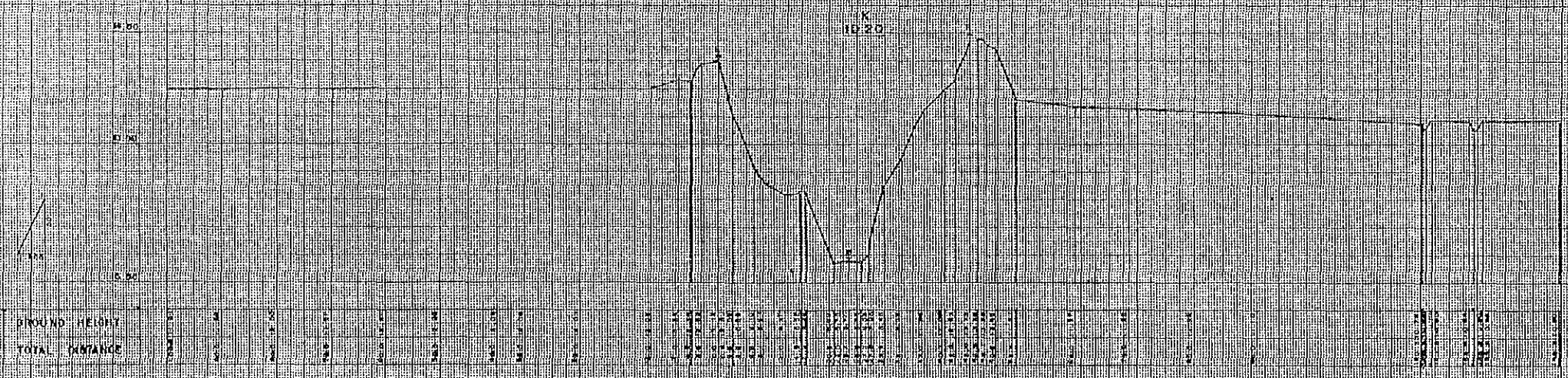
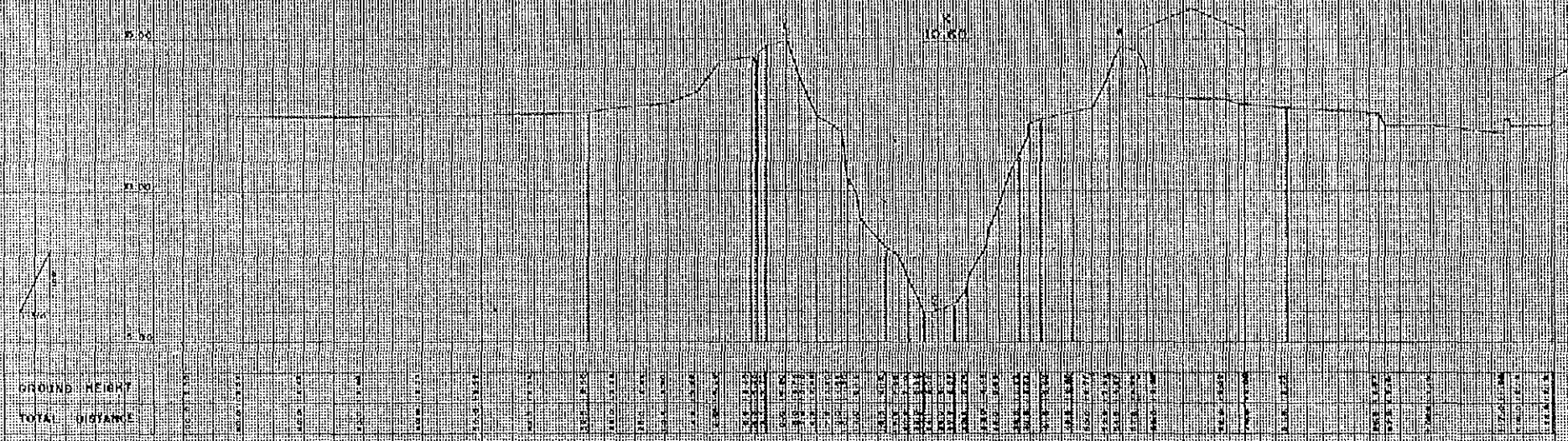
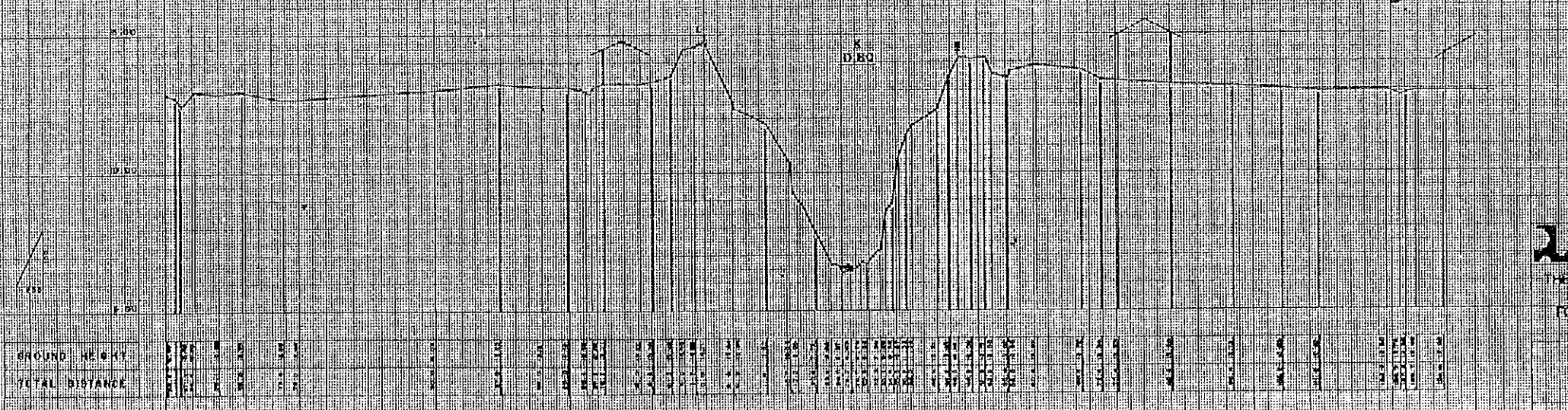
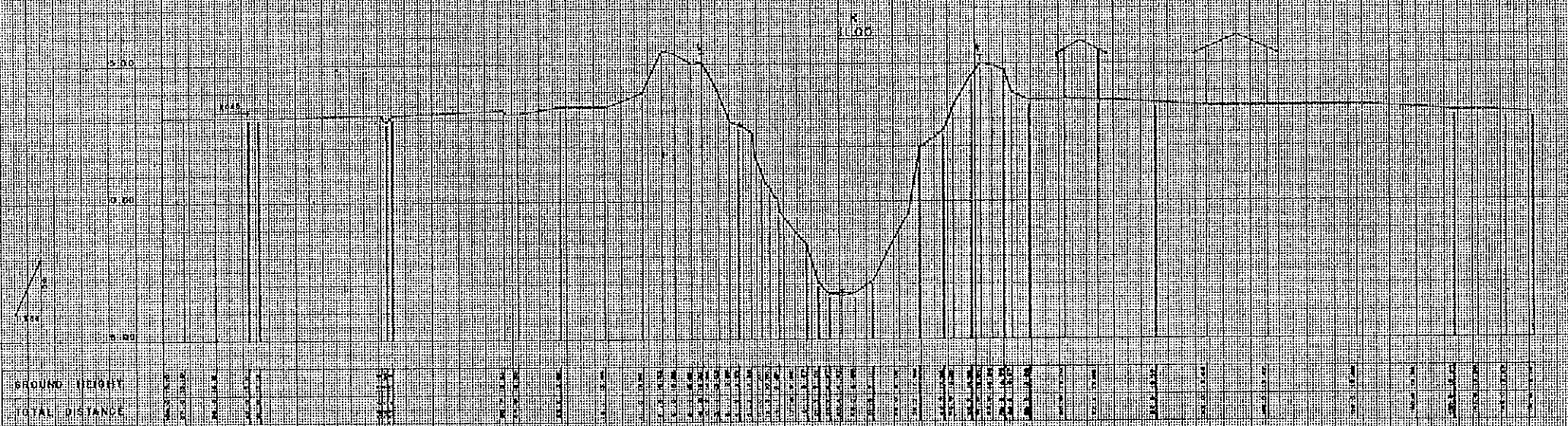


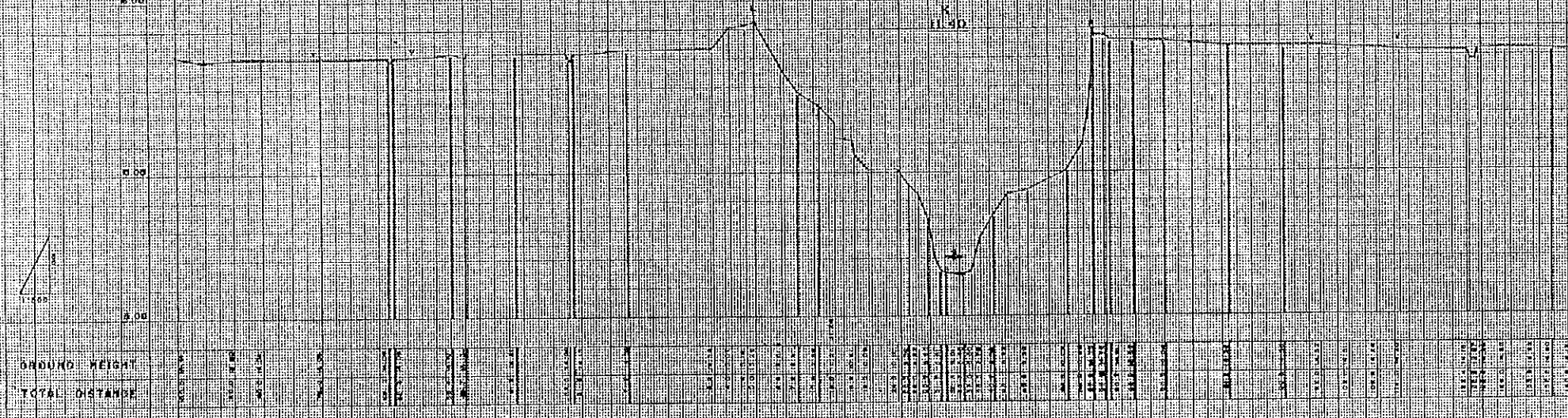
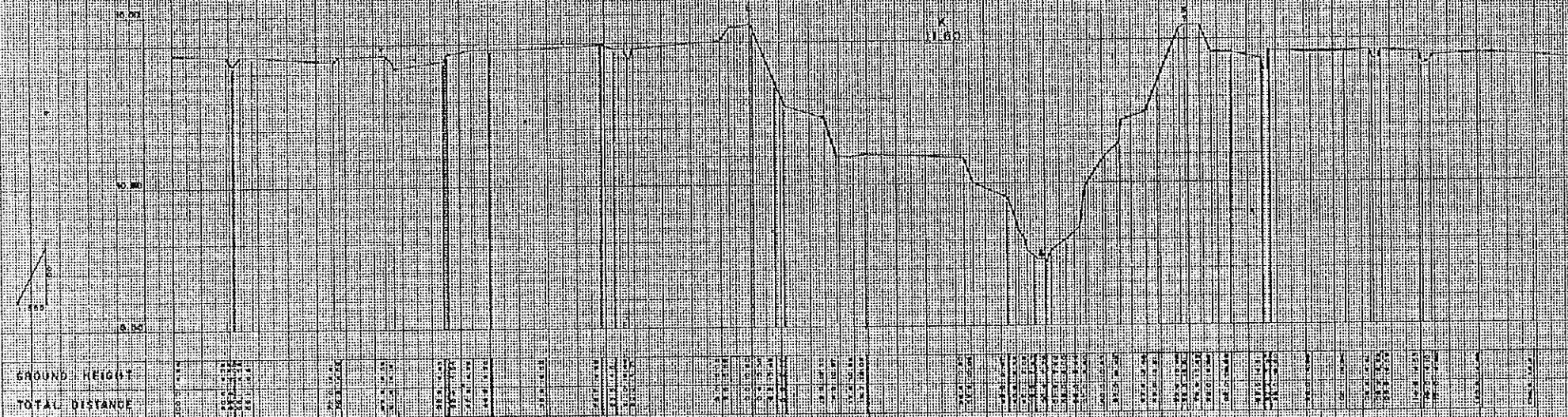
THE REPUBLIC OF INDONESIA
 DIRECTORATE GENERAL OF WATER RESOURCES DEVELOPMENT
 MINISTRY OF PUBLIC WORKS
 THE STUDY OF THE MASTER PLAN ON WATER RESOURCES
 DEVELOPMENT AND FEASIBILITY STUDY
 FOR URGENT FLOOD CONTROL AND URBAN DRAINAGE
 FOR SEMARANG CITY AND SUBURBS
 CROSSSECTION B.8—10.0
BABON RIVER
 DECEMBER 1992 SHEET NO. 128
 JAPAN INTERNATIONAL COOPERATION AGENCY



THE REPUBLIC OF INDONESIA
 DIRECTORATE GENERAL OF WATER RESOURCES DEVELOPMENT
 MINISTRY OF PUBLIC WORKS
 THE STUDY OF THE MASTER PLAN ON WATER RESOURCES
 DEVELOPMENT AND FEASIBILITY STUDY
 FOR URGENT FLOOD CONTROL AND URBAN DRAINAGE
 FOR SEMARANG CITY AND SURBUDS
 CROSS SECTION 10.2—10.6
BABON RIVER
 WATER 000 STREET NO. 8/70
 JAPAN INTERNATIONAL COOPERATION AGENCY



THE REPUBLIC OF INDONESIA
 DIRECTORATE GENERAL OF WATER RESOURCES DEVELOPMENT
 MINISTRY OF PUBLIC WORKS
 THE STUDY OF THE MASTER PLAN ON WATER RESOURCES
 DEVELOPMENT AND FEASIBILITY STUDY
 FOR URGENT FLOOD CONTROL AND URBAN DRAINAGE
 FOR SEMARANG CITY AND SUBURBS
 CROSS SECTION 10.B — 1/2
BABON RIVER
 DECEMBER 1982
 JAPAN INTERNATIONAL COOPERATION AGENCY



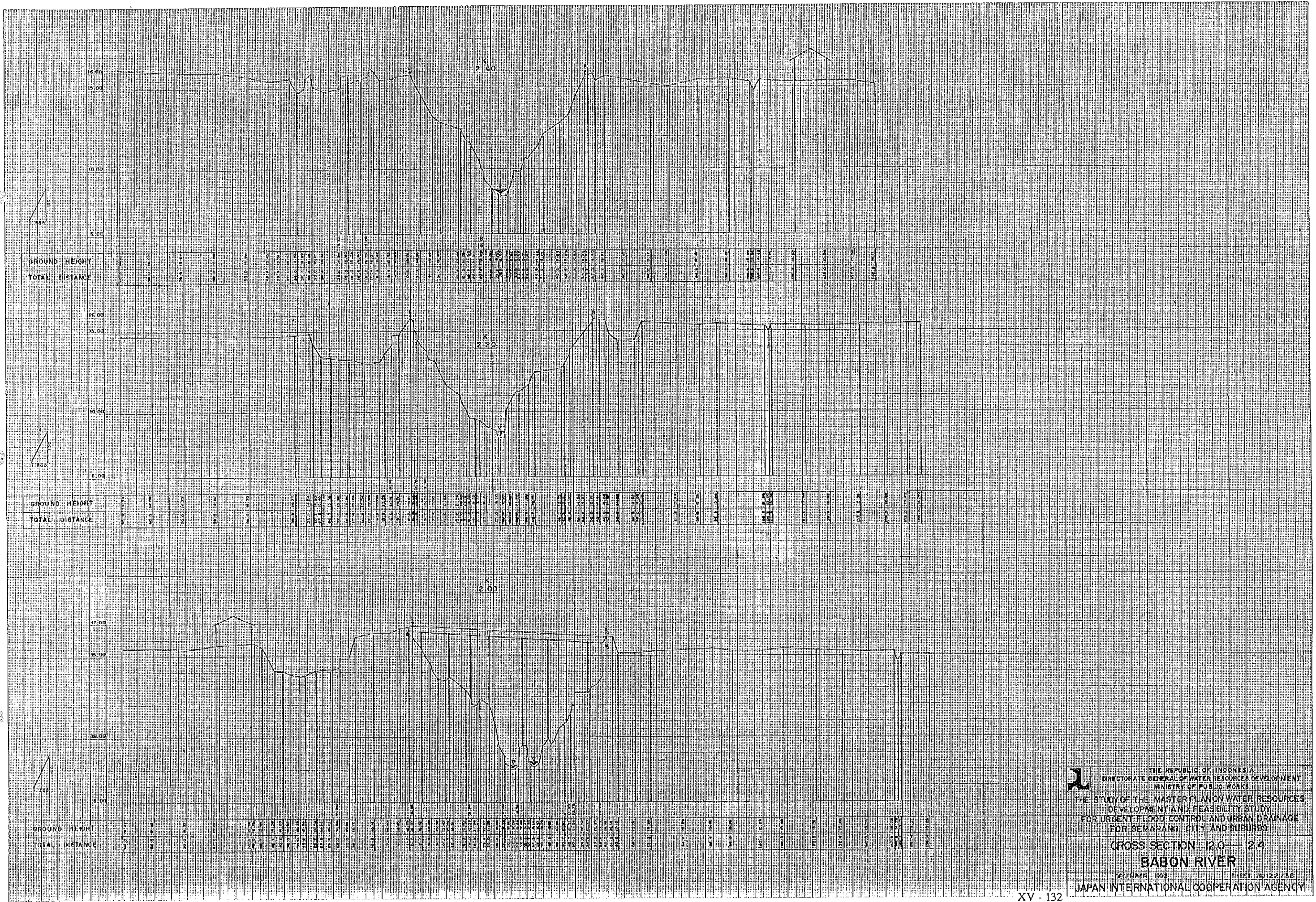
THE REPUBLIC OF INDONESIA
 DIRECTORATE GENERAL OF WATER RESOURCES DEVELOPMENT
 MINISTRY OF PUBLIC WORKS

THE STUDY OF THE MASTER PLAN ON WATER RESOURCES
 DEVELOPMENT AND FEASIBILITY STUDY
 FOR URGENT FLOOD CONTROL AND URBAN DRAINAGE
 FOR SEMARANG CITY AND SUBURBS

CROSS SECTION 11.4—11.8
BABON RIVER

DECEMBER 1952
 DIRECTOR GENERAL

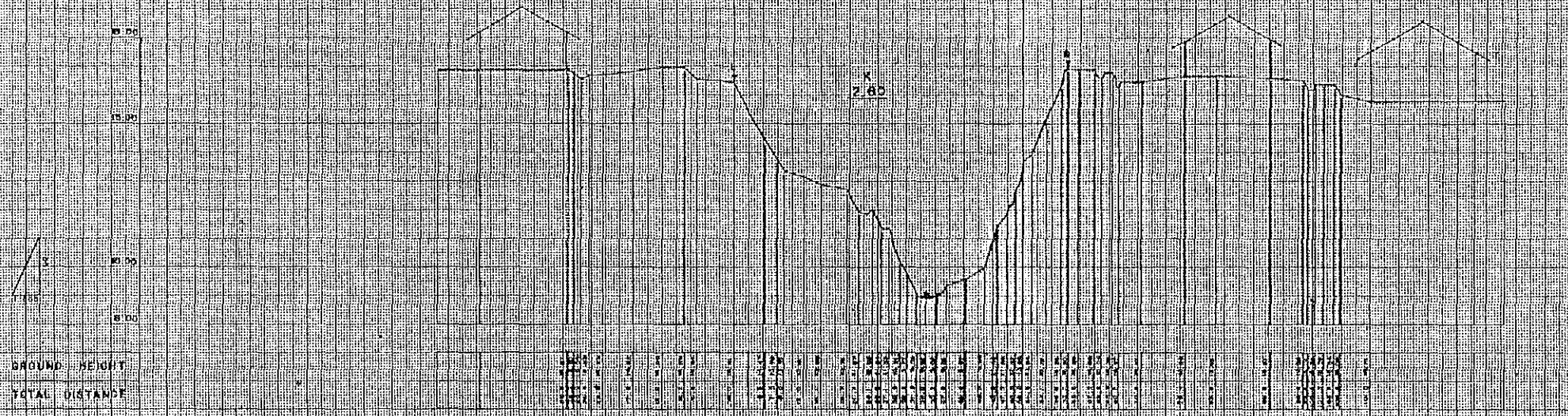
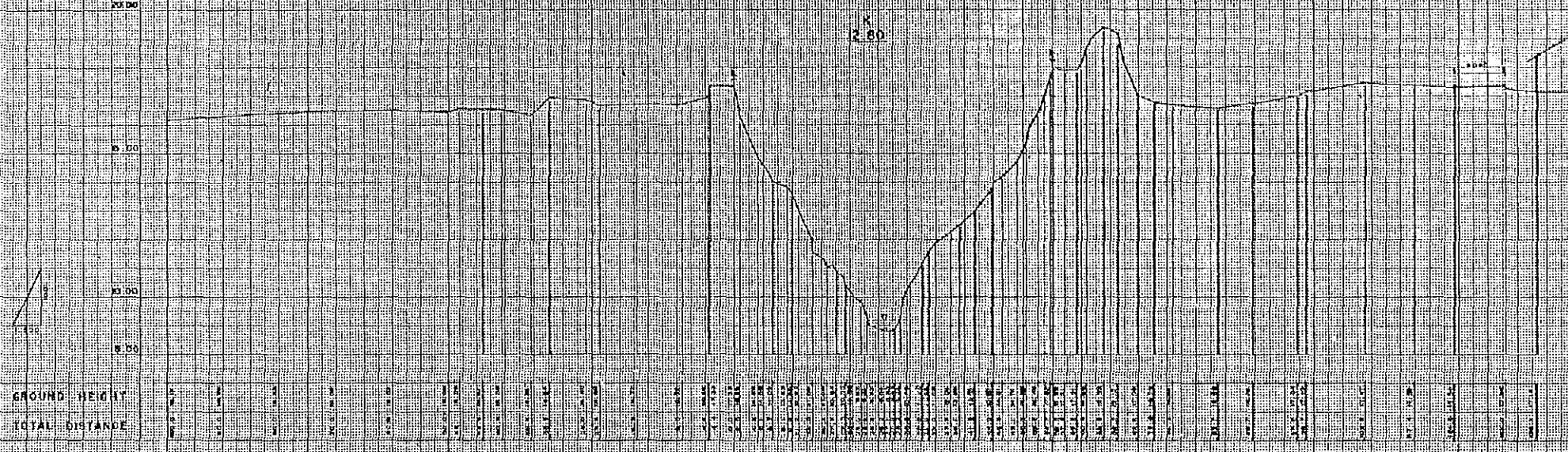
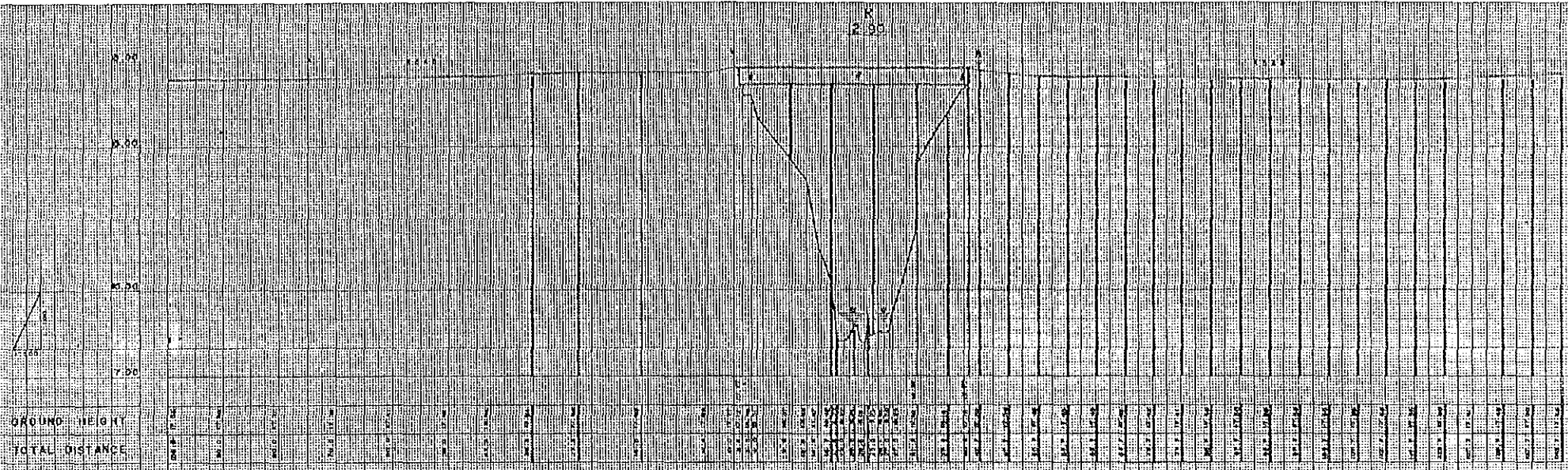
JAPAN INTERNATIONAL COOPERATION AGENCY



THE REPUBLIC OF INDONESIA
 DIRECTORATE GENERAL OF WATER RESOURCES DEVELOPMENT
 MINISTRY OF PUBLIC WORKS

THE STUDY OF THE MASTER PLAN ON WATER RESOURCES
 DEVELOPMENT AND FEASIBILITY STUDY
 FOR URGENT FLOOD CONTROL AND URBAN DRAINAGE
 FOR SEMARANG CITY AND SUBURBS


CROSS SECTION 120-24
BABON RIVER
 DECEMBER 1992 R/PEY/10122/88
 JAPAN INTERNATIONAL COOPERATION AGENCY




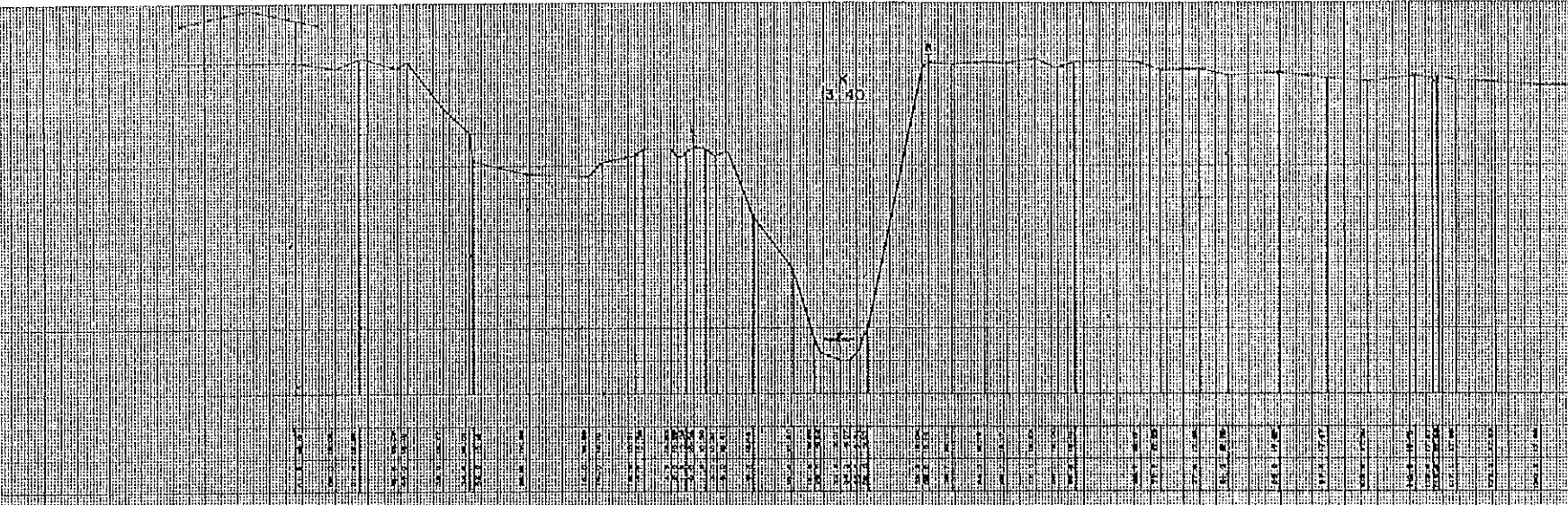
THE REPUBLIC OF INDONESIA
 DIRECTORATE GENERAL OF WATER RESOURCES DEVELOPMENT
 MINISTRY OF PUBLIC WORKS

THE STUDY OF THE MASTER PLAN ON WATER RESOURCES
 DEVELOPMENT AND FEASIBILITY STUDY
 FOR URGENT FLOOD CONTROL AND URBAN DRAINAGE
 FOR SEMARANG CITY AND SUBURBS

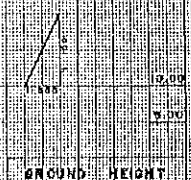
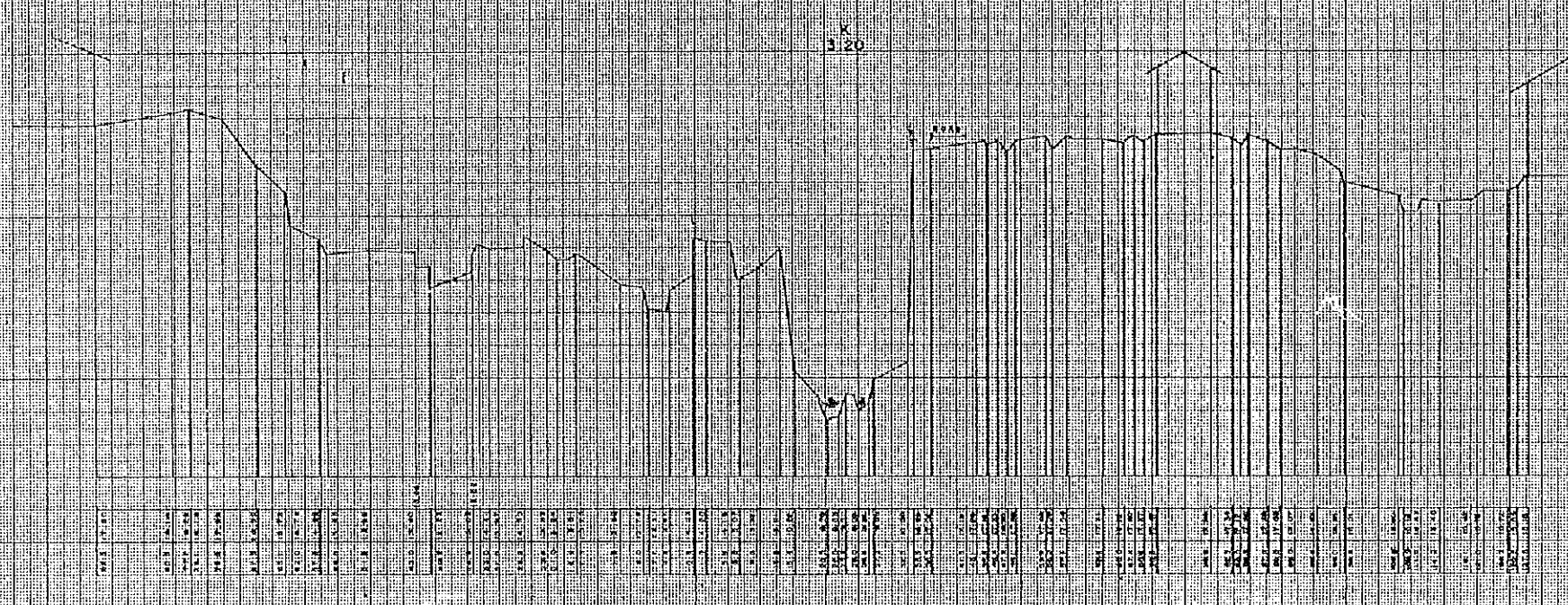
CROSS SECTION 12.6—12.896
BABON RIVER
 DECEMBER 1962 SHEET NO. 25/38
 JAPAN INTERNATIONAL COOPERATION AGENCY



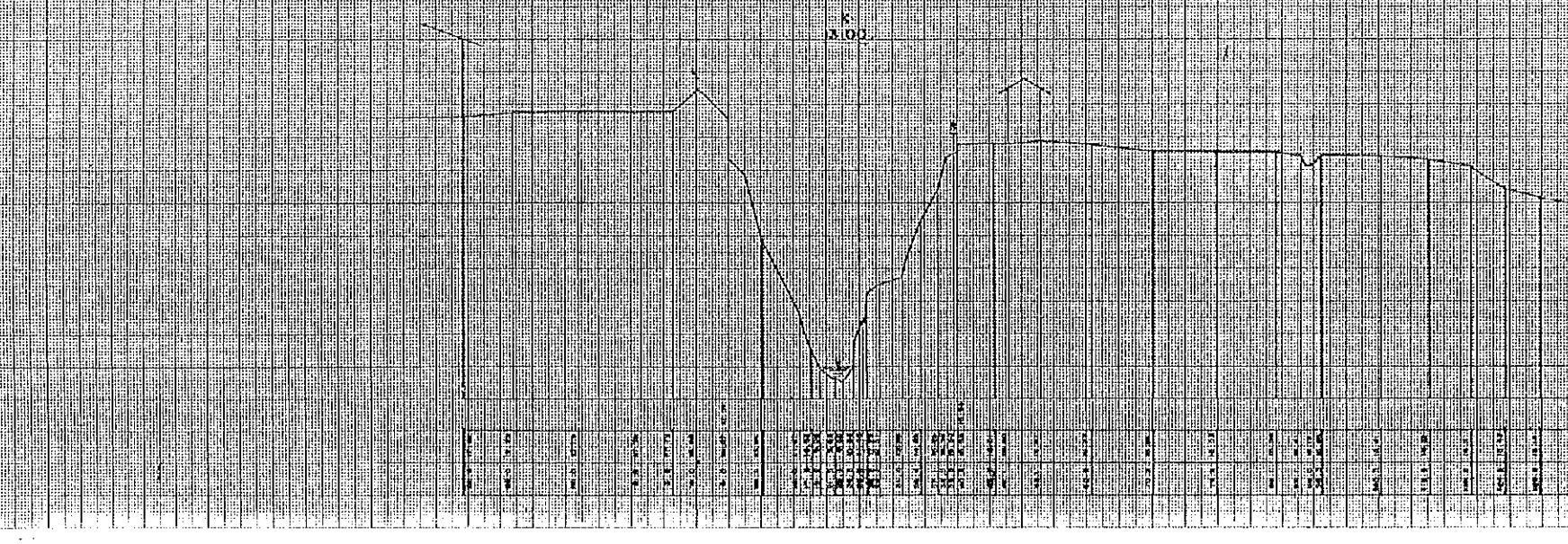
GROUND HEIGHT
TOTAL DISTANCE



GROUND HEIGHT
TOTAL DISTANCE



GROUND HEIGHT
TOTAL DISTANCE

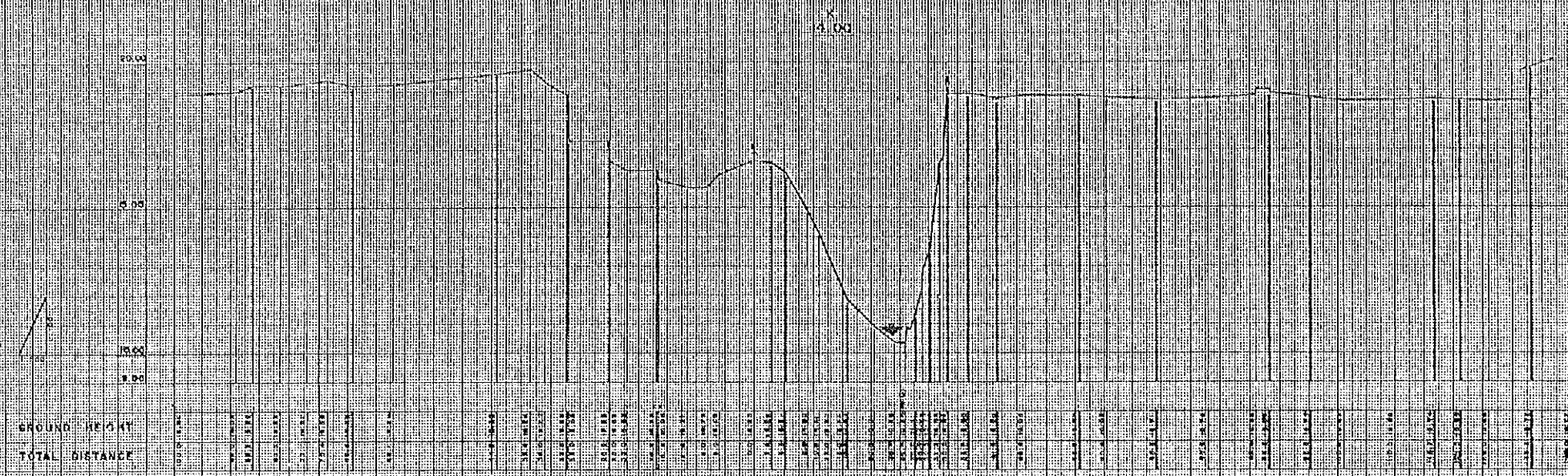


THE REPUBLIC OF INDONESIA
DIRECTORATE GENERAL OF WATER RESOURCES DEVELOPMENT
MINISTRY OF PUBLIC WORKS

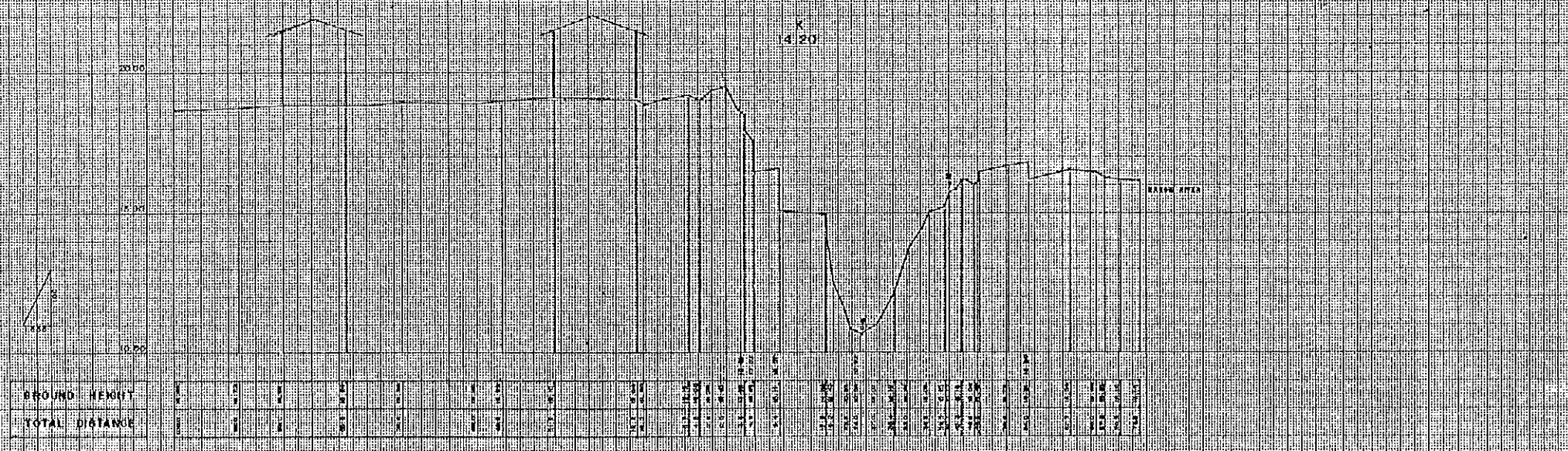
THE STUDY OF THE MASTER PLAN ON WATER RESOURCES
DEVELOPMENT AND FEASIBILITY STUDY
FOR URGENT FLOOD CONTROL AND URBAN DRAINAGE
FOR SEMARANG CITY AND SUBURBS

CROSS SECTION 13.0 — 13.4
BABON RIVER


DECEMBER 1991 SHEET No. 24/256




THE REPUBLIC OF INDONESIA
 DIRECTORATE GENERAL OF WATER RESOURCES DEVELOPMENT
 MINISTRY OF PUBLIC WORKS
 THE STUDY OF THE MASTER PLAN ON WATER RESOURCES
 DEVELOPMENT AND FEASIBILITY STUDY
 FOR URGENT FLOOD CONTROL AND URBAN DRAINAGE
 FOR SEMARANG CITY AND SUBURBS
 CROSS SECTION 13.6--14.0
BABON RIVER
 DECEMBER 1992 SHEET NO. 28/86
 JAPAN INTERNATIONAL COOPERATION AGENCY




THE REPUBLIC OF INDONESIA
 DIRECTORATE GENERAL OF WATER RESOURCES DEVELOPMENT
 MINISTRY OF PUBLIC WORKS
 THE STUDY OF THE MASTER PLAN ON WATER RESOURCES
 DEVELOPMENT AND FEASIBILITY STUDY
 FOR URGENT FLOOD CONTROL AND URBAN DRAINAGE
 FOR SEMARANG CITY AND SUBURBS
 CROSS SECTION 14.2—14.6
BABON RIVER
 DECEMBER 1951 SHEET NO. 23/2A
 JAPAN INTERNATIONAL COOPERATION AGENCY



GROUND HEIGHT
TOTAL DISTANCE



GROUND HEIGHT
TOTAL DISTANCE



GROUND HEIGHT
TOTAL DISTANCE



THE REPUBLIC OF INDONESIA
DIRECTORATE GENERAL OF WATER RESOURCES DEVELOPMENT
MINISTRY OF PUBLIC WORKS
THE STUDY OF THE MASTER PLAN ON WATER RESOURCES
DEVELOPMENT AND FEASIBILITY STUDY
FOR URGENT FLOOD CONTROL AND URBAN DRAINAGE
FOR SEMARANG CITY AND SUBURBS
CROSS SECTION 148-15.2
BABON RIVER
DECEMBER 1992 SHEET NO 27/38
JAPAN INTERNATIONAL COOPERATION AGENCY