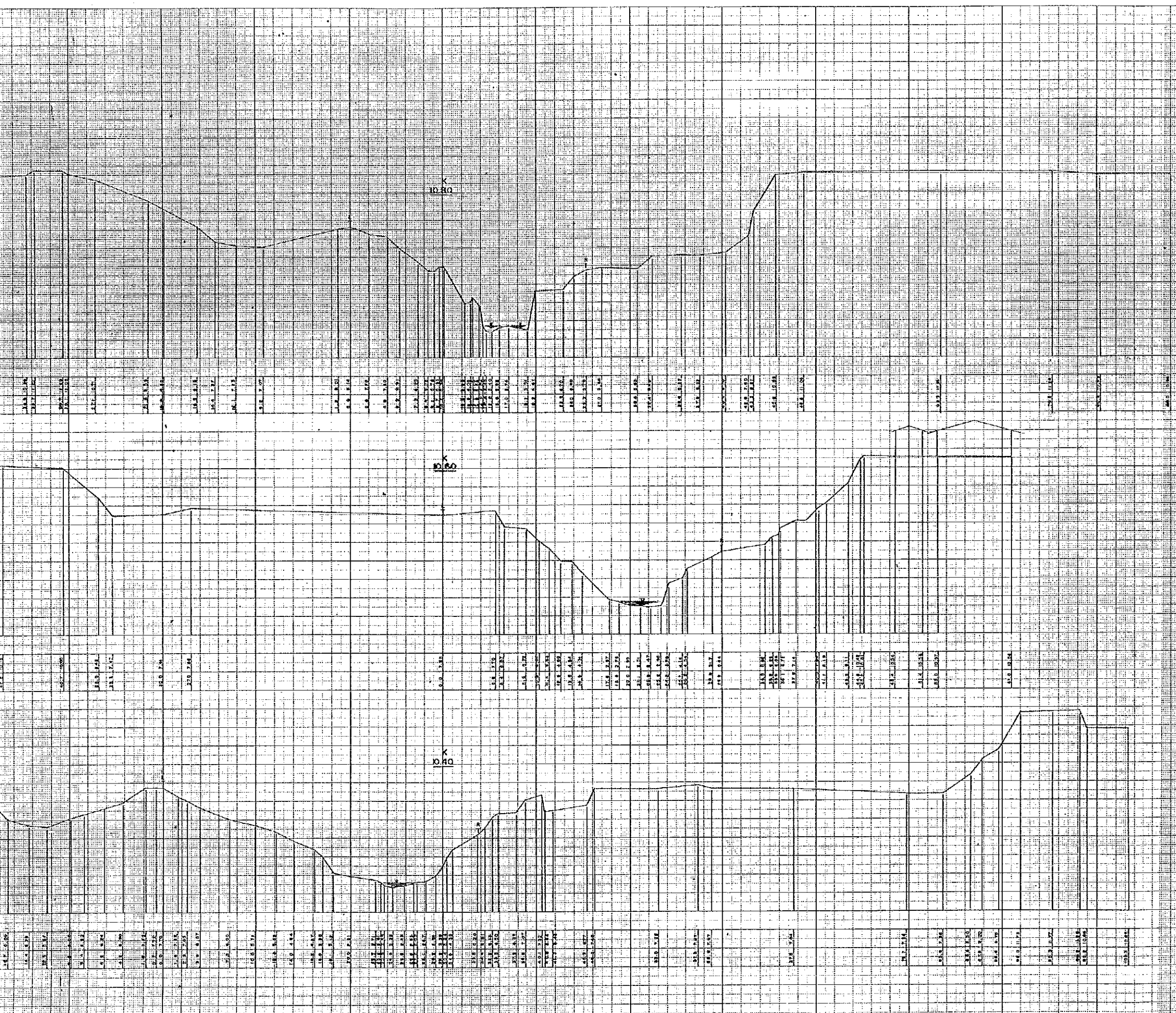



99



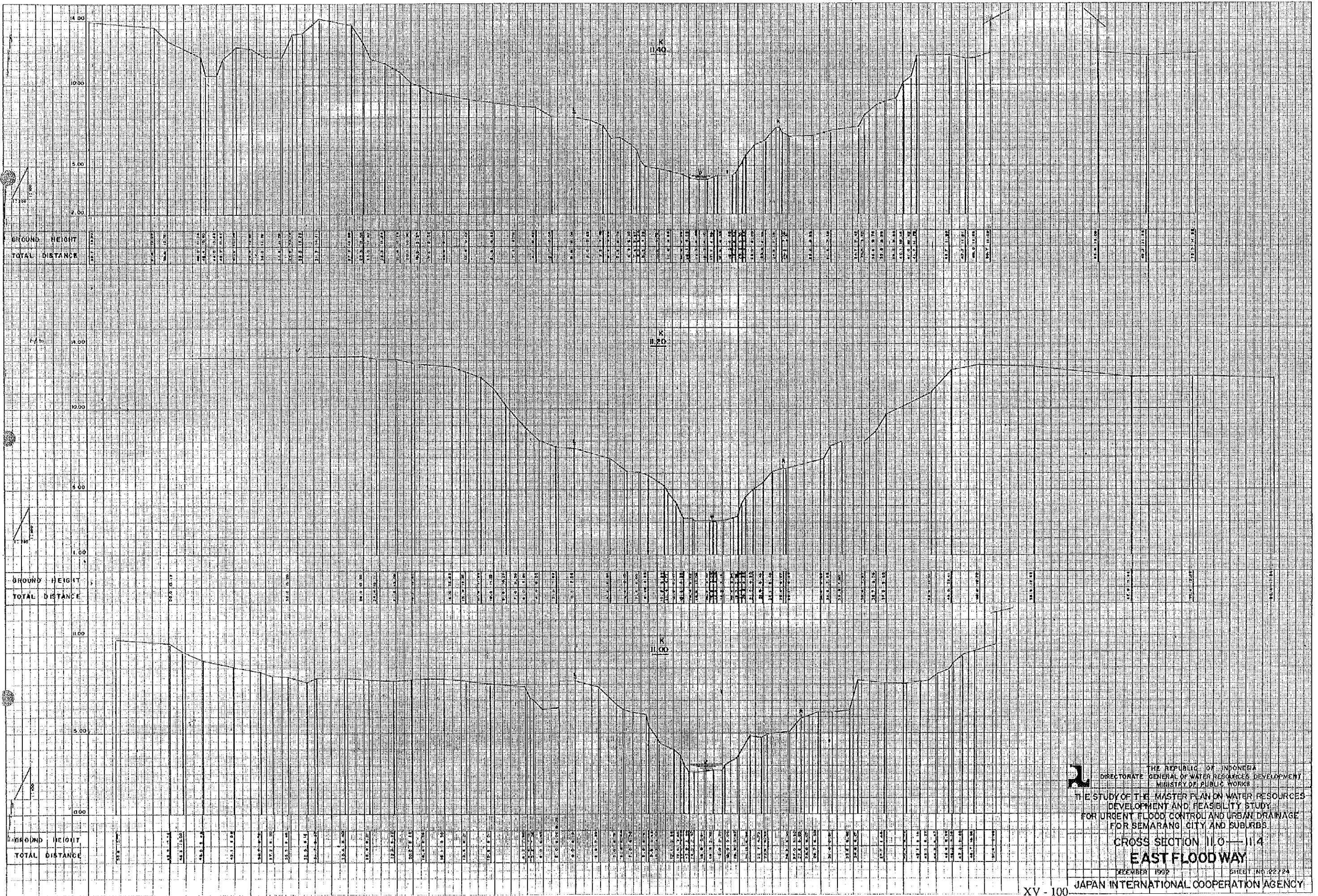

 THE REPUBLIC OF INDONESIA
 DIRECTORATE GENERAL OF WATER RESOURCES DEVELOPMENT
 MINISTRY OF PUBLIC WORKS

THE STUDY OF THE MASTER PLAN ON WATER RESOURCES
 DEVELOPMENT AND FEASIBILITY STUDY
 FOR URGENT FLOOD CONTROL AND URBAN DRAINAGE
 FOR SEMARANG CITY AND SUBURBS


CROSS SECTION 10.4—10.8
EAST FLOOD WAY

DECEMBER 1992 SHEET NO. 21/24


JAPAN INTERNATIONAL COOPERATION AGENCY




THE REPUBLIC OF INDONESIA
 DIRECTORATE GENERAL OF WATER RESOURCES DEVELOPMENT
 MINISTRY OF PUBLIC WORKS
 THE STUDY OF THE MASTER PLAN ON WATER RESOURCES
 DEVELOPMENT AND FEASIBILITY STUDY
 FOR URGENT FLOOD CONTROL AND URBAN DRAINAGE
 FOR SEMARANG CITY AND SUBURBS
 CROSS SECTION 11.0—11.4
EAST FLOOD WAY
 DECEMBER 1992 SHEET NO. 22/24
 JAPAN INTERNATIONAL COOPERATION AGENCY



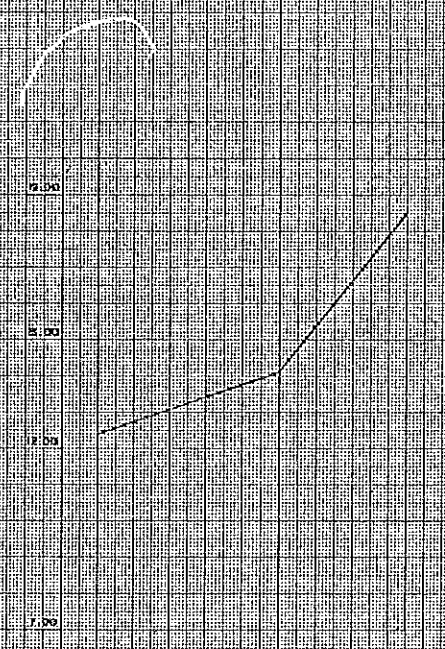
THE REPUBLIC OF INDONESIA
 DIRECTORATE GENERAL OF WATER RESOURCES DEVELOPMENT
 MINISTRY OF PUBLIC WORKS
 THE STUDY OF THE MASTER PLAN ON WATER RESOURCES
 DEVELOPMENT AND FEASIBILITY STUDY
 FOR URGENT FLOOD CONTROL AND URBAN DRAINAGE
 FOR SEMARANG CITY AND SUBURBS
 CROSS SECTION II.6—II.64
EAST FLOODWAY
 DECEMBER 1992 SHEET NO. 23/24
 JAPAN INTERNATIONAL COOPERATION AGENCY



THE REPUBLIC OF INDONESIA
 DIRECTORATE GENERAL OF WATER RESOURCES DEVELOPMENT
 MINISTRY OF PUBLIC WORKS
 THE STUDY OF THE MASTER PLAN ON WATER RESOURCES
 DEVELOPMENT AND FEASIBILITY STUDY
 FOR URGENT FLOOD CONTROL AND URBAN DRAINAGE
 FOR SEMARANG CITY AND SUBURBS
CROSS SECTION II B—20
EAST FLOOD WAY
 DECEMBER 1992 SHEET NO. 24/24
 JAPAN INTERNATIONAL COOPERATION AGENCY

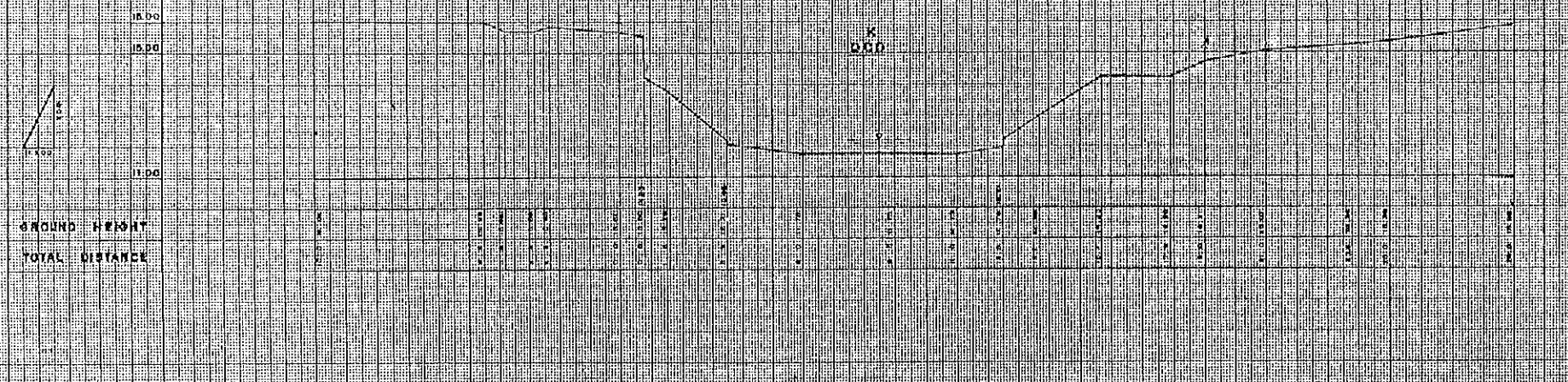
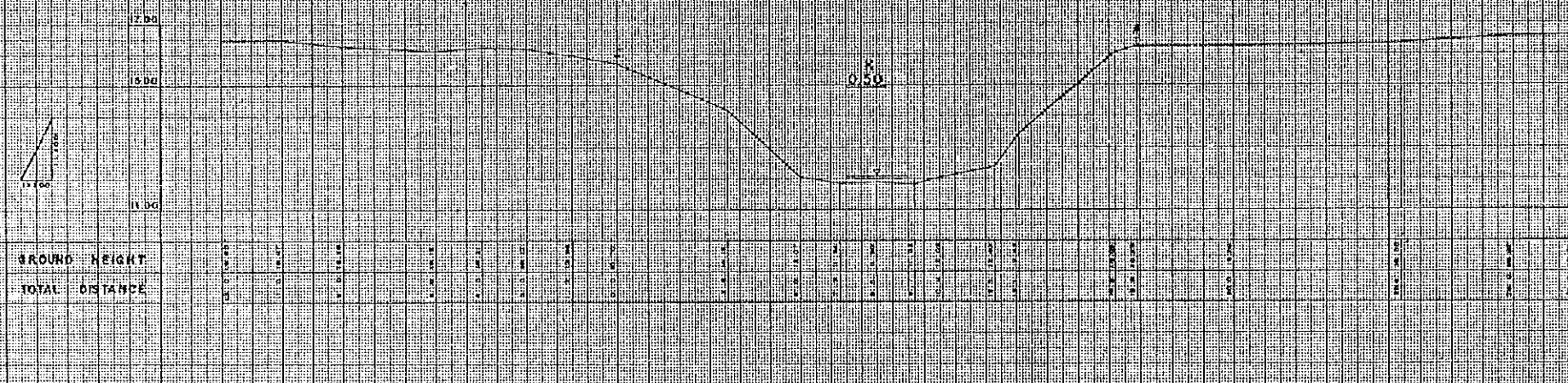



POINT NO						
ACTUAL DISTANCE	0.00	50.0	100.0	150.0	200.0	
ACCUMULATED DISTANCE	0.00	50.0	100.0	150.0	200.0	
LOWEST SPOT OF C/SEC						
RIGHT BANK						
LEFT BANK						

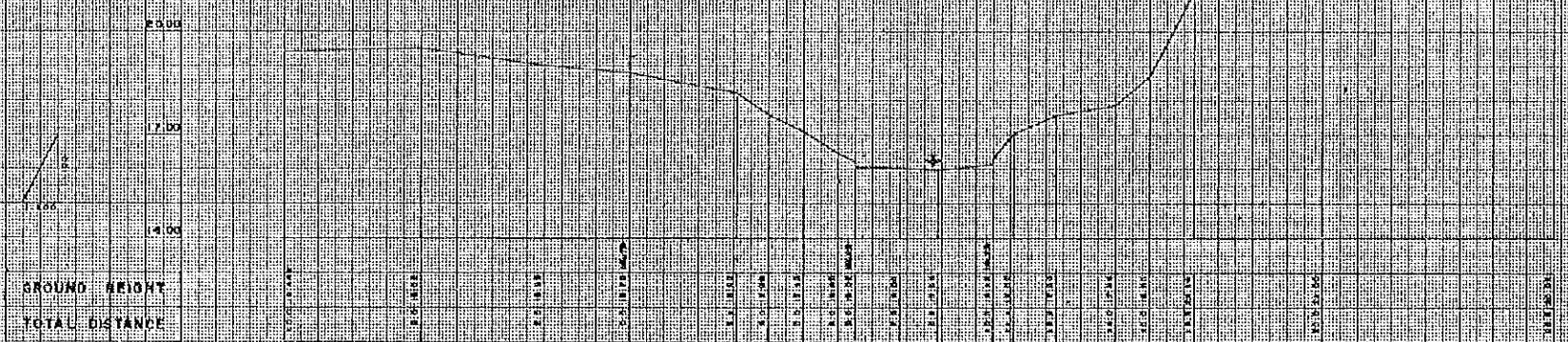


POINT NO			
ACTUAL DISTANCE	0.00	100.0	200.0
ACCUMULATED DISTANCE	0.00	100.0	200.0
LOWEST SPOT OF C/SEC			
RIGHT BANK			
LEFT BANK			

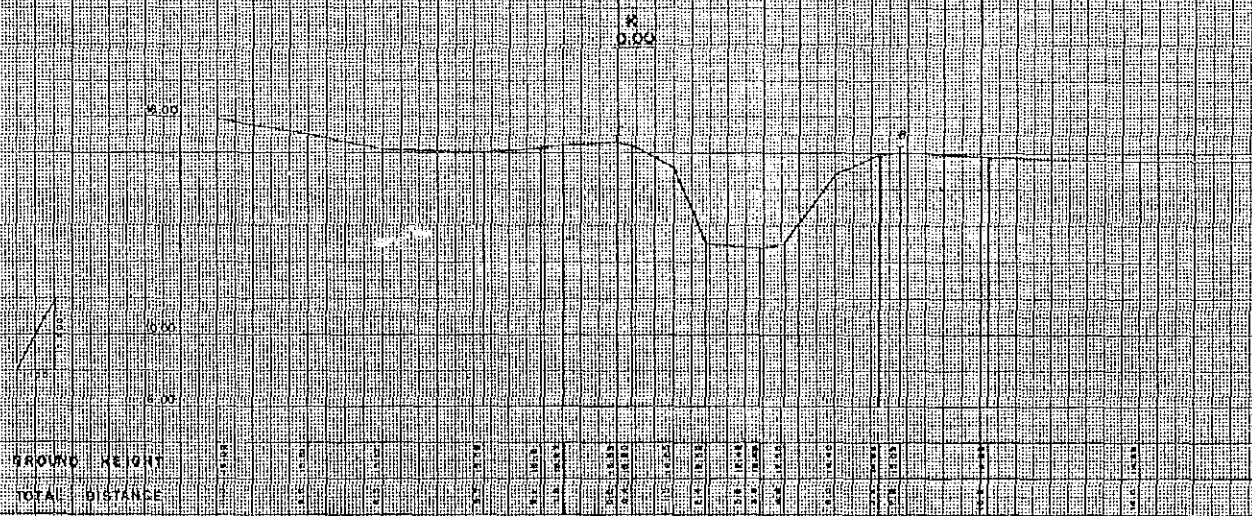

THE REPUBLIC OF INDONESIA
 DIRECTORATE GENERAL OF WATER RESOURCES DEVELOPMENT
 MINISTRY OF PUBLIC WORKS
 THE STUDY OF THE MASTER PLAN ON WATER RESOURCES
 DEVELOPMENT AND FEASIBILITY STUDY
 FOR URGENT FLOOD CONTROL AND URBAN DRAINAGE
 FOR SEMARANG CITY AND SUBURBS
 LONGITUDINAL 00-20,00-0.8
EAST FLOOD WAY B-1 AND B-2
 DECEMBER 1992 SHEET NO 11/1



THE REPUBLIC OF INDONESIA
 DIRECTORATE GENERAL OF WATER RESOURCES DEVELOPMENT
 MINISTRY OF PUBLIC WORKS
 THE STUDY OF THE MASTER PLAN ON WATER RESOURCES
 DEVELOPMENT AND FEASIBILITY STUDY
 FOR URGENT FLOOD CONTROL AND URBAN DRAINAGE
 FOR SEMARANG CITY AND SUBURBS
 CROSS SECTION 0 0—1 0
 EAST FLOOD WAY BI
 DECEMBER 1992
 MEET. NO. 172
 JAPAN INTERNATIONAL COOPERATION AGENCY



THE REPUBLIC OF INDONESIA
 DIRECTORATE GENERAL OF WATER RESOURCES DEVELOPMENT
 MINISTRY OF PUBLIC WORKS
 THE STUDY OF THE MASTER PLAN ON WATER RESOURCES
 DEVELOPMENT AND FEASIBILITY STUDY
 FOR URGENT FLOOD CONTROL AND URBAN DRAINAGE
 FOR SEMARANG CITY AND SUBURBS
 CROSS SECTION 1.5-2.0
 EAST FLOOD WAY B1
 DECEMBER 1992 SHEET NO. 1/2



THE REPUBLIC OF INDONESIA
 DIRECTORATE GENERAL OF WATER RESOURCES DEVELOPMENT
 MINISTRY OF PUBLIC WORKS
 THE STUDY OF THE MASTER PLAN ON WATER RESOURCES
 DEVELOPMENT AND FEASIBILITY STUDY
 FOR URGENT FLOOD CONTROL AND URBAN DRAINAGE
 FOR SEMARANG CITY AND SUBURBS
 CROSS SECTION 0.00 - 0.85
EAST FLOOD WAY 0.00 - 0.85
 DECEMBER 1992
 JAPAN INTERNATIONAL COOPERATION AGENCY