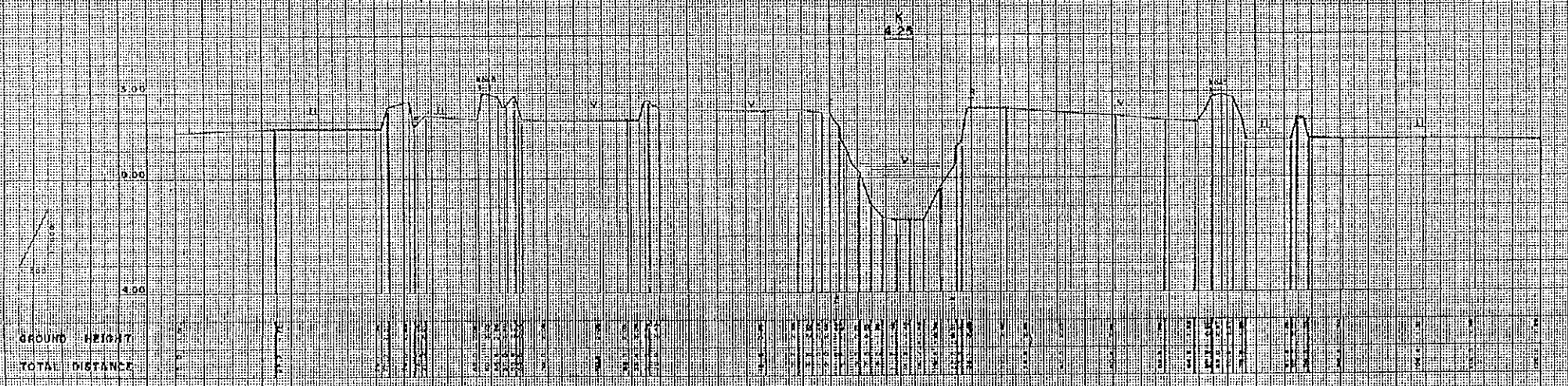
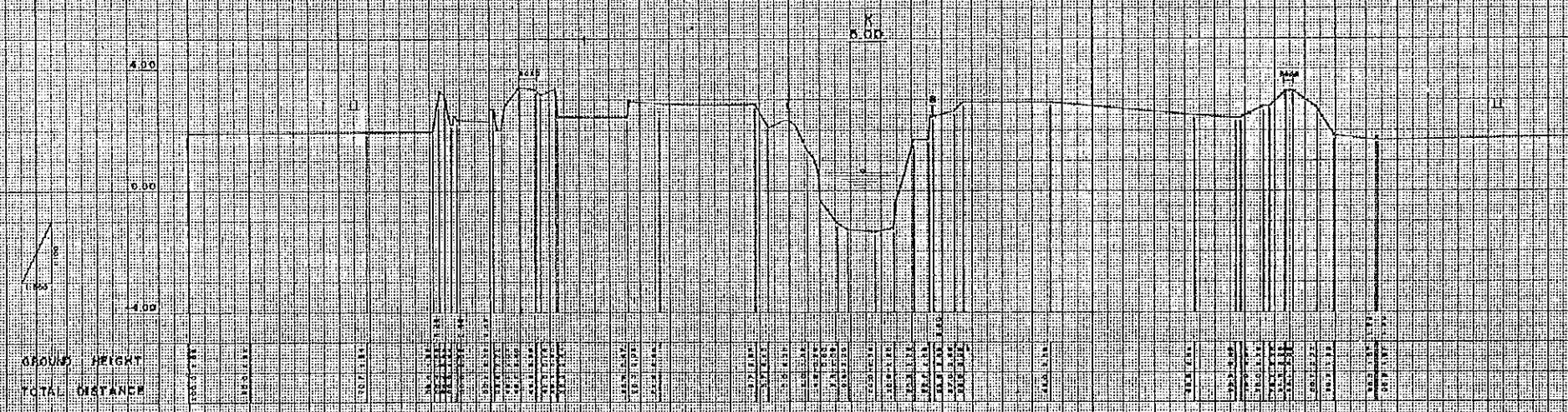
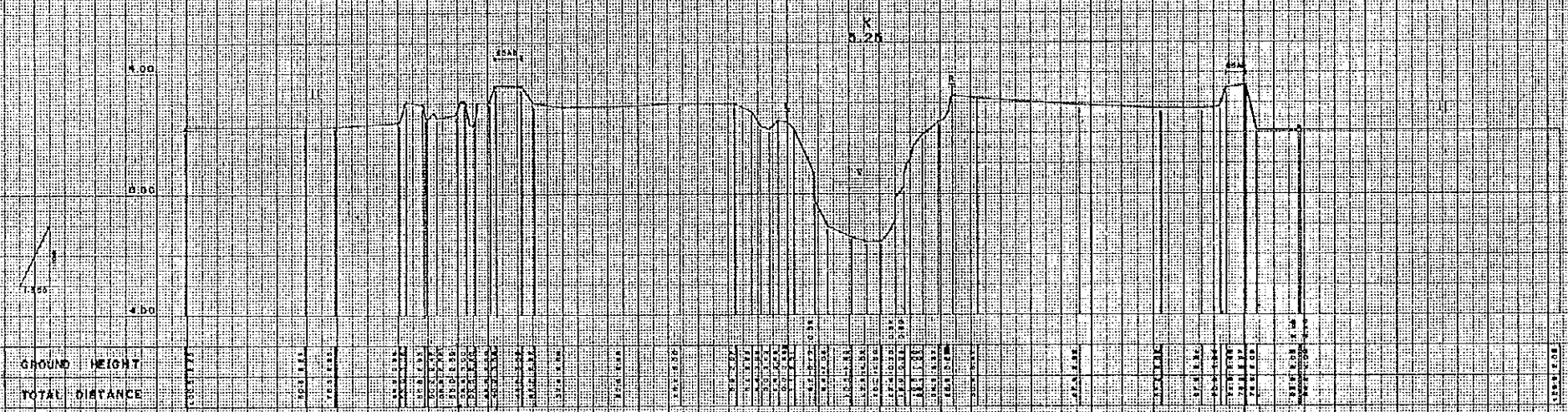
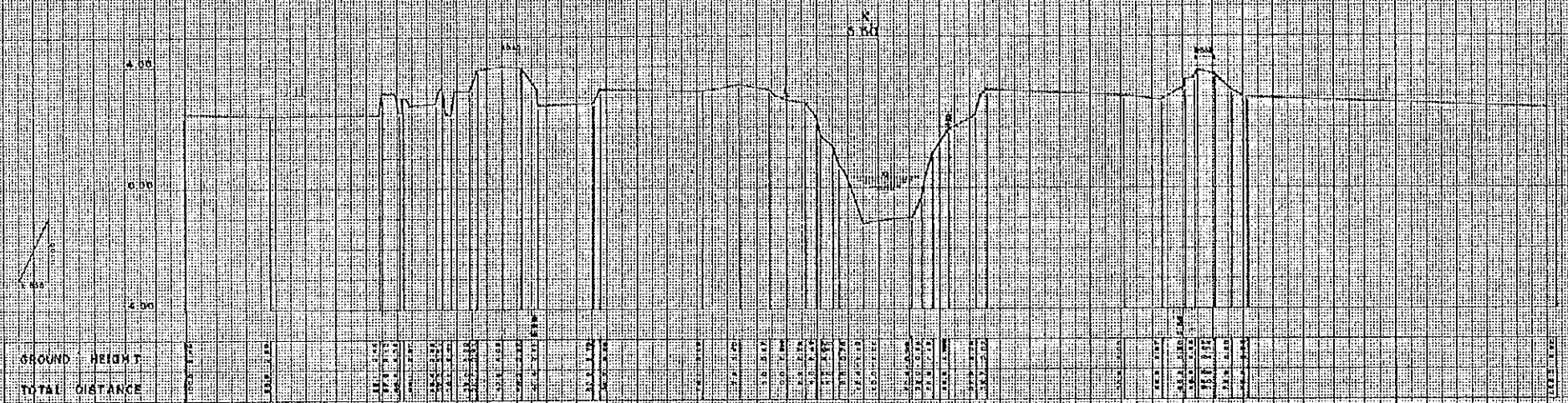


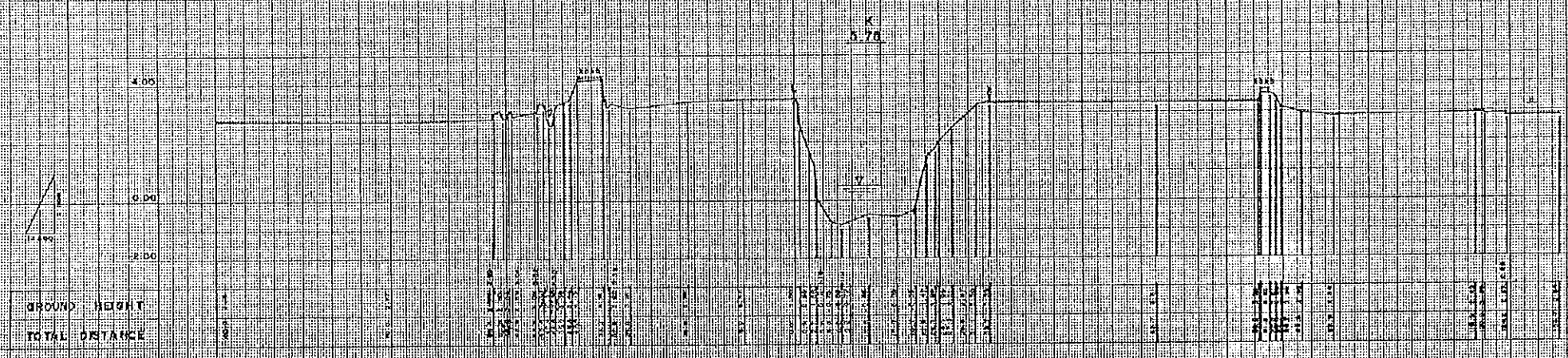
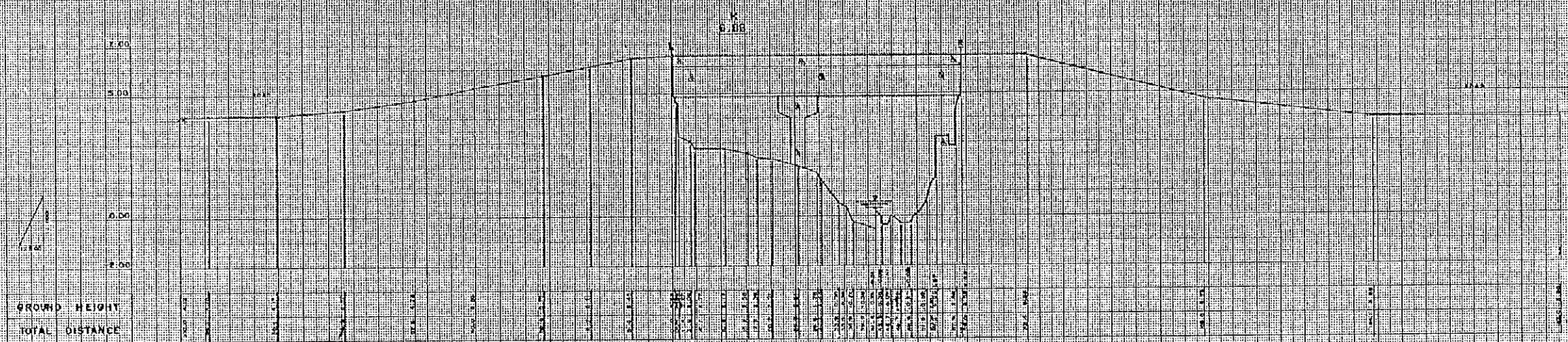

THE REPUBLIC OF INDONESIA
 DIRECTORATE GENERAL OF WATER RESOURCES DEVELOPMENT
 MINISTRY OF PUBLIC WORKS
 THE STUDY OF THE MASTER PLAN ON WATER RESOURCES
 DEVELOPMENT AND FEASIBILITY STUDY
 FOR URGENT FLOOD CONTROL AND URBAN DRAINAGE
 FOR SEMARANG CITY AND SUBURBS
 CROSSSECTION 3.80-4.00
BLORONG RIVER
 DECEMBER 1992



THE REPUBLIC OF INDONESIA
 DIRECTORATE GENERAL OF WATER RESOURCES DEVELOPMENT
 MINISTRY OF PUBLIC WORKS
 THE STUDY OF THE MASTER PLAN ON WATER RESOURCES
 DEVELOPMENT AND FEASIBILITY STUDY
 FOR URGENT FLOOD CONTROL AND URBAN DRAINAGE
 FOR SEMARANG CITY AND SUBURBS
 CROSS SECTION 4.25—4.75
BLORONG RIVER
 DECEMBER 1992 SHEET NO. 17/24



THE REPUBLIC OF INDONESIA
 DIRECTORATE GENERAL OF WATER RESOURCES DEVELOPMENT
 MINISTRY OF PUBLIC WORKS
 THE STUDY OF THE MASTER PLAN ON WATER RESOURCES
 DEVELOPMENT AND FEASIBILITY STUDY
 FOR URGENT FLOOD CONTROL AND URBAN DRAINAGE
 FOR SEMARANG CITY AND SUBURBS
 CROSS SECTION 5.00—5.50
BLORONG RIVER
 DECEMBER 1992 SHEET NO. 0/24
 JAPAN INTERNATIONAL COOPERATION AGENCY

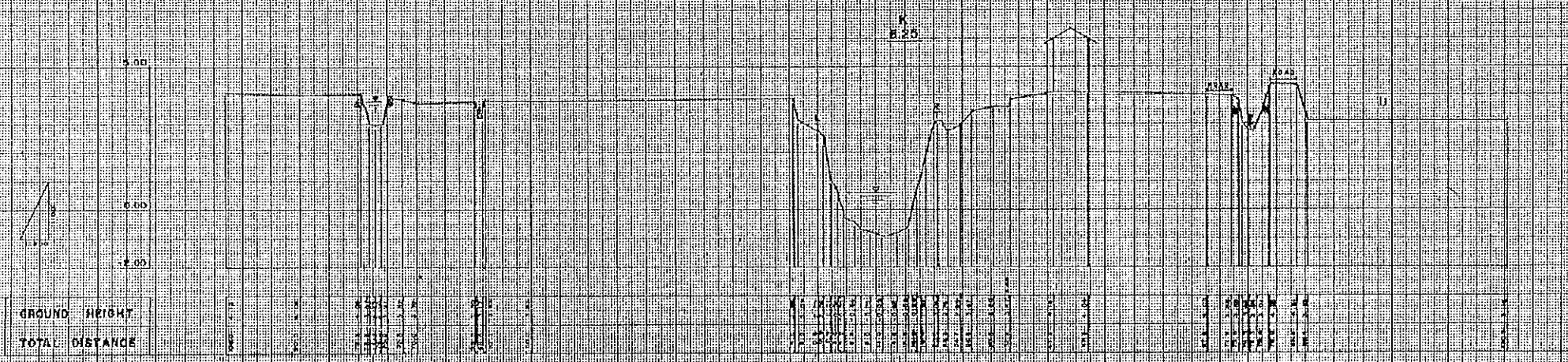
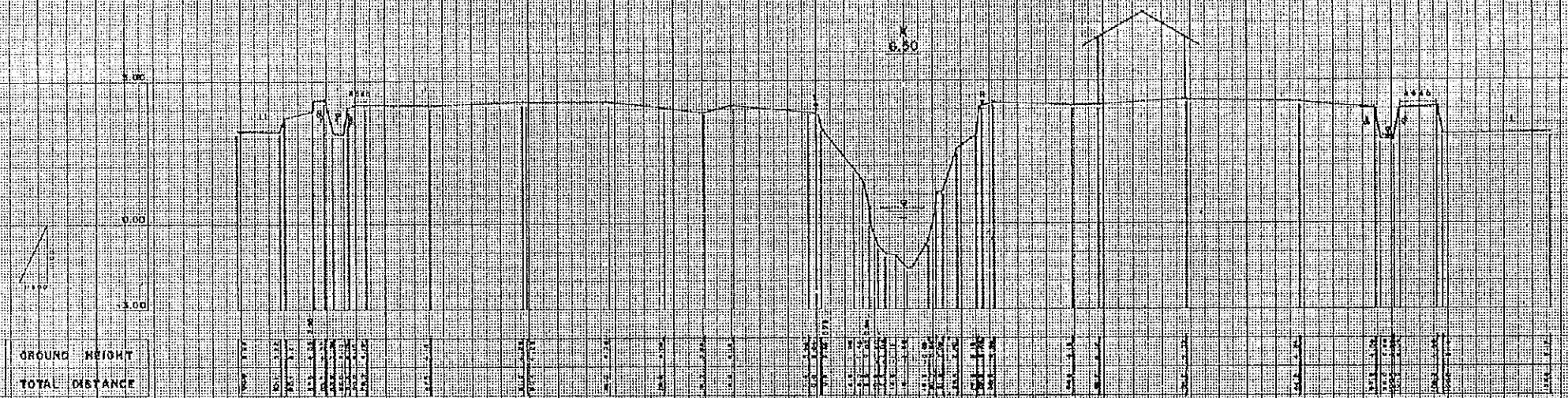
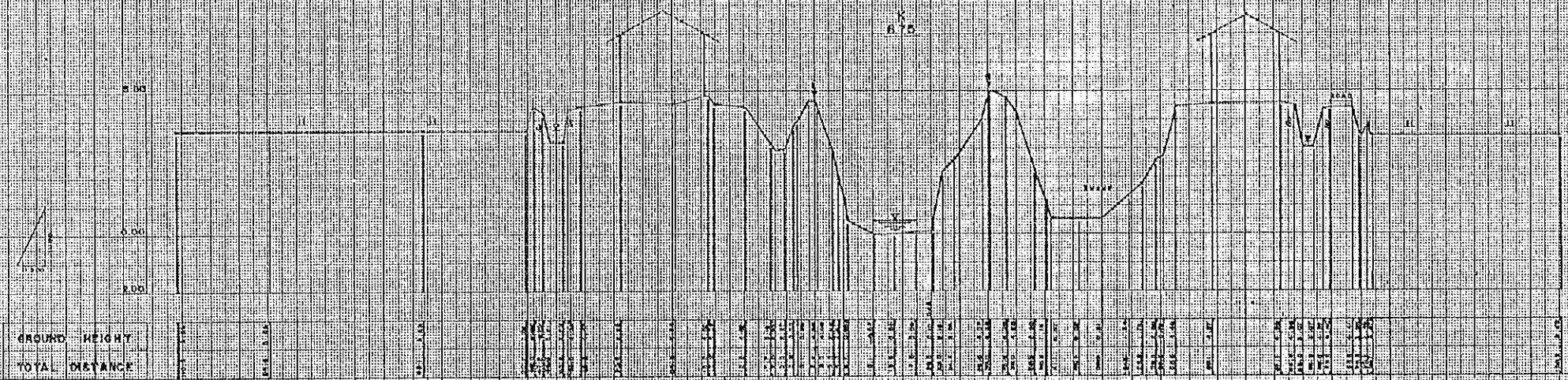



THE REPUBLIC OF INDONESIA
 DIRECTORATE GENERAL OF WATER RESOURCES DEVELOPMENT
 MINISTRY OF PUBLIC WORKS

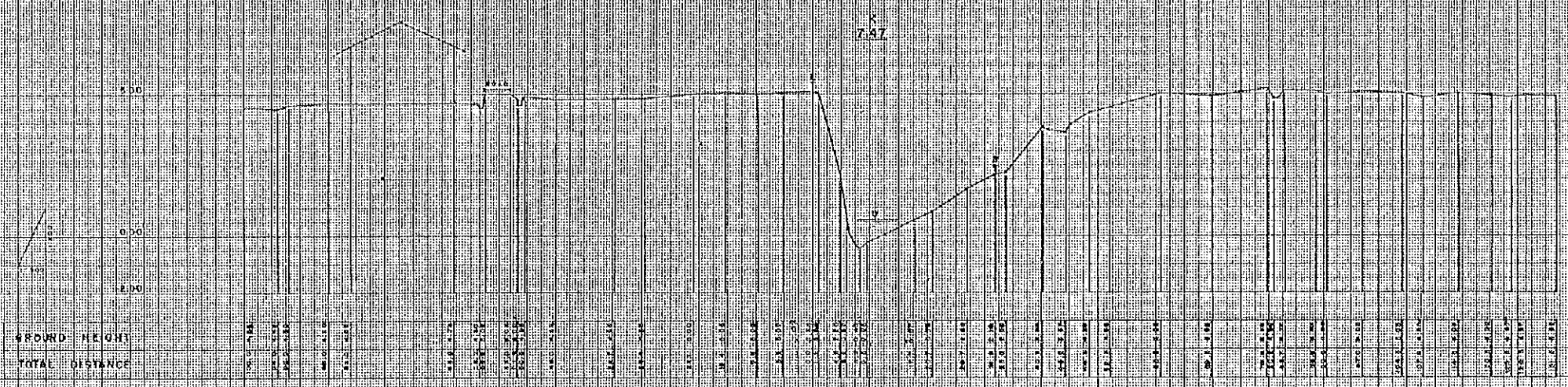
THE STUDY OF THE MASTER PLAN ON WATER RESOURCES
 DEVELOPMENT AND FEASIBILITY STUDY
 FOR URGENT FLOOD CONTROL AND URBAN DRAINAGE
 FOR SEMARANG CITY AND SUBURBS

CROSS SECTION 5+75—8+00
BLORONG RIVER

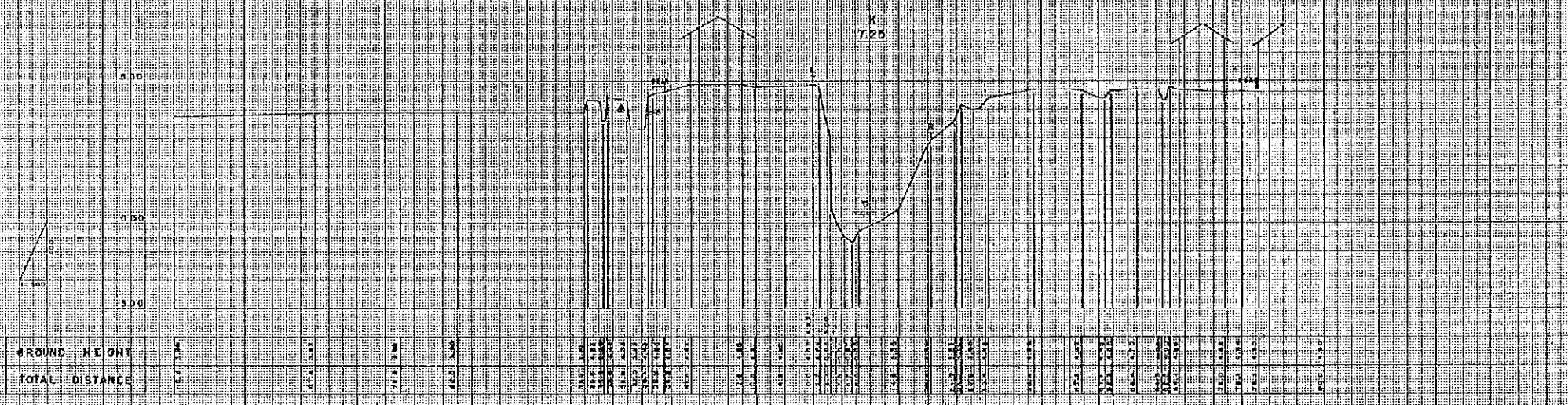
DECEMBER 1992 SHEET NO. 9/24
 JAPAN INTERNATIONAL COOPERATION AGENCY



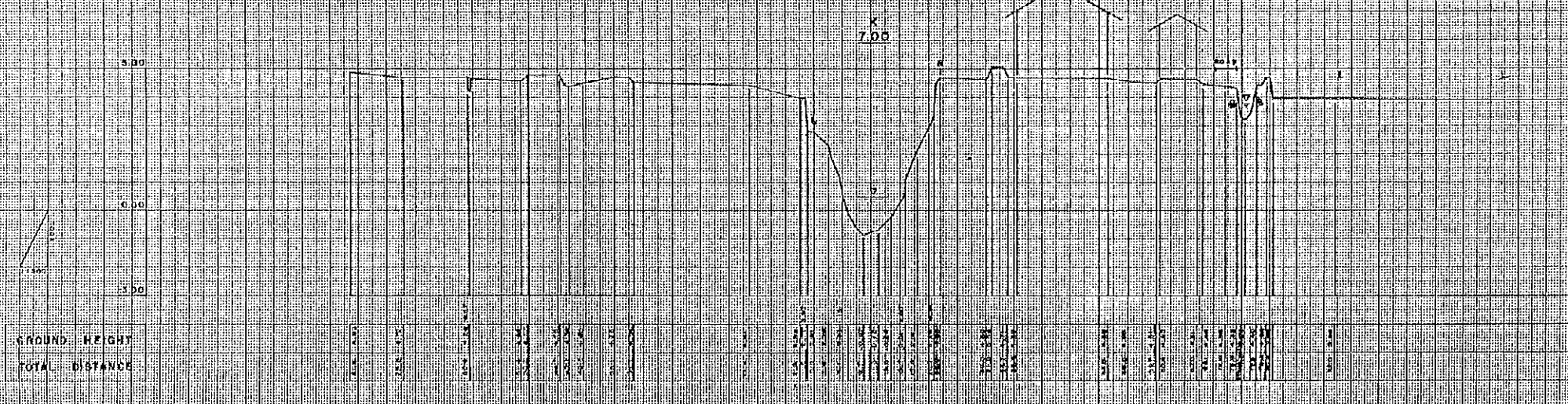

 THE REPUBLIC OF INDONESIA
 DIRECTORATE GENERAL OF WATER RESOURCES DEVELOPMENT
 MINISTRY OF PUBLIC WORKS
 THE STUDY OF THE MASTER PLAN ON WATER RESOURCES
 DEVELOPMENT AND FEASIBILITY STUDY
 FOR URGENT FLOOD CONTROL AND URBAN DRAINAGE
 FOR SEMARANG CITY AND SUBURBS
 CROSS SECTION 6.25 — 6.75
BLORONG RIVER
 DECEMBER 1992 STREET NO. 10/24



GROUND HEIGHT	TOTAL DISTANCE
5.00	0+00
4.90	0+10
4.80	0+20
4.70	0+30
4.60	0+40
4.50	0+50
4.40	0+60
4.30	0+70
4.20	0+80
4.10	0+90
4.00	1+00
3.90	1+10
3.80	1+20
3.70	1+30
3.60	1+40
3.50	1+50
3.40	1+60
3.30	1+70
3.20	1+80
3.10	1+90
3.00	2+00
2.90	2+10
2.80	2+20
2.70	2+30
2.60	2+40
2.50	2+50
2.40	2+60
2.30	2+70
2.20	2+80
2.10	2+90
2.00	3+00
1.90	3+10
1.80	3+20
1.70	3+30
1.60	3+40
1.50	3+50
1.40	3+60
1.30	3+70
1.20	3+80
1.10	3+90
1.00	4+00
0.90	4+10
0.80	4+20
0.70	4+30
0.60	4+40
0.50	4+50
0.40	4+60
0.30	4+70
0.20	4+80
0.10	4+90
0.00	5+00

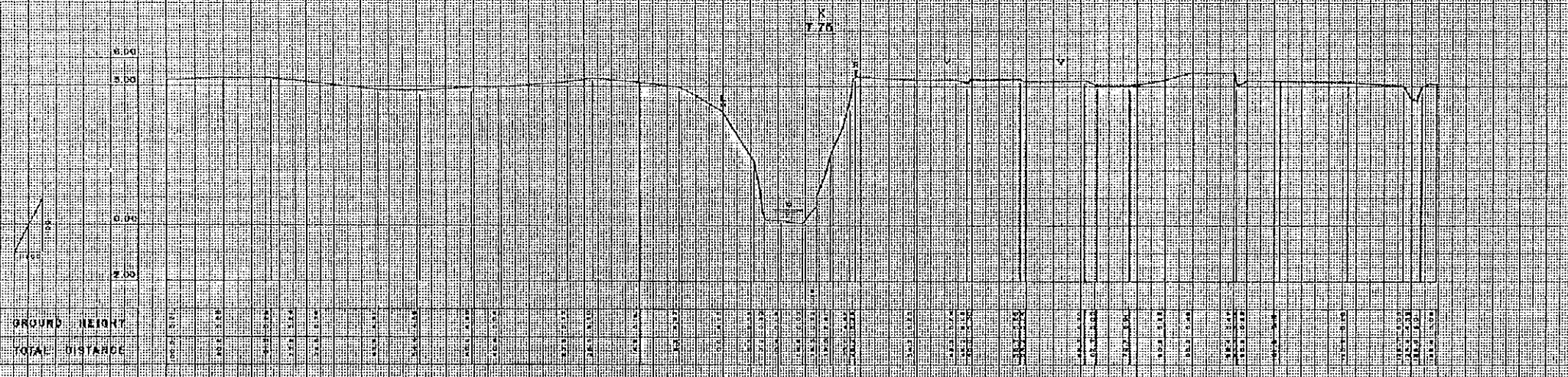
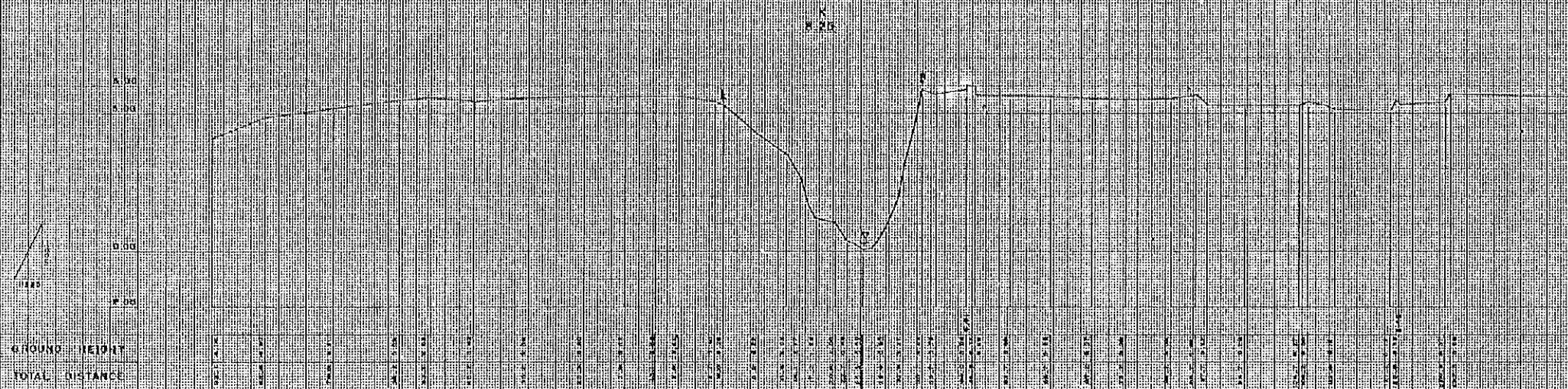


GROUND HEIGHT	TOTAL DISTANCE
5.00	0+00
4.90	0+10
4.80	0+20
4.70	0+30
4.60	0+40
4.50	0+50
4.40	0+60
4.30	0+70
4.20	0+80
4.10	0+90
4.00	1+00
3.90	1+10
3.80	1+20
3.70	1+30
3.60	1+40
3.50	1+50
3.40	1+60
3.30	1+70
3.20	1+80
3.10	1+90
3.00	2+00
2.90	2+10
2.80	2+20
2.70	2+30
2.60	2+40
2.50	2+50
2.40	2+60
2.30	2+70
2.20	2+80
2.10	2+90
2.00	3+00
1.90	3+10
1.80	3+20
1.70	3+30
1.60	3+40
1.50	3+50
1.40	3+60
1.30	3+70
1.20	3+80
1.10	3+90
1.00	4+00
0.90	4+10
0.80	4+20
0.70	4+30
0.60	4+40
0.50	4+50
0.40	4+60
0.30	4+70
0.20	4+80
0.10	4+90
0.00	5+00




GROUND HEIGHT	TOTAL DISTANCE
5.00	0+00
4.90	0+10
4.80	0+20
4.70	0+30
4.60	0+40
4.50	0+50
4.40	0+60
4.30	0+70
4.20	0+80
4.10	0+90
4.00	1+00
3.90	1+10
3.80	1+20
3.70	1+30
3.60	1+40
3.50	1+50
3.40	1+60
3.30	1+70
3.20	1+80
3.10	1+90
3.00	2+00
2.90	2+10
2.80	2+20
2.70	2+30
2.60	2+40
2.50	2+50
2.40	2+60
2.30	2+70
2.20	2+80
2.10	2+90
2.00	3+00
1.90	3+10
1.80	3+20
1.70	3+30
1.60	3+40
1.50	3+50
1.40	3+60
1.30	3+70
1.20	3+80
1.10	3+90
1.00	4+00
0.90	4+10
0.80	4+20
0.70	4+30
0.60	4+40
0.50	4+50
0.40	4+60
0.30	4+70
0.20	4+80
0.10	4+90
0.00	5+00

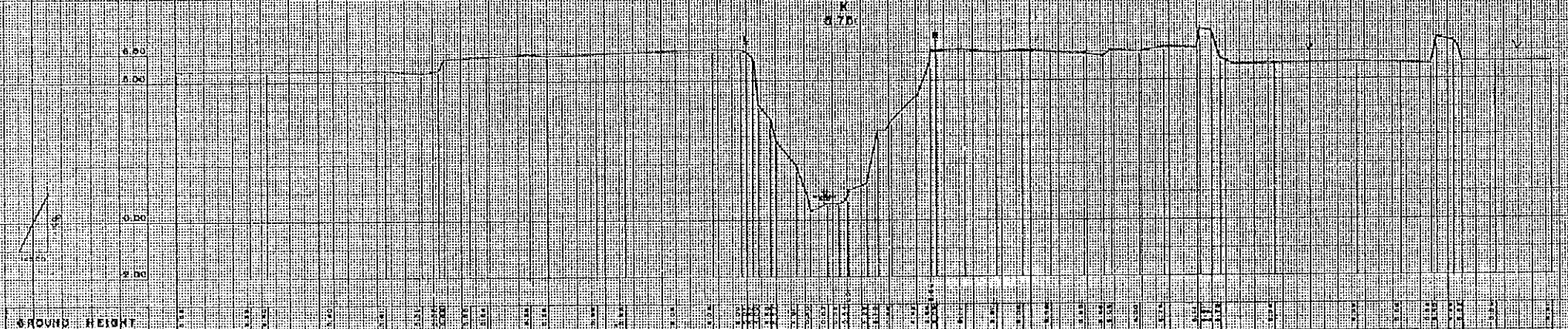
THE REPUBLIC OF INDONESIA
 DIRECTORATE GENERAL OF WATER RESOURCES DEVELOPMENT
 MINISTRY OF PUBLIC WORKS
 THE STUDY OF THE MASTER PLAN ON WATER RESOURCES
 DEVELOPMENT AND FEASIBILITY STUDY
 FOR URGENT FLOOD CONTROL AND URBAN DRAINAGE
 FOR SEMARANG CITY AND SUBURBS
 CROSS SECTION 7.00 — 7.47
BLORONG RIVER
 DECEMBER 1992 SHEET NO. 11/24
 JAPAN INTERNATIONAL COOPERATION AGENCY



THE REPUBLIC OF INDONESIA
 DIRECTORATE GENERAL OF WATER RESOURCES DEVELOPMENT
 MINISTRY OF PUBLIC WORKS
 THE STUDY OF THE MASTER PLAN ON WATER RESOURCES
 DEVELOPMENT AND FEASIBILITY STUDY
 FOR URGENT FLOOD CONTROL AND URBAN DRAINAGE
 FOR SEMARANG CITY AND SUBURBS
 CROSS SECTION 7.75 — 8.25
BLDRONG RIVER
 DECEMBER 1999 SHEET NO. 12/21



GROUND HEIGHT	TOTAL DISTANCE
5.50	0+00
5.50	0+05
5.50	0+10
5.50	0+15
5.50	0+20
5.50	0+25

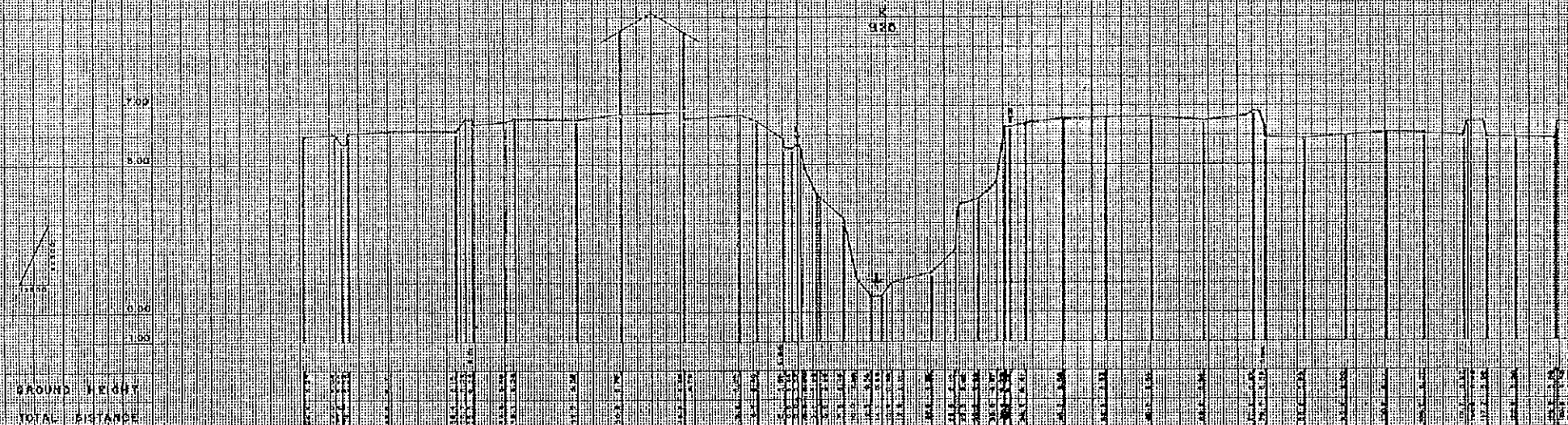
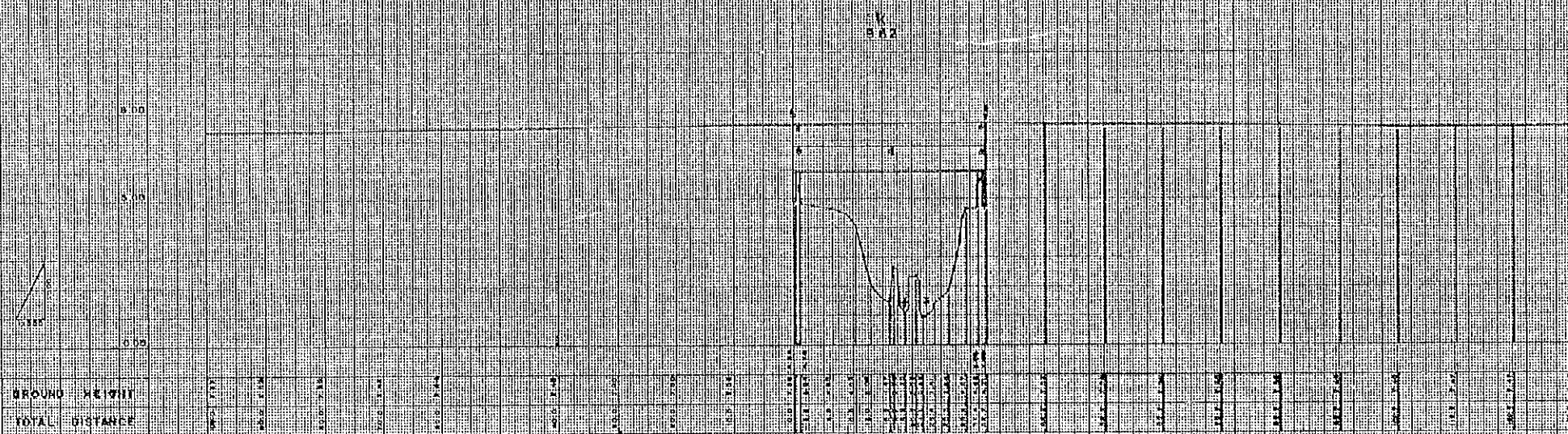


GROUND HEIGHT	TOTAL DISTANCE
5.50	0+00
5.50	0+05
5.50	0+10
5.50	0+15
5.50	0+20
5.50	0+25



GROUND HEIGHT	TOTAL DISTANCE
5.50	0+00
5.50	0+05
5.50	0+10
5.50	0+15
5.50	0+20
5.50	0+25

THE REPUBLIC OF INDONESIA
 DEPARTMENT OF WATER RESOURCES DEVELOPMENT
 MINISTRY OF PUBLIC WORKS
 THE STUDY OF THE MASTER PLAN ON WATER RESOURCES
 DEVELOPMENT AND FEASIBILITY STUDY
 FOR URGENT FLOOD CONTROL AND URBAN DRAINAGE
 FOR SEMARANG CITY AND SUBURBS
 CROSS SECTION 8.50-9.00
BLORONG RIVER
 DECEMBER 1992 SHEET NO. 13/24
 JAPAN INTERNATIONAL COOPERATION AGENCY



THE REPUBLIC OF INDONESIA
DIRECTORATE GENERAL OF WATER RESOURCES DEVELOPMENT
MINISTRY OF PUBLIC WORKS

THE STUDY OF THE MASTER PLAN ON WATER RESOURCES
DEVELOPMENT AND FEASIBILITY STUDY
FOR URGENT FLOOD CONTROL AND URBAN DRAINAGE
FOR SEMARANG CITY AND SUBURBS

CROSS SECTION 9.25-9.62
BLORONG RIVER

DECEMBER 1982 SHEET NO. 14724