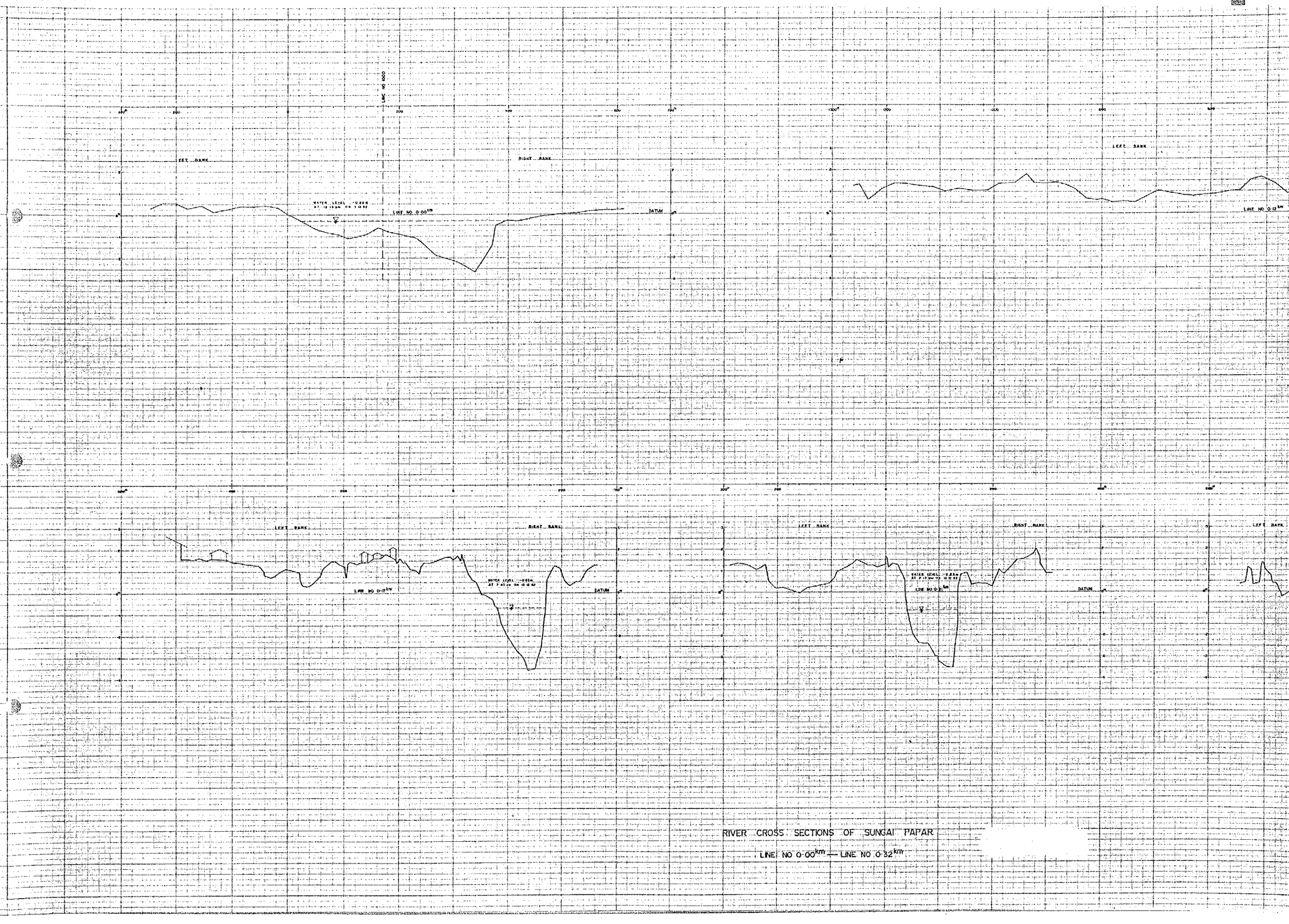

RIVER CROSS SECTIONS OF SUNGAI PAPAR

LINE NO 0·00km — LINE NO 0·32km

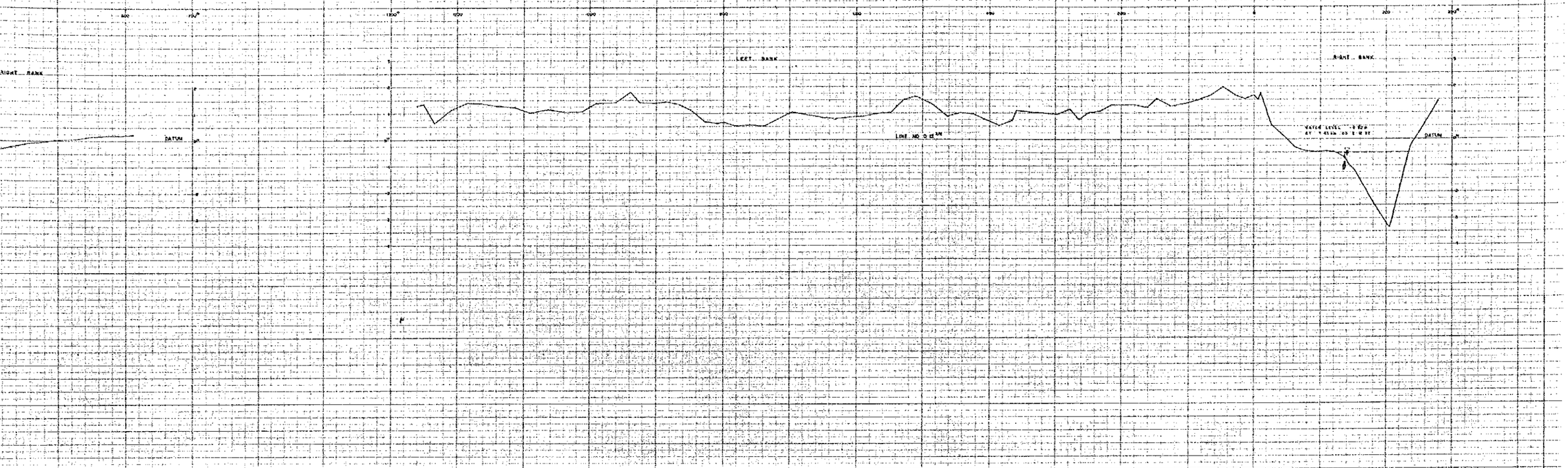

RIVER CROSS SECTIONS OF SUNGAI PAPAR

LINE NO 0·00km — LINE NO 0·32km

NOTE :
HEIGHT DATUM ALL LEVELS ARE BASED ON MSL 30,000 FEET ABOVE MSL
DATE OF SURVEY : NOVEMBER 1978
DATUM LEVEL : LAND AND SURVEY DEPT. KL

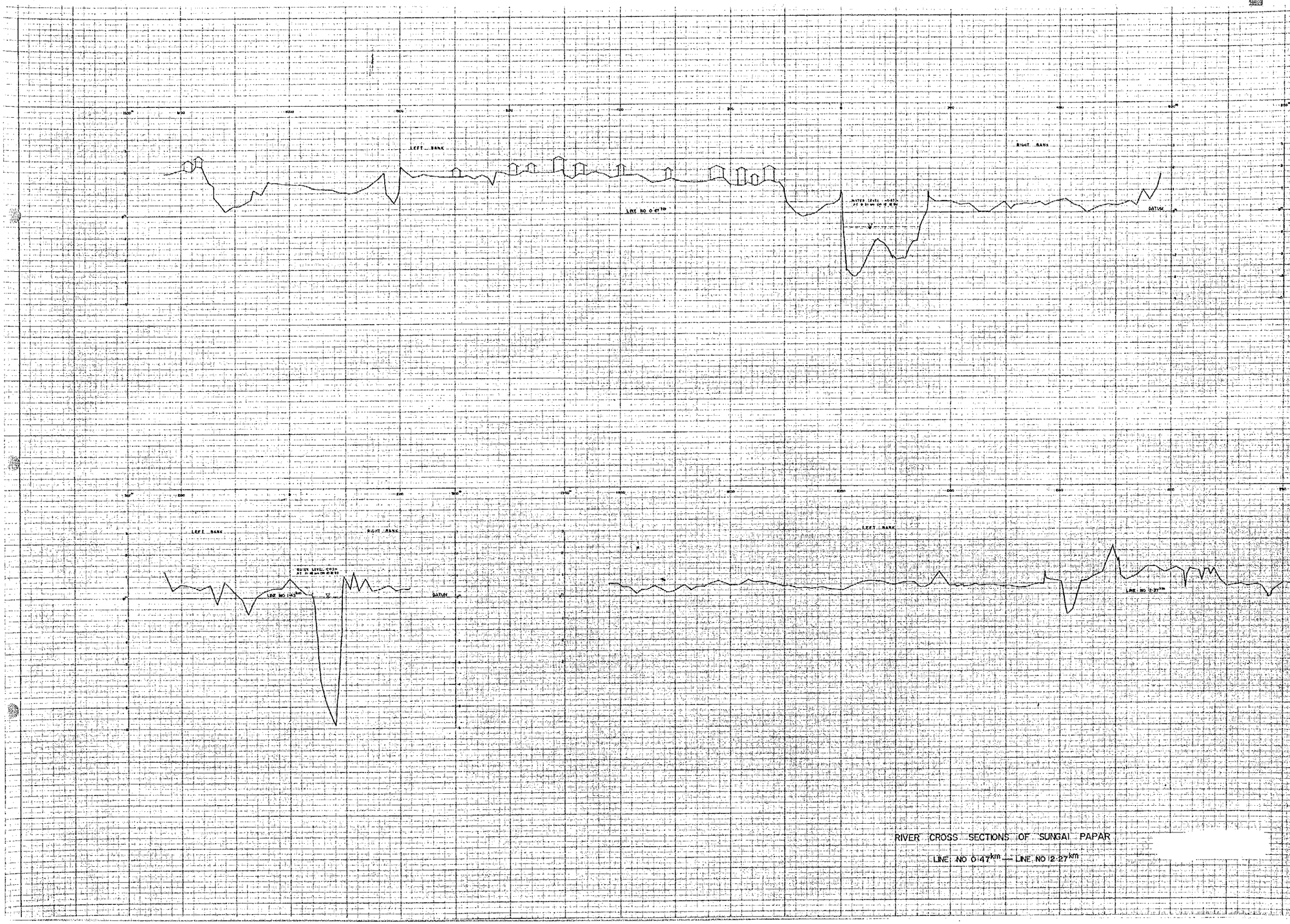

RIVER CROSS SECTIONS OF SUNGAI PAPAR

LINE NO 0·47km — LINE NO 12·27km

PAPAR 1/79

RIVER CROSS SECTIONS (2/2)

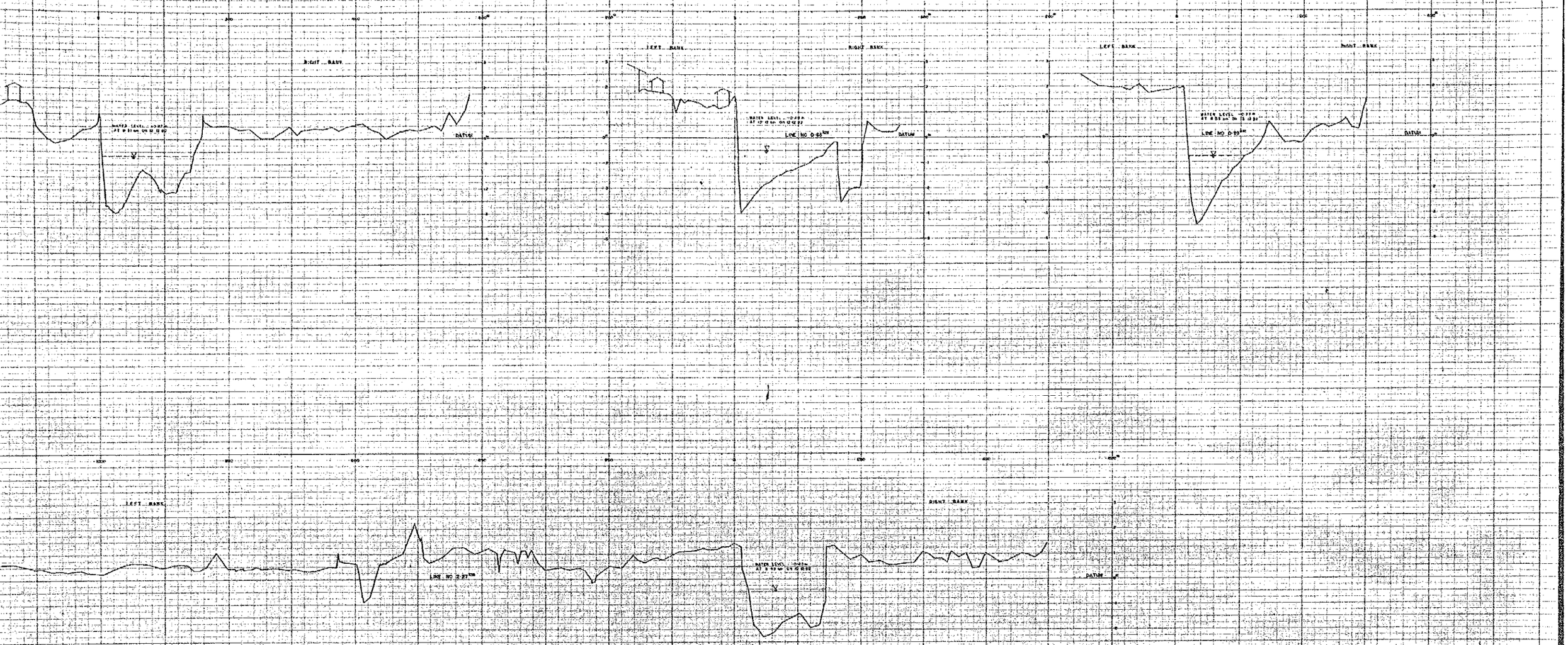

RIVER CROSS SECTIONS OF SUNGAI PAPAR

LINE NO 0·47km — LINE NO 2·27km

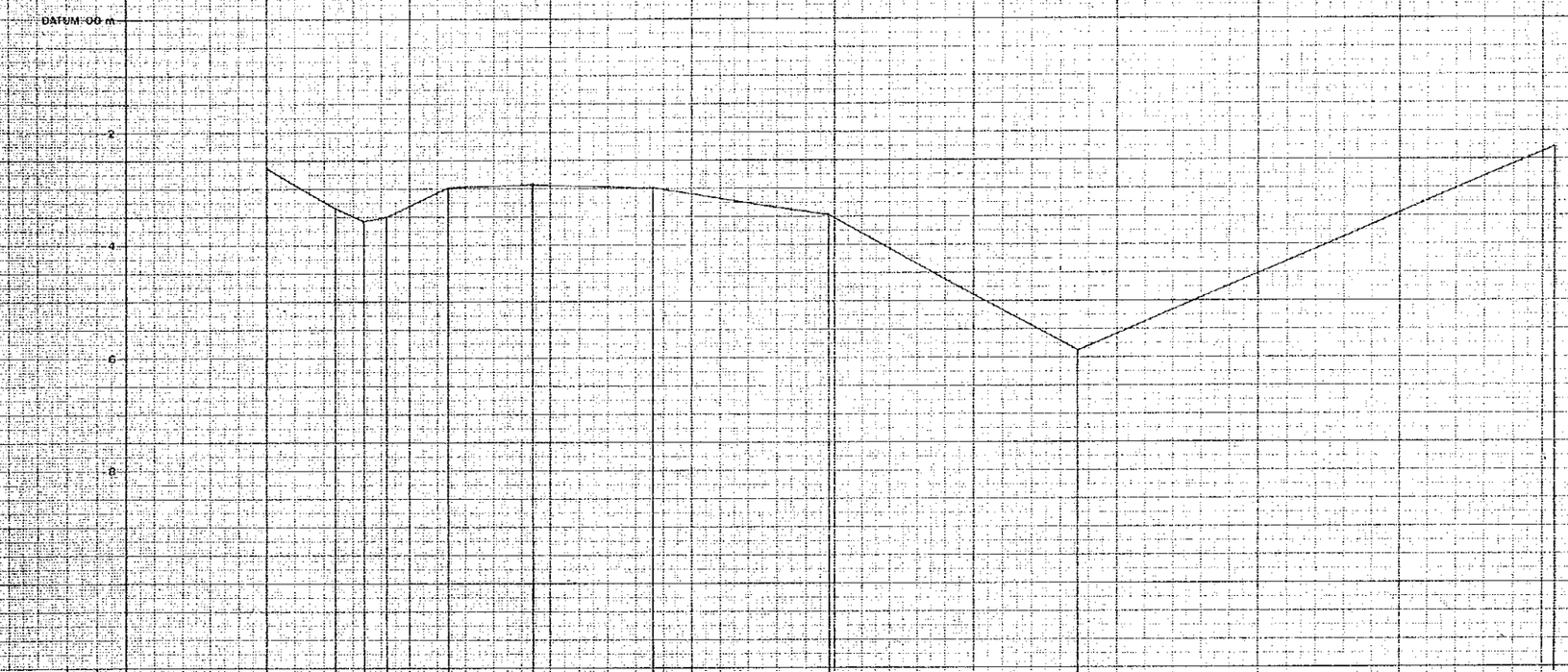

LINE NO	SECTIONAL DISTANCE (m)	CUMULATIVE DISTANCE (m)	THE DEEPEST BED LEVEL (m)	LEVEL OF BANK LEFT BANK	LEVEL OF BANK RIGHT BANK
0.00k	0	0	-2.63	0.34	0.28
0.12k	120	120	-3.35	1.77	1.47
0.17k	50	170	-3.58	1.59	0.72
0.21k	40	210	-3.51	0.57	0.15
0.32k	110	320	-2.98	1.07	0.05
0.47k	150	470	-2.93	0.78	0.18
0.68k	210	680	-2.98	1.68	0.66
0.99k	310	990	-3.48	2.00	0.61
1.43k	440	1430	-5.89	0.17	0.99
2.27k	840	2270	-2.29	1.30	1.27

RIVER PROFILE OF SUNGAI PAPAR

NOTE:
HEIGHT DATUM: ALL LEVELS ARE BASED ON B/M NO. 202002 (2.068 m ABOVE LSD).
DATE OF SURVEY: NOVEMBER 1992
DATUM LEVEL : LAND AND SURVEY DATUM (LSD)

JICA