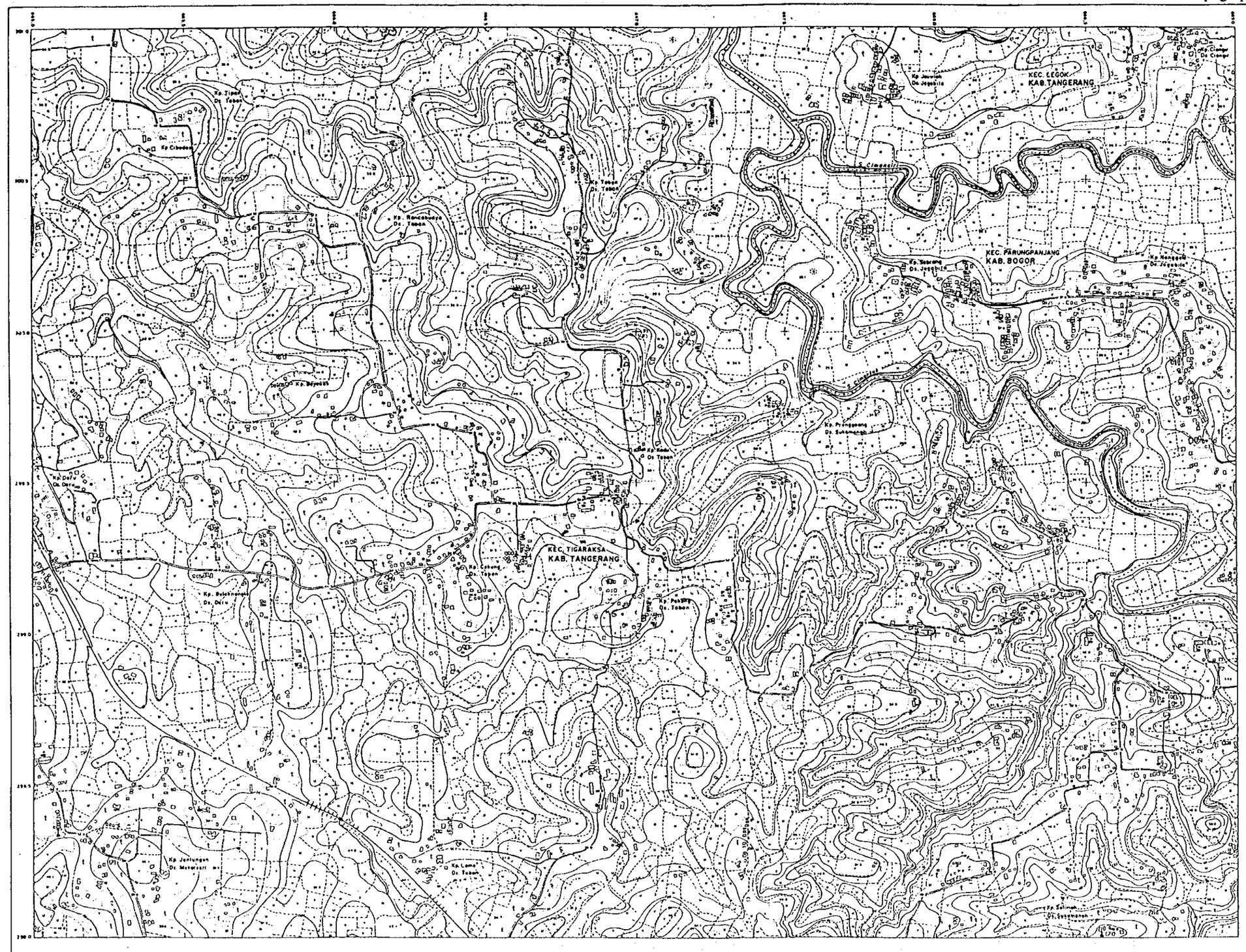
KEC. LEGOK
KAB. TANGERANG
KEC. PARUNGPANJANG
KAB. BOGOR
KEC. TIGARAKSA
KAB. TANGERANG
Kp. Tonjol
Ds. Tobon
Kp. Cimedang
Kp. Rancabango
Ds. Tobon
Kp. Bitnet
Kp. Bulakpanjang
Ds. Dasan
Kp. Jenlungan
Ds. Mekarsari
Kp. Kadu
Ds. Tobon
Kp. Cabung
Ds. Tobon
Kp. Pekayu
Ds. Tobon
Kp. Lama
Ds. Tobon
Kp. Sabrang
Ds. Jagabaya
Kp. Pringgong
Ds. Sukamanah
Kp. Nanggela
Ds. Jagabaya
Kp. Salimah
Ds. Sukamanah
Ds. Jagabaya
Cisadane R.
Cimanceuri R.
Cidurian R.
Cisindang R.
Cidurian R.
Cisadane R.
N
SKALA
SCALE 1 : 5.000
LEGENDA
LEGEND
PETUNJUK LEMBAR
INDEX TO ADJOINING SHEETS
REPUBLIC OF INDONESIA
MINISTRY OF PUBLIC WORKS
DIRECTORATE GENERAL OF WATER RESOURCES DEVELOPMENT
TOPOGRAPHIC MAP
CIUJUNG - CIDURIAN
INTEGRATED WATER RESOURCES
CONTOUR INTERVAL 5 m
SCALE 1 : 5000
JUN 93 - JAN 94
SHEET NO B-7 OF 31
JAPAN INTERNATIONAL COOPERATION AGENCY

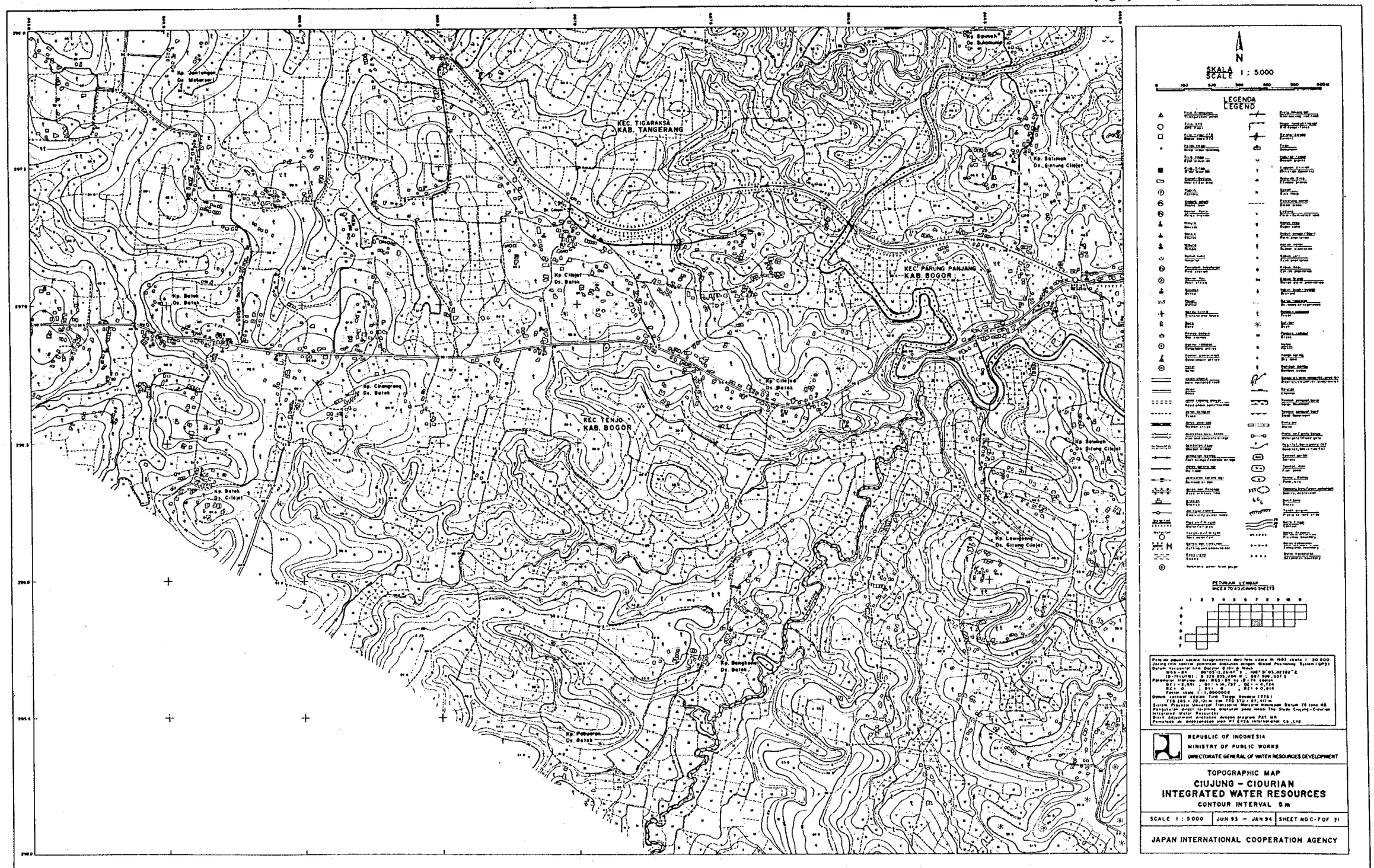
KEC. TIGARAKSA
KAB. TANGERANG
KEC. PARUNG PANJANG
KAB. BOGOR
KEC. TENJO
KAB. BOGOR
Kp. Batok
Ds. Cilejet
Kp. Batok
Ds. Batok
Kp. Cilejet
Ds. Batok
Kp. Cibongkok
Ds. Batok
Kp. Cilejet
Ds. Batok
Kp. Pabuaran
Ds. Batok
Kp. Bengkaweh
Ds. Batok
Kp. Selamah
Ds. Gintung Cilejet
Kp. Lengkong
Ds. Gintung Cilejet
N
SKALA
SCALE 1 : 5.000
LEGENDA
LEGEND
PETUNJUK LEMBAR
SHEET TO ADJOINING SHEETS
REPUBLIC OF INDONESIA
MINISTRY OF PUBLIC WORKS
DIRECTORATE GENERAL OF WATER RESOURCES DEVELOPMENT
TOPOGRAPHIC MAP
CIUJUNG - CIDURIAN
INTEGRATED WATER RESOURCES
CONTOUR INTERVAL 5 m
SCALE 1 : 5000
JUN 93 - JAN 94
SHEET NO C-7 OF 31
JAPAN INTERNATIONAL COOPERATION AGENCY

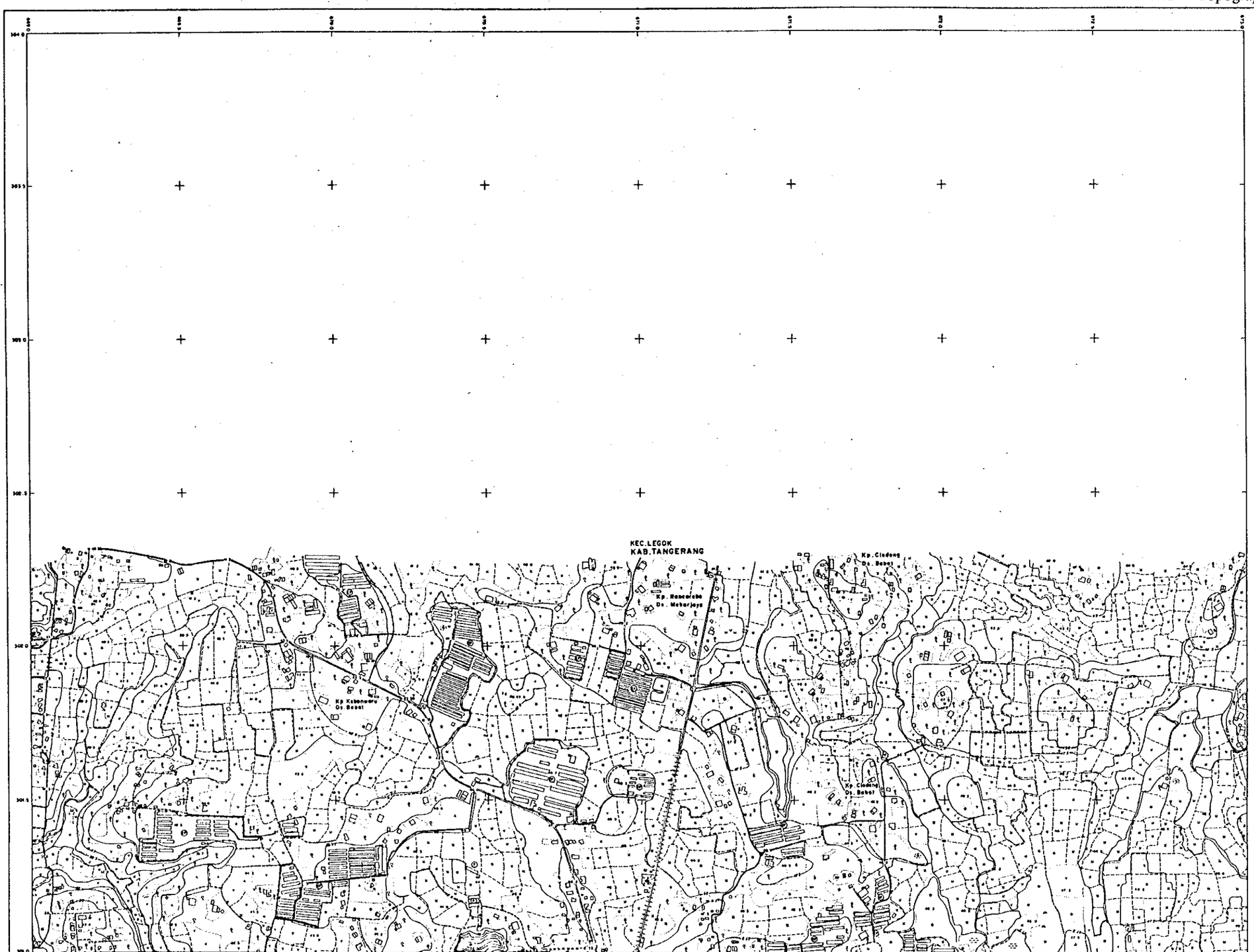

N

SKALA
SCALE 1 : 5.000

LEGENDA
LEGEND

PETUNJUK LEMBAR
INDEX TO ADJOINING SHEETS

REPUBLIC OF INDONESIA
MINISTRY OF PUBLIC WORKS
DIRECTORATE GENERAL OF WATER RESOURCES DEVELOPMENT

TOPOGRAPHIC MAP
CIUJUNG ~ CIDURIAN
RATED WATER RESOURCES
CONTOUR INTERVAL 5 m

SCALE 1 : 5.000	JUN 93 ~ JAN 94	SHEET NO A-8 OF 31

JAPAN INTERNATIONAL COOPERATION AGENCY

KEC. LEBAK
KAB. TANGERANG
KEC. PARUNG PANJANG
KAB. BOGOR
KEC. TIGA RAKSA
KAB. TANGERANG
Kp. Bojong Birung
Ds. Cibogor
Kp. Bobol
Ds. Bobol
Kp. Cabang
Ds. Bobol
Kp. Bojong Kamal
Ds. Bojong Kamal
Kp. Cibarabat
Ds. Cibarabat
Kp. Cibangkal
Ds. Bojong Kamal
Kp. Sihuk
Ds. Bojong Kamal
Kp. Lebung
Ds. Bobol
Kp. Cibarabat
Ds. Lebak
Kp. Pabuaran Jagabita
Ds. Jagabita
Kp. Pabuaran Jagabita
Ds. Jagabita
Kp. Jagabita
Ds. Jagabita
Kp. Cibunar Pabuaran
Ds. Cibunar
Kp. Cibunar
Ds. Cibunar
Kp. Sangarang Cibunar
Ds. Cibunar
Kp. Cibunar
Ds. Cibunar
Kp. Ponjong
Ds. Cibunar Lembur
Kp. Loisa
Ds. Jagabita
Kp. Cibunar Tonjong
Ds. Cibunar
Kp. Cibunar
Ds. Cibunar
Kp. Cibunar
Ds. Jagabita
Kp. Cibeban
Ds. Cibunar
N
SKALA
SCALE 1 : 5.000
LEGENDA
LEGEND
PETUNJUK LEMBAR
INDEX TO ADJOINING SHEETS
REPUBLIC OF INDONESIA
MINISTRY OF PUBLIC WORKS
DIRECTORATE GENERAL OF WATER RESOURCES DEVELOPMENT
TOPOGRAPHIC MAP
CIUJUNG - CIDURIAN
INTEGRATED WATER RESOURCES
CONTOUR INTERVAL 5 m
SCALE 1 : 5000
JUN 93 - JAN 94
SHEET NO.B-8 OF 31
JAPAN INTERNATIONAL COOPERATION AGENCY

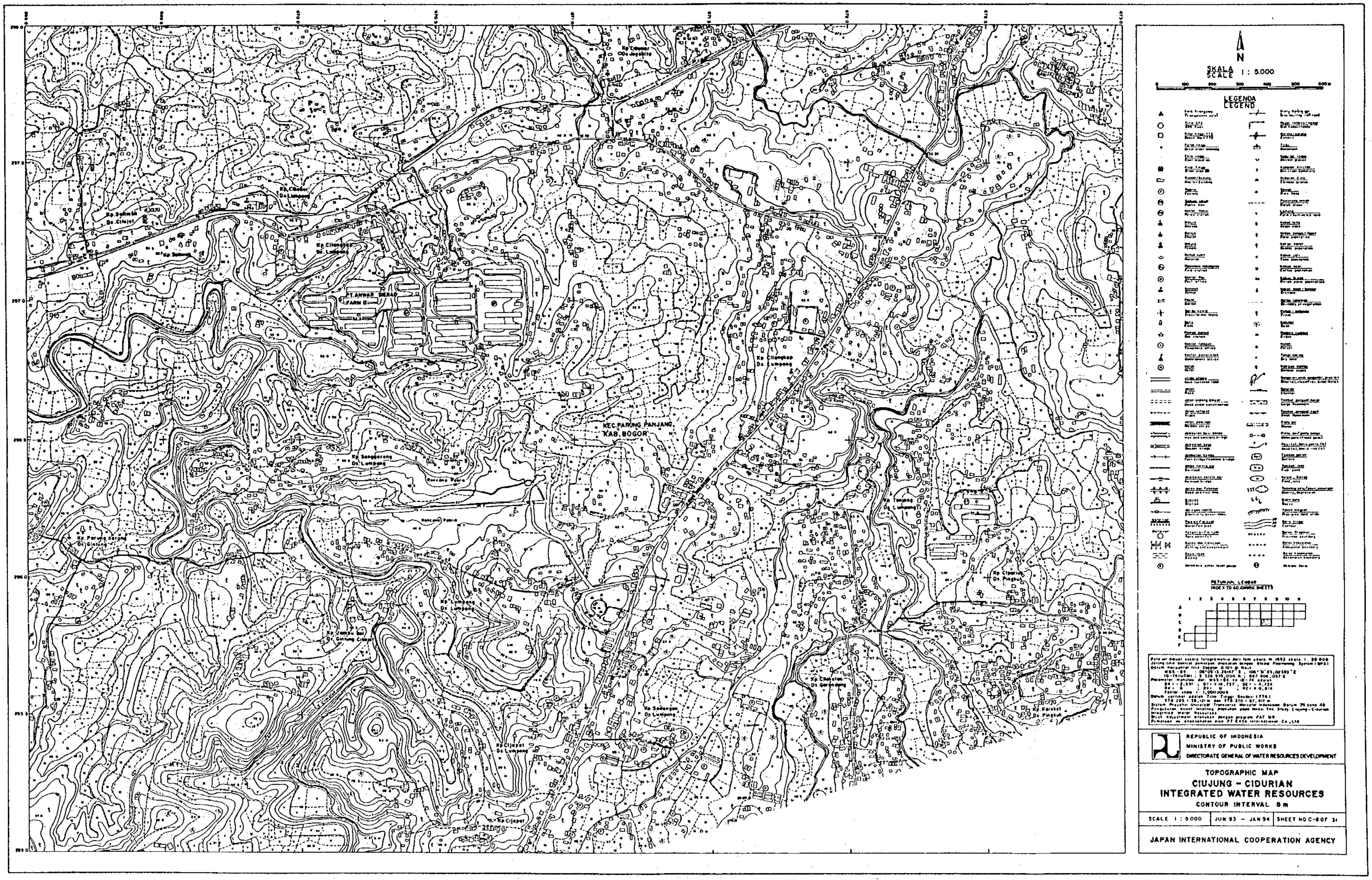
Kp. Sukamaju
Ds. Cilejet
Kp. Cibodas
Ds. Lumpang
Kp. Cilongsong
Ds. Lumpang
PT. ANWAR SIERAD
FARM II
KEC. PARUNG PANJANG
KAB. BOGOR
Kp. Cilenghap
Ds. Lumpang
Kp. Songgerong
Ds. Lumpang
Kp. Parung Sarong
Ds. Ginting
Kp. Lumpang
Ds. Lumpang
Kp. Tanjung
Ds. Lumpang
Kp. Cipurut
Ds. Pingbuh
Kp. Sodongan
Ds. Lumpang
Kp. Cijapat
Ds. Lumpang
Kp. Cijapat
Kp. Karabal
Ds. Pingbuh
N
SKALA
SCALE 1 : 5.000
LEGENDA
LEGEND
PETUNJUK LEMBAR
INDEX TO ADJOINING SHEETS
REPUBLIC OF INDONESIA
MINISTRY OF PUBLIC WORKS
DIRECTORATE GENERAL OF WATER RESOURCES DEVELOPMENT
TOPOGRAPHIC MAP
CIUJUNG – CIDURIAN
INTEGRATED WATER RESOURCES
CONTOUR INTERVAL 5 m
SCALE 1 : 5000
JUN 93 – JAN 94
SHEET NO C-8 OF 31
JAPAN INTERNATIONAL COOPERATION AGENCY

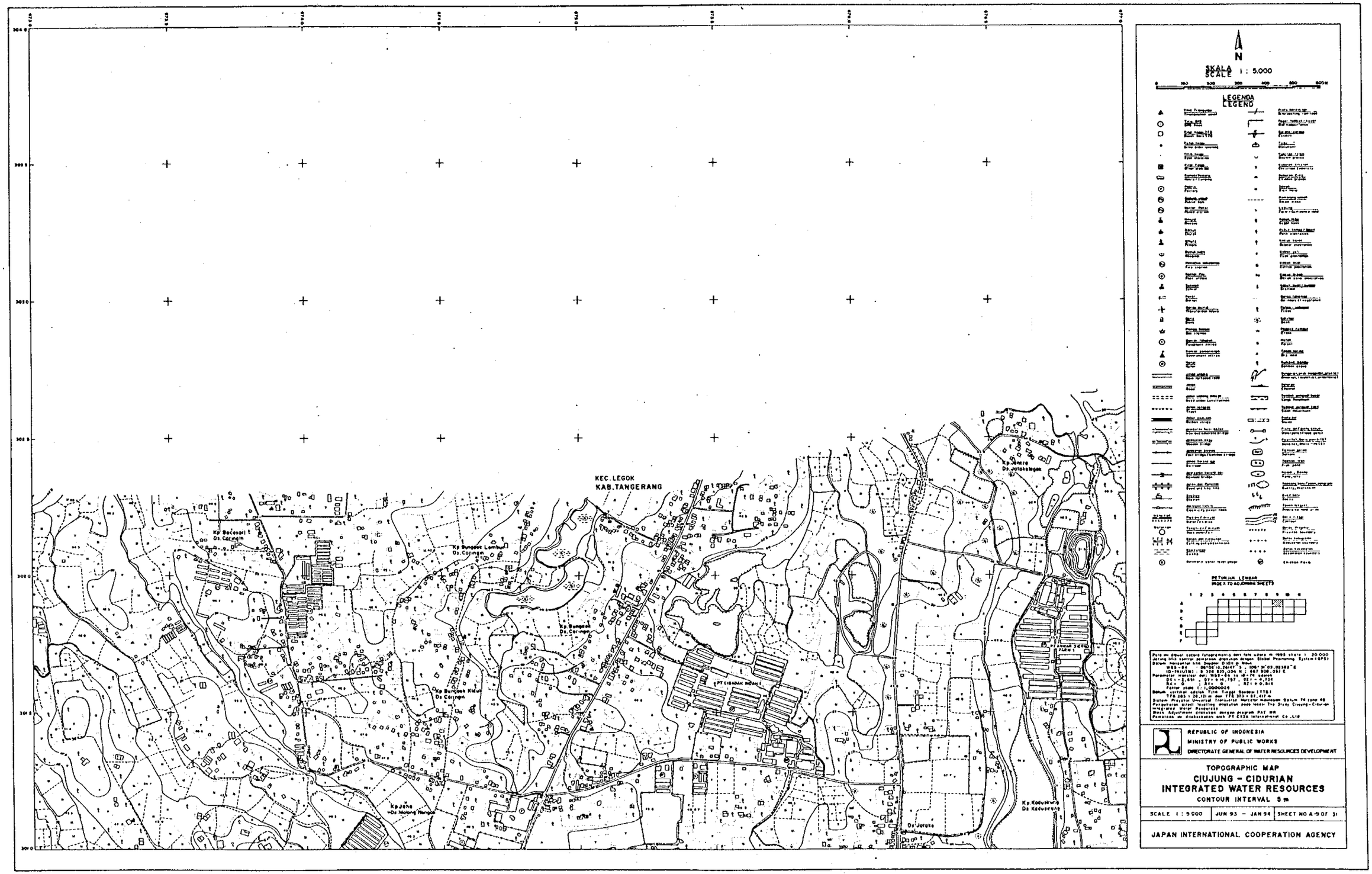
N
SKALA
SCALE 1 : 5.000
LEGENDA
LEGEND
PETUNJUK LEMBAR
INDEX TO ADJOINING SHEETS
KEC. LEGOK
KAB. TANGERANG
Kp Bacasari I
Ds Caringin
Kp Bungsar Lambur
Ds Caringin
Kp Bungsar
Ds Caringin
Kp Bungsar Kidul
Ds Caringin
Kp Jahe
Ds Jatiuwung Mangga
PT CIBADAK INDAH I
Kp Jawra
Ds Jatiuwung
Kp Kaduserang
Ds Kaduserang
Ds Jurata
REPUBLIC OF INDONESIA
MINISTRY OF PUBLIC WORKS
DIRECTORATE GENERAL OF WATER RESOURCES DEVELOPMENT
TOPOGRAPHIC MAP
CIUJUNG - CIDURIAN
INTEGRATED WATER RESOURCES
CONTOUR INTERVAL 5 m
SCALE 1 : 5000
JUN 93 - JAN 94
SHEET NO A-9 OF 31
JAPAN INTERNATIONAL COOPERATION AGENCY

KEC. LEGOK
KAB.TANGERANG
KEC. PARUNG PANJANG
KAB. BOGOR
KEC CISAUX
KAB.TANGERANG
N
SKALA
SCALE 1 : 5.000
LEGENDA
LEGEND
PETUNJUK LEMBAR
INDEX TO ADJOINING SHEETS
REPUBLIC OF INDONESIA
MINISTRY OF PUBLIC WORKS
DIRECTORATE GENERAL OF WATER RESOURCES DEVELOPMENT
TOPOGRAPHIC MAP
CIUJUNG - CIDURIAN
INTEGRATED WATER RESOURCES
CONTOUR INTERVAL 5 m
SCALE 1 : 5000
JUN 93 - JAN 94
SHEET NO.8-9 OF 31
JAPAN INTERNATIONAL COOPERATION AGENCY

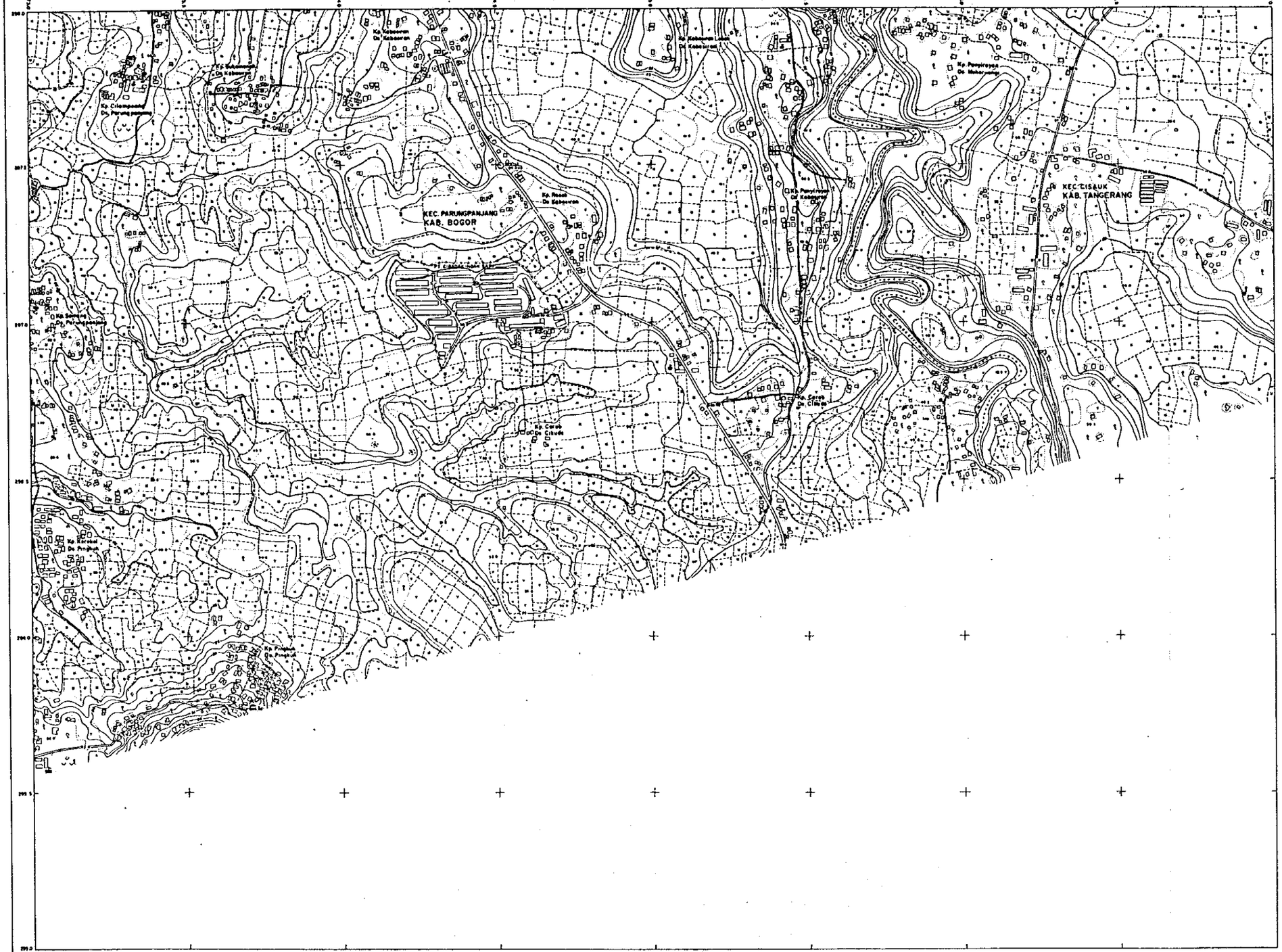

N

SKALA
SCALE 1 : 5.000

LEGENDA
LEGEND

PETUNJUK LEMBAR
INDEX TO ADJOINING SHEETS

REPUBLIC OF INDONESIA
MINISTRY OF PUBLIC WORKS
DIRECTORATE GENERAL OF WATER RESOURCES DEVELOPMENT

TOPOGRAPHIC MAP
CIUJUNG - CIDURIAN
INTEGRATED WATER RESOURCES
CONTOUR INTERVAL 5 m

SCALE 1 : 5000	JUN 93 - JAN 94	SHEET NO C-9 OF 31

JAPAN INTERNATIONAL COOPERATION AGENCY

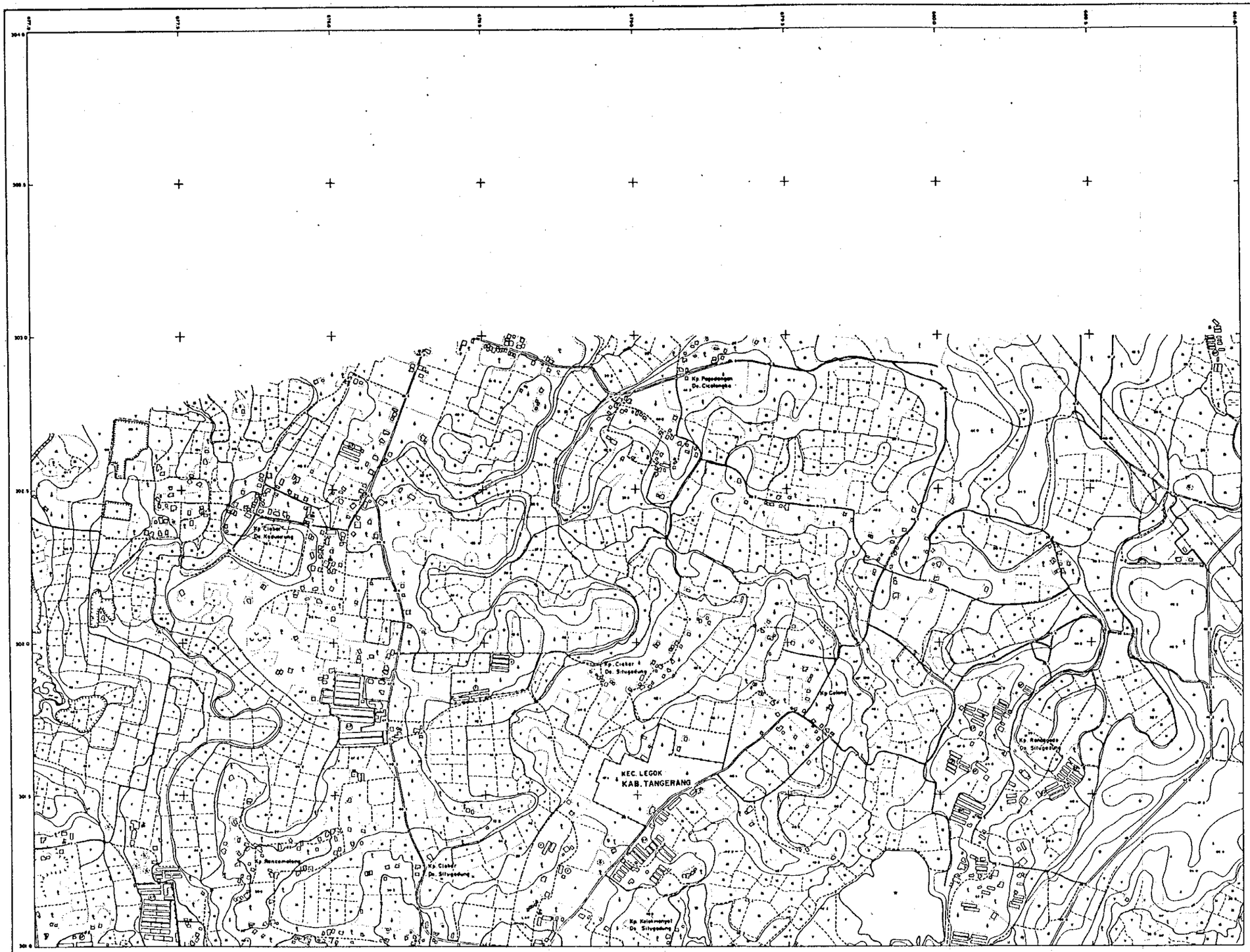

N

SKALA
SCALE 1 : 5.000

LEGENDA
LEGEND

PETUNJUK LEMBAR
INDEX TO ADJOINING SHEETS

REPUBLIC OF INDONESIA
MINISTRY OF PUBLIC WORKS
DIRECTORATE GENERAL OF WATER RESOURCES DEVELOPMENT

TOPOGRAPHIC MAP
CIUJUNG – CIDURIAN
INTEGRATED WATER RESOURCES
CONTOUR INTERVAL 5 m

SCALE 1 : 5000	JUN 93 – JAN 94	SHEET NO 4 OF 31

JAPAN INTERNATIONAL COOPERATION AGENCY

N

SKALA
SCALE 1 : 5.000

LEGENDA
LEGEND

PETUNJUK LEMBAR
INDEX TO ADJOINING SHEETS

REPUBLIC OF INDONESIA
MINISTRY OF PUBLIC WORKS
DIRECTORATE GENERAL OF WATER RESOURCES DEVELOPMENT

TOPOGRAPHIC MAP
CIUJUNG - CIDURIAN
INTEGRATED WATER RESOURCES
CONTOUR INTERVAL 5 m

SCALE 1 : 5000	JUN 93 - JAN 94	SHEET NO.8-10 OF 31

JAPAN INTERNATIONAL COOPERATION AGENCY

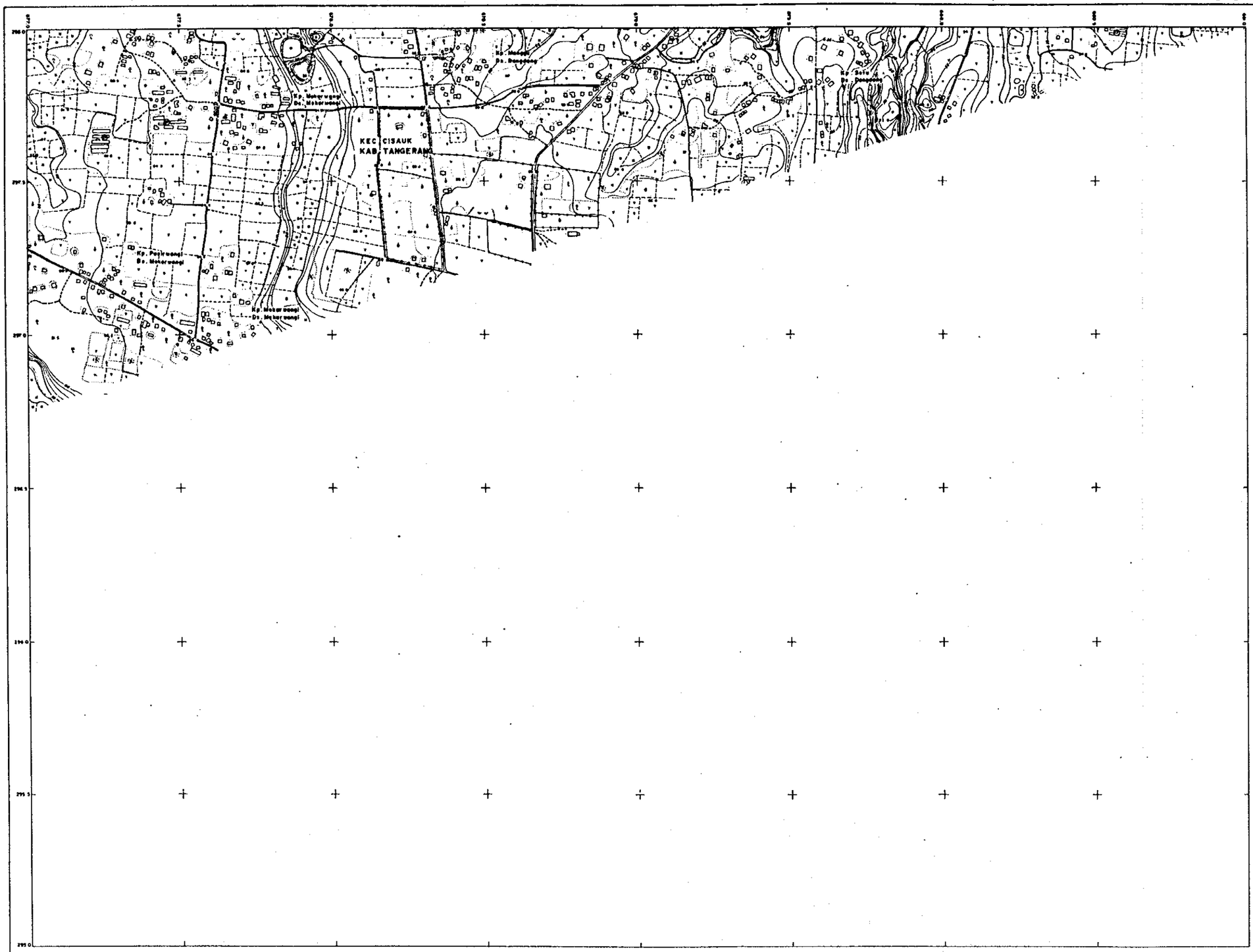

N

SKALA
SCALE 1 : 5.000

LEGENDA
LEGEND

PETUNJUK LEMBAR
INDEX TO ADJOINING SHEETS

1 2 3 4 5 6 7 8 9 10 11
A B C D E F

Peta ini dibuat secara fotogrametris dari foto udara th 1993 skala 1 : 20.000
Jaring kerja control pemetaan ditetapkan dengan Global Positioning System (GPS).
Datum horizontal titik dasarnya DGN di Nias
WGS - 84 : 04°05'13,240"S ; 106° 6'59,0839"E
10-TRISTIMI : 9 328 979,000 m ; 487 908,087 E
Pengaruh distorsi dari WGS - 84 ke 10-TM dikoreksi
DX : -2,69 ; DY = 14,757 ; DZ : = 4,724
RX = 0 ; RY = 0 ; RZ = = 0,344
Faktor skala 1 : 1,0000304
Datum vertikal adalah Titik Tinggi Bendar (TTB)
TTB 296 : 28,171 m dpl TTB 370 = 87,437 m
Sistem Proyeksi Universal Transverse Mercator berdasarkan Datum 74 zone 48
Pengukuran garis kontur pemetaan pada lembar The Study Ciujung - Ciduriun
Interval garis kontur 5 meter
Block Adjustment dilakukan dengan program PAT MA
Pemotretan dan interpretasi oleh PT CESS Internasional Co.,Ltd

REPUBLIC OF INDONESIA
MINISTRY OF PUBLIC WORKS
DIRECTORATE GENERAL OF WATER RESOURCES DEVELOPMENT

TOPOGRAPHIC MAP
CIUJUNG - CIDURIAN
INTEGRATED WATER RESOURCES
CONTOUR INTERVAL 5 m

SCALE 1 : 5000	JUN 93 - JAN 94	SHEET NO C-10 OF 31

JAPAN INTERNATIONAL COOPERATION AGENCY

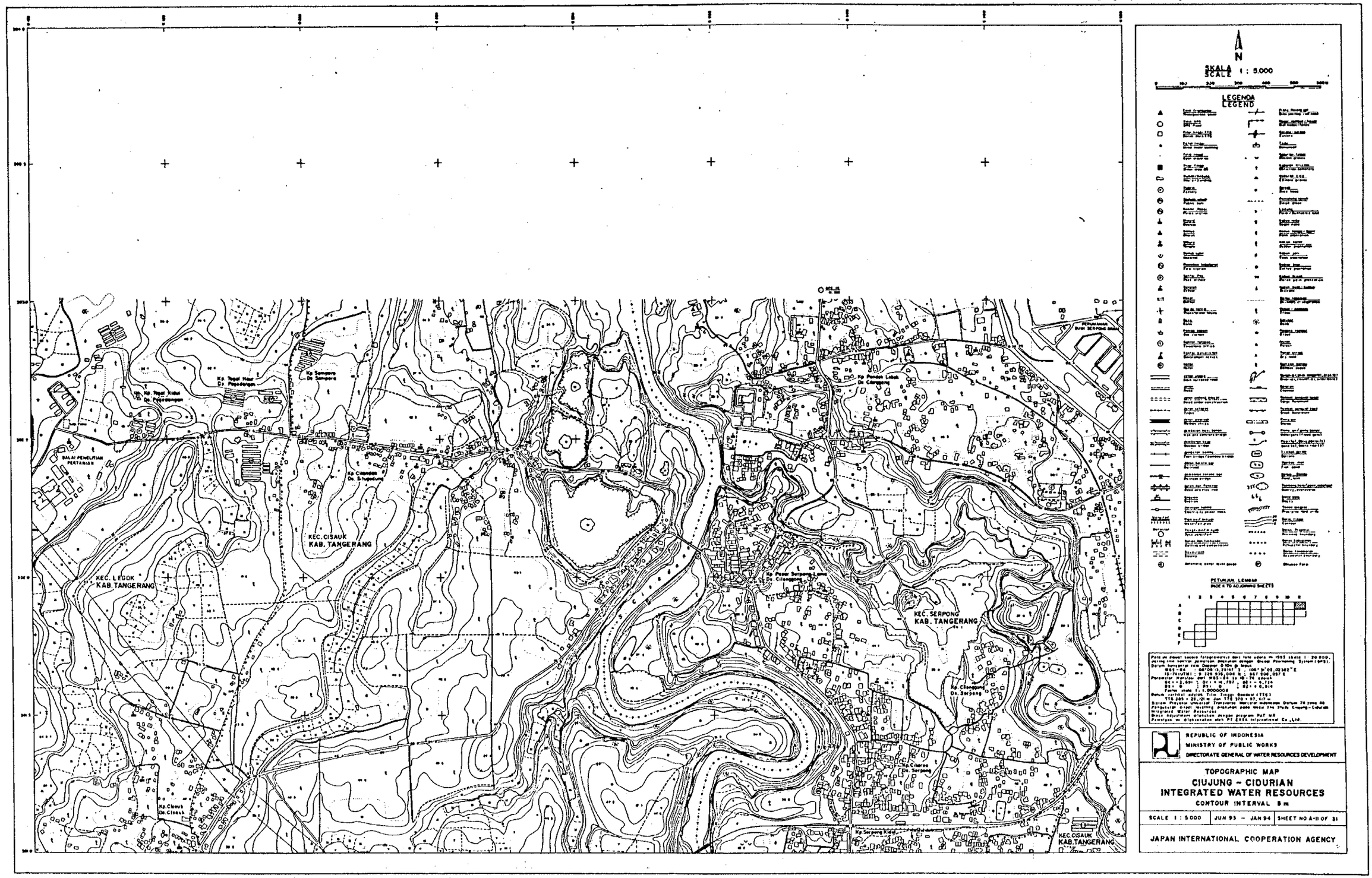
N
SKALA
SCALE 1 : 5.000
LEGENDA
LEGEND
PETUNJUK LEMBAR
INDEX TO ADJOINING SHEETS
KEC. CISAUK
KAB. TANGERANG
KEC. LEGOK
KAB. TANGERANG
KEC. SERPONG
KAB. TANGERANG
KEC. CISAUK
KAB. TANGERANG
BALAI PENELITIAN PERTANIAN
REPUBLIC OF INDONESIA
MINISTRY OF PUBLIC WORKS
DIRECTORATE GENERAL OF WATER RESOURCES DEVELOPMENT
TOPOGRAPHIC MAP
CIUJUNG - CIDURIAN
INTEGRATED WATER RESOURCES
CONTOUR INTERVAL 5 m
SCALE 1 : 5.000
JUN 93 - JAN 94
SHEET NO A-II OF 31
JAPAN INTERNATIONAL COOPERATION AGENCY

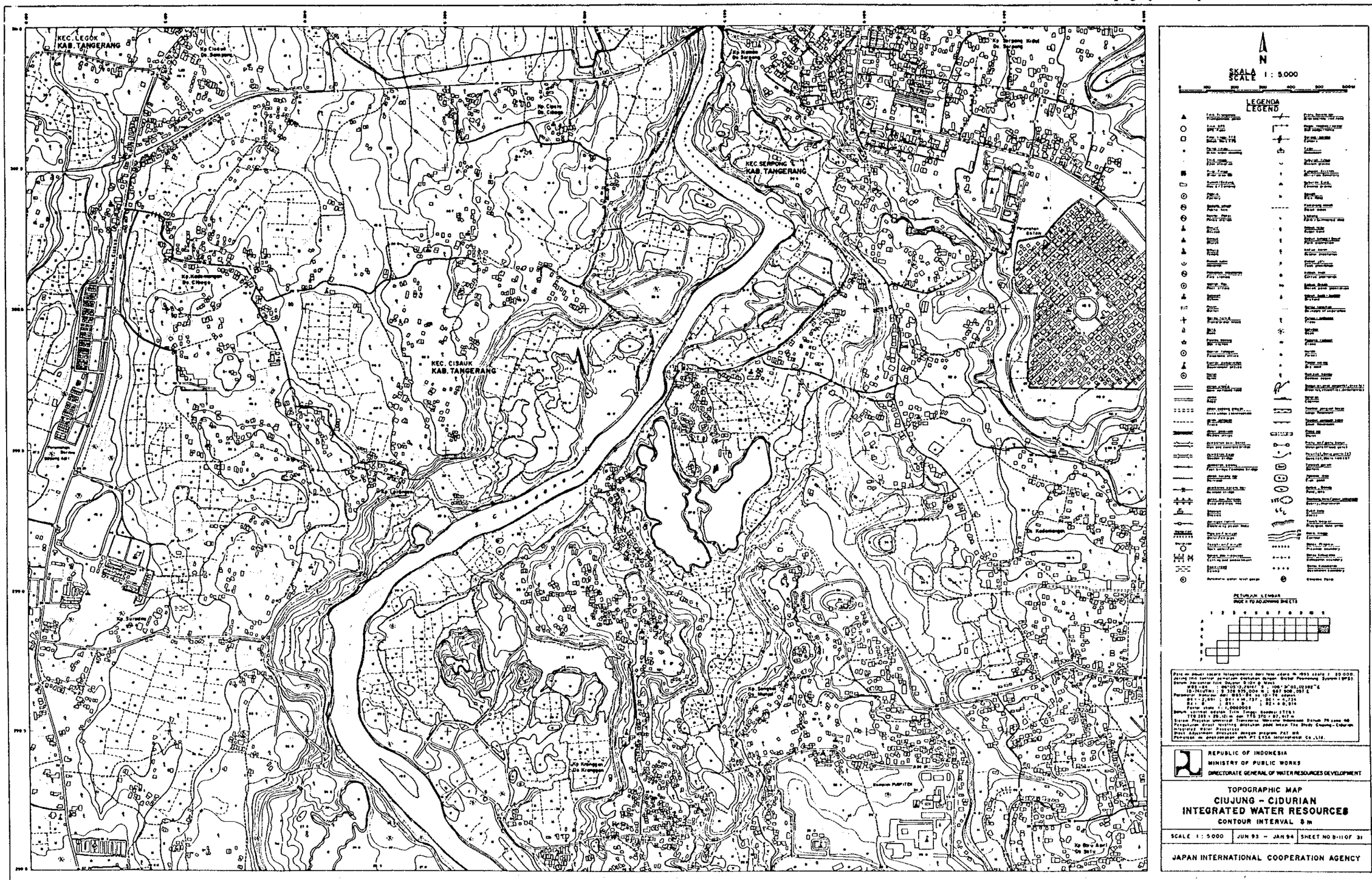
KEC. LEGOK
KAB. TANGERANG
KEC. CISAUK
KAB. TANGERANG
KEC SERPONG
KAB. TANGERANG
N
SKALA
SCALE 1 : 5.000
LEGENDA
LEGEND
PETUNJUK LEMBAR
INDEX TO ADJOINING SHEETS
REPUBLIC OF INDONESIA
MINISTRY OF PUBLIC WORKS
DIRECTORATE GENERAL OF WATER RESOURCES DEVELOPMENT
TOPOGRAPHIC MAP
CIUJUNG - CIDURIAN
INTEGRATED WATER RESOURCES
CONTOUR INTERVAL 5 m
SCALE 1 : 5000
JUN 93 - JAN 94
SHEET NO B-11 OF 31
JAPAN INTERNATIONAL COOPERATION AGENCY