

図-31 ハンマム川の河道区分図

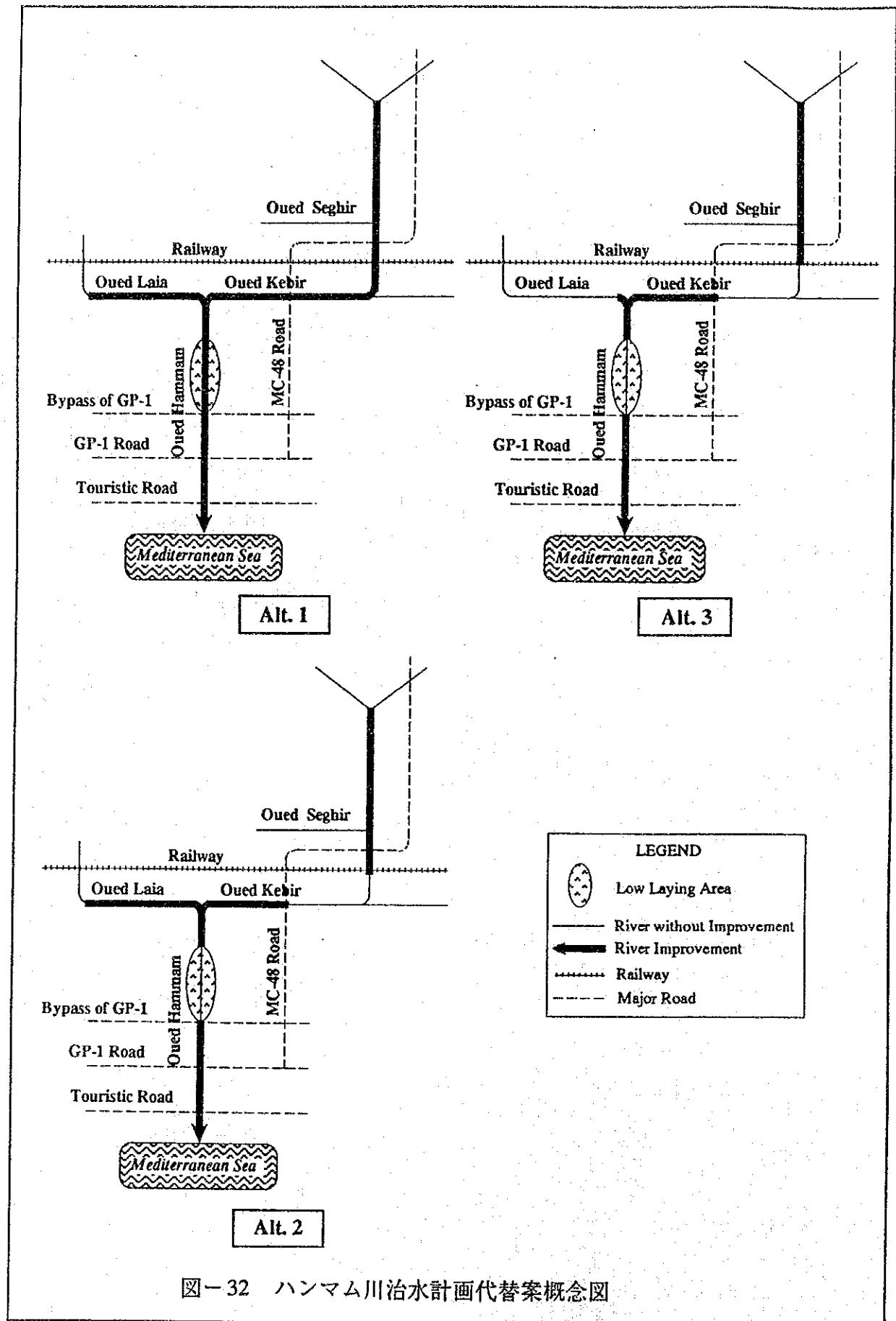


図-32 ハンナム川治水計画代替案概念図

The Study on Flood Protection Program for Greater Tunis and Sousse in the Republic of Tunisia

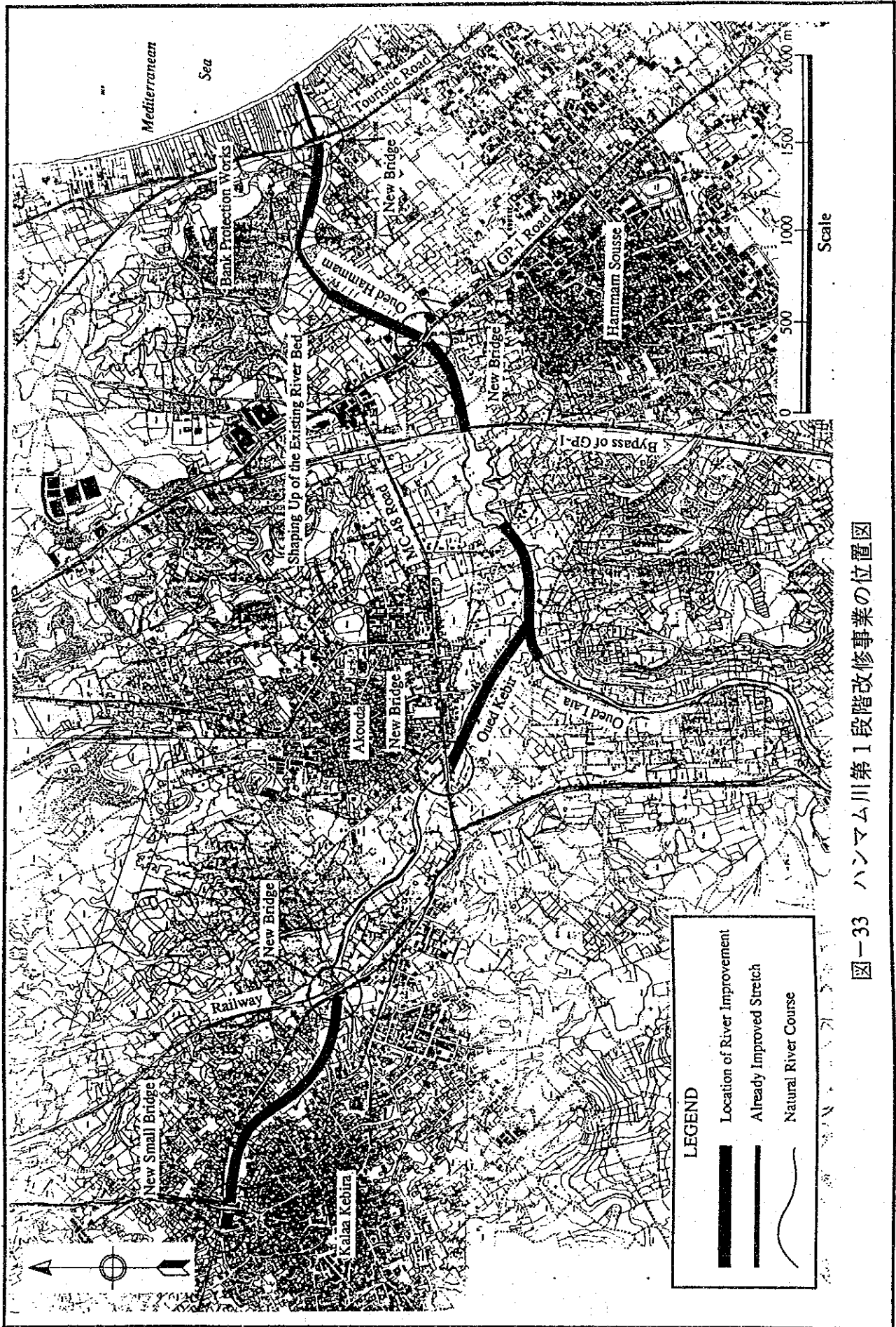
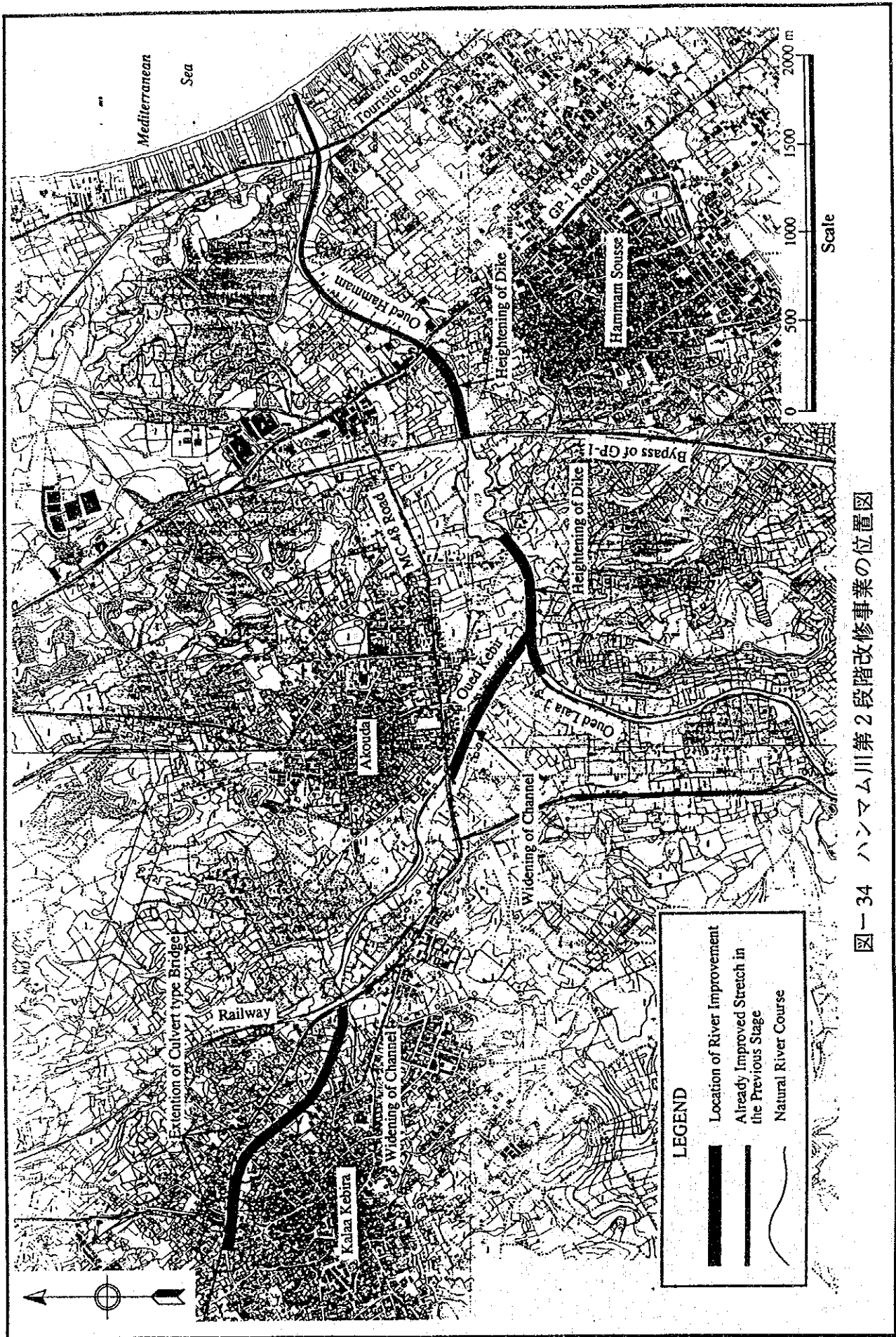


図-33 ハンマム川第1段階改修事業の位置図



図一34 ハンマム川第2段階改修事業の位置図

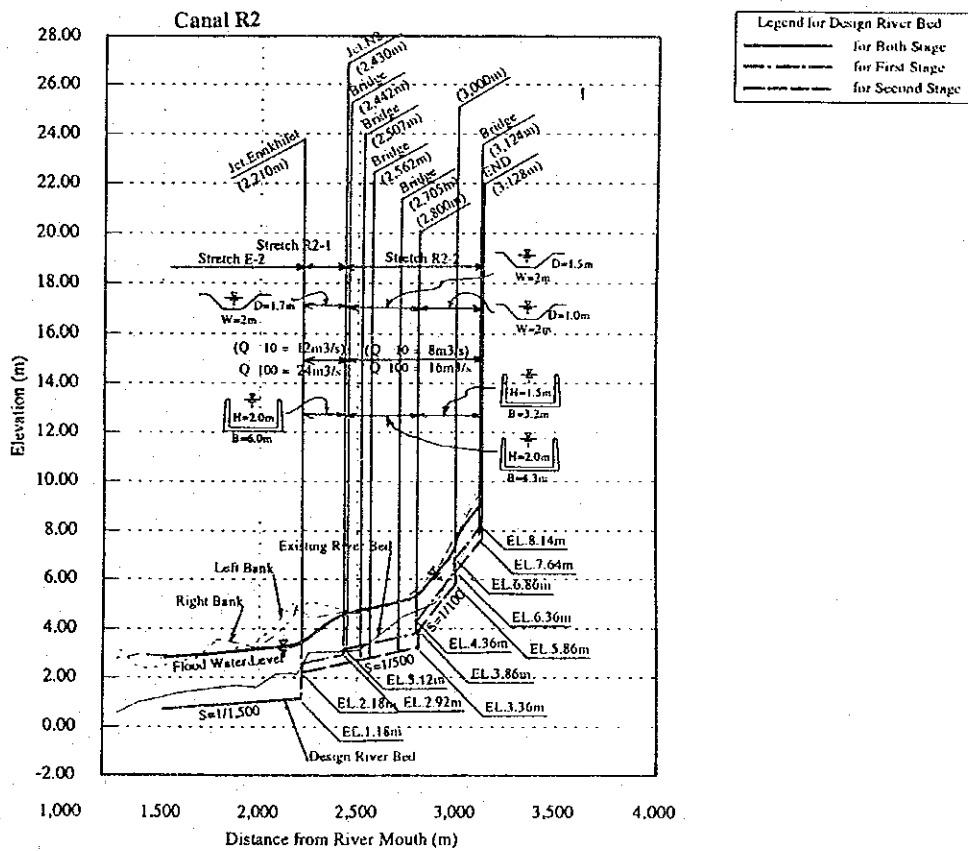
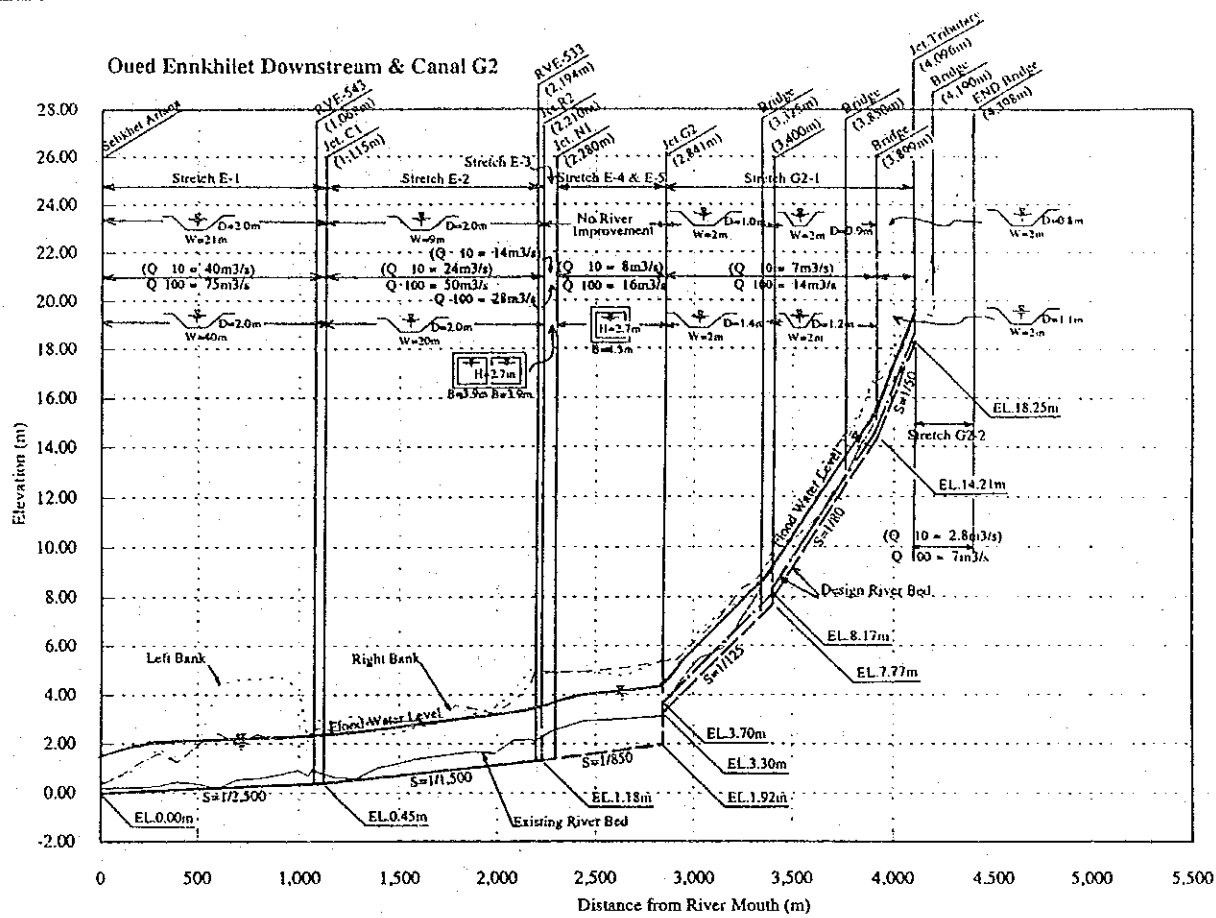


図-35 エンクヒレット川改修計画縦断図 (1/3)

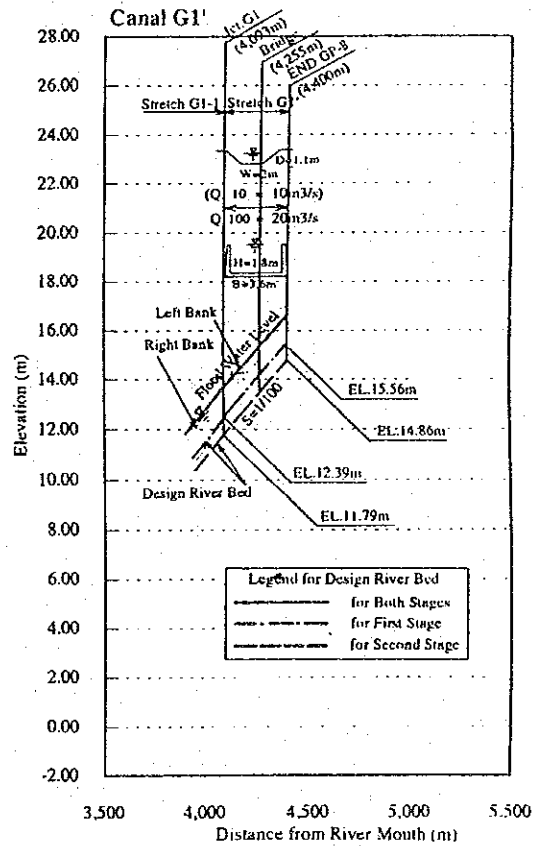
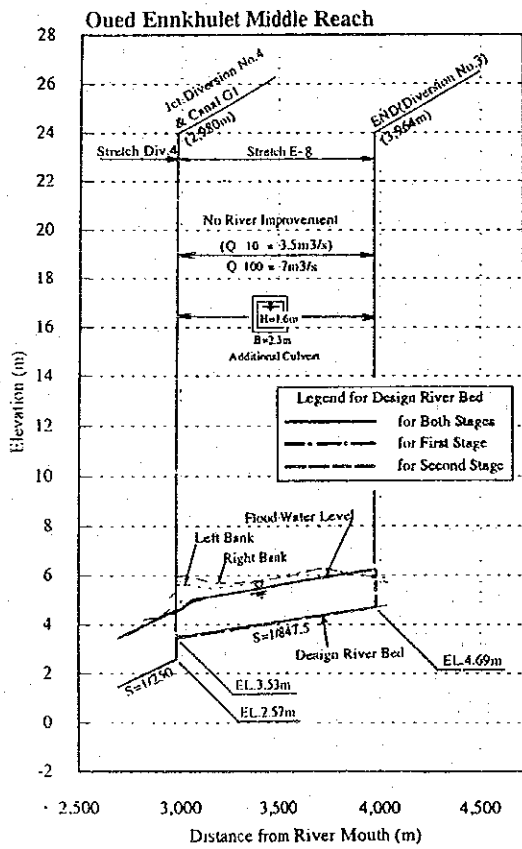
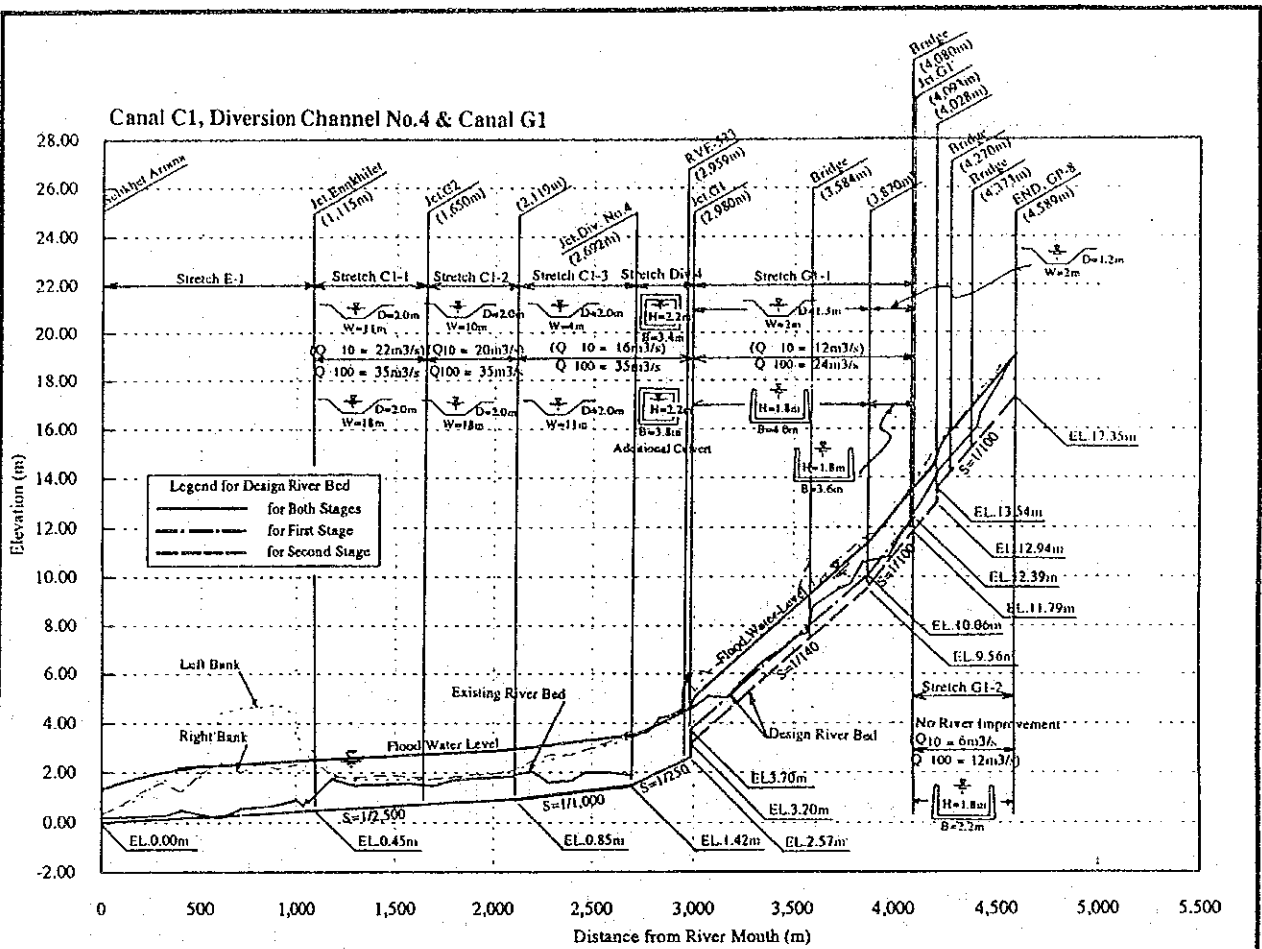
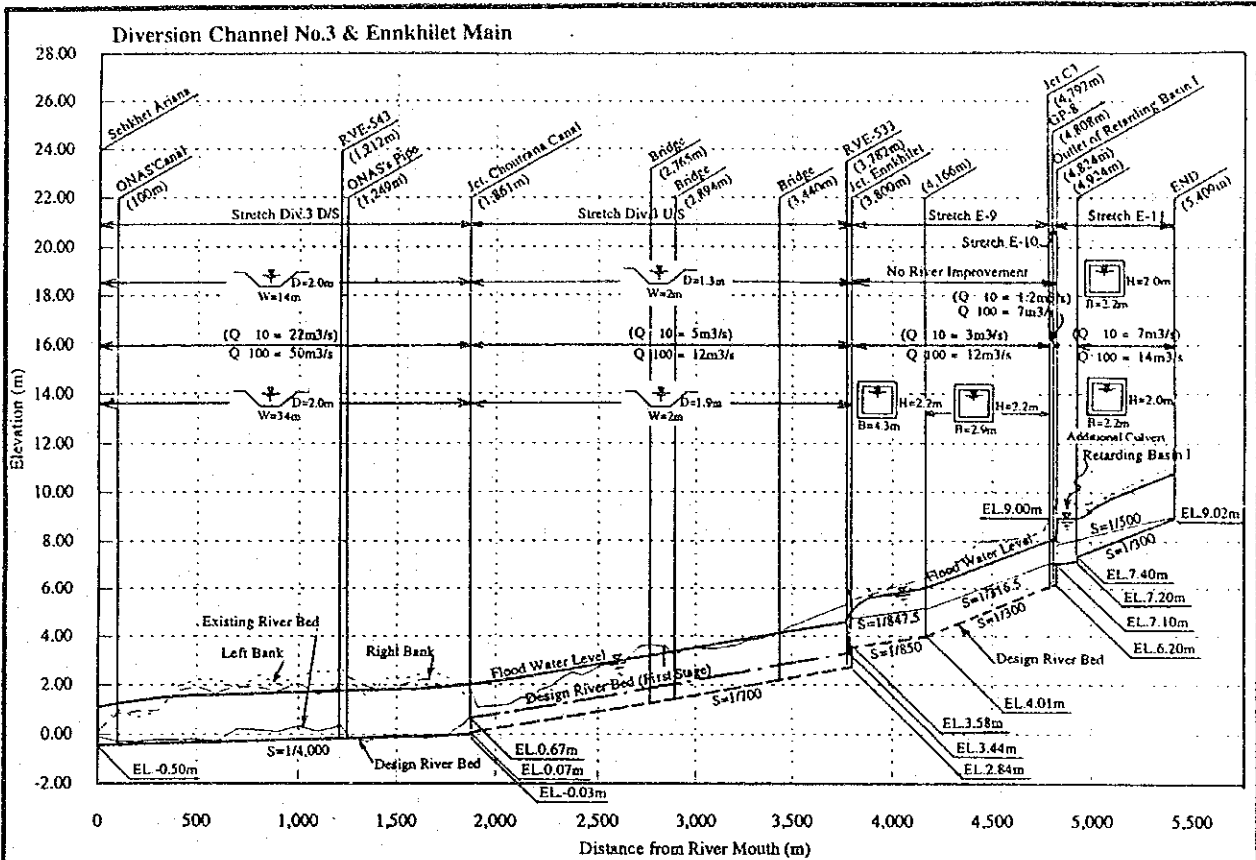


図-35 エンクヒレット川改修計画縦断図 (2/3)



Legend for Design River Bed  
 ——— for Both Stages  
 - - - - - for First Stage  
 - · - · - for Second Stage

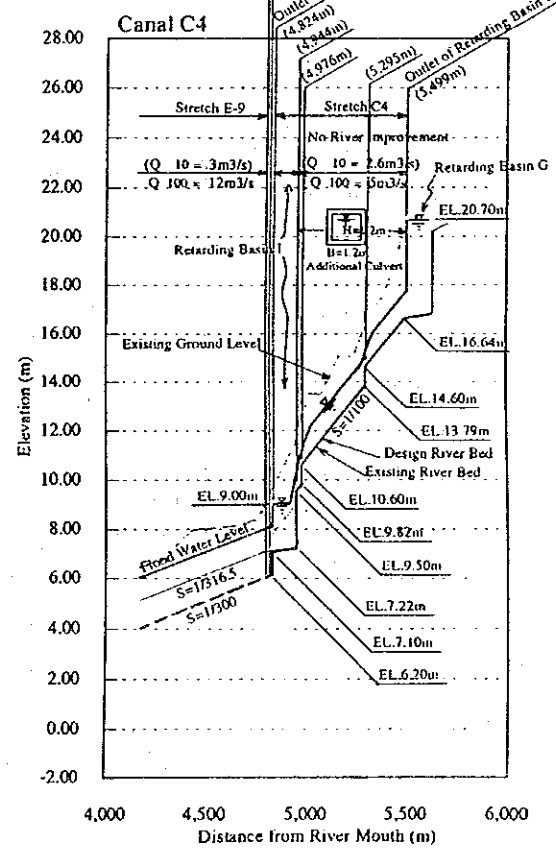
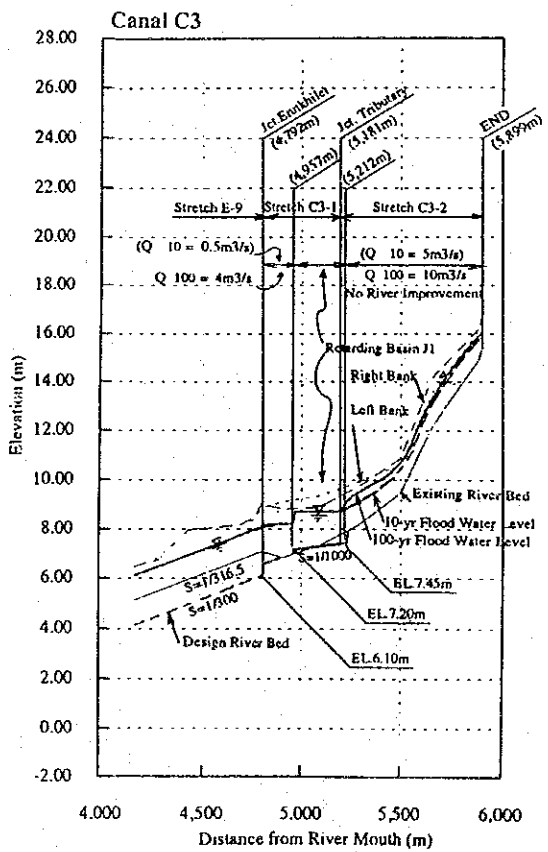


図-35 エンクヒレット川改修計画縦断図 (3/3)



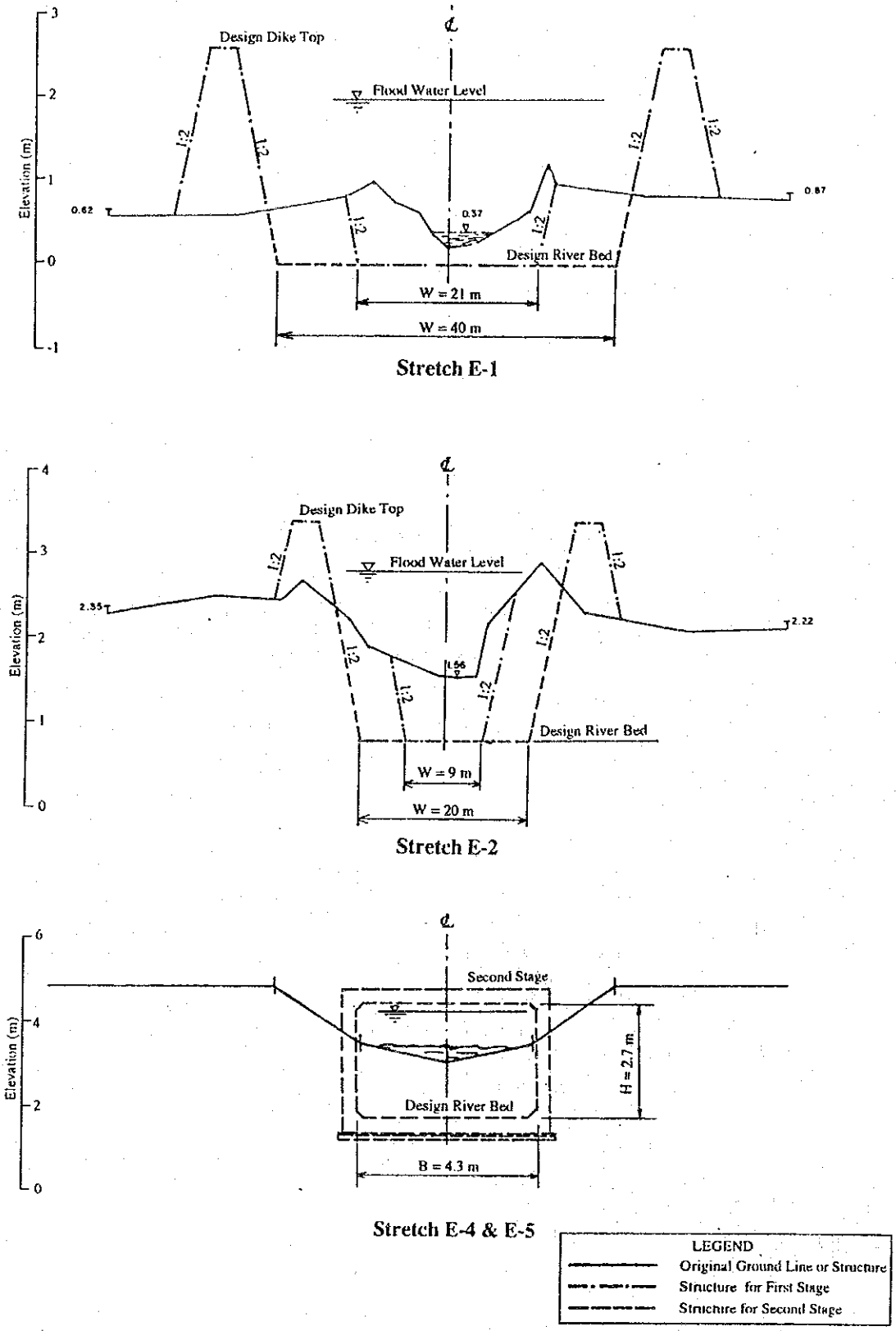


図-36 エンクヒレット川改修計画横断面図 (1/4)



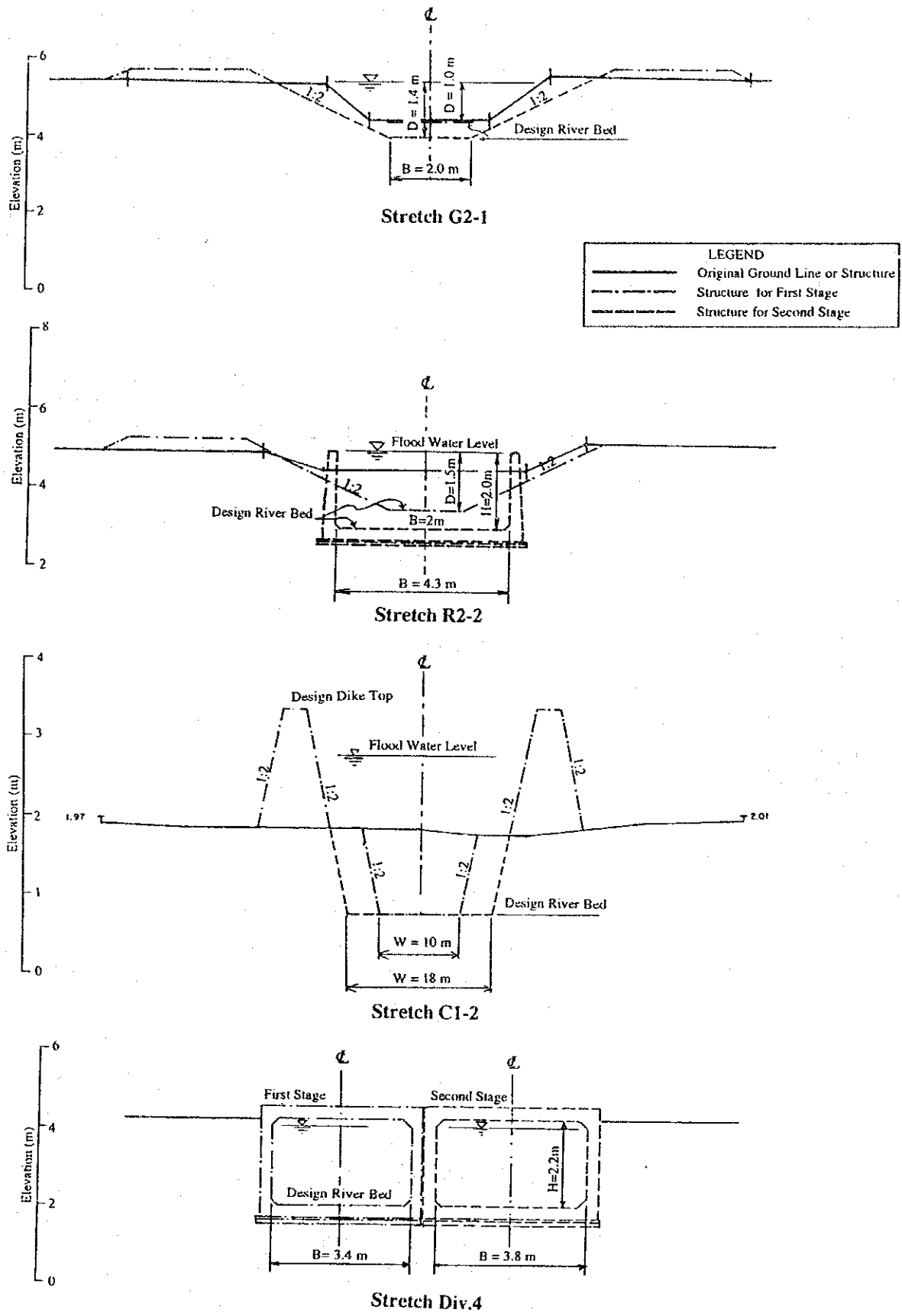
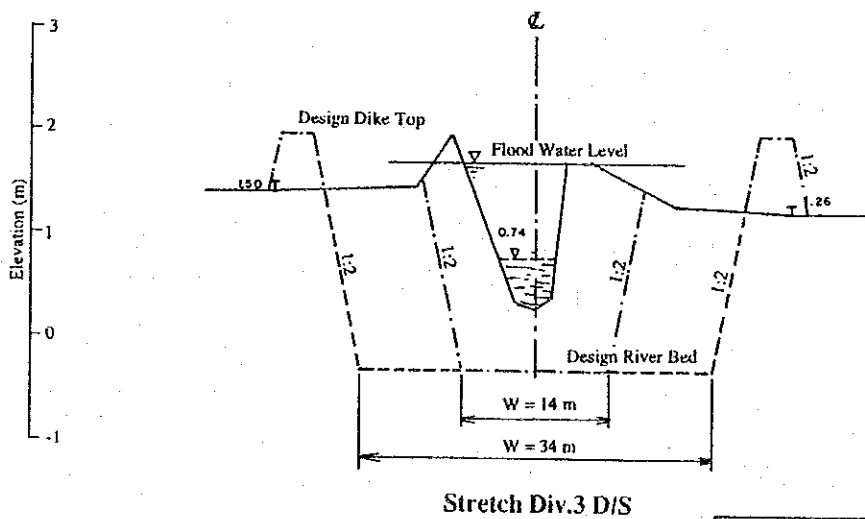
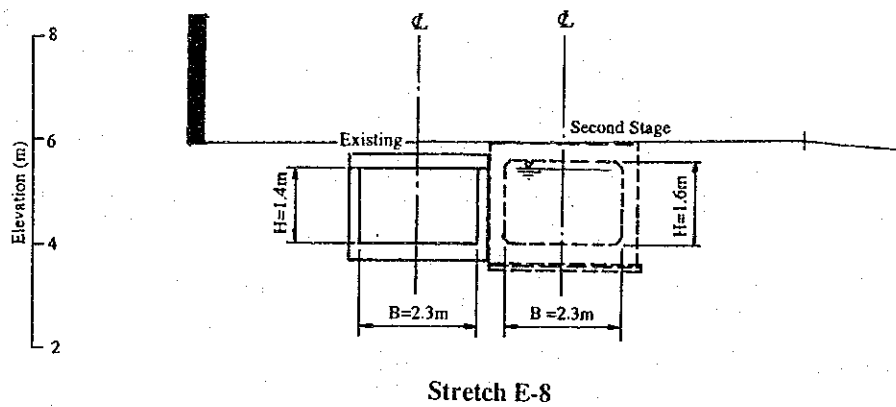
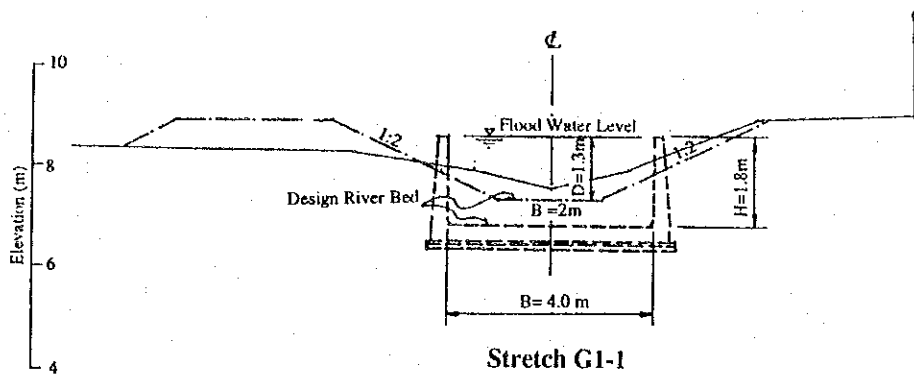
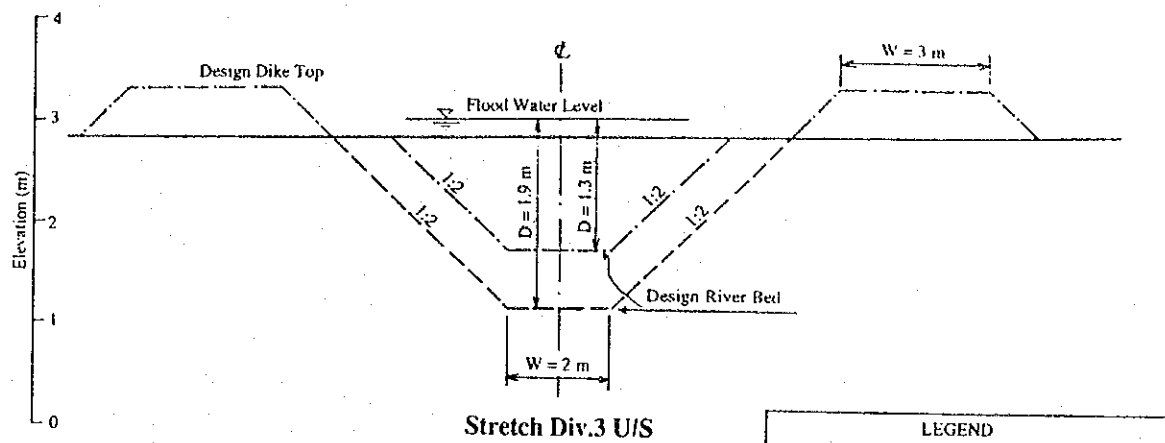


図-36 エンクレット川改修計画横断面図 (2/4)



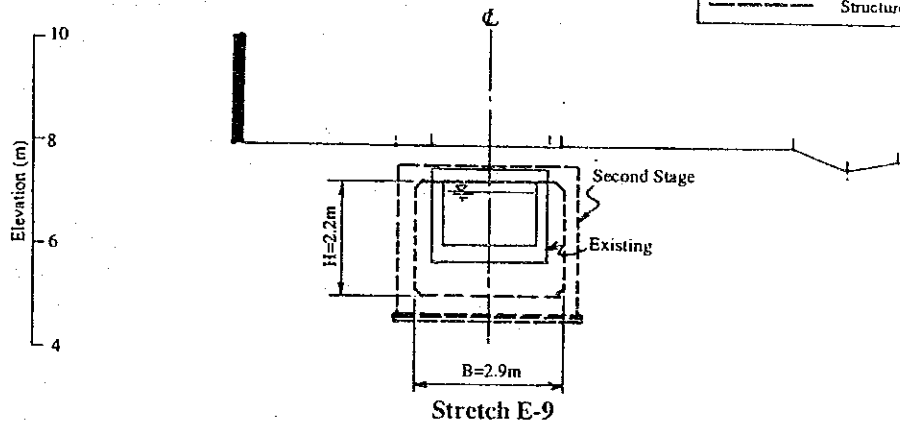
LEGEND	
	Original Ground Line or Structure
	Structure for First Stage
	Structure for Second Stage

図-36 エンクヒレット川改修計画横断面図 (3/4)

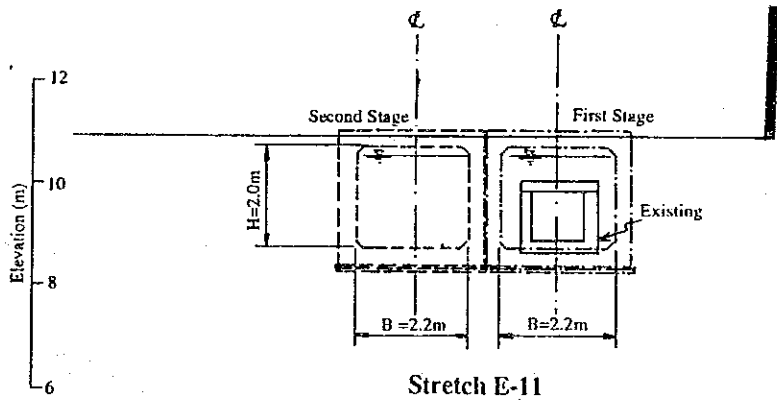


Stretch Div.3 U/S

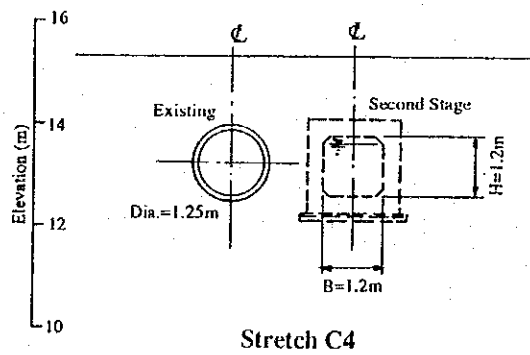
LEGEND	
	Original Ground Line or Structure
	Structure for First Stage
	Structure for Second Stage



Stretch E-9

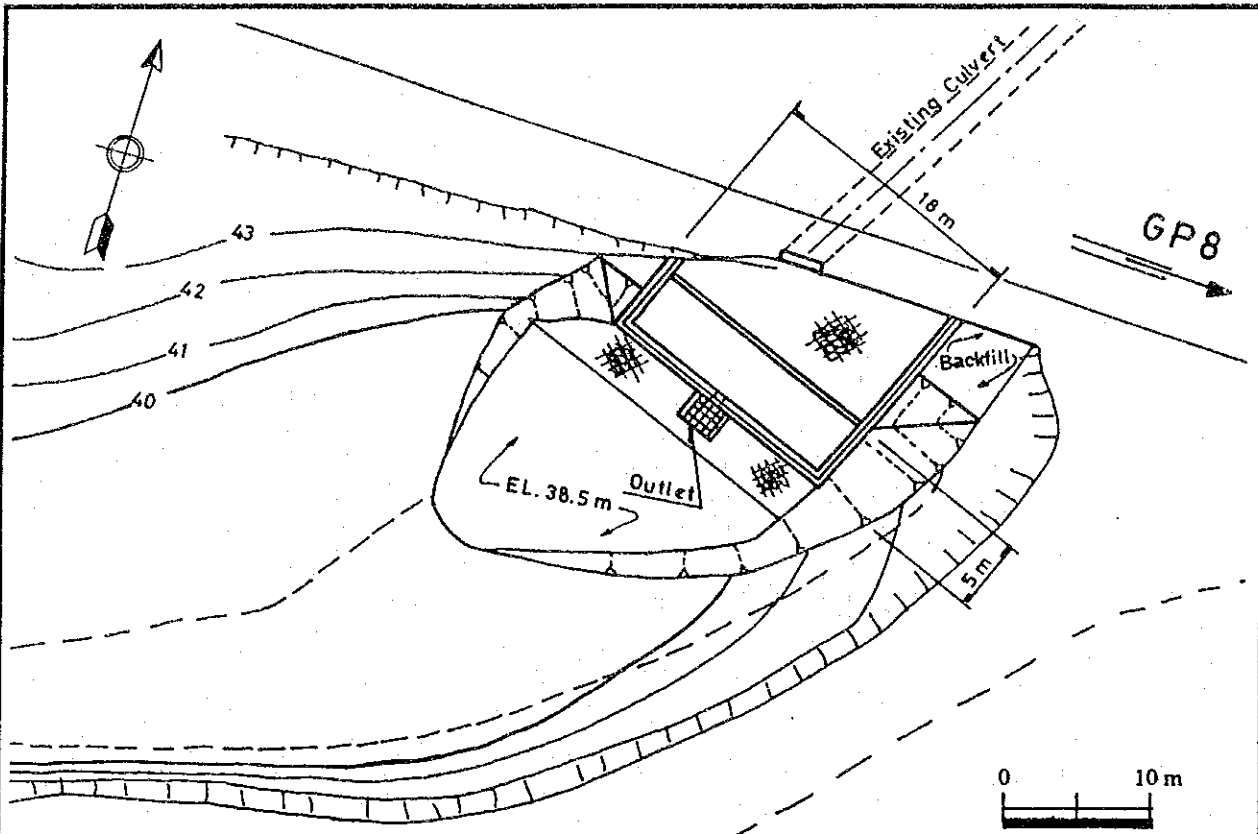


Stretch E-11

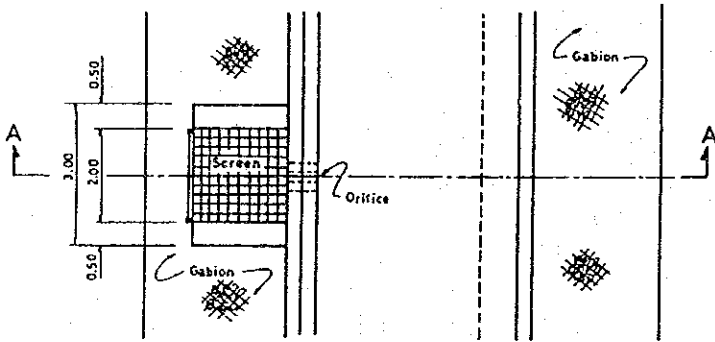


Stretch C4

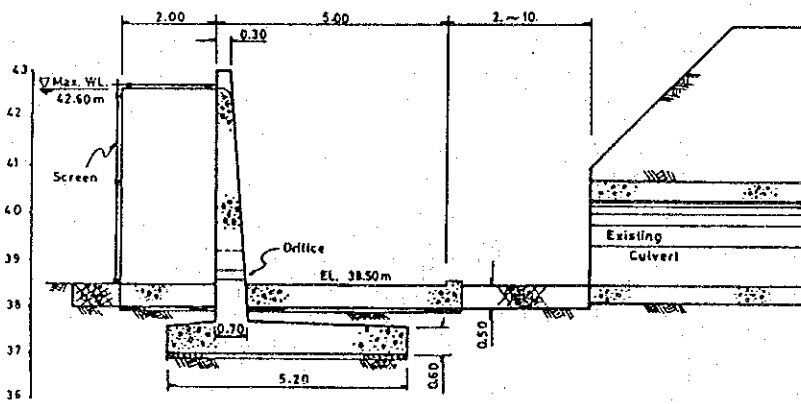
図-36 エンクヒレット川改修計画横断図 (4/4)



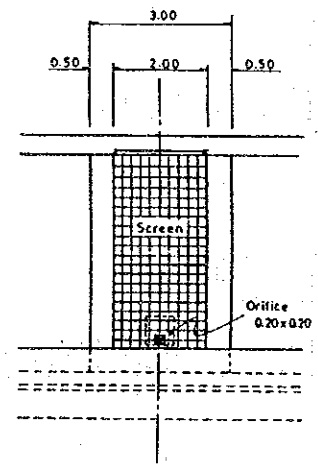
PLAN



PLAN OF OUTLET

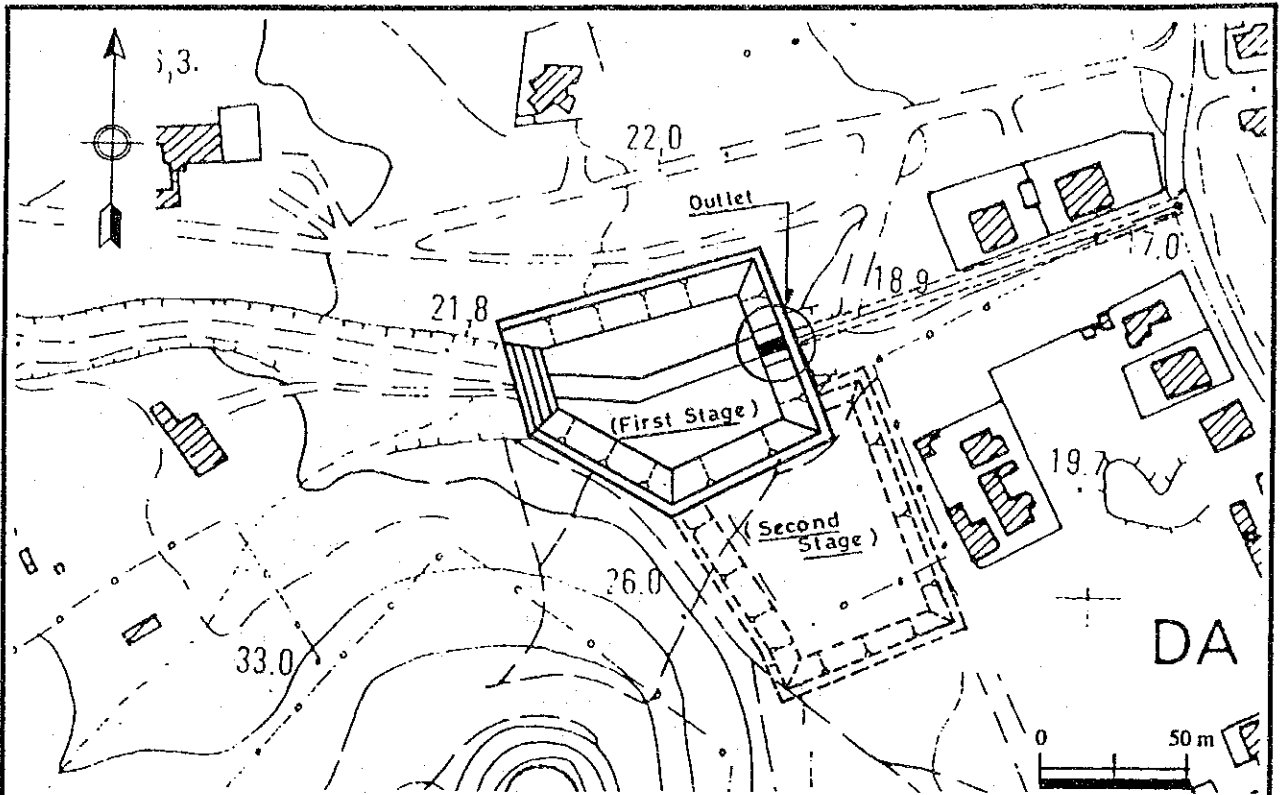


SECTION A-A

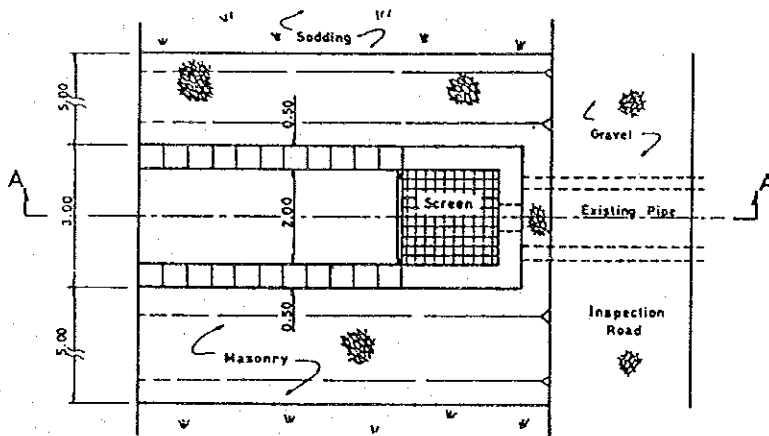


FRONT VIEW

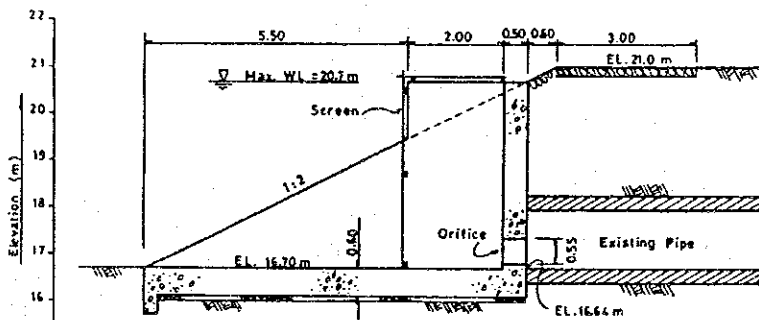
圖-37 遊水池A計畫



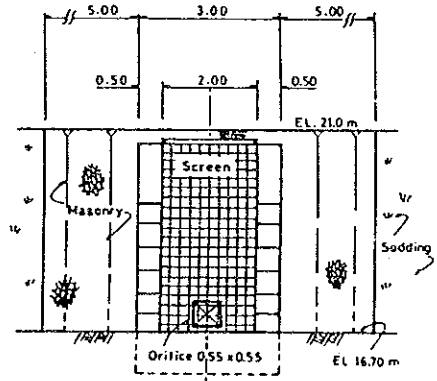
PLAN



PLAN OF OUTLET

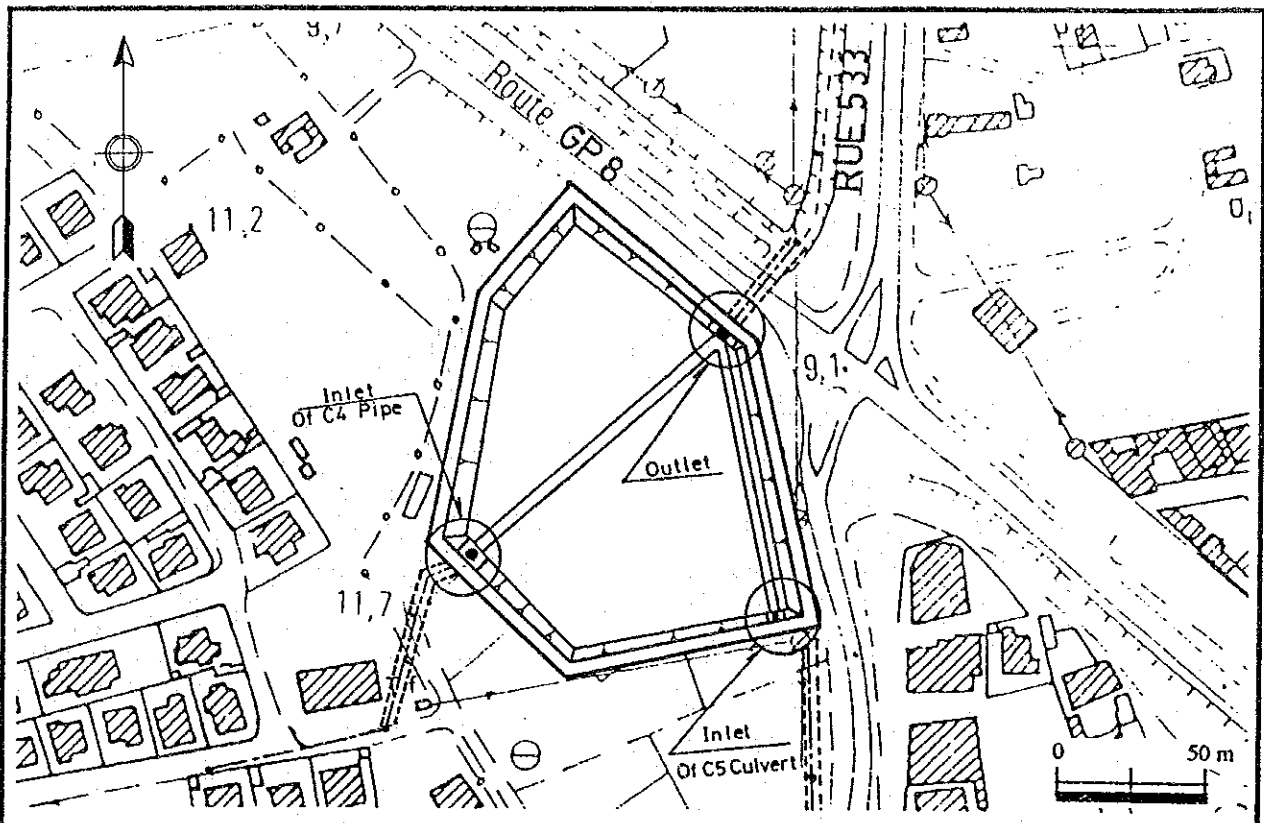


SECTION A-A

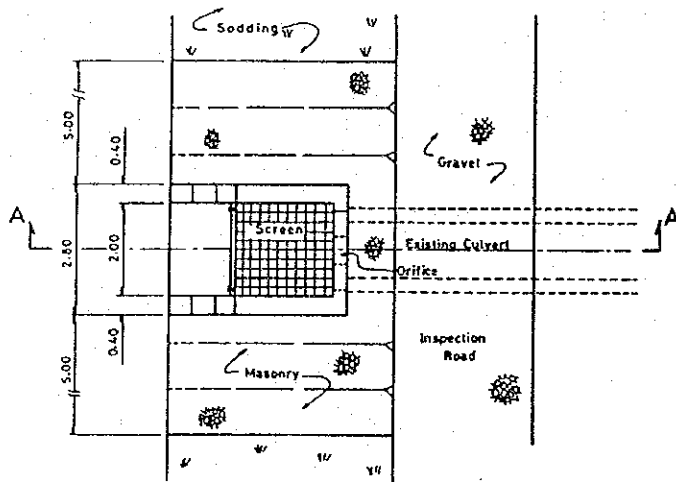


FRONT VIEW

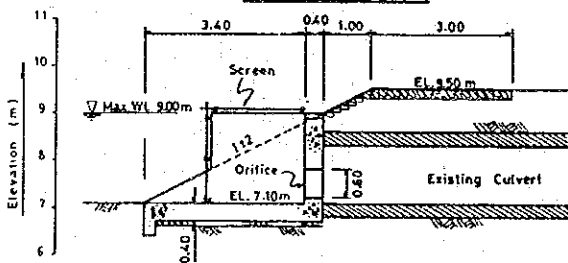
圖一 38 遊水池G計画



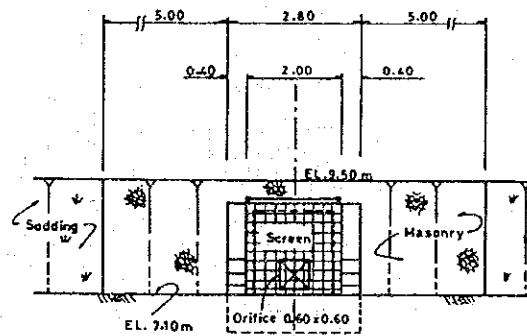
PLAN



PLAN OF OUTLET

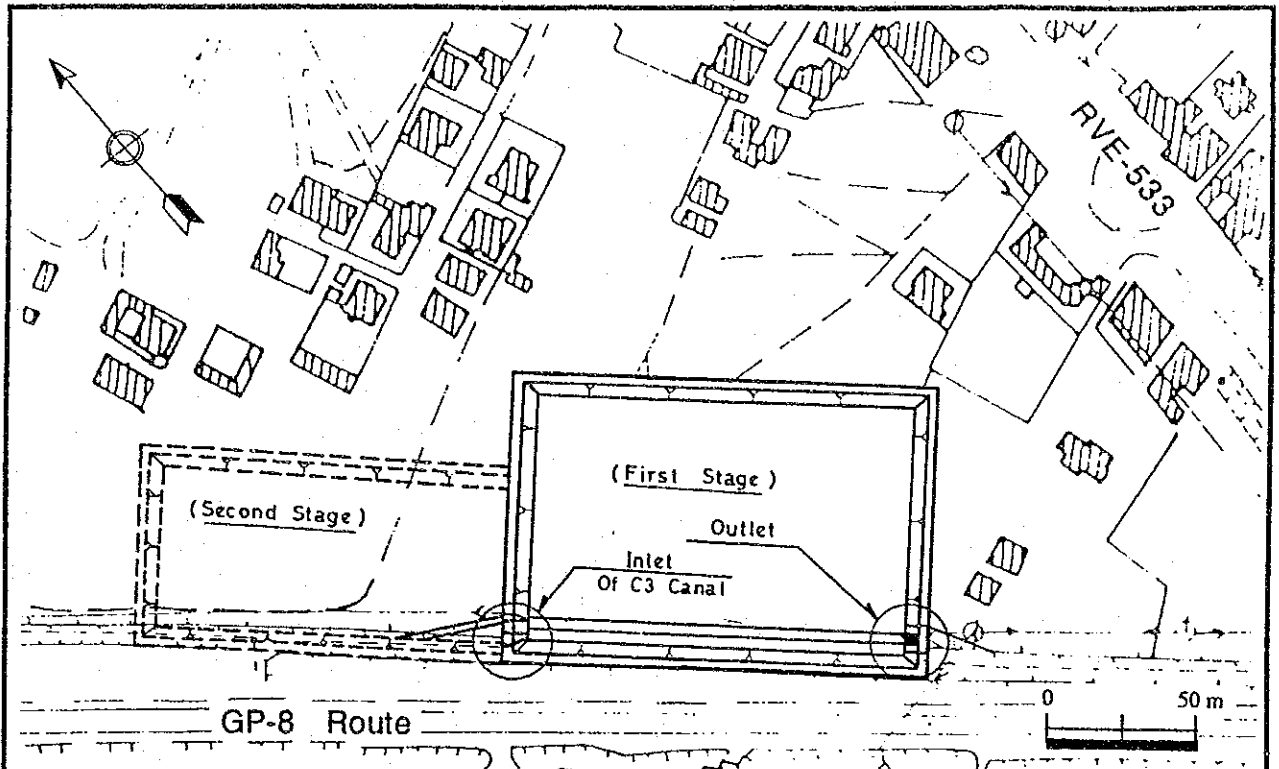


SECTION A-A

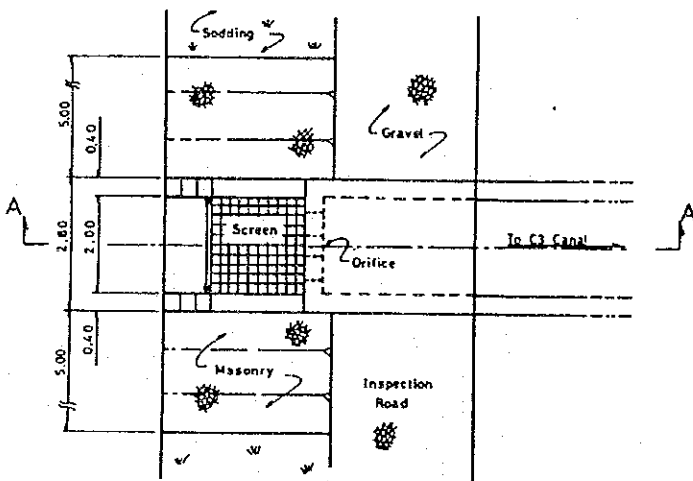


FRONT VIEW

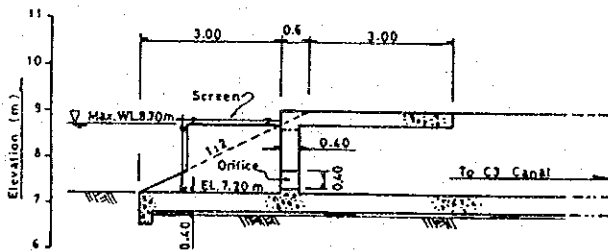
圖-39 遊水池 I 計畫



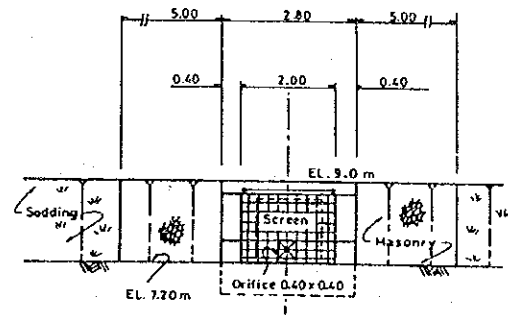
PLAN



PLAN OF OUTLET



SECTION A-A



FRONT VIEW

圖-40 遊水池 J 1 計画



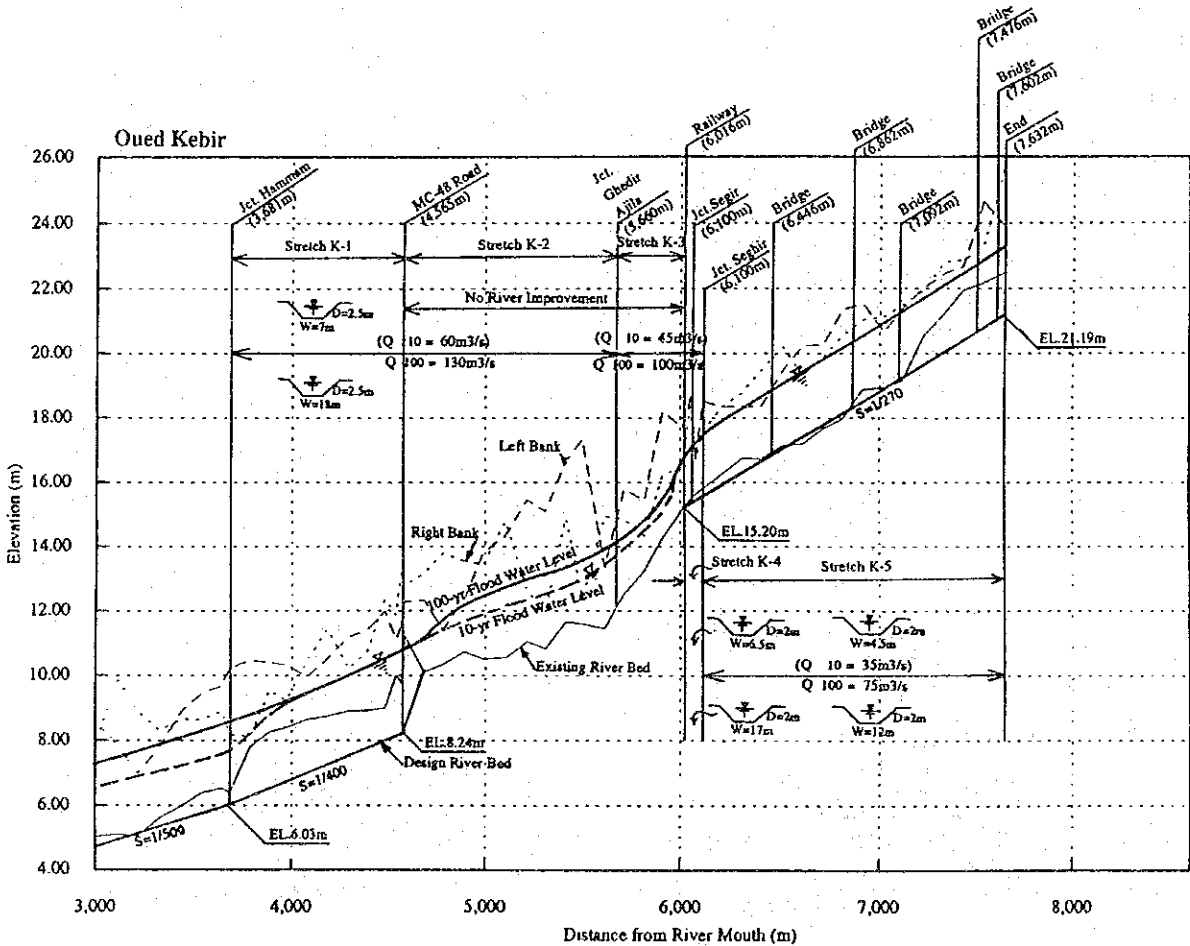
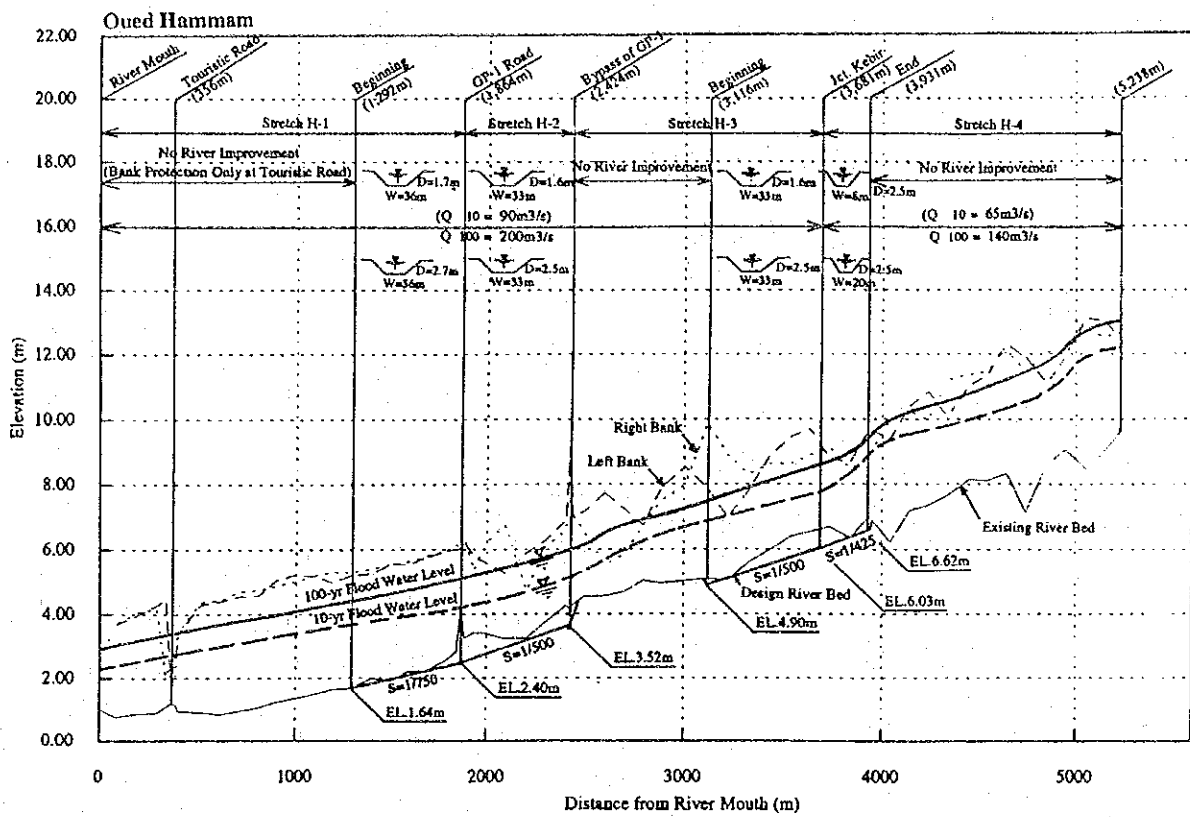


図-41 ハンマム川改修計画縦断図



JICA