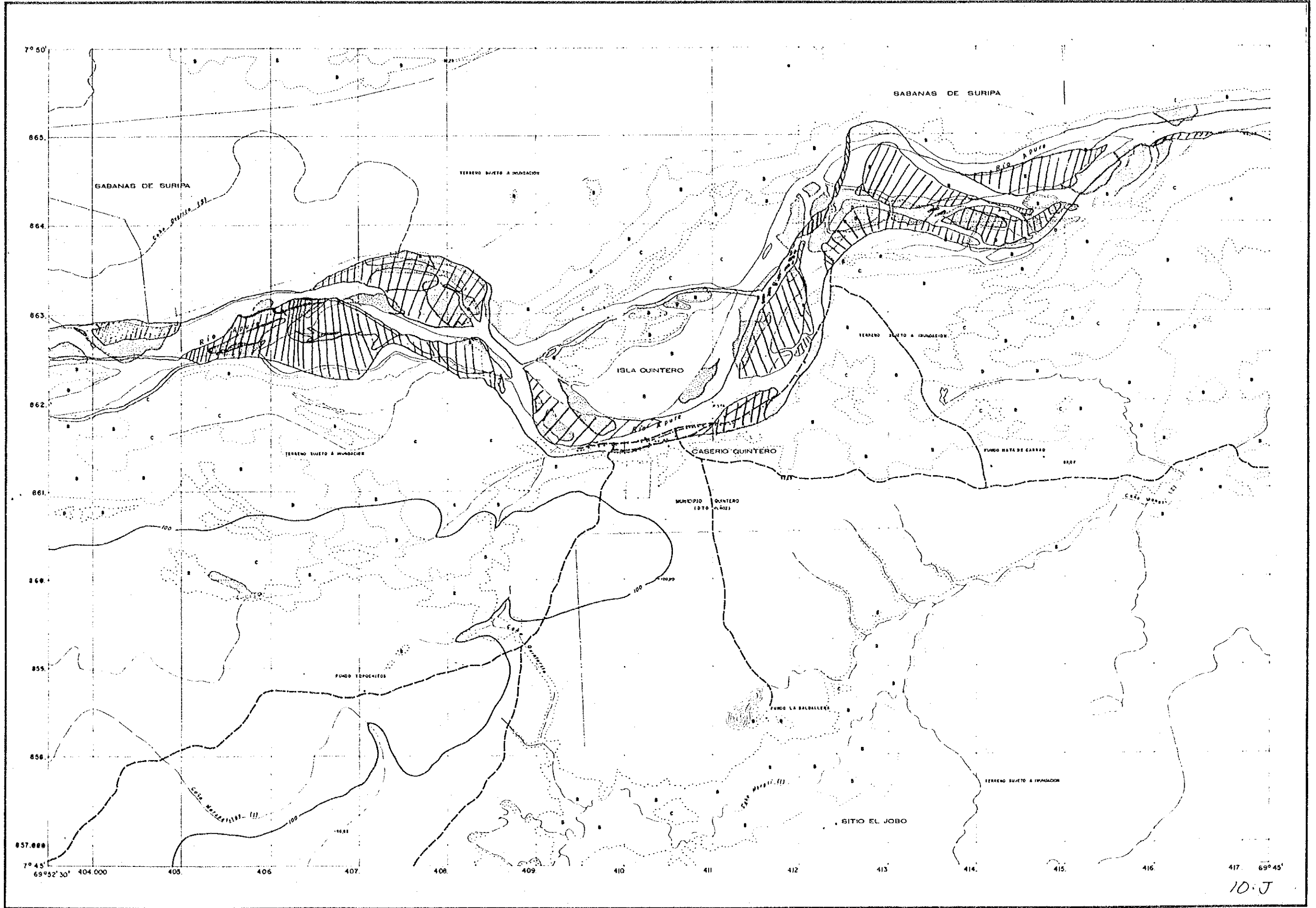




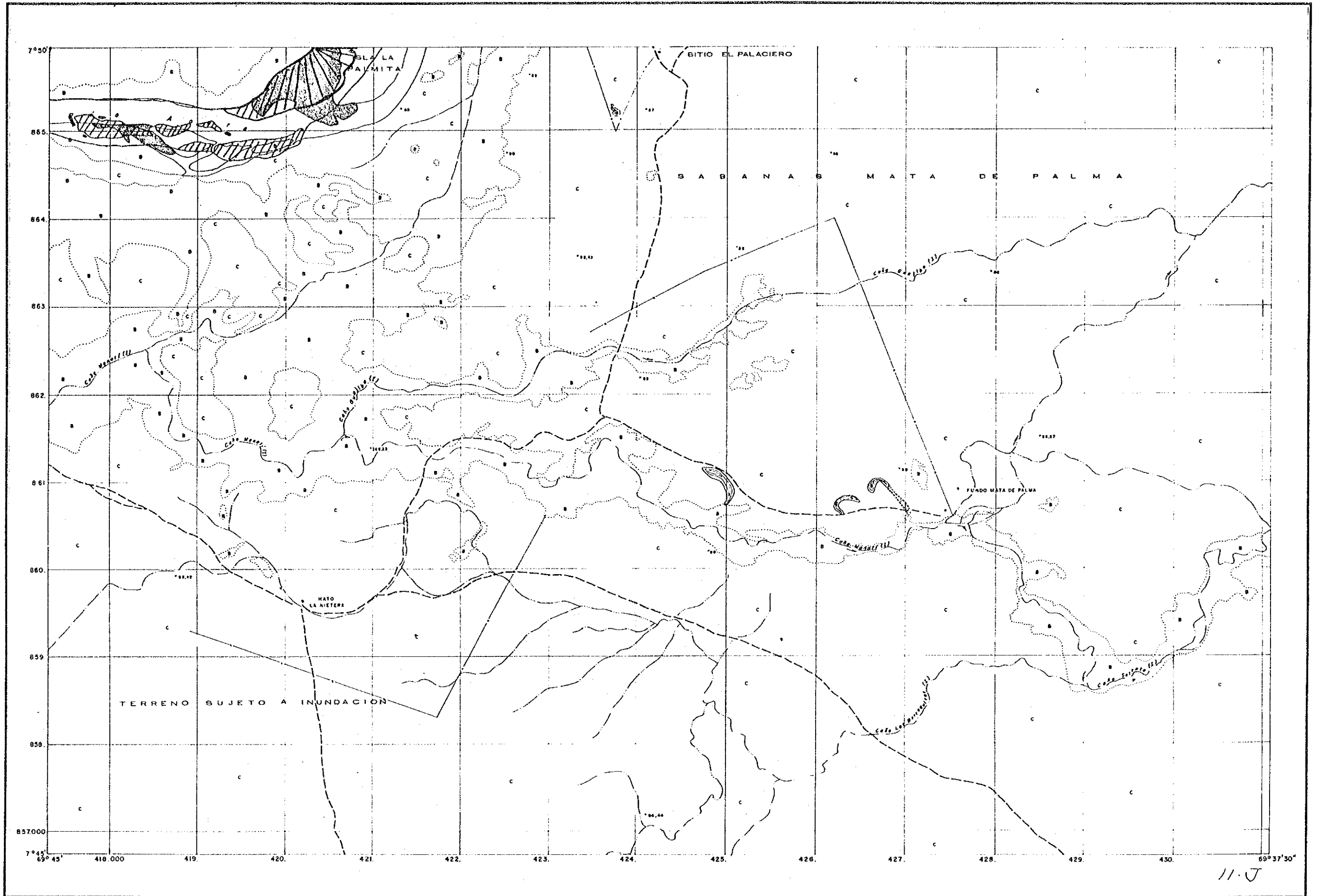
QUINTERO



10-J

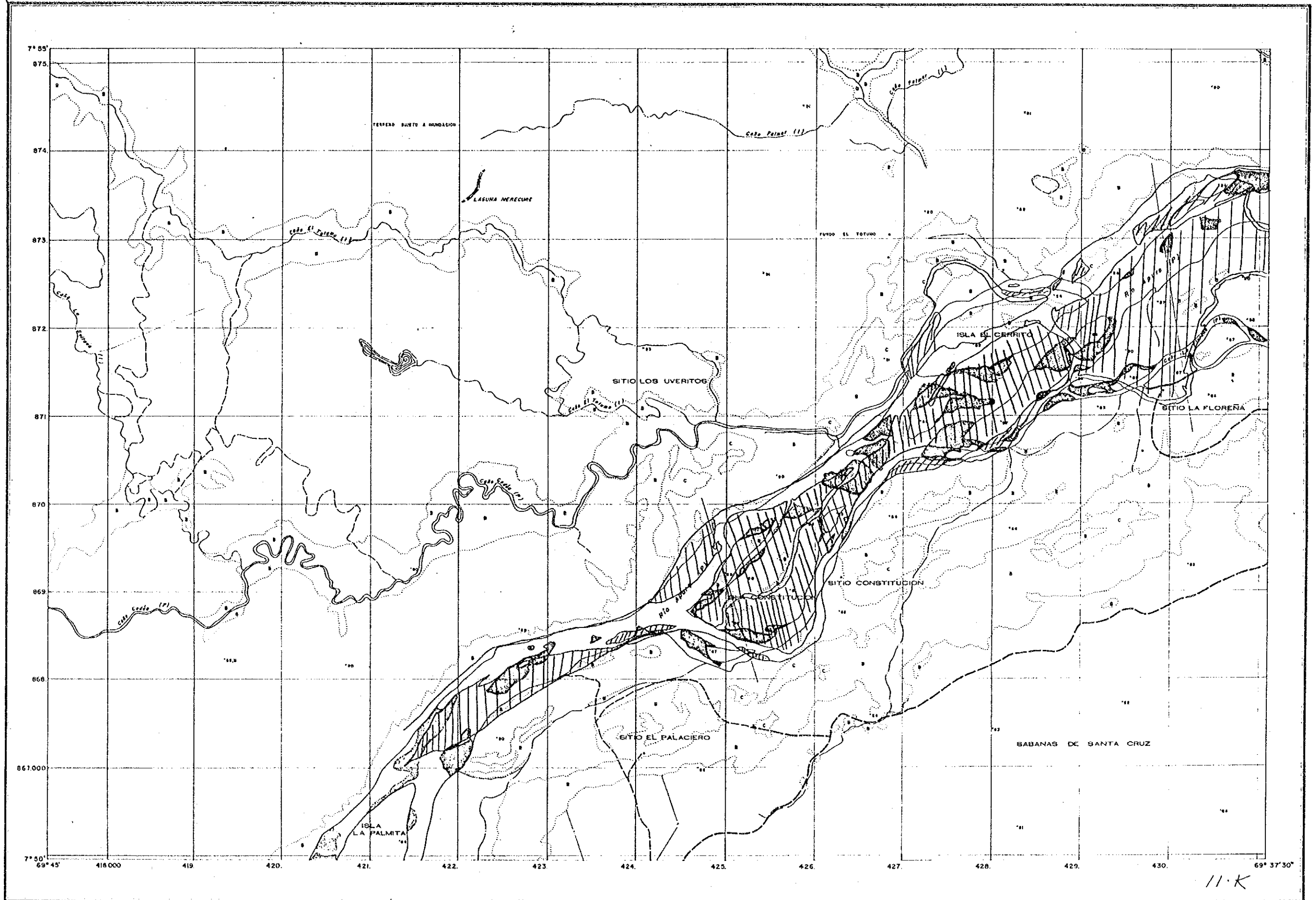


MATA DE PALMA



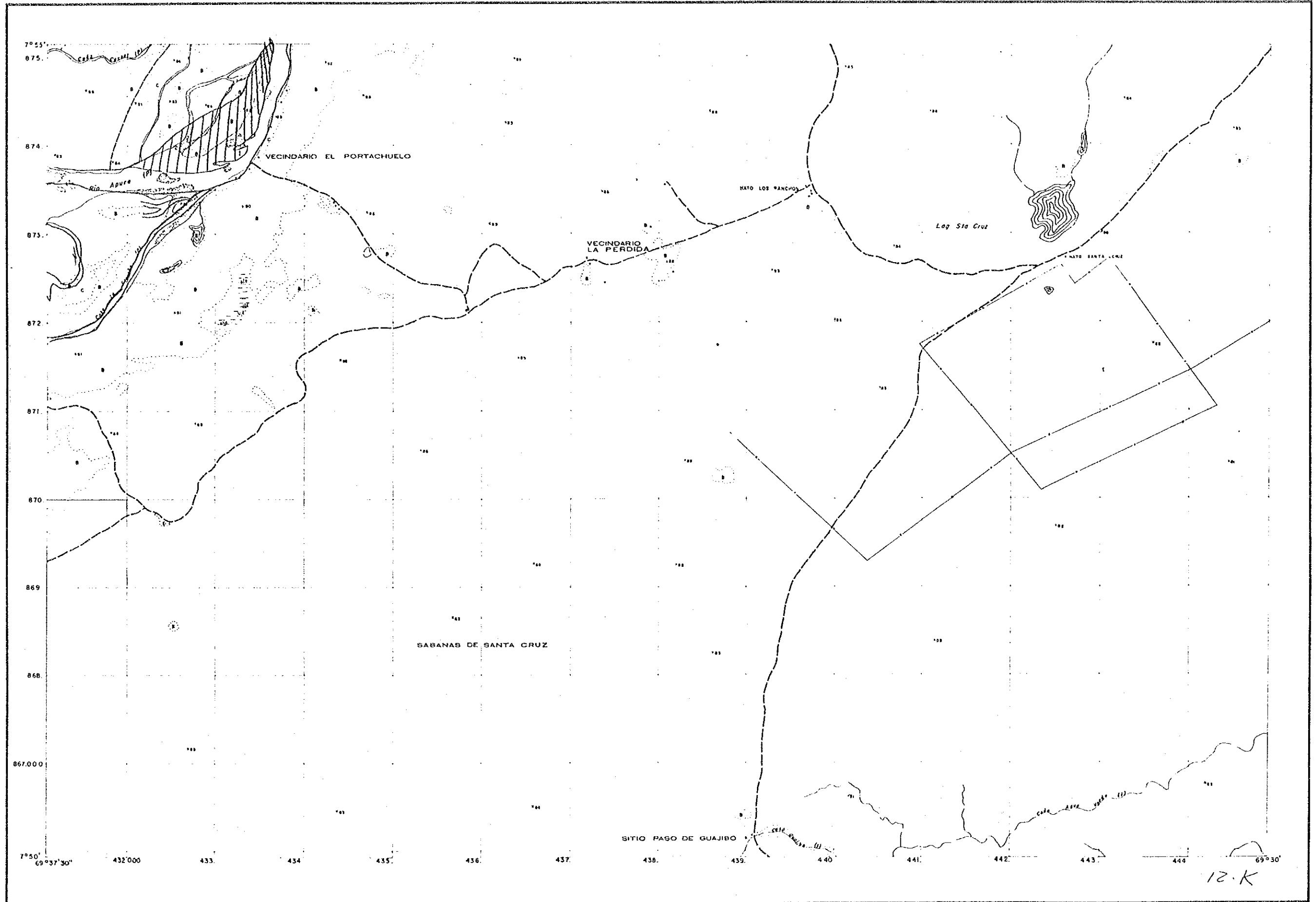


ISLA CONSTITUCION



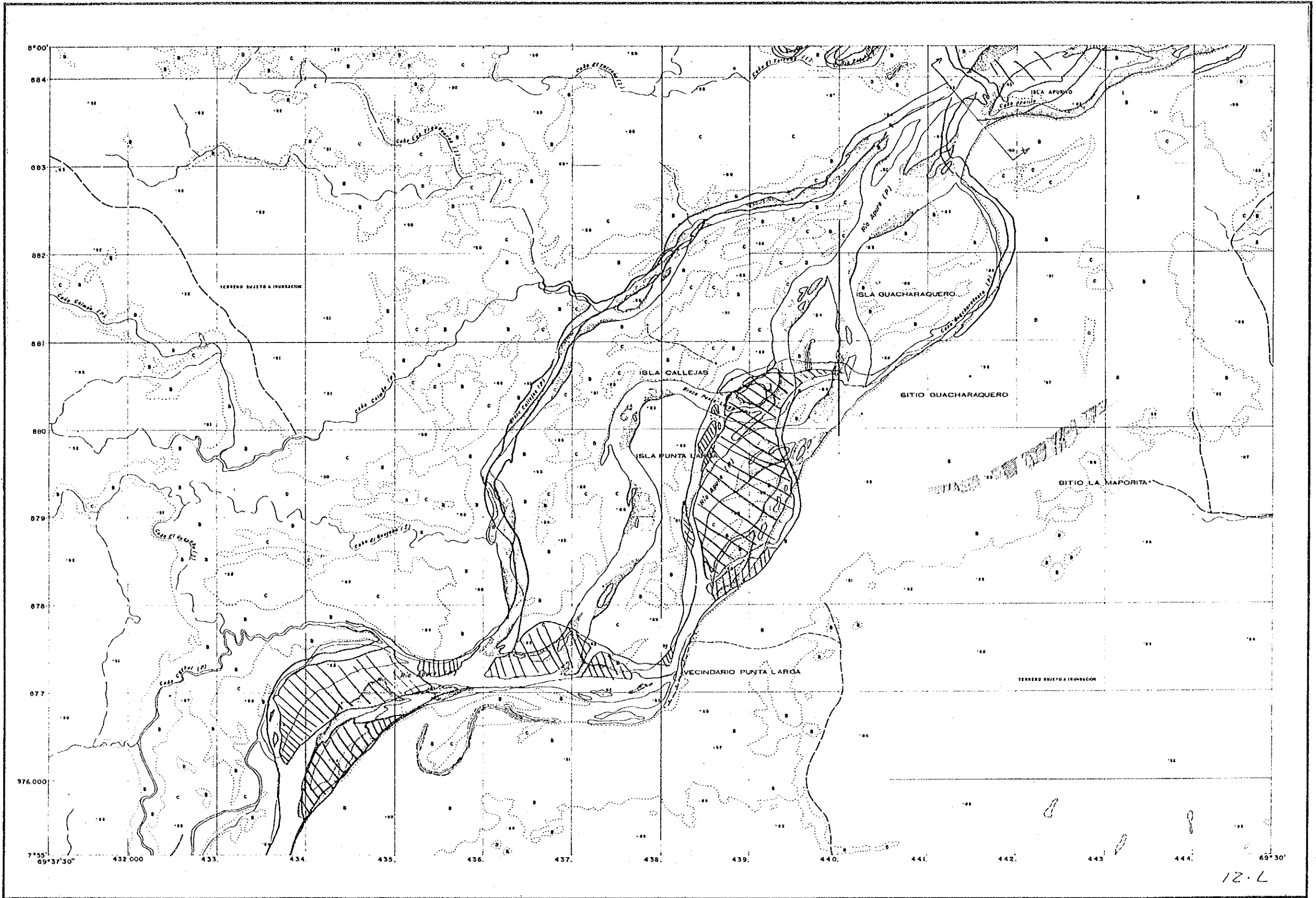
11-K

EL PORTACHUELO





PUNTA LARGA

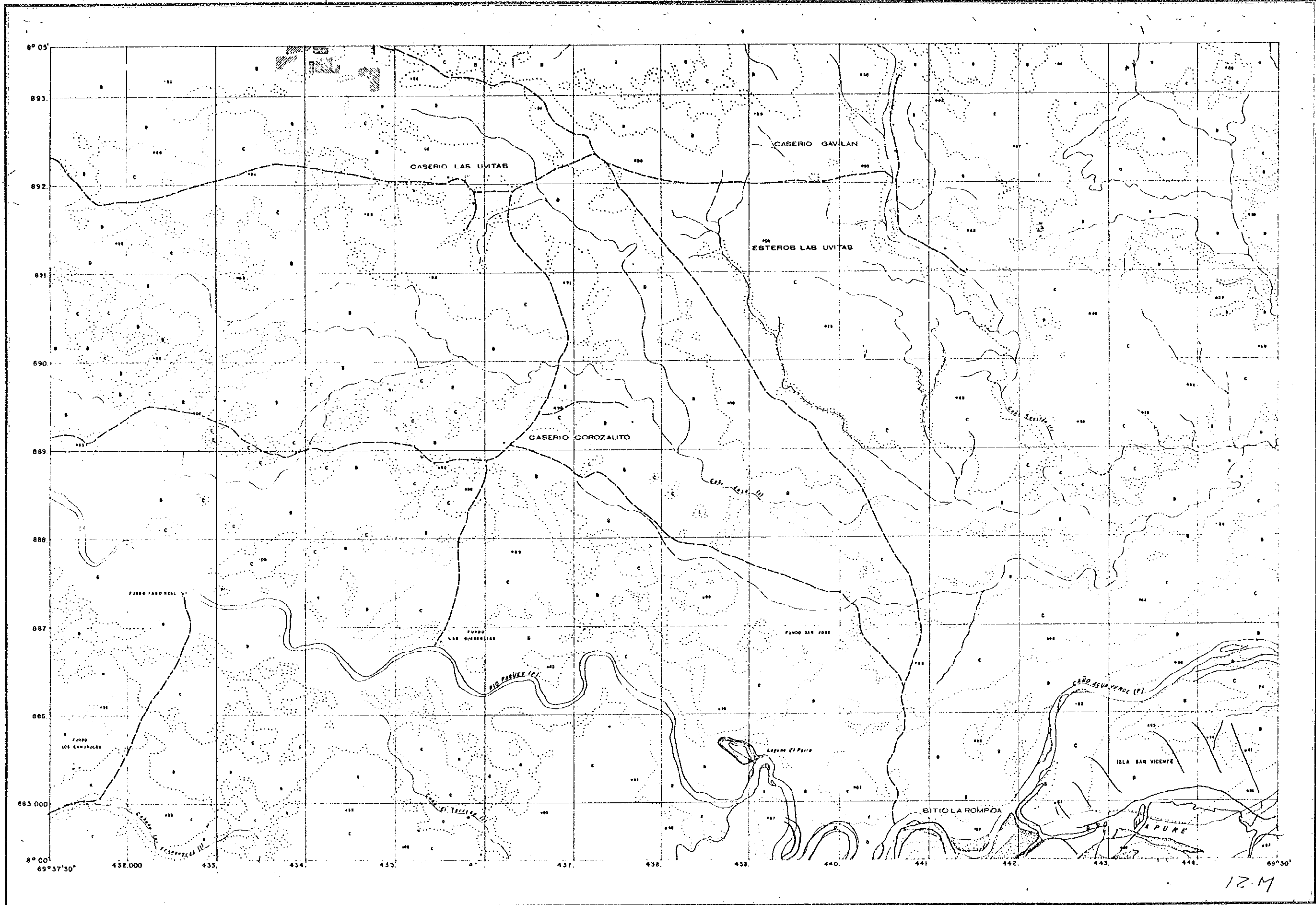




LAS UVITAS

EDICIÓN I DGN
1970

LA REFERENCIA DE ESTE MAPA ES
6240-II-SE

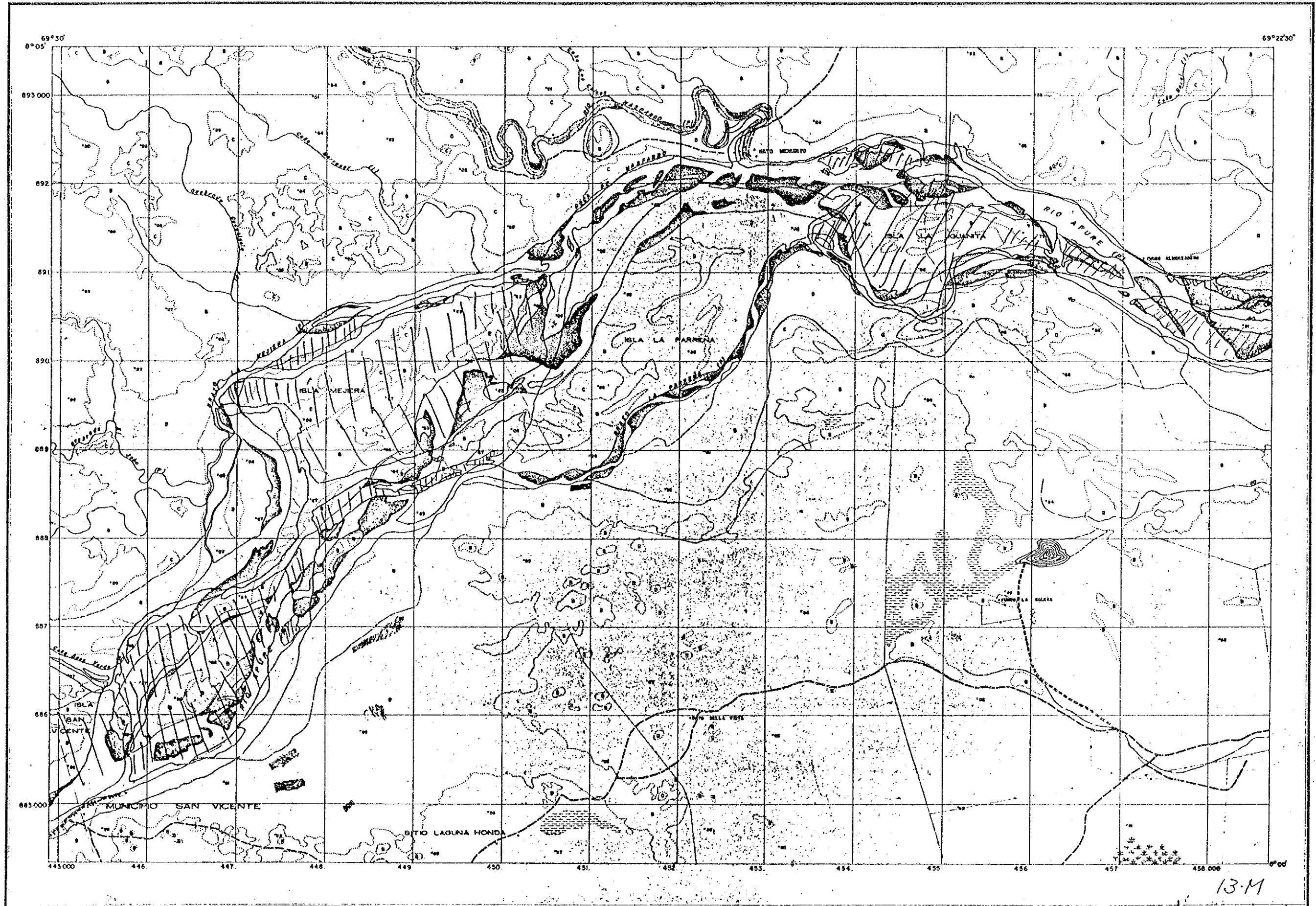


12.M



SAN VICENTE

6340-III-SO



13-M

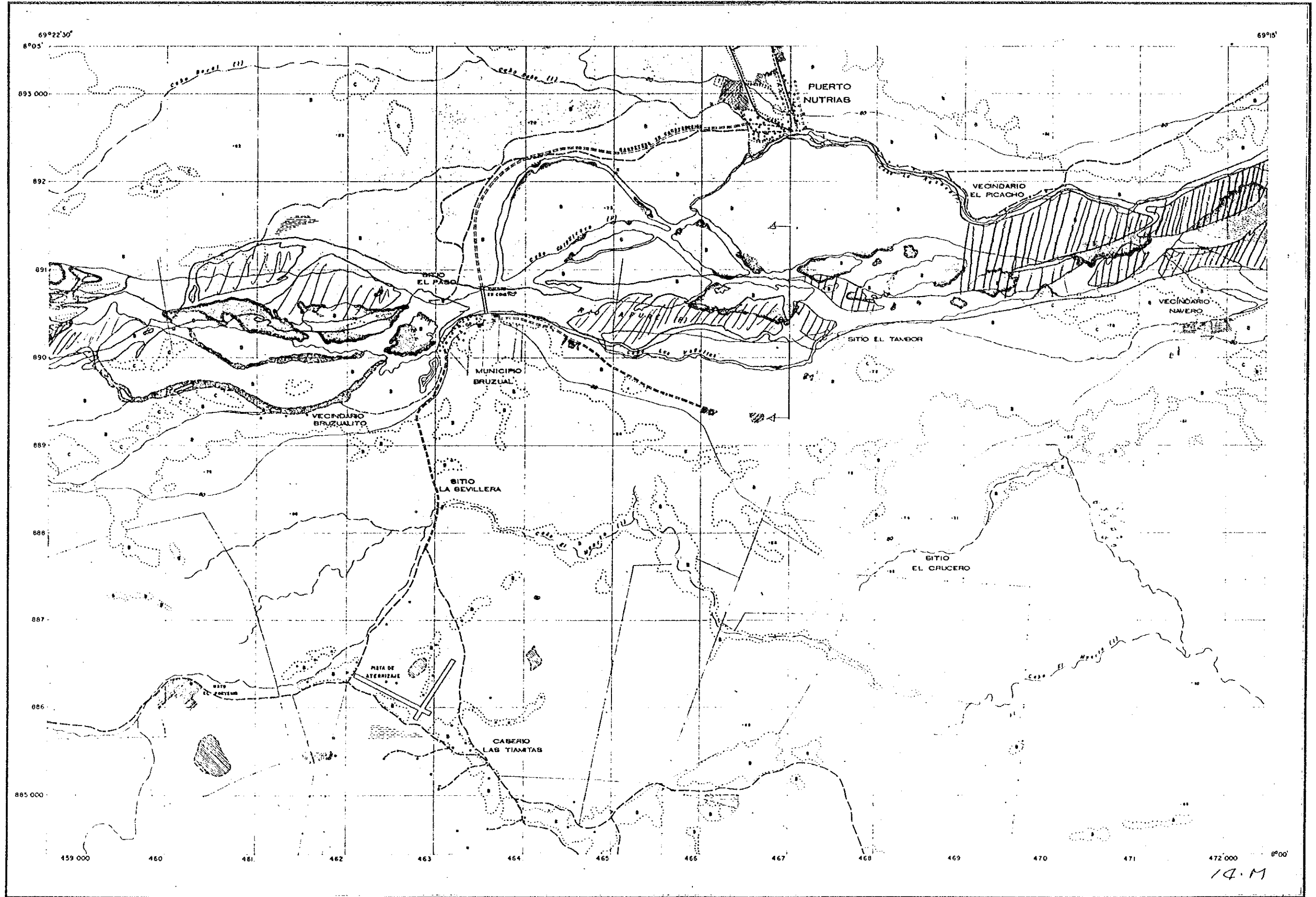


PUERTO NUTRIAS

EDICIÓN I - DCN
1970

LA REFERENCIA DE ESTE MAPA ES

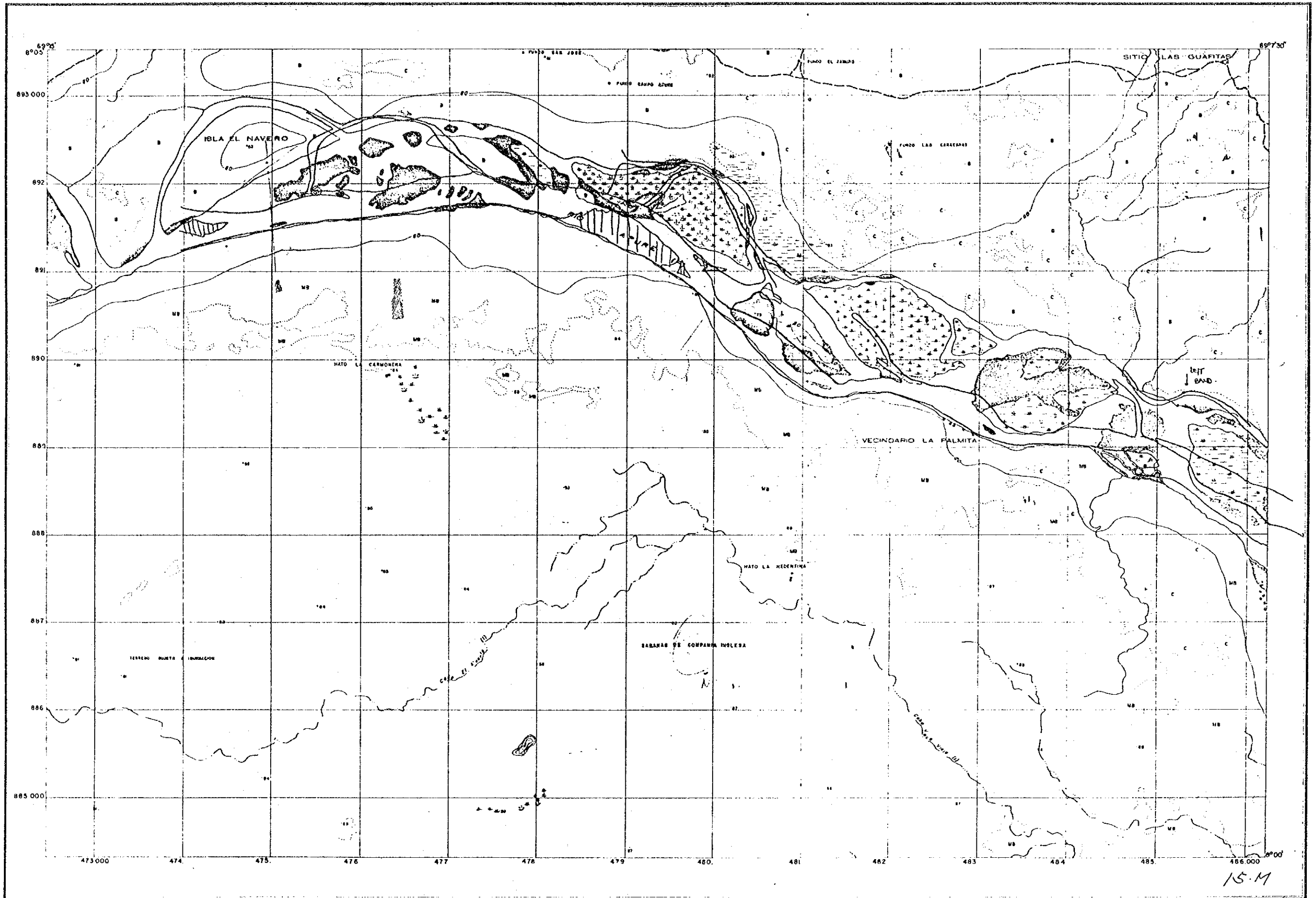
6340-III-SE





LA PALMITA

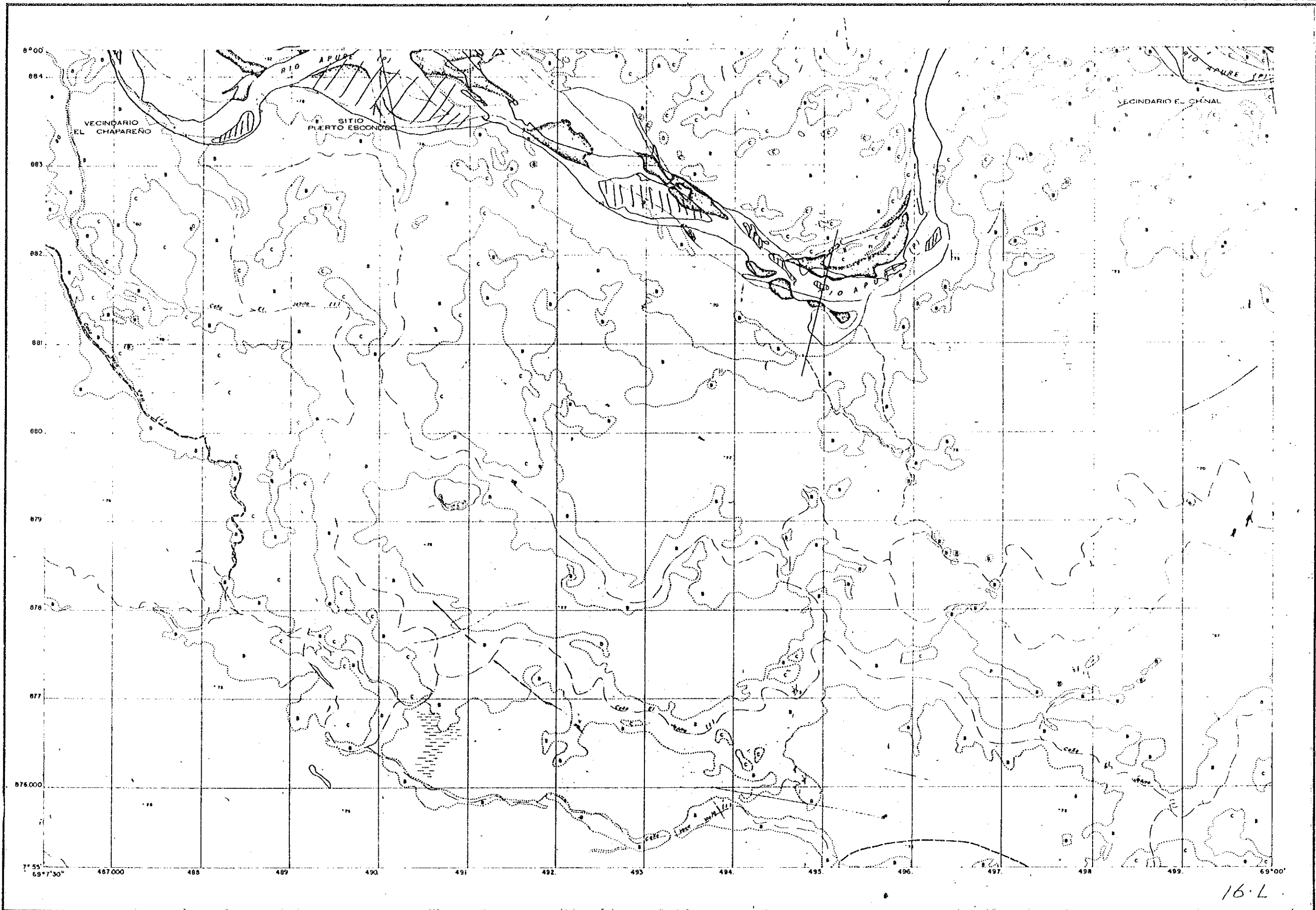
6340-II-SO





EL CHINAL

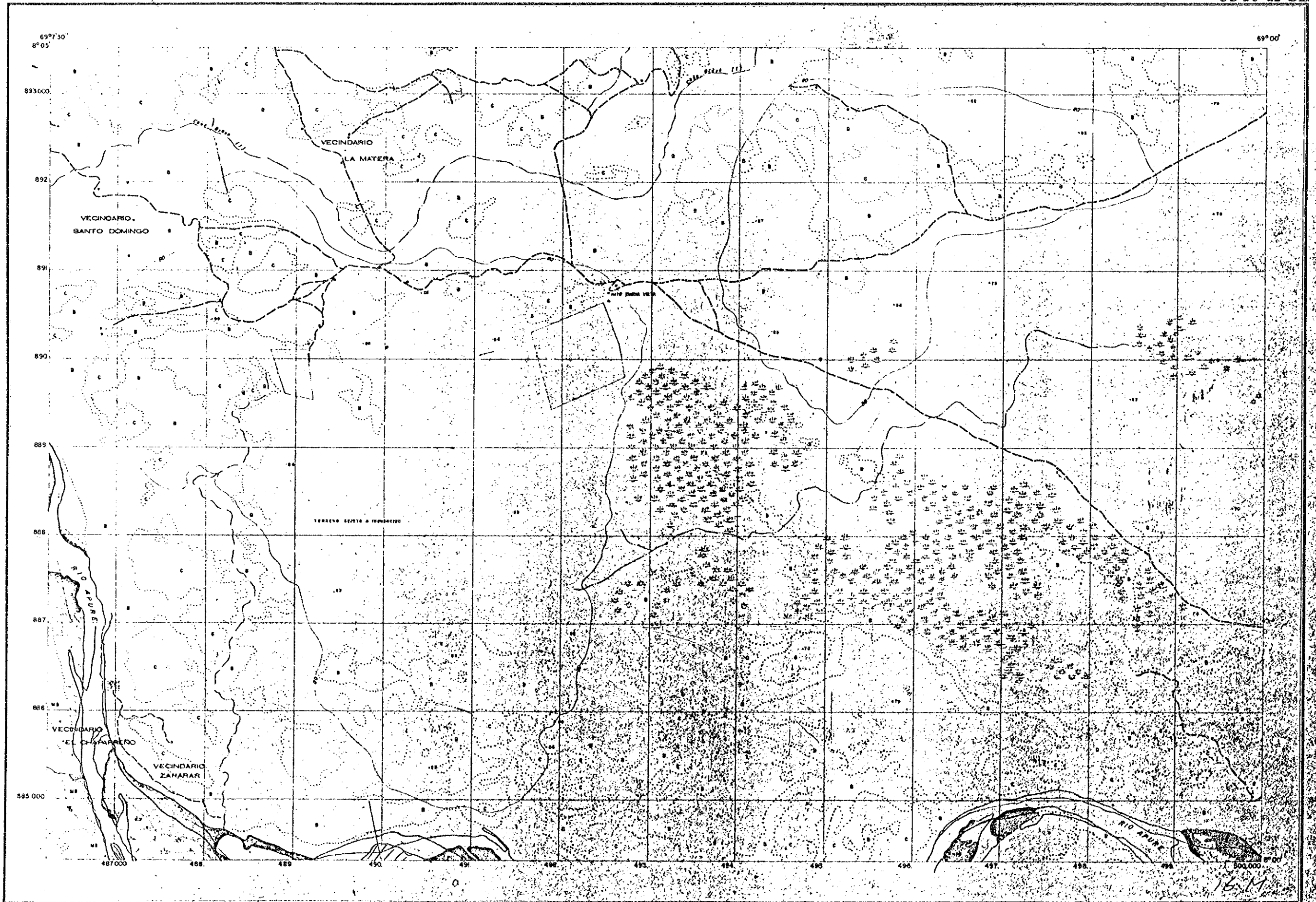
6339 - I - NE



16.L

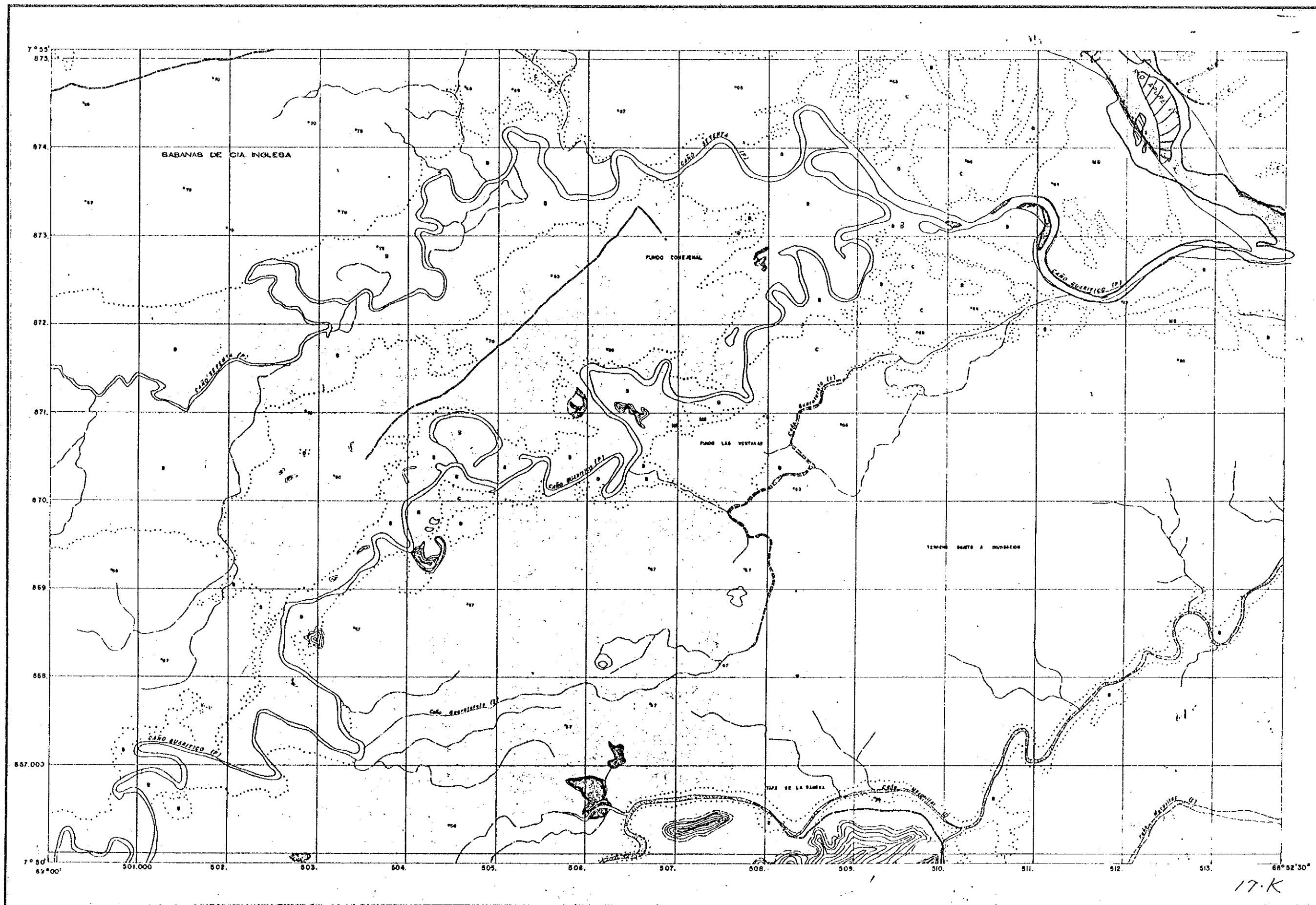
LA MATERA

6340-II-SE





COMEJENAL

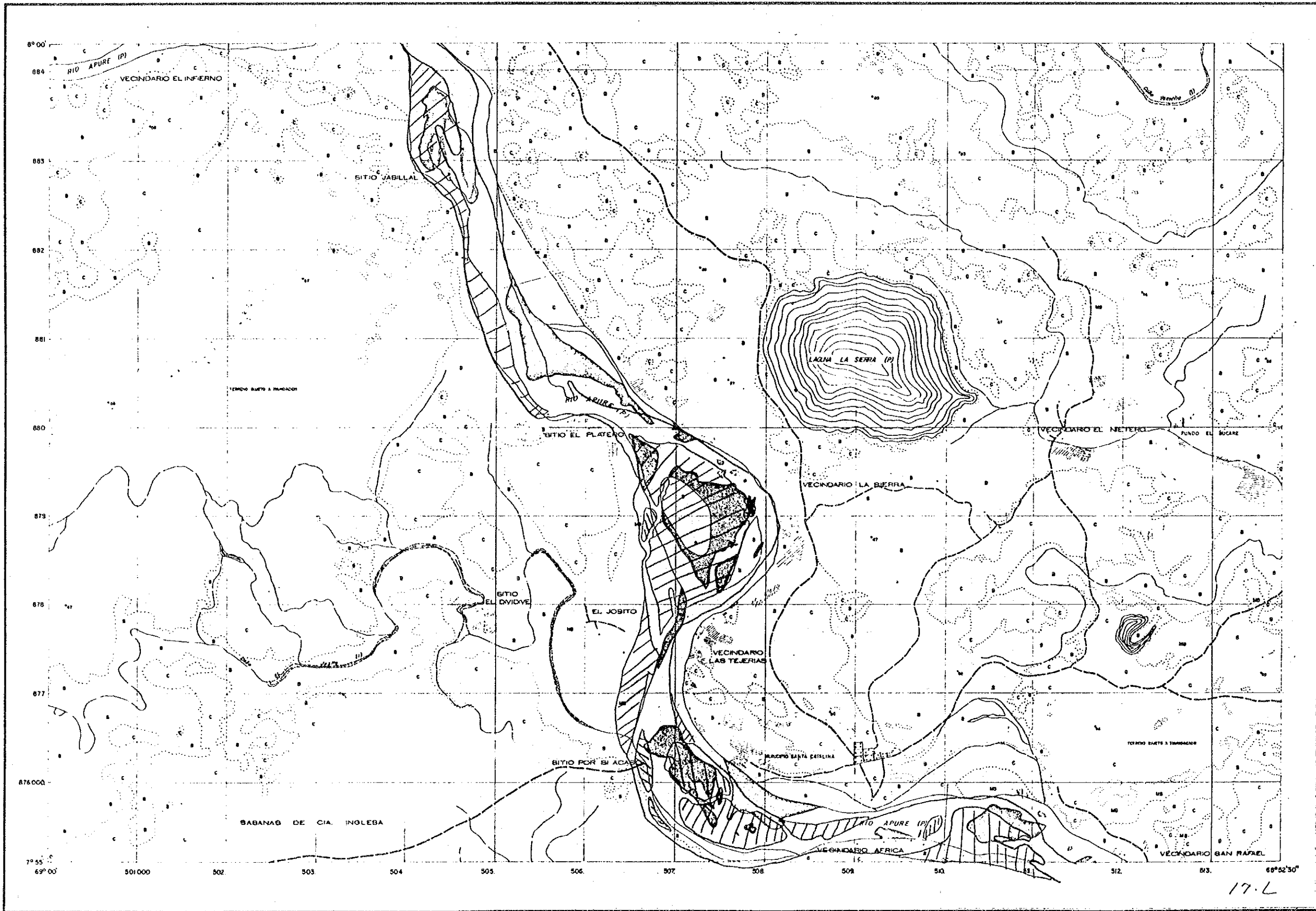




SANTA CATALINA

EDICION I DCN
1970

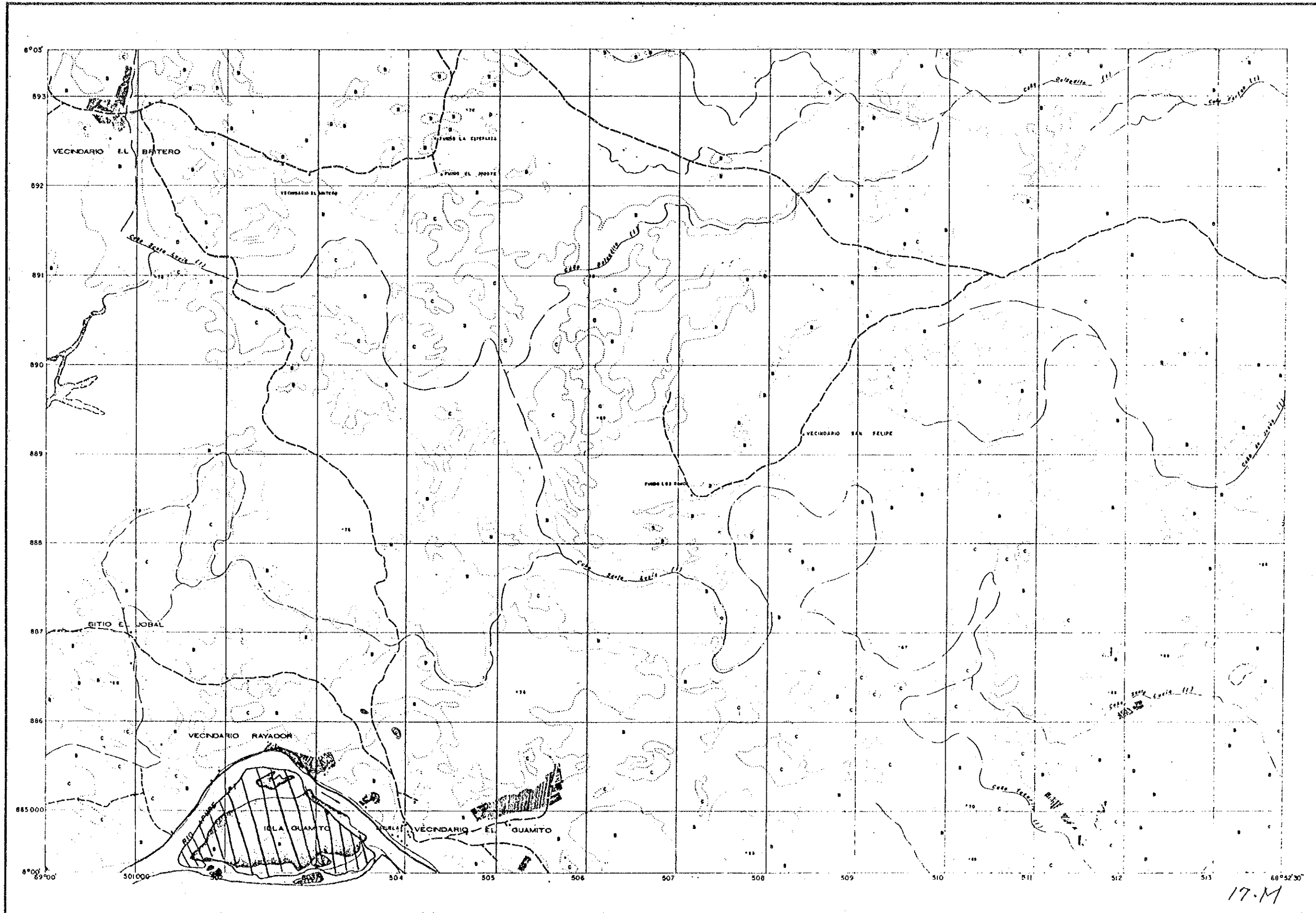
LA REFERENCIA DE ESTE MAPA ES:
6439-IV-NO





EL GUAMITO

6440-III-SO



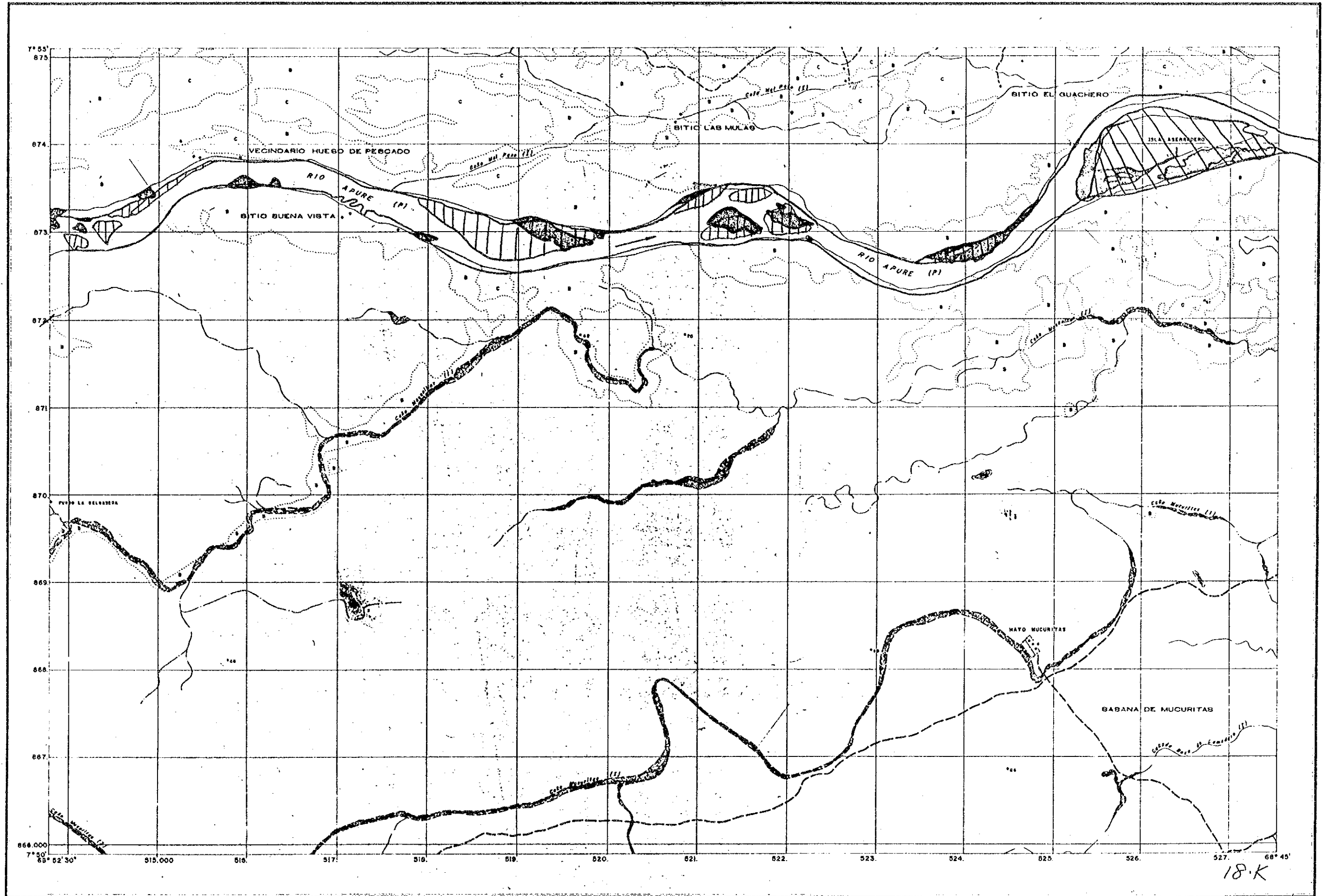
17-M



HUESO DE PESCADO

EDICION I DGN
1970

LA REFERENCIA DE ESTE MAPA ES
6439-IV-SE



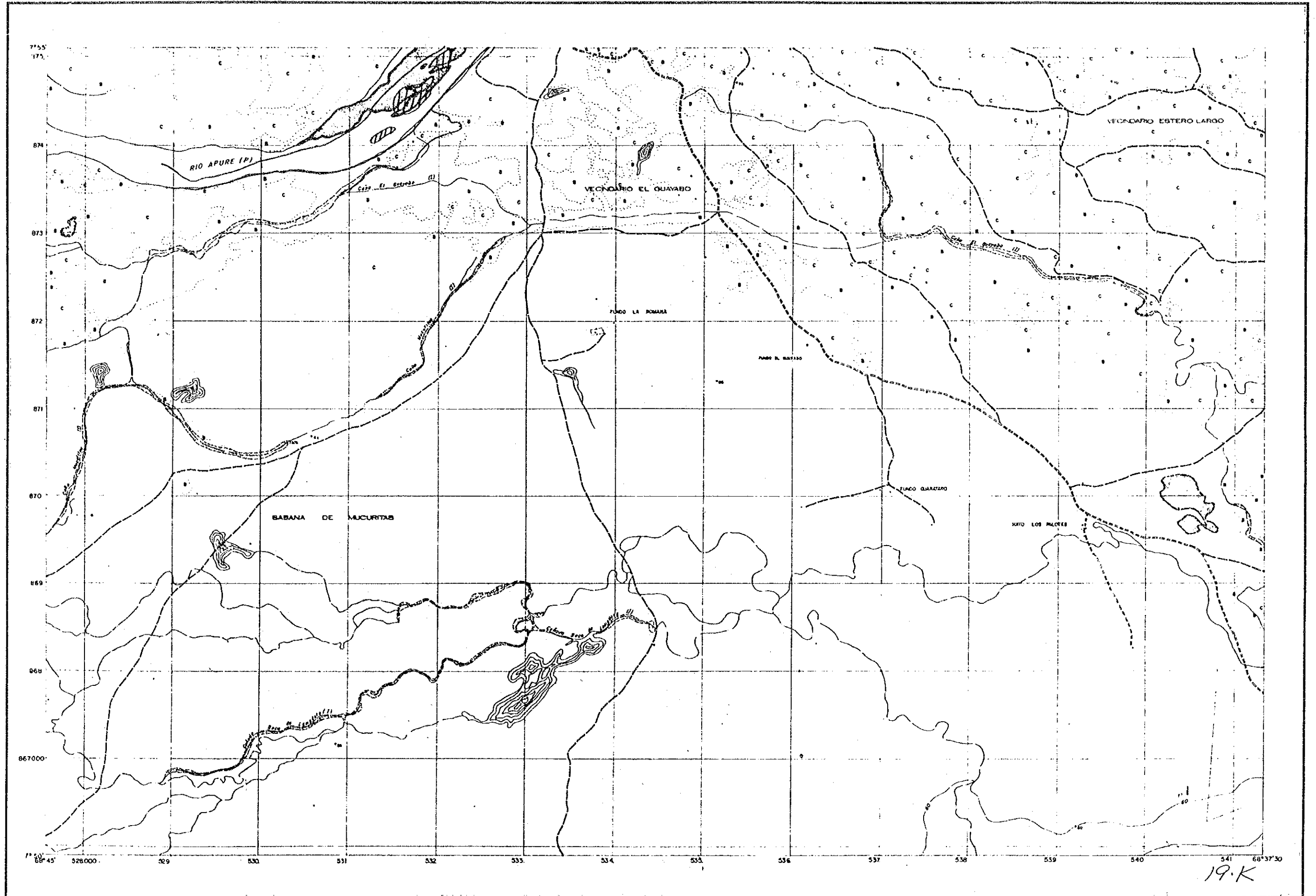
18.K



EL GUAYABO

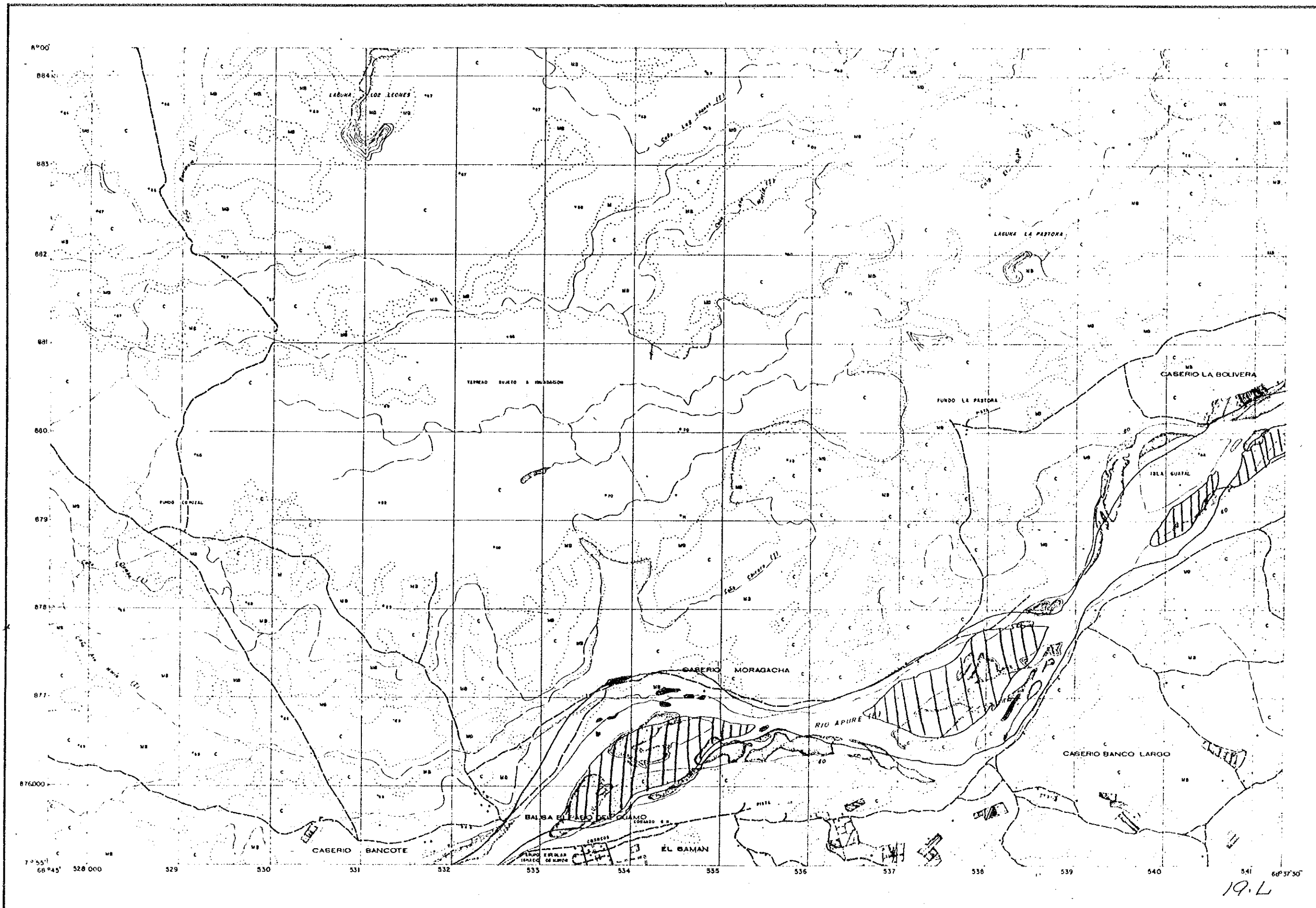
EDICIÓN DCN
1970

LA REFERENCIA DE ESTE MAPA ES
6439-I-SO





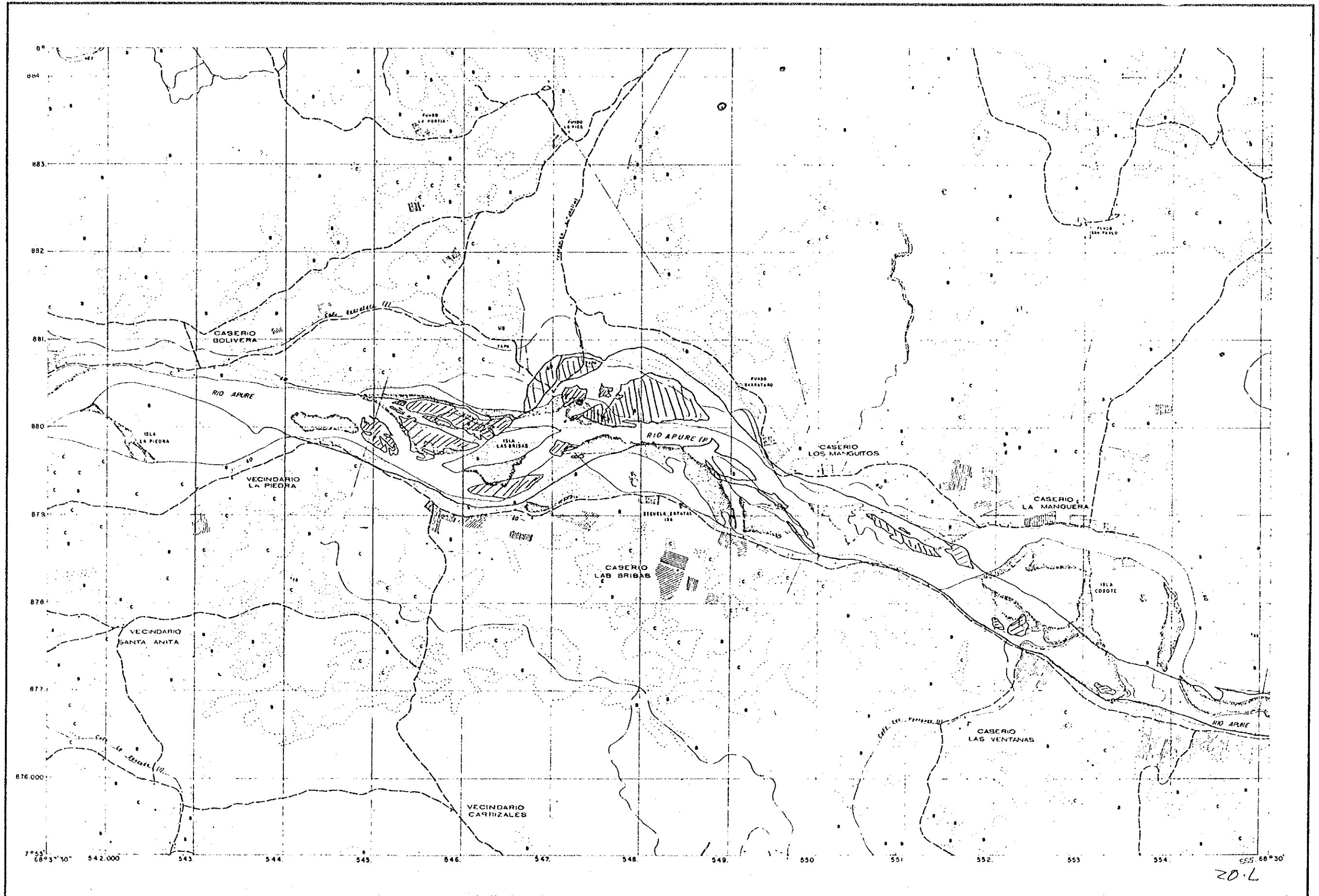
MORAGACHA



19.L



LOS MANGUITOS

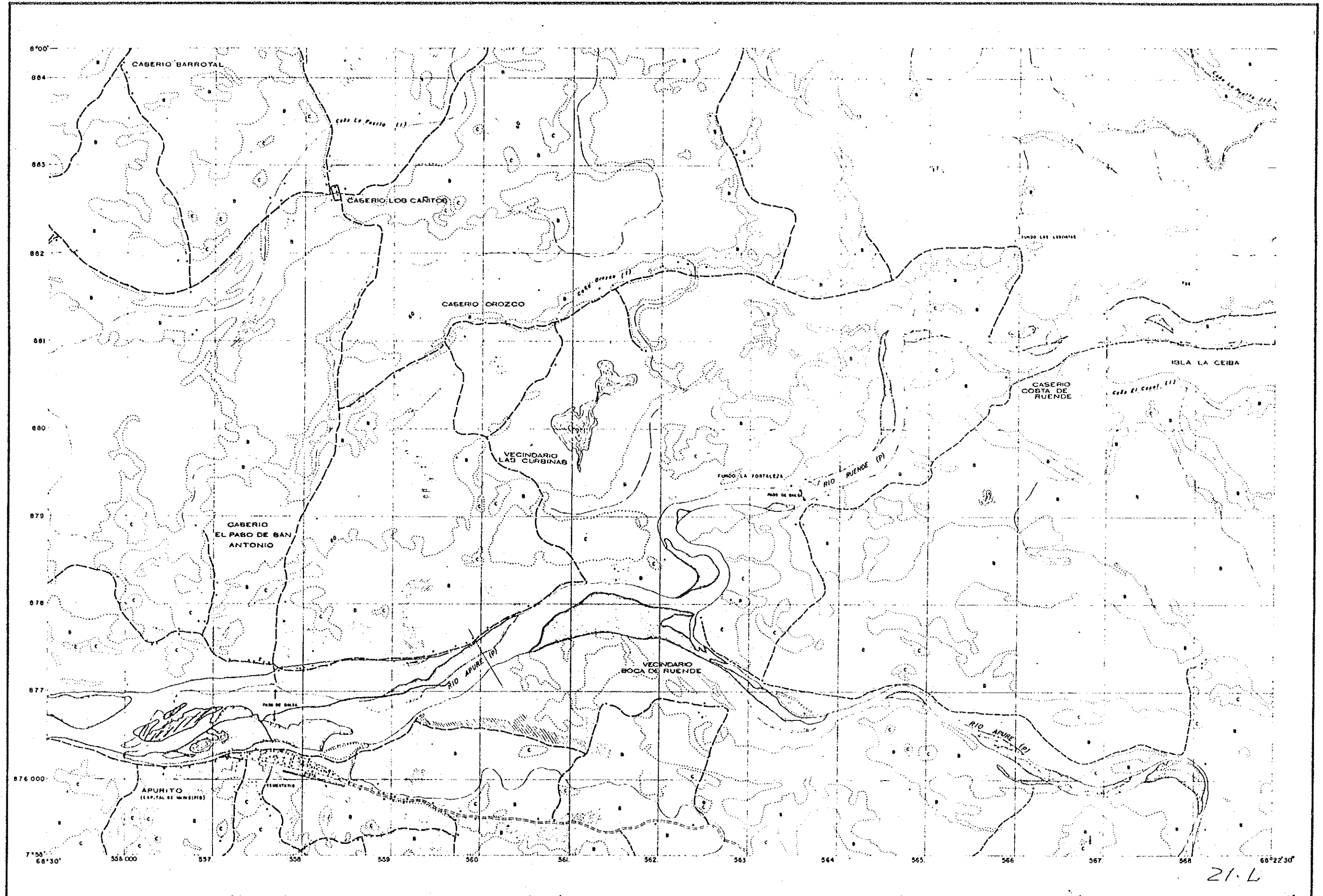




BOCA DE RUENDE

EDICIÓN I DGN
1970

LA REFERENCIA DE ESTE MAPA ES
6539-IV-N0



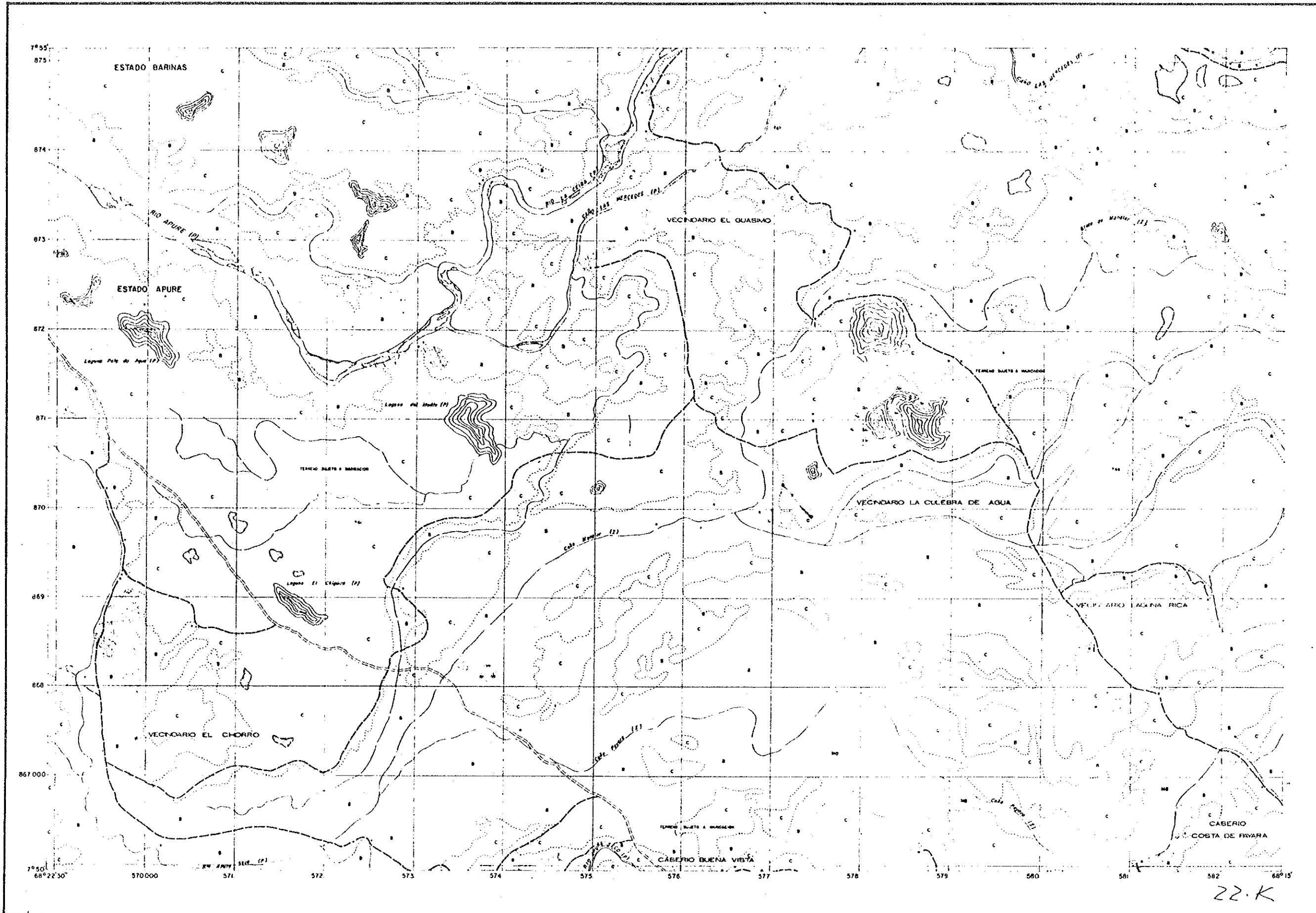
21-L



LA CULEBRA DE AGUA

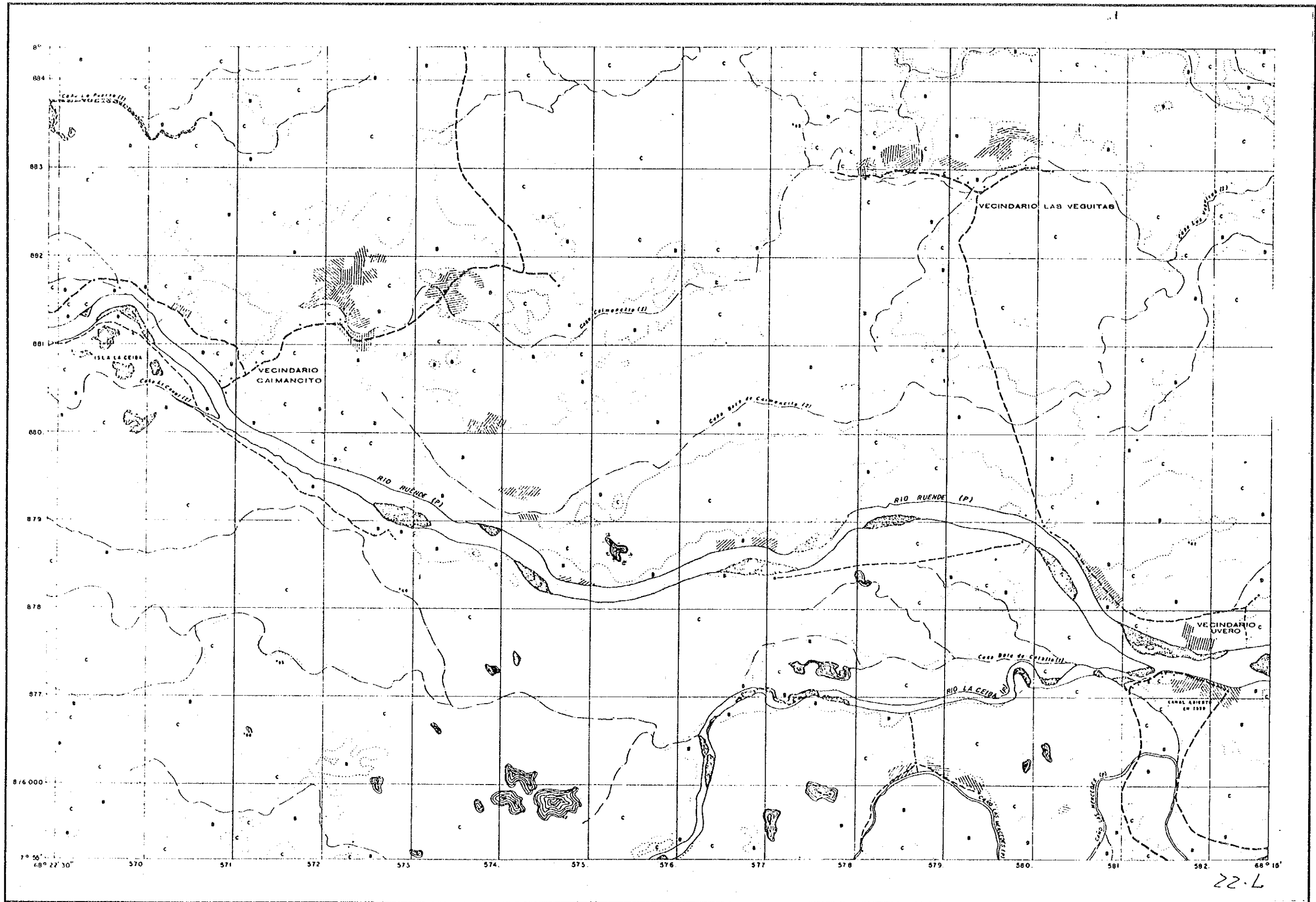
EDICION I DGN
1970

LA REFERENCIA DE ESTE MAPA ES
6539-IV-SE



22.K

CAIMANCITO



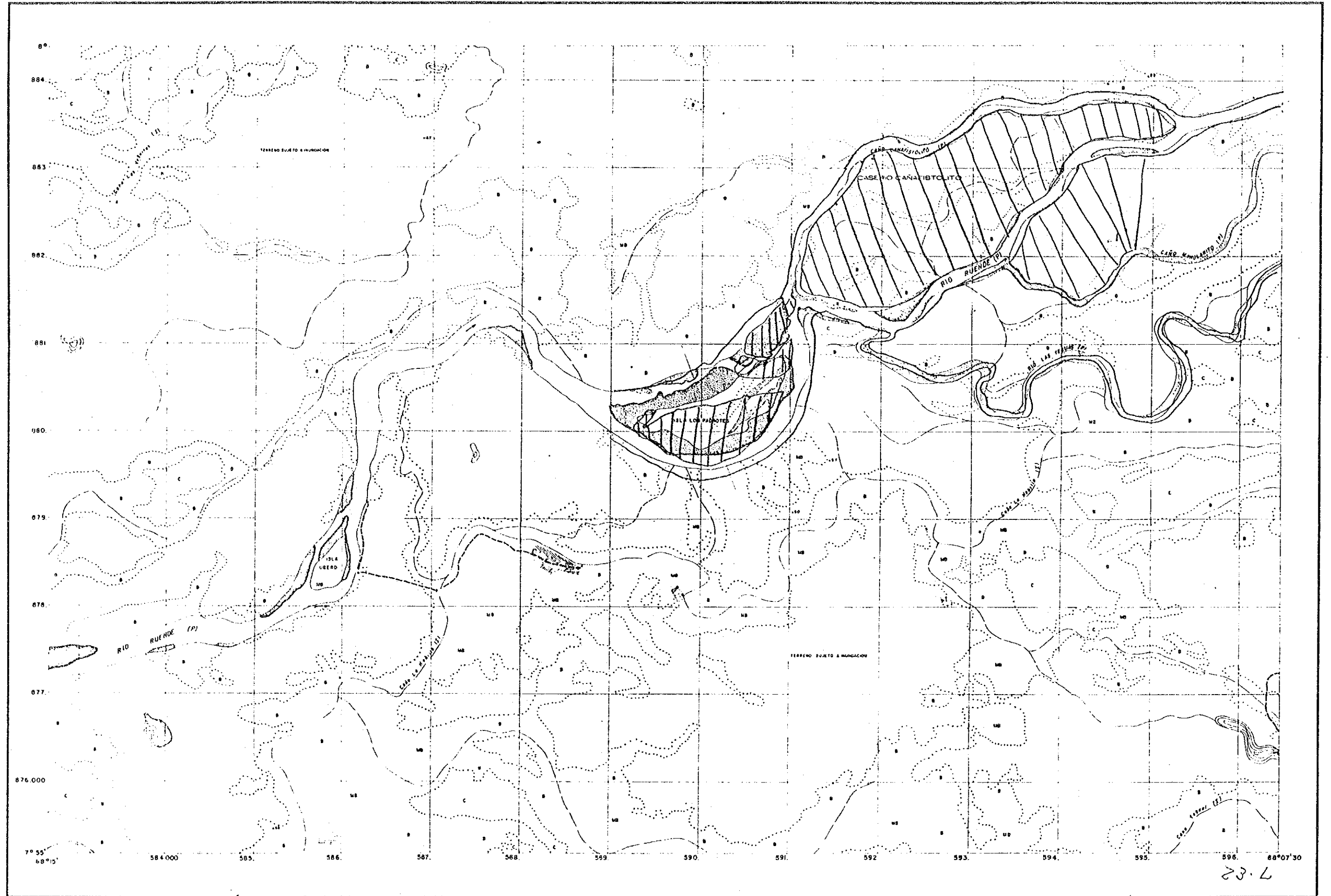


ISLA LOS PADOTES

EDICIÓN DGN
1970

LA REFERENCIA DE ESTE MAPA ES

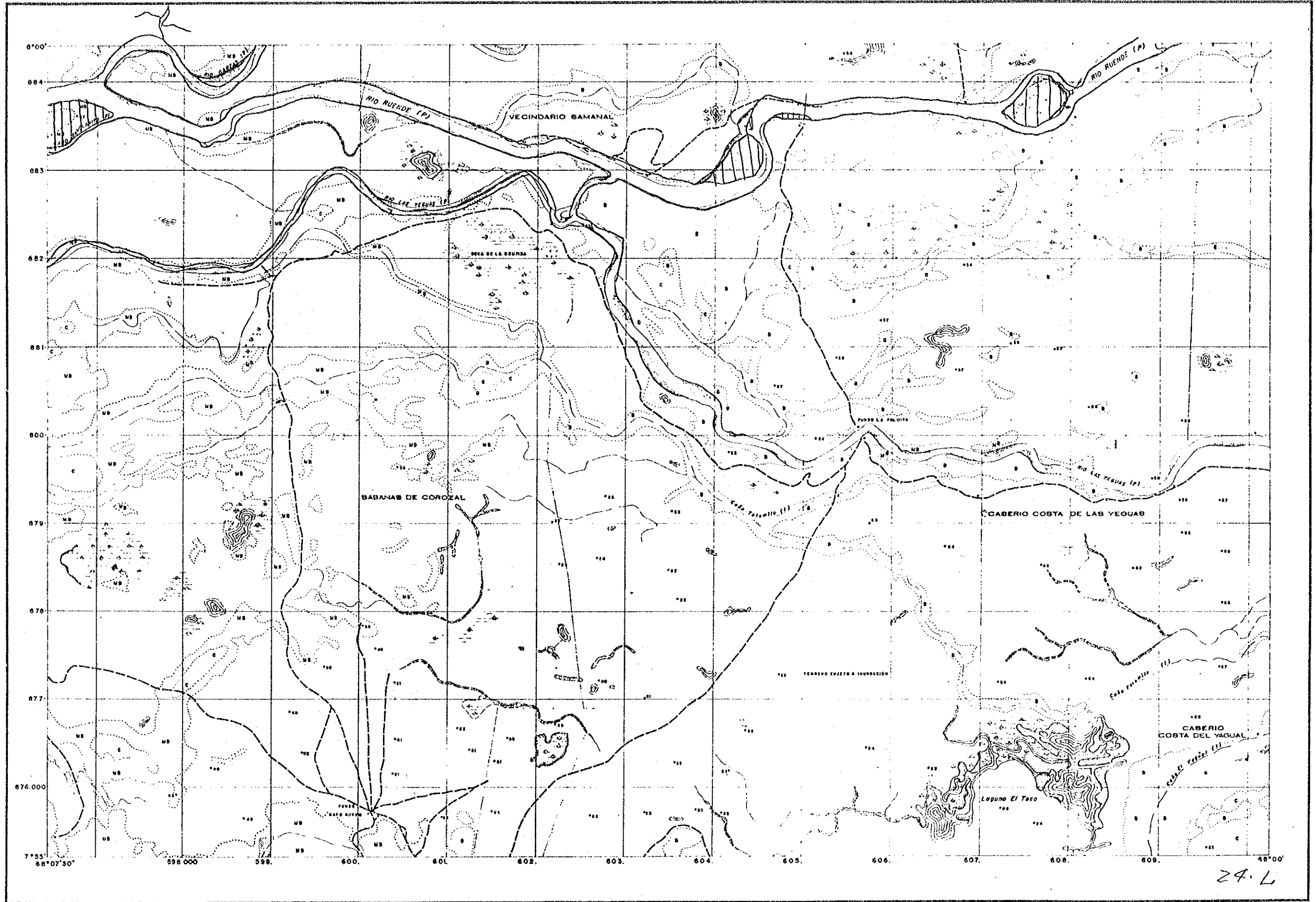
6539 - I - NO



7.22.4

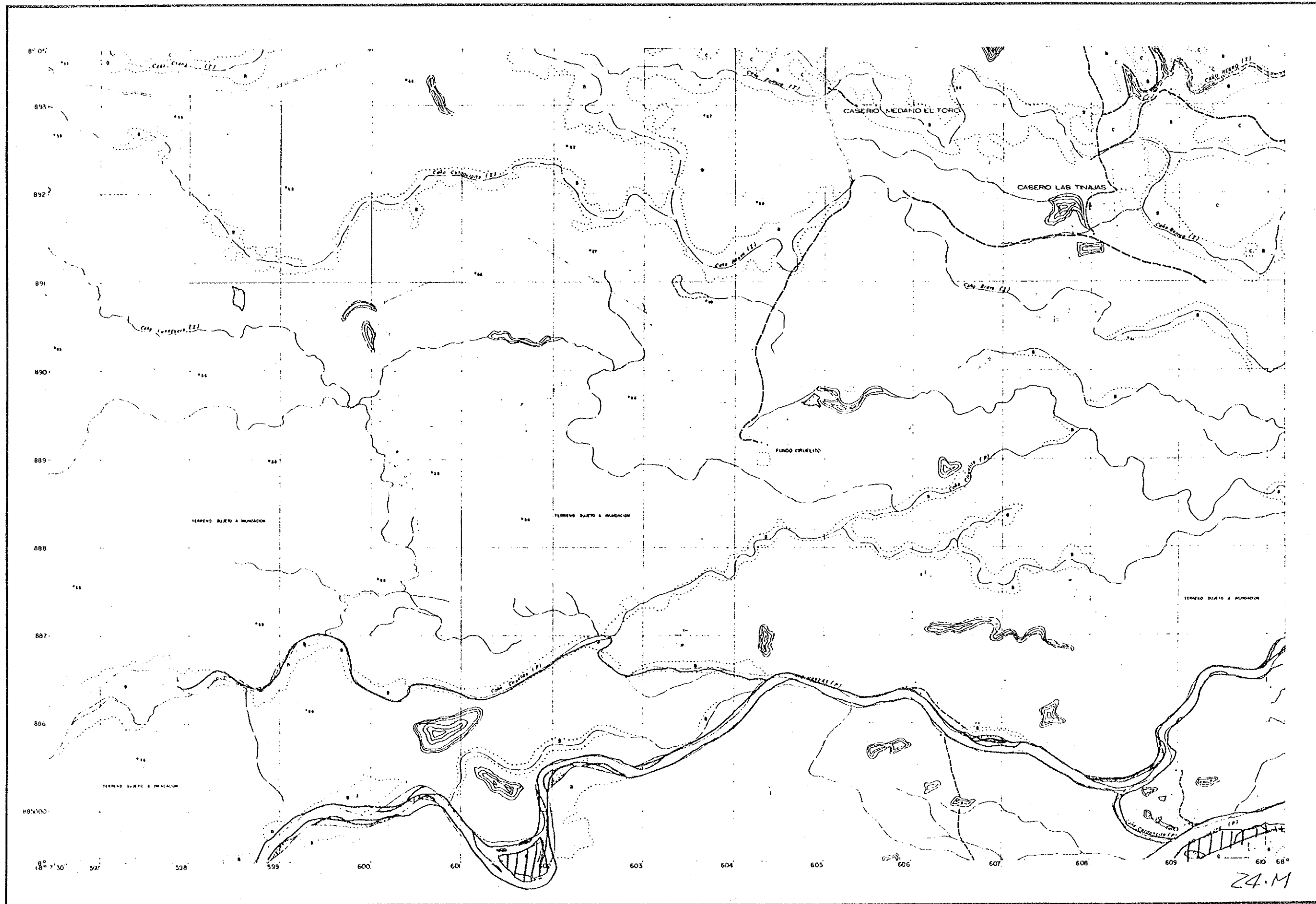


SAMANAL





LAS TINAJAS

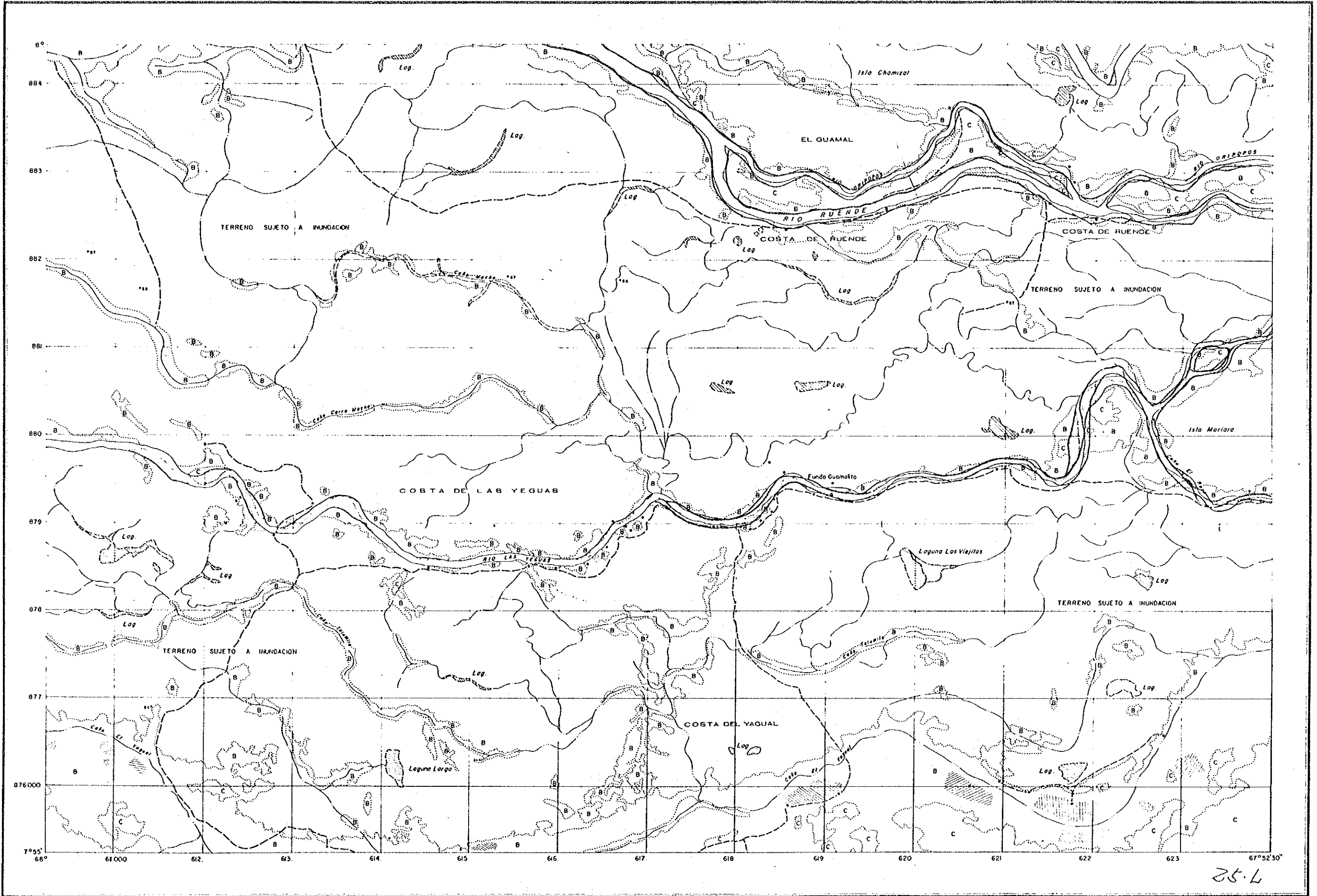




COSTA DE LAS YEGUAS

EDICIÓN DCN
1971

6639-IV-NO



25.6

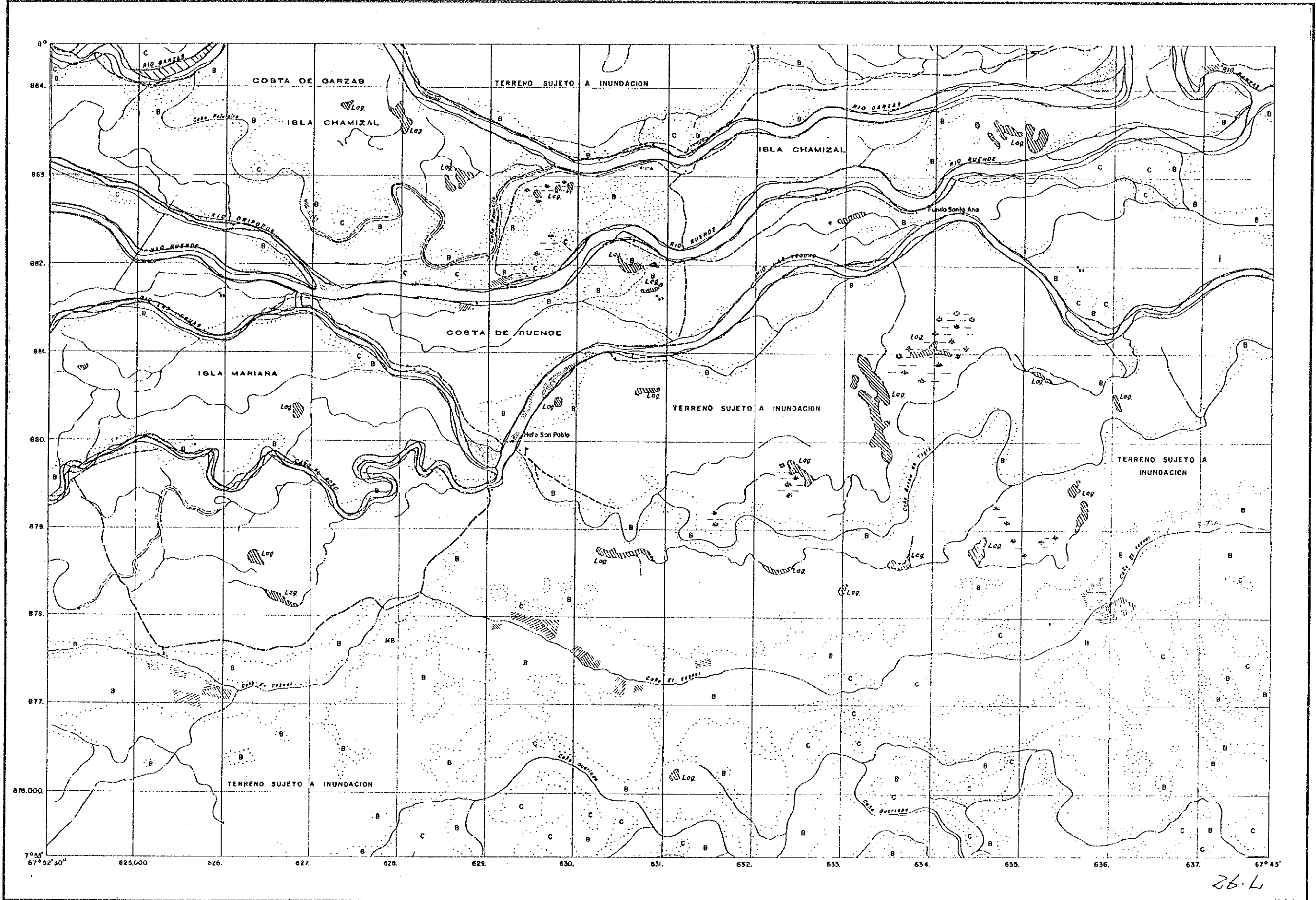


COSTA DE RUENDE

EDICION UGCN
1971

LA REFERENCIA DE ESTE MAPA ES:

6639-IV-NE



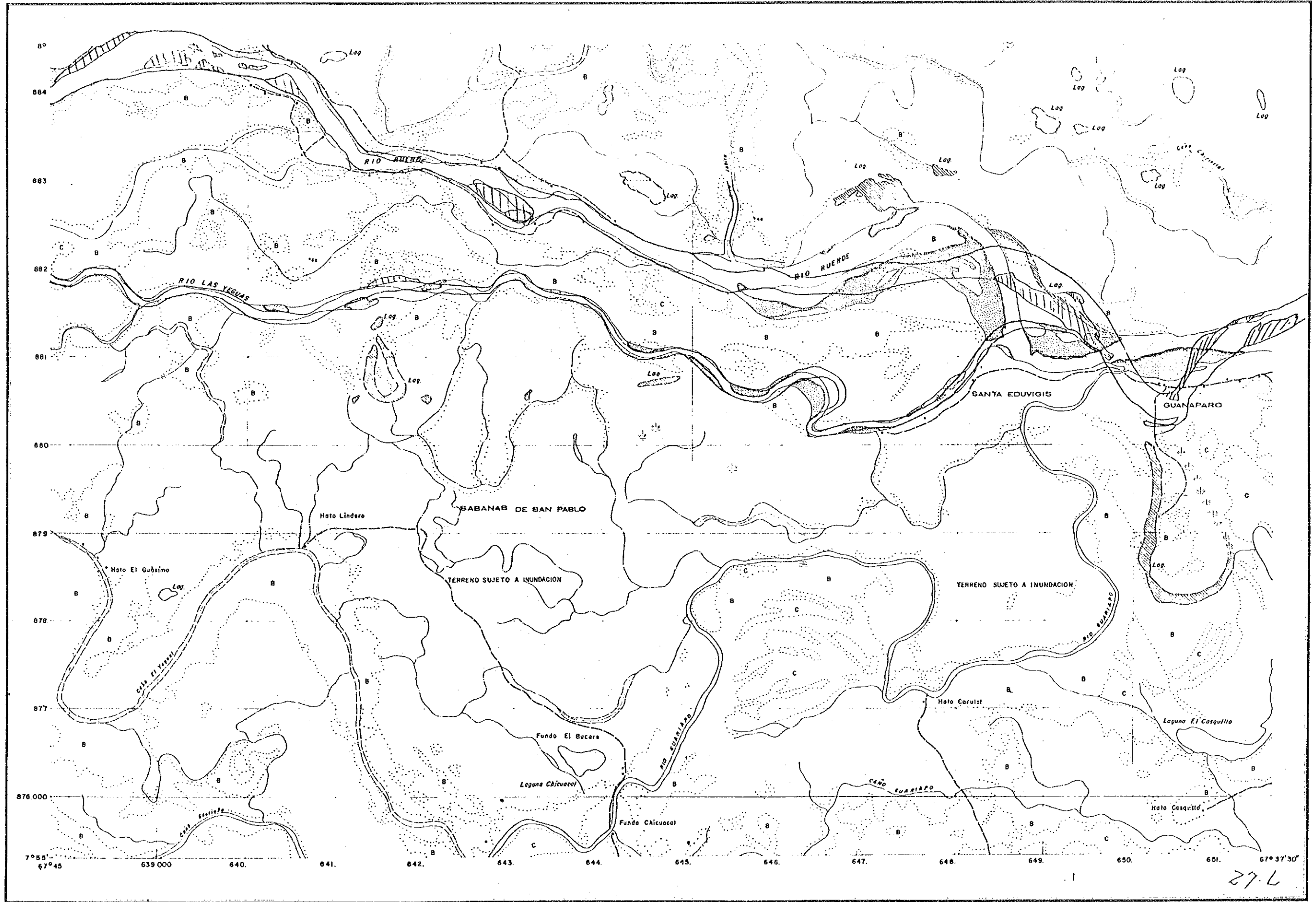
26.L



GUANAPARO

EDICION I DCN
1971

LA REFERENCIA DE ESTE MAPA ES
6639-I-NO

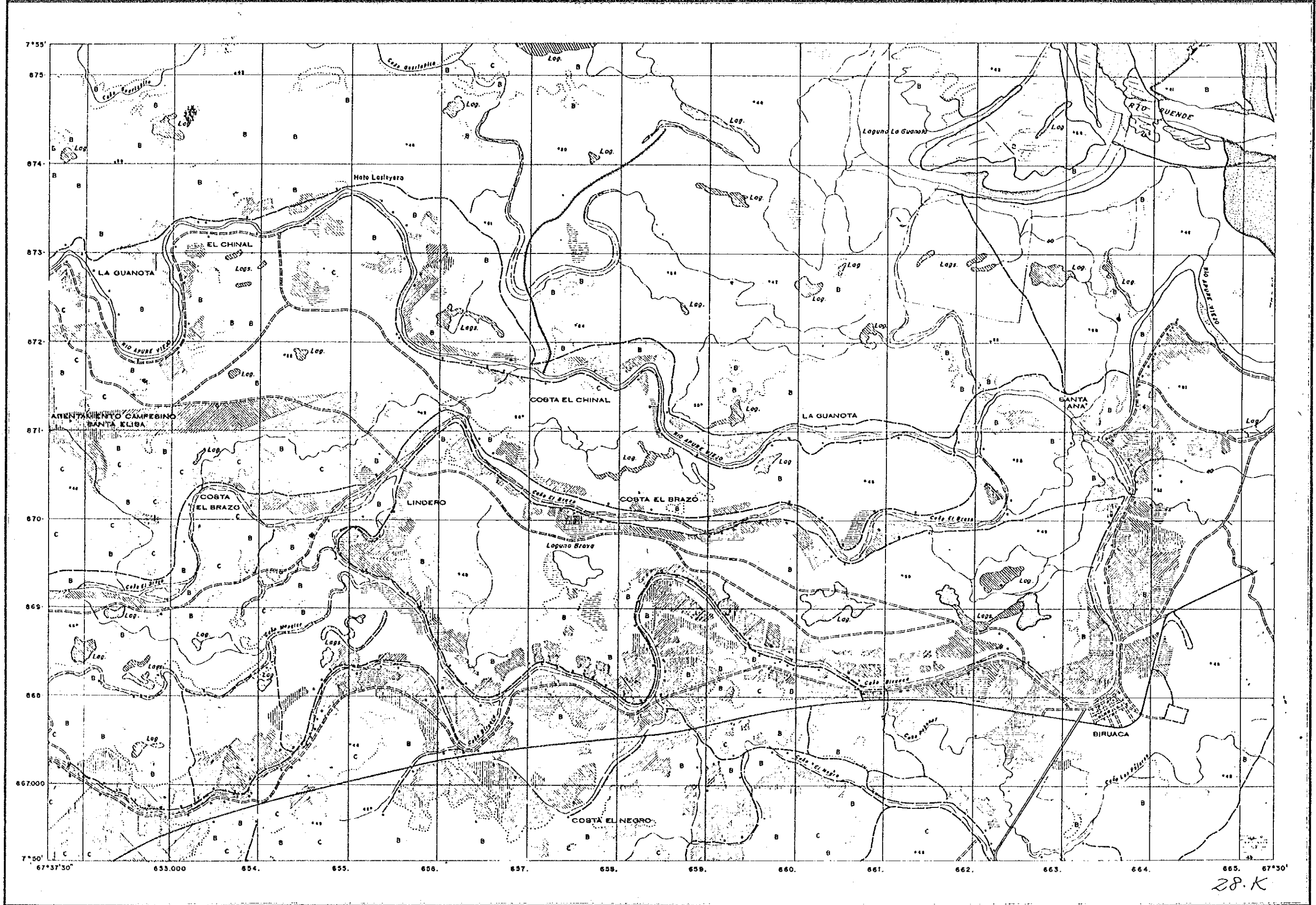




BIRUACA

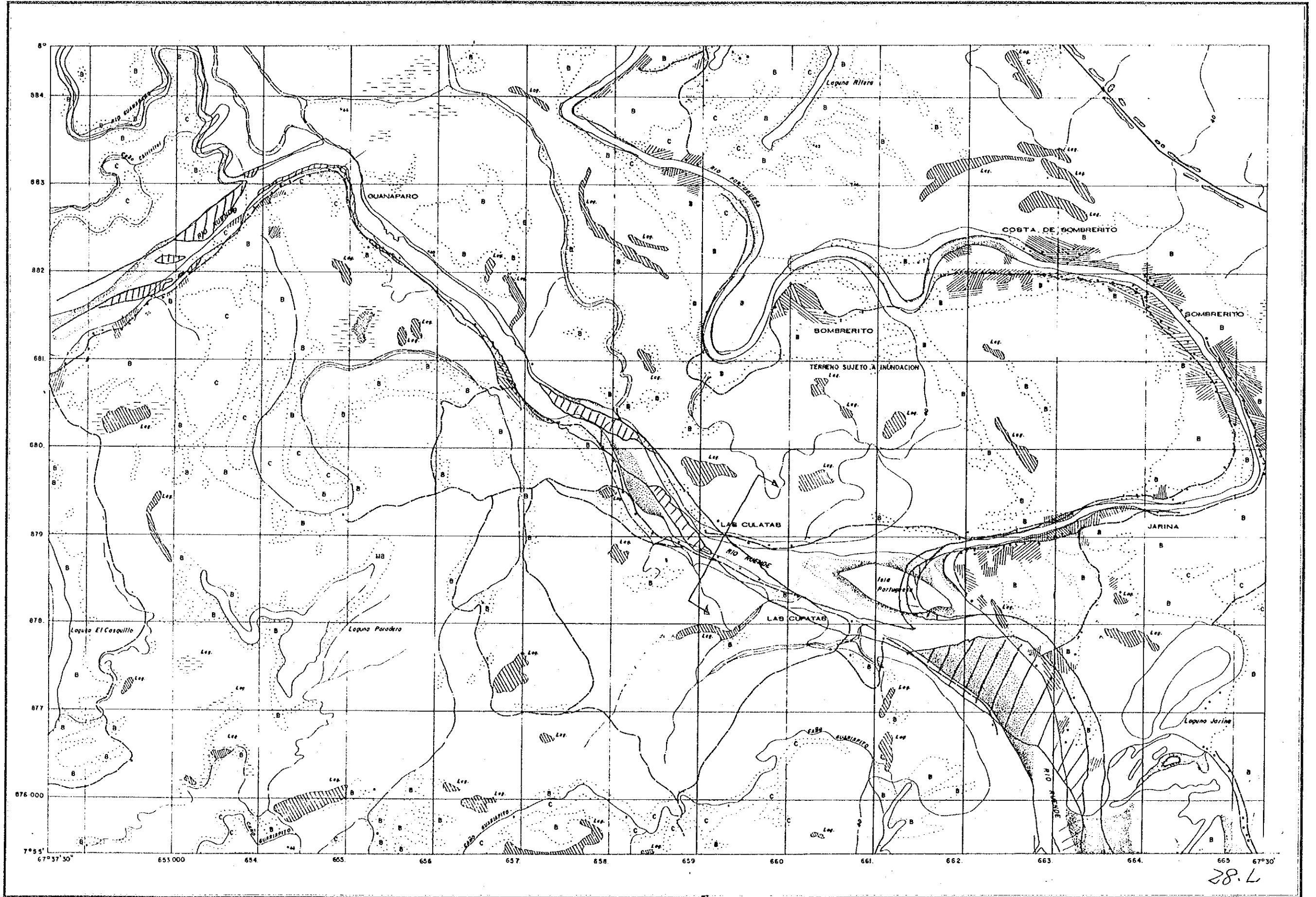
EDICIÓN I DCN
1971

LA REFERENCIA DE ESTE MAPA ES:
6639-I-SE





SOMBRERITO

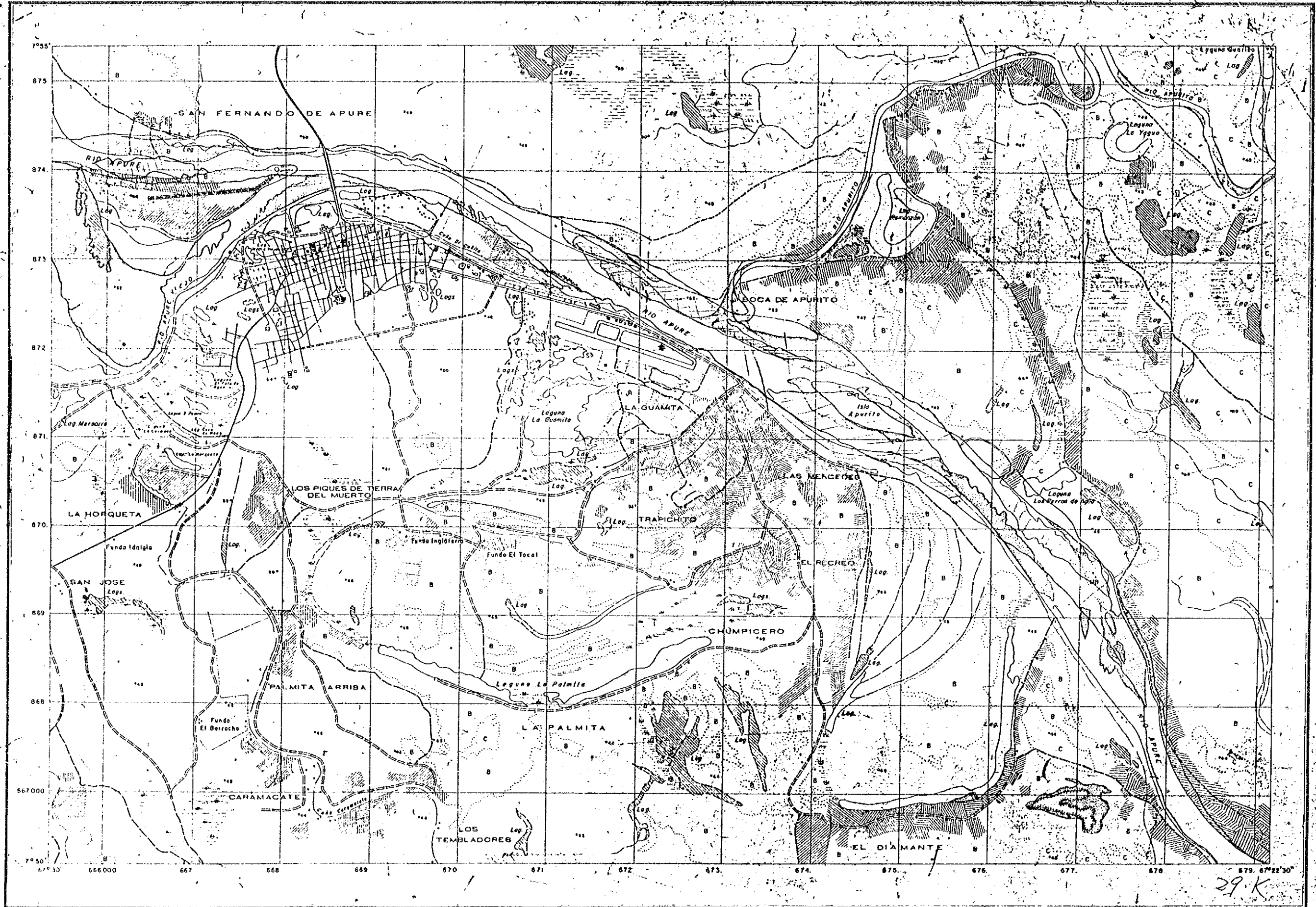




SAN FERNANDO DE APURE

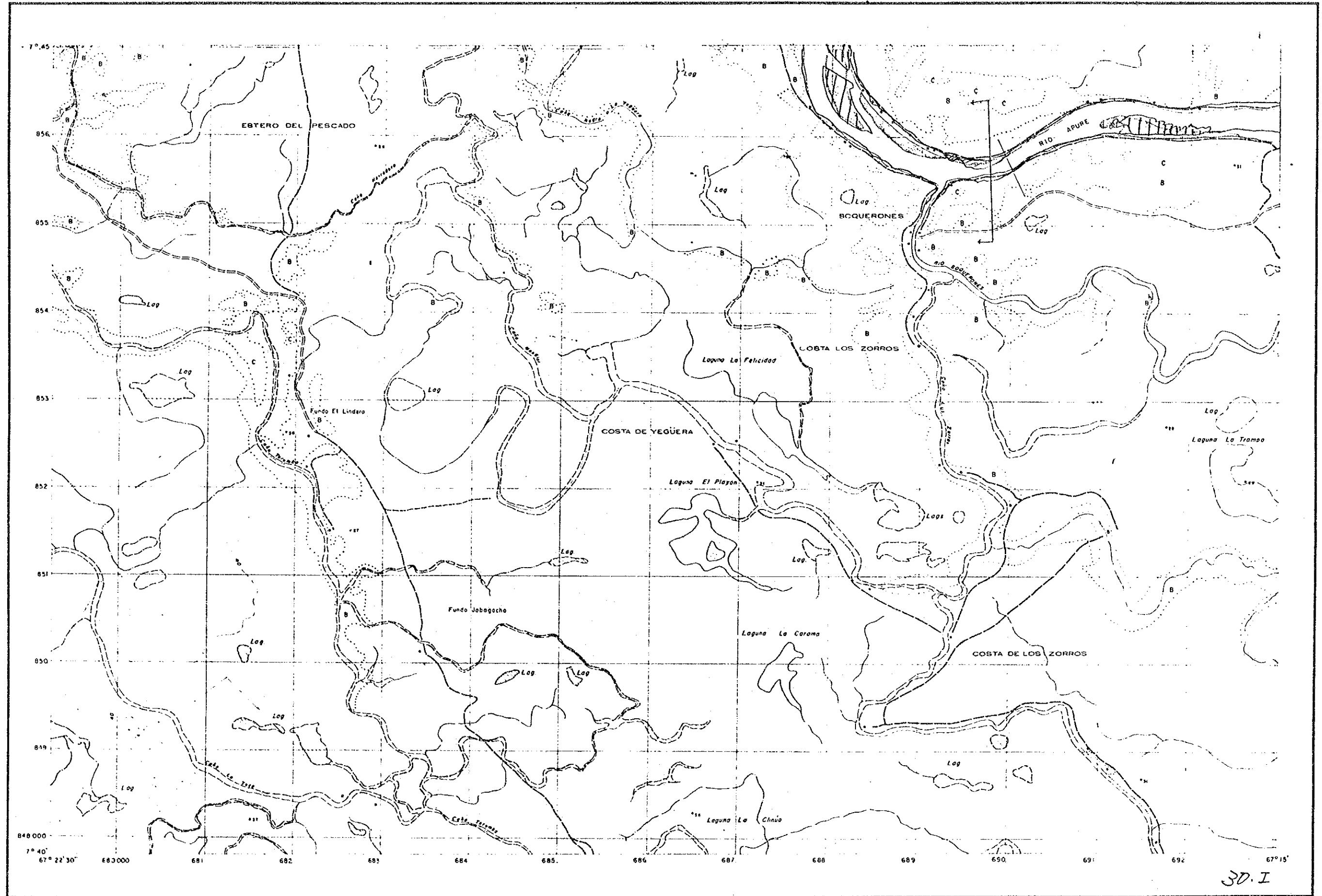
EDICIÓN DON 1971

6739-IV-SO



29.K

BOQUERONES





EL JOBAL

EDICION I DCN
1971

6739-III-NE

