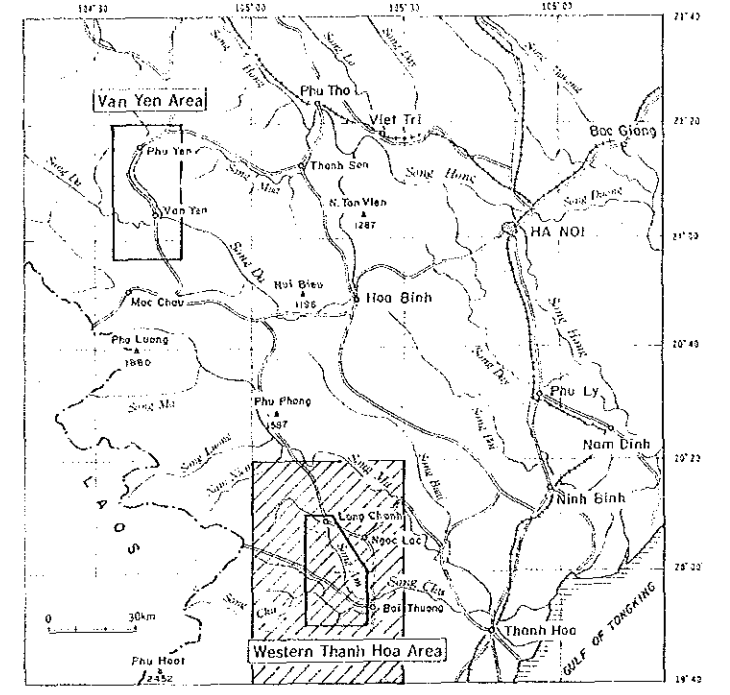


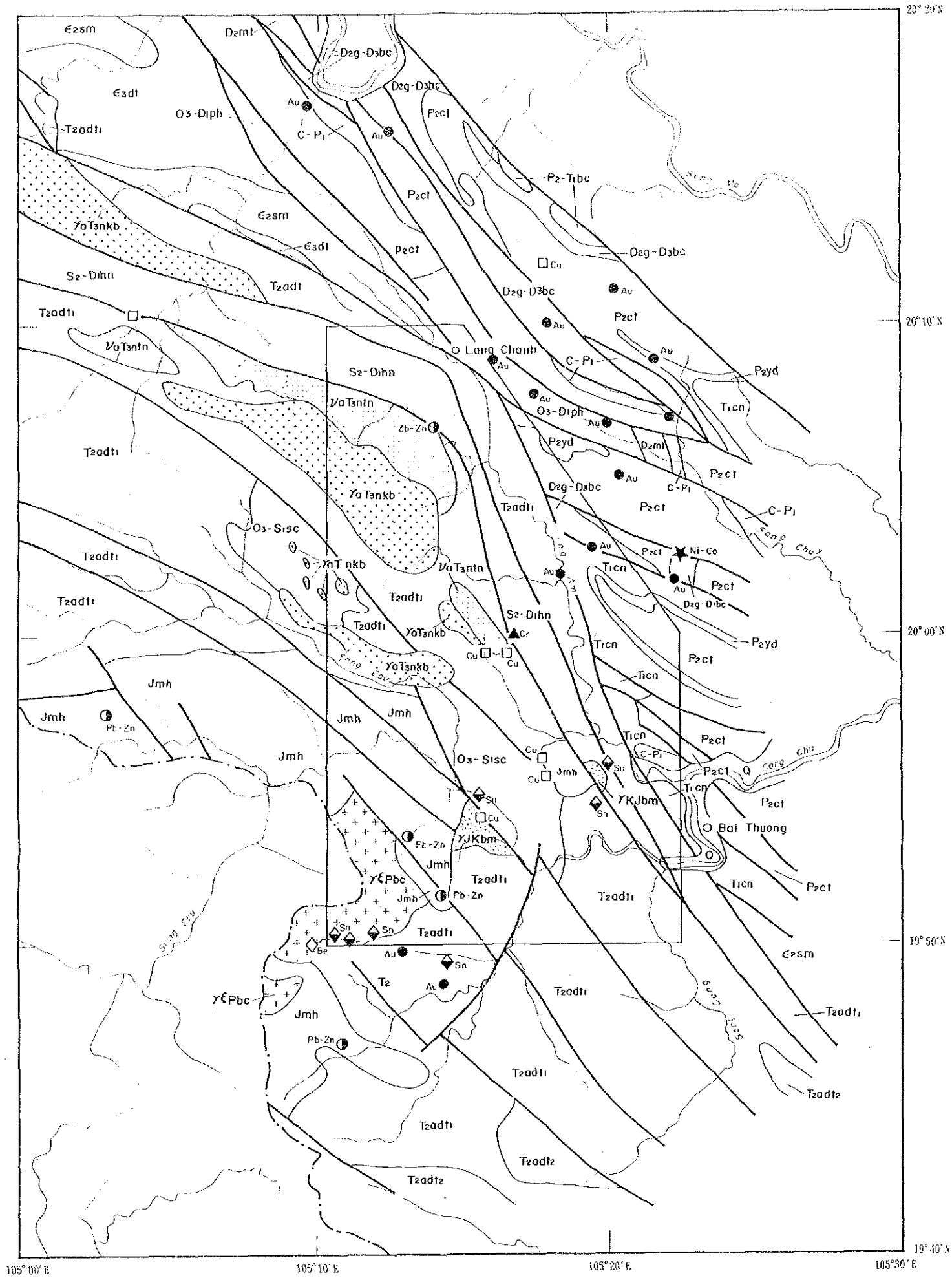
REPORT ON THE COOPERATIVE MINERAL EXPLORATION
 IN THE VAN YEN AND WESTERN THANH HOA AREAS,
 THE SOCIALIST REPUBLIC OF VIETNAM
 PHASE I
 COMPREHENSIVE INTERPRETATION MAP OF THE AVAILABLE
 RELEVANT DATA IN THE WESTERN THANH HOA AREA
 (GEOLOGY AND MINERALIZATION)



FEBRUARY 1994

JAPAN INTERNATIONAL COOPERATION AGENCY
 METAL MINING AGENCY OF JAPAN

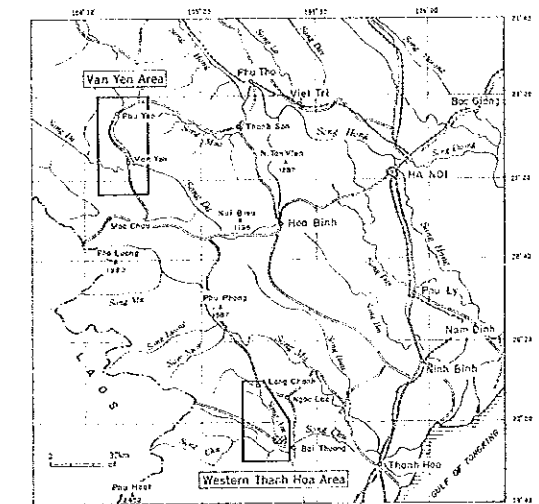
Scale 1 : 200,000



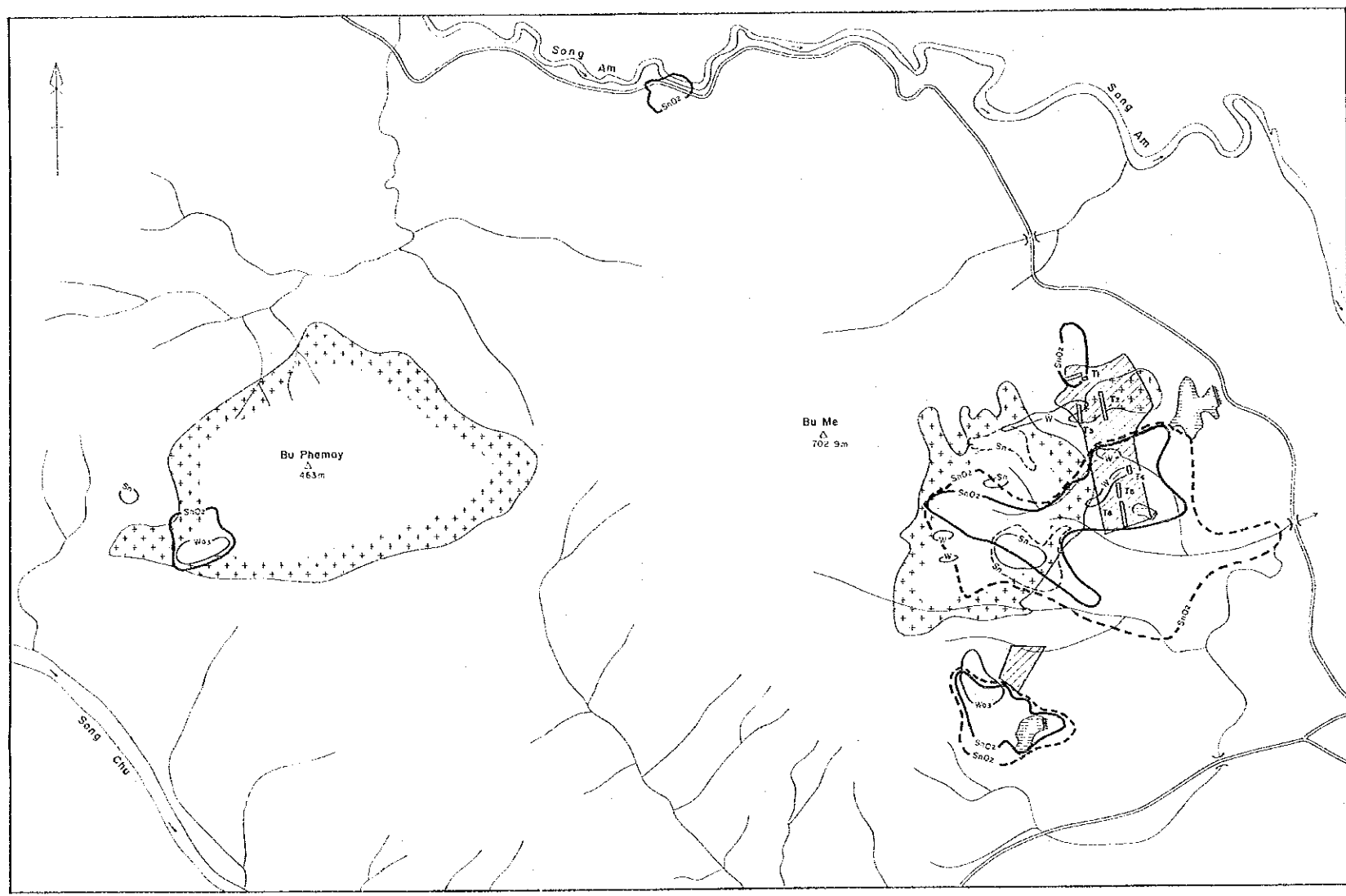
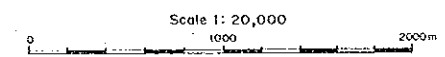
LEGEND

- | | | |
|--------------------------|----------|---|
| Quaternary | Q | Gravel, sand and soil |
| Jurassic | Jah | Acidic volcanic rock, acidic tuff and conglomerate |
| Triassic | T2adt1 | Shale, marl and limestone with intercalation of shale |
| | T2adt2 | Sandstone and tuffaceous sandstone with conglomerate, acidic volcanic rocks, chert and lenticular limestone |
| Permian to Triassic | T1cn | Conglomerate, sandstone, siltstone and shale with fine bedded chert |
| | P2-T1bc | Sericitic shale with beds of iron ore, sandstone, siltstone and shale |
| Carboniferous to Permian | P2yd | Limestone and coal |
| | P2ct | Basic volcanic rocks with lenticular limestone at the upper part and volcanic breccia |
| Devonian | C-P1 | White and greyish black limestone with black chert (at the lower part) |
| | D2g-D3bc | Limestone with blocks of fine bedded chert and lenticular manganese ore |
| Silurian | O1at | Grey limestone |
| | S2-D1bn | Clayish shale and extrusive rocks |
| Ordovician to Devonian | O1-D1ph | Limestone, volcanic rocks and shale |
| | E2dt | Mainly sandstone with shale |
| Cambrian | E2s2 | Sandstone, siltstone, shale, limestone and shale with coal and basic volcanic rocks |
| | | |
| Intrusive rocks | | |
| | 12Fbc | Ran Chiang Complex: Biotite granite, porphyritic granite |
| | 13Kb2 | Ran Yuong Complex: Biotite granite, porphyritic granite |
| | 13T3nk2 | Tin Bai Complex: Tso mica granite and biotite granite |
| | 13T3nt2 | Tri Nang Complex: Gabbro, diabase |
| Mineralization | | |
| | Au | Gold |
| | Sn | Tin |
| | Be | Beryllium |
| | Pb-Zn | Lead-Zinc |
| | Ni-Co | Nickel-Cobalt |
| | Cr | Chromium |
| | Cu | Copper |
| | | Survey Area |

REPORT ON THE COOPERATIVE MINERAL EXPLORATION
 IN THE VAN YEN AND WESTERN THANH HOA AREAS,
 THE SOCIALIST REPUBLIC OF VIETNAM
 PHASE I
 COMPREHENSIVE INTERPRETATION MAP OF THE AVAILABLE
 RELEVANT DATA IN THE WESTERN THANH HOA AREA
 (ANOMALOUS ZONES OF Sn-W-Au PANNED CONCENTRATE
 GEOCHEMISTRY)

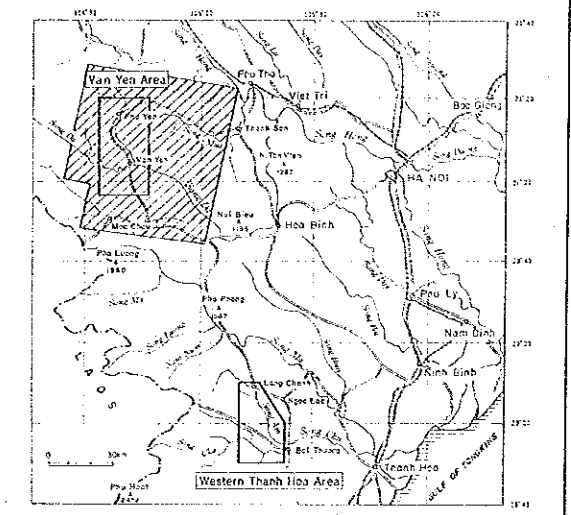


FEBRUARY 1984
 JAPAN INTERNATIONAL COOPERATION AGENCY
 METAL MINING AGENCY OF JAPAN



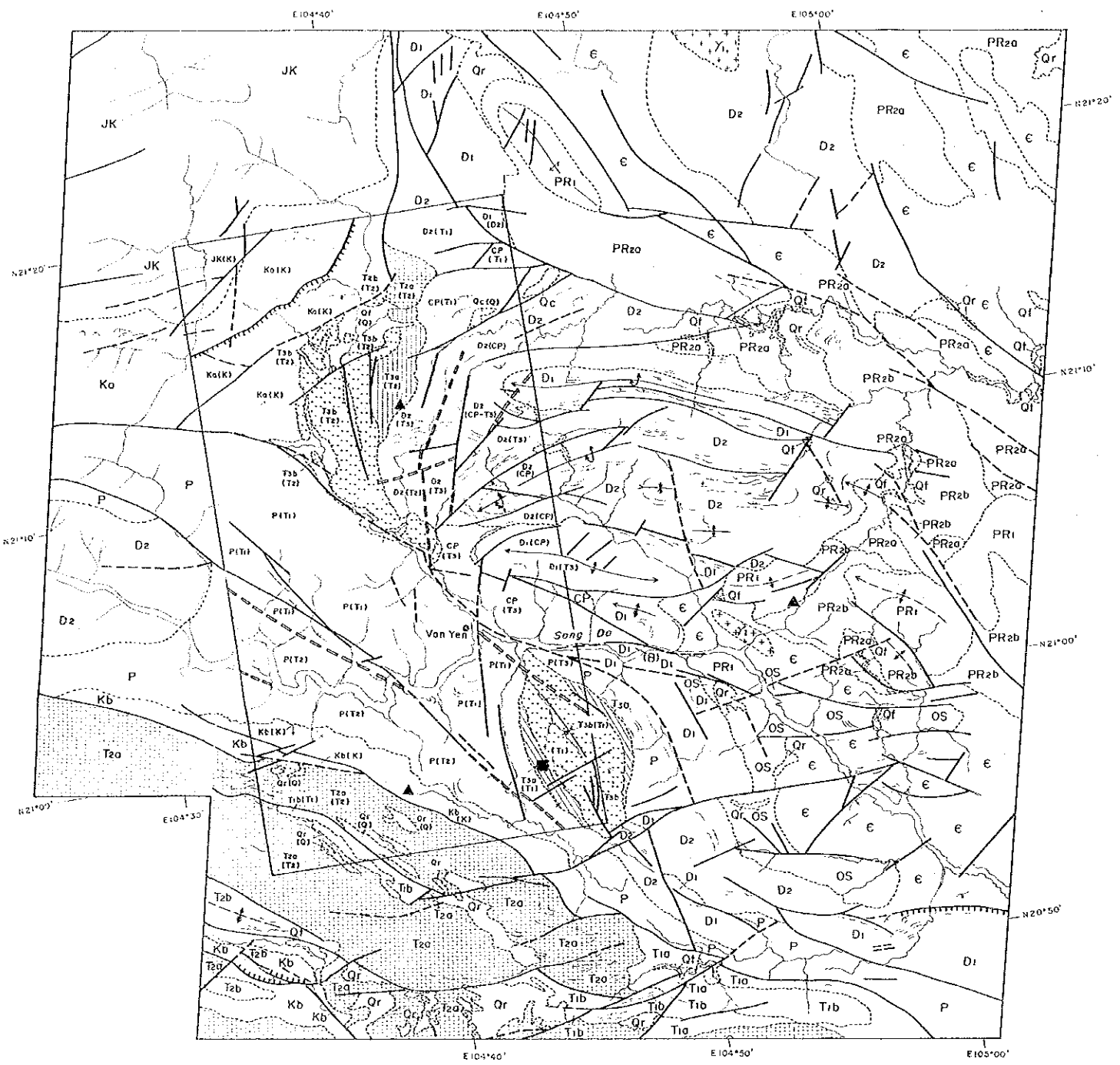
- LEGEND
- Granitoid
 - Placer zone of cassiterite (SnO₂:101-273g/a³) by panned concentrate
 - Placer zone of cassiterite (SnO₂:51-100g/a³)
 - Geochemical anomaly of Sn from soil sample (>3σ)
 - Sn content in soil (Sn:0.01-0.02%)
 - Placer zone of stibnite (TeO₂:101-273g/a³)
 - Geochemical anomaly of Te from soil sample (>3σ)
 - Trench
 - Estimation area of ore reservoir
 - Drainage
 - Dike
 - Car-Road

REPORT ON THE COOPERATIVE MINERAL EXPLORATION
IN THE VAN YEN AND WESTERN THANH HOA AREAS,
THE SOCIALIST REPUBLIC OF VIETNAM
PHASE I
PHOTOGEOLOGICAL INTERPRETATION MAP USING SPOT HRV
AND LANDSAT TM IMAGES OF THE VAN YEN AREA



FEBRUARY 1991

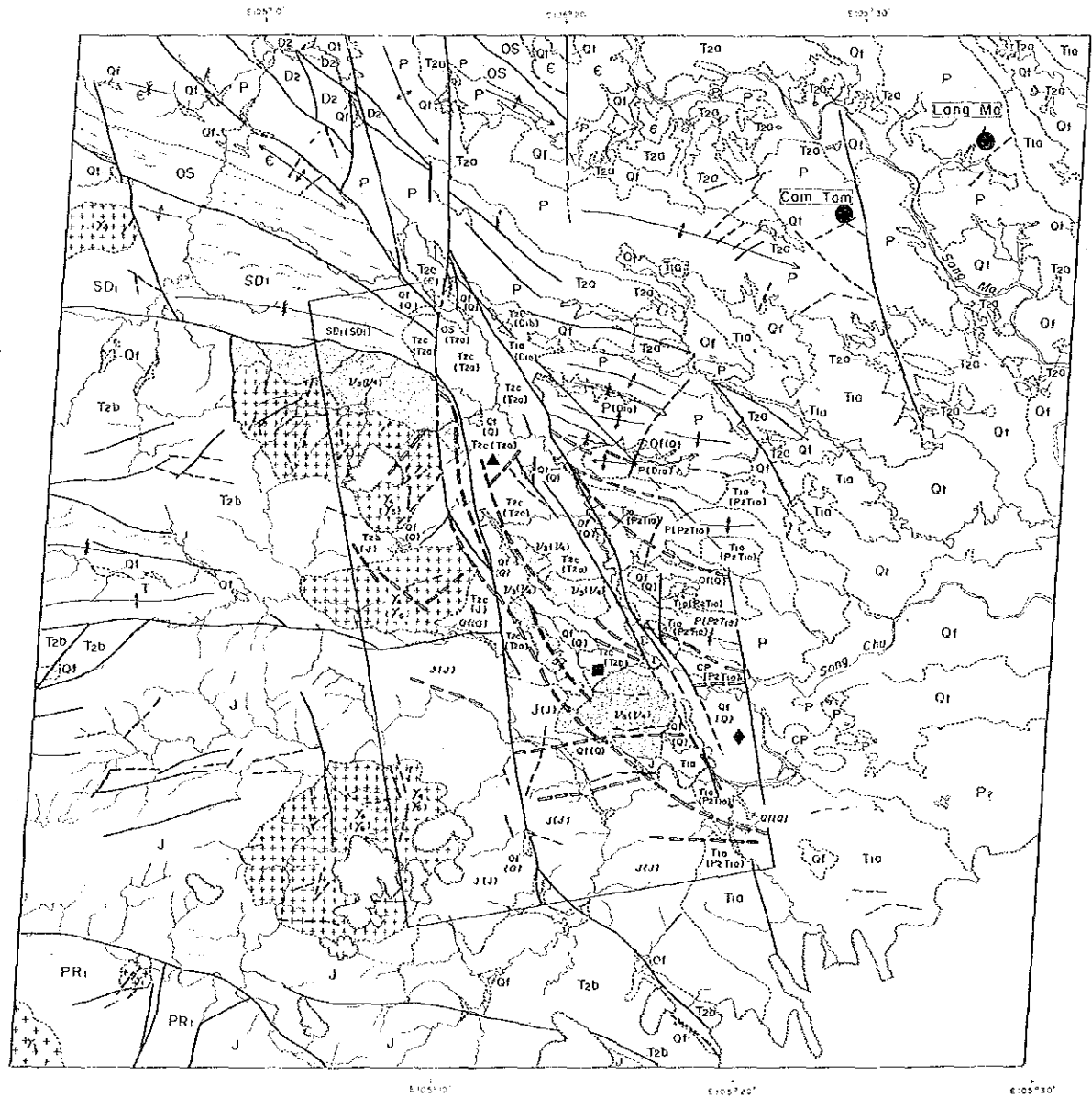
JAPAN INTERNATIONAL COOPERATION AGENCY
METAL MINING AGENCY OF JAPAN



- LEGEND**
- Boundary of photogeologic unit
 - Photogeologic unit
 - Geologic unit of the geologic map (present survey)
 - Lineament
 - normal fault/reverse fault
 - Fault on the geologic map
 - Bedding trace (crest, gentle, moderate, steep)
 - Dip slope (back slope of cuesta or hogback, gentle, moderate, steep)
 - Anticlinal axis with direction of plunge
 - Synclinal axis with direction of plunge
 - Overturned anticline axis with direction of plunge
 - Overturned synclinal axis with direction of plunge (double arrow indicates a moderate to steep flank)
 - Major drainage
 - Principal city
- Mineral Showing**
- Cu, Ni-Cu
 - Pb-Zn
 - Survey Area

Characteristics of Photogeological Units

Photogeologic Units	Lithological characteristics		Geomorphological features				Superficial cover		Correlation with the Published Map	
	Tone	Texture	Pattern	Density	Back Resistance	Cross section	Bedding	Vegetation		Utilization
PR ₁	black to dark grey	coarse	parallel to dendritic	medium to high	high		very rare	dense	rare	Proterozoic: metabasite, rock-quartz, schist etc.
PR _{2a}	grey to light grey	medium	irregular	very high	low		more	sparsely	frequent	Proterozoic: metabasite, rock-quartz, schist, marble etc.
PR _{2b}	black to dark grey	medium	irregular	very high	moderate to high		very rare	dense	rare	Proterozoic: metabasite, rock-quartz, schist, marble etc.
Q	grey to dark grey	coarse	parallel to dendritic	medium	high to moderate		moderate	moderate	moderate	Quaternary: quartzite, schist, marble etc.
Q ₁	dark grey to grey	medium	parallel to dendritic	medium	high		moderate	moderate	moderate	Quaternary: quartzite, schist, marble etc.
Q ₂	black	coarse	parallel to dendritic	medium to high	high		very rare	dense	rare	Quaternary: quartzite, schist, marble etc.
Q ₃	grey to dark grey	coarse	parallel to dendritic	medium to high	high to moderate		moderate	moderate	moderate	Quaternary: quartzite, schist, marble etc.
Q ₄	grey	fine	dendritic	medium to high	moderate		rare	sparsely	rare	Quaternary: quartzite, schist, marble etc.
P	dark grey to grey	fine	irregular	medium to high	moderate		moderate	moderate	moderate	Quaternary: quartzite, schist, marble etc.
T _{1a}	dark grey to grey	medium	parallel	high	moderate		very rare	moderate	rare	Triassic: sandstone, siltstone, and their pyroclastic rocks, coal
T _{1b}	grey	fine	irregular	very high	moderate		more	sparsely	rare	Triassic: sandstone, siltstone, and their pyroclastic rocks, coal
T _{2a}	black	coarse	parallel to dendritic	very high	moderate to high		moderate	moderate	rare	Triassic: sandstone, siltstone, and their pyroclastic rocks, coal
T _{2b}	grey	medium	dendritic	high	moderate		moderate	moderate	moderate	Triassic: sandstone, siltstone, and their pyroclastic rocks, coal
T _{3a}	dark grey	coarse	irregular	high	moderate		moderate	moderate	rare	Triassic: sandstone, siltstone, and their pyroclastic rocks, coal
T _{3b}	grey to light grey	fine	parallel to dendritic	medium to high	moderate to high		moderate	moderate	moderate	Triassic: sandstone, siltstone, and their pyroclastic rocks, coal
Q ₅	grey to light grey	fine	parallel to dendritic	medium to high	low		moderate	moderate	moderate	Quaternary: quartzite, schist, marble etc.
Q ₆	light to dark grey, white	fine	ascending	low	very low		moderate	sparsely	frequent	Quaternary: gravel, sand, silt, clay
Q ₇	grey	fine	parallel	low	very low		moderate	sparsely	moderate	Quaternary: gravel, sand, silt, clay
Z ₁	black	coarse	parallel to dendritic	high	high		moderate	moderate	rare	Quaternary: quartzite, schist, marble etc.
JL	dark green to green	coarse	irregular	high	high to moderate		moderate	moderate	moderate	Quaternary: quartzite, schist, marble etc.



LEGEND

- Boundary of photogeologic unit
- T10 Photogeologic unit
- (D10) Geologic unit of the geologic map (present survey)
- Linement
- Fault on the geologic map
- Bedding trace (crest, gentle, steep)
- Anticlinal axis with direction of plunge
- Synclinal axis
- Major drainage
- Reservoir
- Cloud cover
- Survey Area

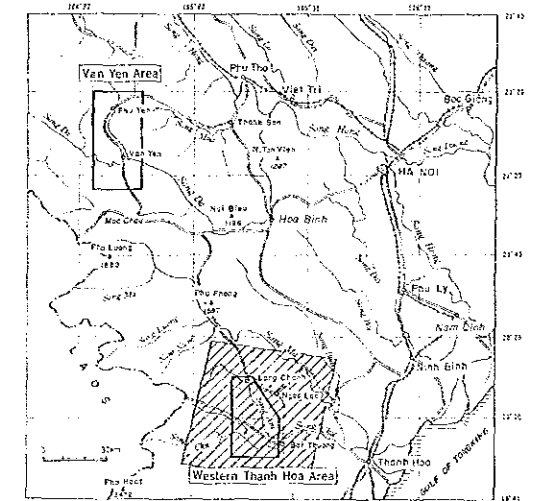
Mineral Deposit Showing

- Au(-Ag)
- Cu, Ni-Cu
- ▲ Pb-Zn
- ◆ Se-T

Characteristics of Photogeological Units

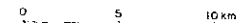
Photogeologic Unit	Lithological characteristics		Geomorphological features					Vegetation		Correlation with the Published Map
	Color	Texture	Pattern	Structure	Rock Resistance	Cross section	Soiling	Vegetation	Utilization	
T20	red	coarse	dendritic	high	moderate	—	none	dense	rare	Proterozoic; metabasite rocks, gneiss, schist etc.
C	red	coarse	dendritic	moderate	high	—	rare	dense	rare	Quaternary; partly volcanic; metamorphic rocks, schist etc.
OS	red to reddish grey	coarse to fine	trellis	high	moderate to low	—	none	moderate	rare	Quaternary to Silurian; volcanic rocks, conglomerate, sandstone etc.
SD1	red	medium	sub-dendritic	high	moderate	—	none	dense	rare	Silurian to lower Permian; volcanic rocks, conglomerate, sandstone, shale etc.
T2b	red to reddish brown	coarse	dendritic	moderate	high	—	none	dense	rare	Upper Permian to Carboniferous; volcanic rocks, mainly shale, limestone
CP	red to reddish grey	coarse	dendritic	moderate	moderate	—	none	dense	rare	Carboniferous to Permian; volcanic rocks, conglomerate, limestone, shale etc.
P	red to reddish grey	fine, smooth	parallel	low	moderate to low	—	none	moderate	rare	Upper Permian; volcanic rocks, andesite, rhyolite etc.
T10	light red to red	fine	parallel	high	moderate	—	none	dense	common	Lower Permian; volcanic rocks, mostly volcanic rocks, sandstone, shale etc.
T1b	red to reddish brown	coarse	trellis	high	high to moderate	—	none	dense	rare	Upper Permian; volcanic rocks, mainly limestone
T1c	red	medium	dendritic	high	moderate to high	—	none	dense	rare	Upper Permian; limestone, sandstone, tuff etc.
T1d	red	fine	parallel	very high	low to moderate	—	none	dense	rare	Upper Permian; volcanic rocks, shale, siliceous sandstone etc.
J	red to reddish brown	coarse	dendritic	high	very high	—	very rare	dense	rare	Quaternary; rhyolite, diorite, and their pyroclastic rocks
Q1	grey to brownish grey	medium	irregular	low	very low	—	none	moderate	frequent	Quaternary; gravel, sand, silt, clay (mostly loess)
Q2	grey to light grey	fine	irregular	low	very low	—	none	moderate	frequent	Quaternary; gravel, sand, silt, clay
T1	reddish brown	medium	dendritic	moderate	high	—	massive	dense	none	Intrusive rocks; granitic complex
T2	reddish brown to dark brown	medium-parallel	parallel	moderate	very high	—	massive	dense	none	Intrusive rocks; granitic, monzonitic complex
T3	red to reddish brown	fine	sub-parallel	low	moderate	—	massive	dense	rare	Intrusive rocks; gabbroic complex

REPORT ON THE COOPERATIVE MINERAL EXPLORATION IN THE VAN YEN AND WESTERN THANH HOA AREAS, THE SOCIALIST REPUBLIC OF VIETNAM
PHASE I
PHOTOGEOLOGICAL INTERPRETATION MAP USING SPOT HRV AND LANDSAT TM IMAGES OF WESTERN THANH HOA AREA



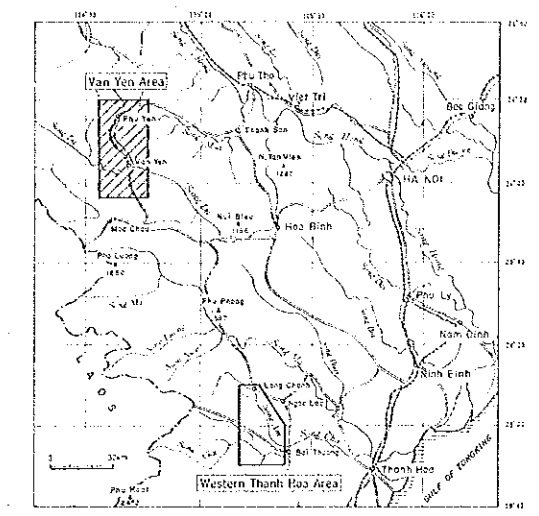
FEBRUARY 1993

JAPAN INTERNATIONAL COOPERATION AGENCY
METAL MINING AGENCY OF JAPAN



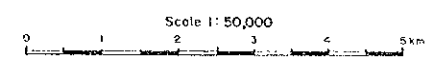
REPORT ON THE COOPERATIVE MINERAL EXPLORATION
IN THE VAN YEN AND WESTERN THANH HOA AREAS,
THE SOCIALIST REPUBLIC OF VIETNAM
PHASE I

GEOLOGIC MAP OF THE VAN YEN AREA

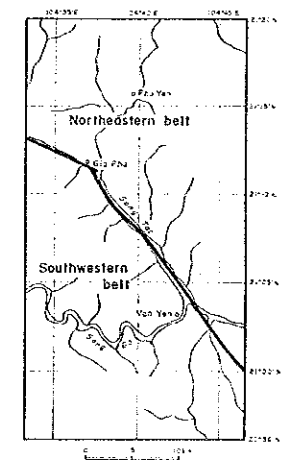


FEBRUARY 1994

JAPAN INTERNATIONAL COOPERATION AGENCY
METAL MINING AGENCY OF JAPAN

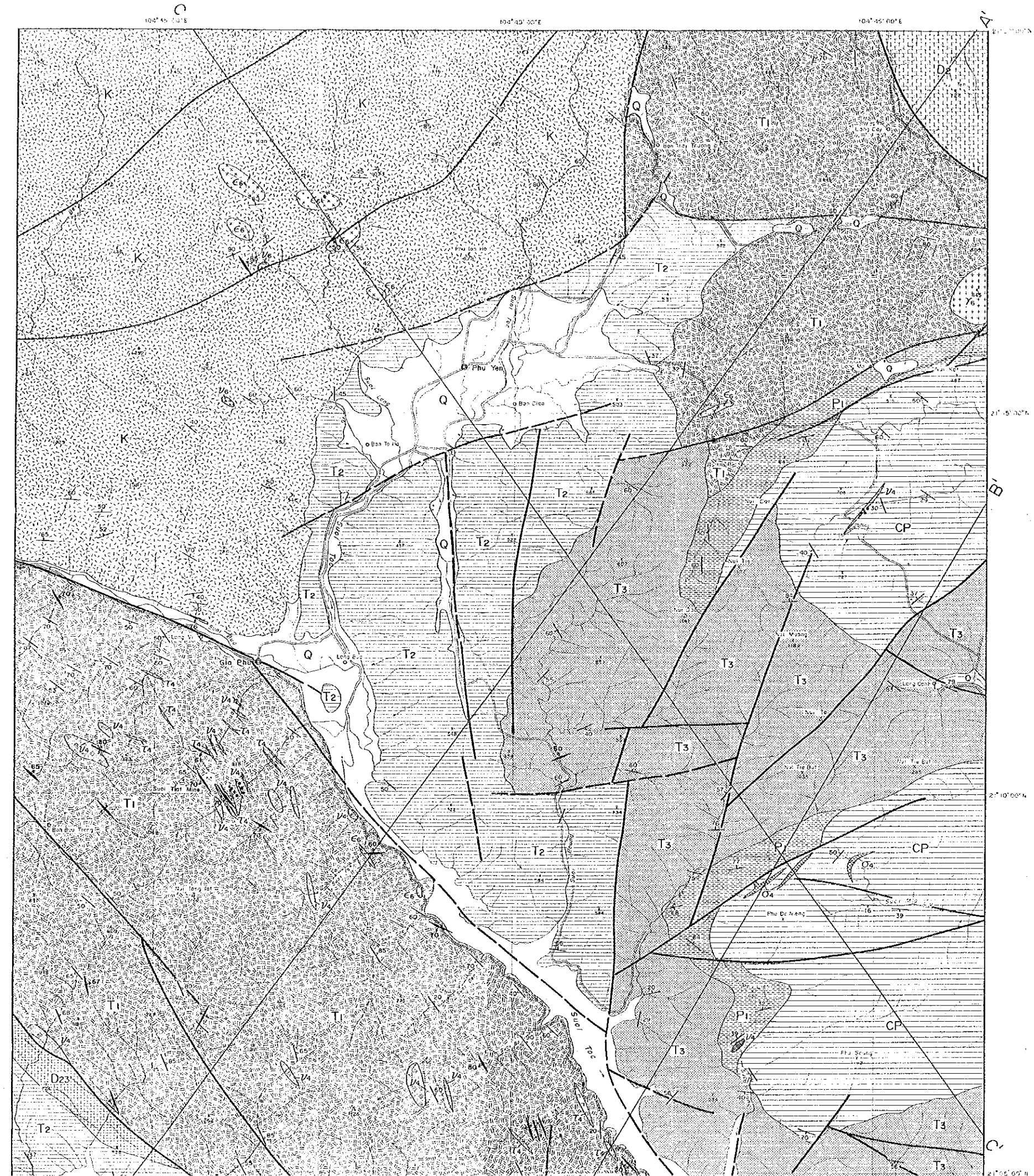


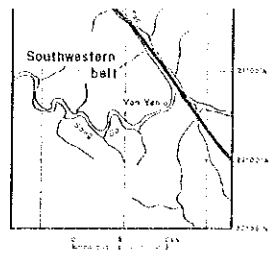
Division of the Belts



LEGEND

- STRATIGRAPHY**
- Quaternary
 - Cretaceous
 - Upper Triassic
 - Middle Triassic
 - Lower Triassic
 - Lower Permian
 - Carboniferous to Permian
 - Middle to Upper Devonian
 - Middle Devonian



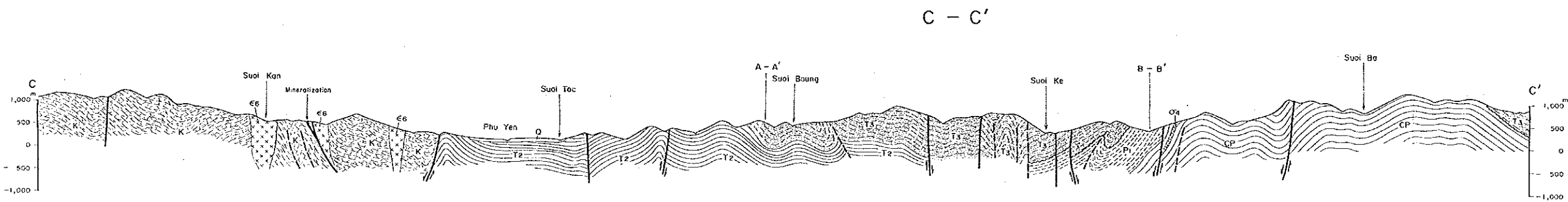
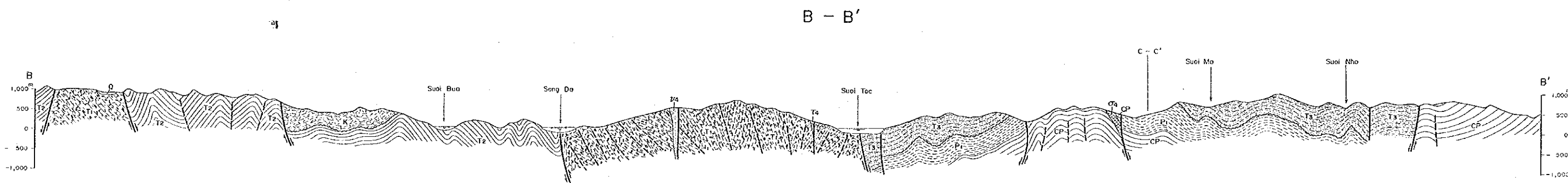
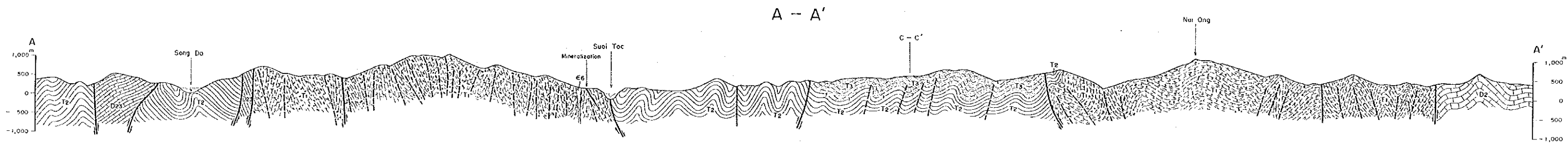


LEGEND

- STRATIGRAPHY**
- Quaternary
 - Cretaceous
 - Upper Triassic
 - Middle Triassic
 - Lower Triassic
 - Lower Permian
 - Carboniferous to Permian
 - Middle to Upper Devonian
 - Middle Devonian
- INTRUSIVE ROCKS**
- Cretaceous**
- Syenite
 - Granite
 - Gabbro
- Early Triassic**
- Gabbro, waterite
 - Trachyte
- Permian**
- Ultramafic rocks
- OTHERS**
- Fault (certain / inferred or covered by the Quaternary)
 - Dip and strike of bed
 - Dip and strike of schistosity
 - Mineralization
 - Operating Mine
 - A - A' Geologic section line

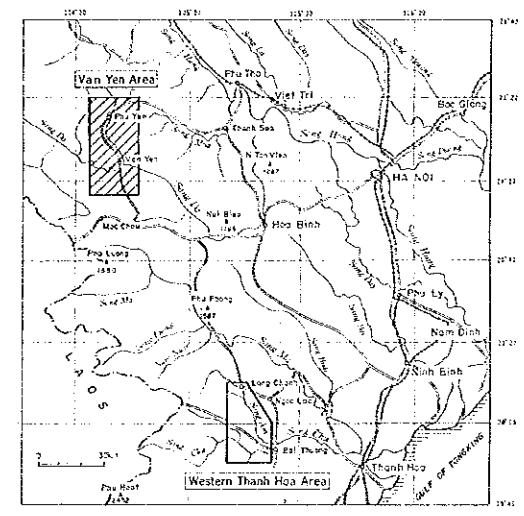
27° 10' 00" N
 27° 05' 00" N
 27° 00' 00" N
 26° 55' 00" N

A
 B



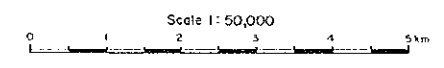
REPORT ON THE COOPERATIVE MINERAL EXPLORATION
IN THE VAN YEN AND WESTERN THANH HOA AREAS,
THE SOCIALIST REPUBLIC OF VIETNAM
PHASE I

GEOLOGIC SECTIONS OF THE VAN YEN AREA



FEBRUARY 1994

JAPAN INTERNATIONAL COOPERATION AGENCY
METAL MINING AGENCY OF JAPAN



LEGEND

STRATIGRAPHY

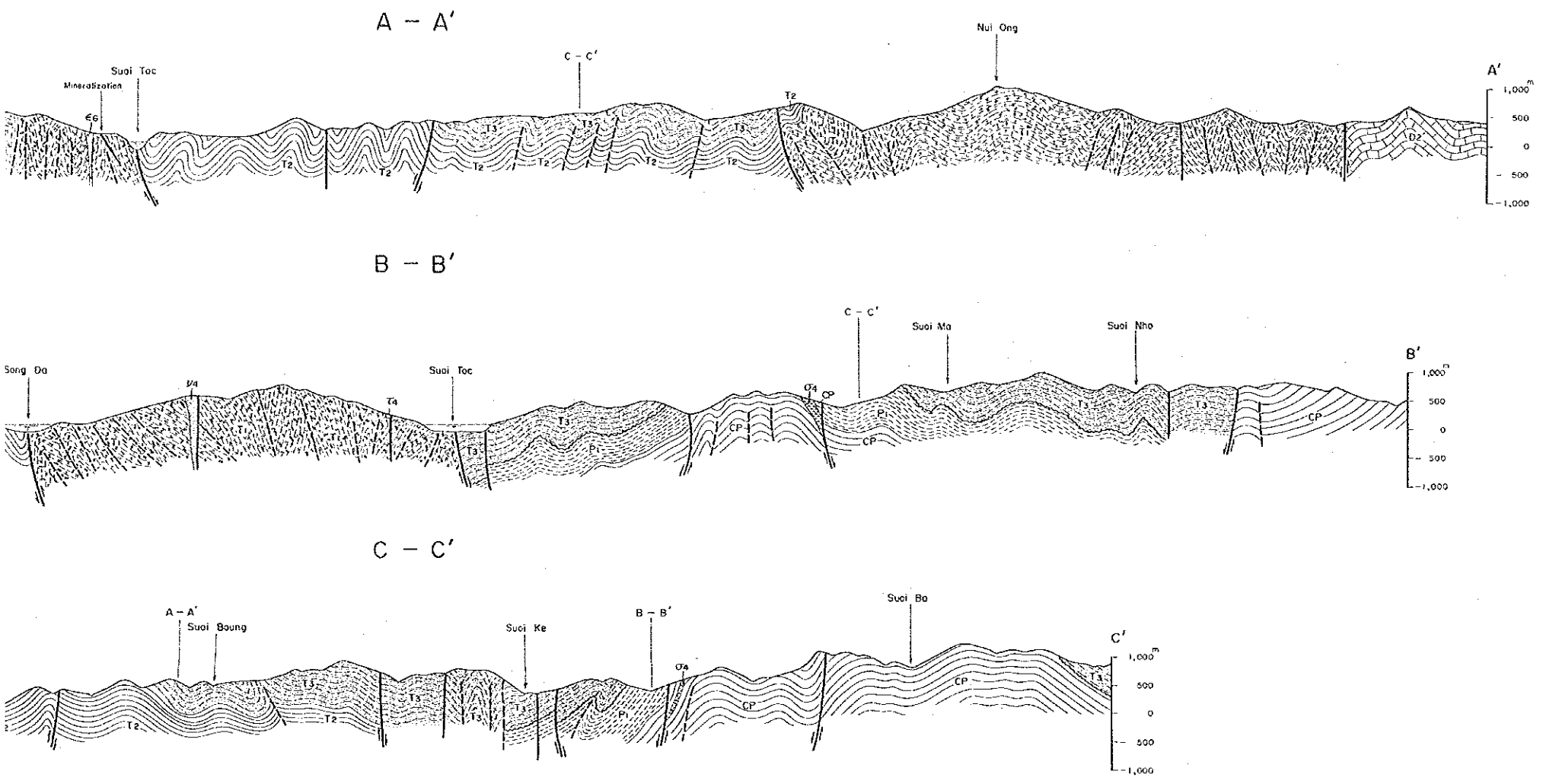
- Q Quaternary
- Cretaceous
- Upper Triassic
- Middle Triassic
- Lower Triassic
- Lower Permian
- Carboniferous to Permian
- Middle to Upper Devonian
- Middle Devonian

INTRUSIVE ROCKS

- Cretaceous**
 - Syenite
 - Granite
 - Gabbro
- Early Triassic**
 - Gabbro, dolerite
 - Trochylite
- Permian**
 - Ultramafic rocks

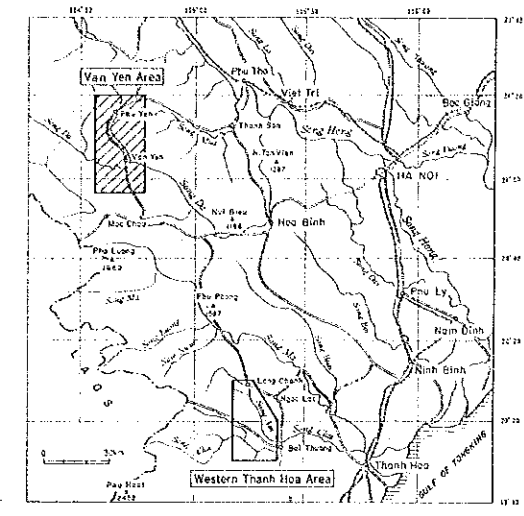
OTHERS

- Fault (certain / inferred or covered by the Quaternary)



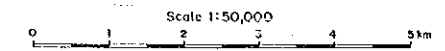
REPORT ON THE COOPERATIVE MINERAL EXPLORATION
IN THE VAN YEN AND WESTERN THANH HOA AREAS,
THE SOCIALIST REPUBLIC OF VIETNAM
PHASE I

LOCALITY MAP OF SAMPLES FOR LABORATORY STUDIES
IN THE VAN YEN AREA



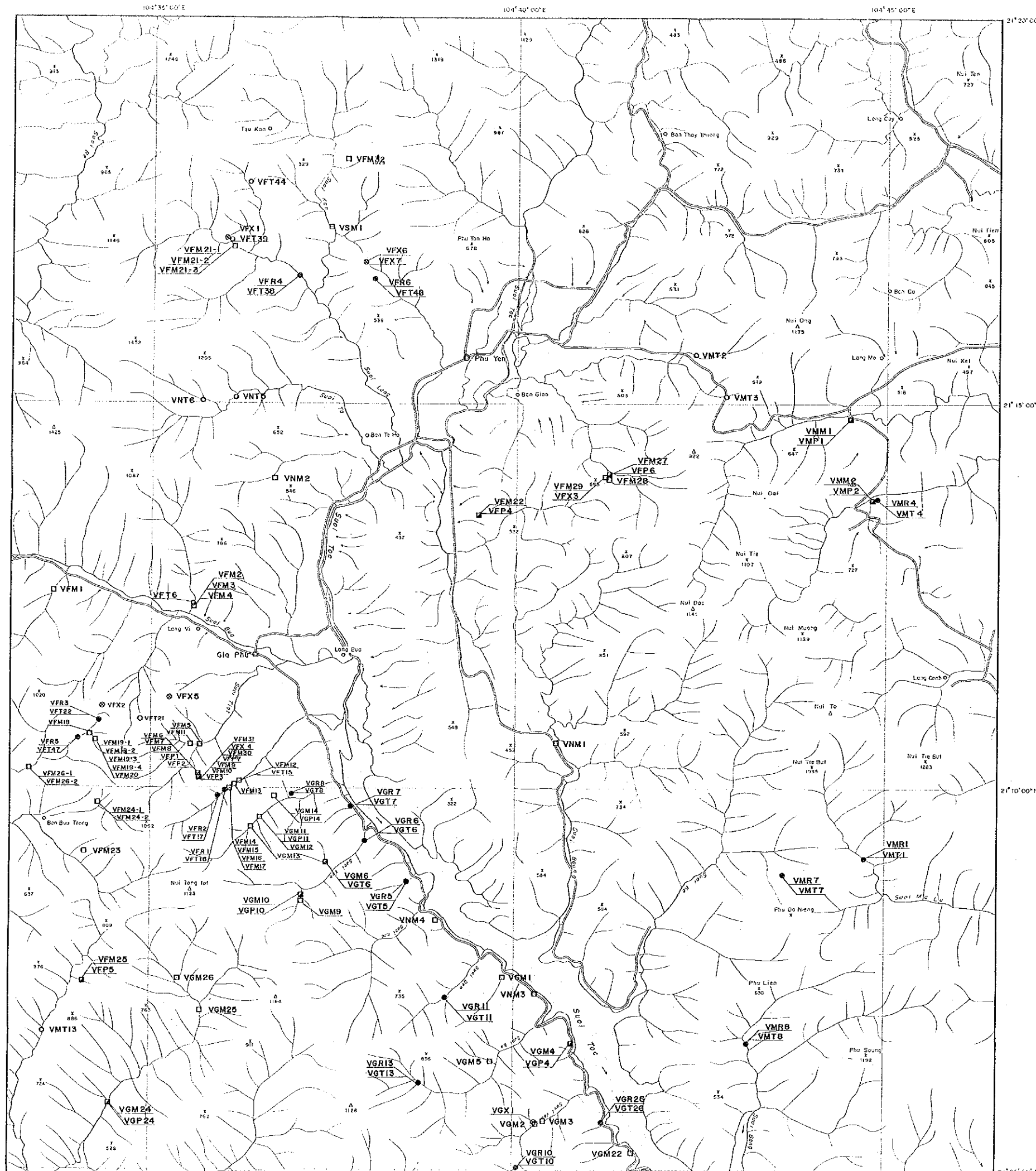
FEBRUARY 1993

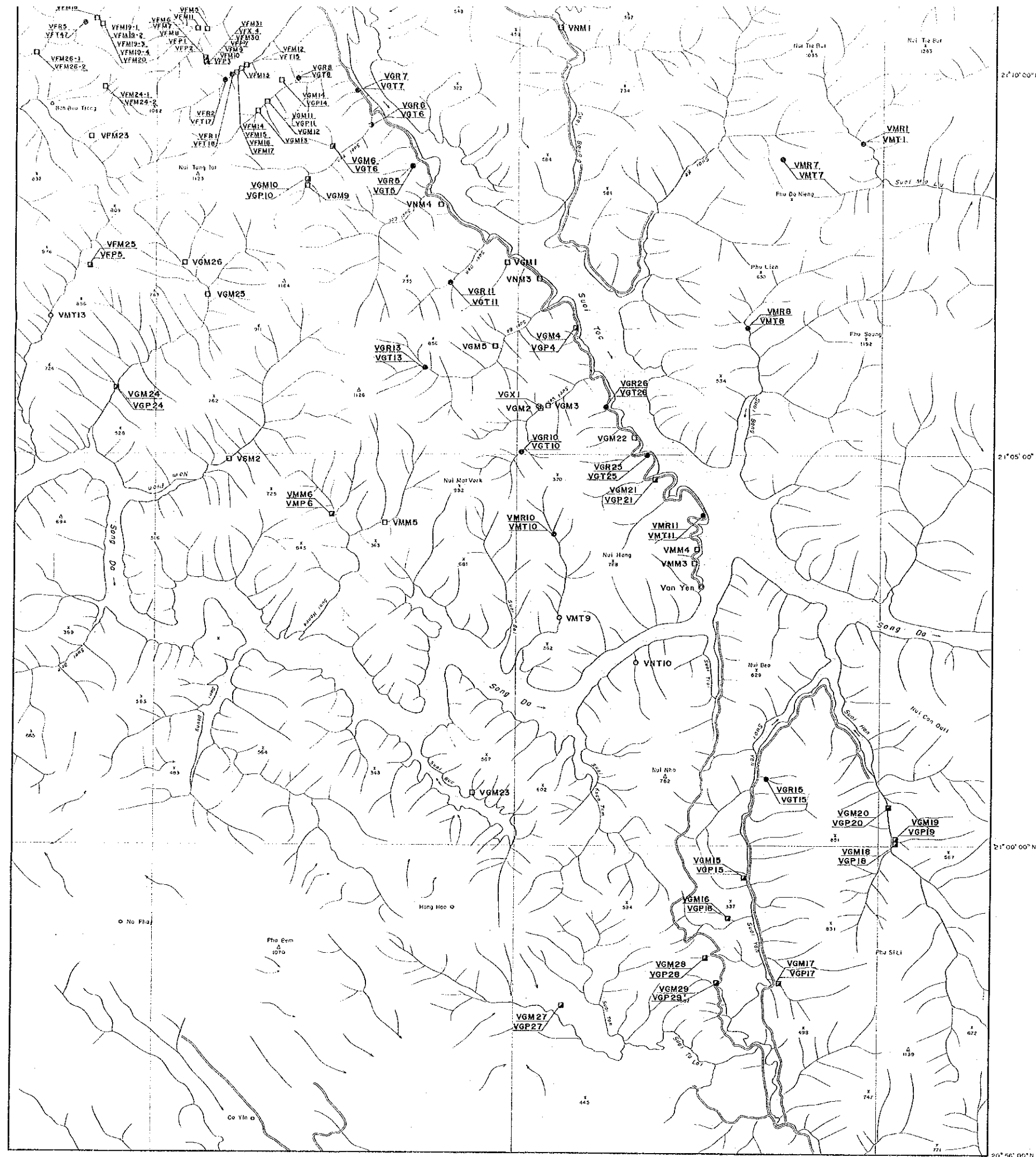
JAPAN INTERNATIONAL COOPERATION AGENCY
METAL MINING AGENCY OF JAPAN



LEGEND

- VFT 3 Location and number of rock samples for thin section
- VFR 3 Location and number of rock samples for whole rock analysis and thin section
○ VFT 3 Location and number of rock samples for whole rock analysis and thin section
upper : whole rock analysis sample
lower : thin section sample
- VFM 3 Location and number of ore samples for chemical analysis
- ▣ VFM 7 Location and number of ore samples for chemical analysis and polished section
upper : chemical analysis sample
lower : polished section sample
- ⊙ VFX 5 Location and number of rock samples for X-ray diffraction analysis

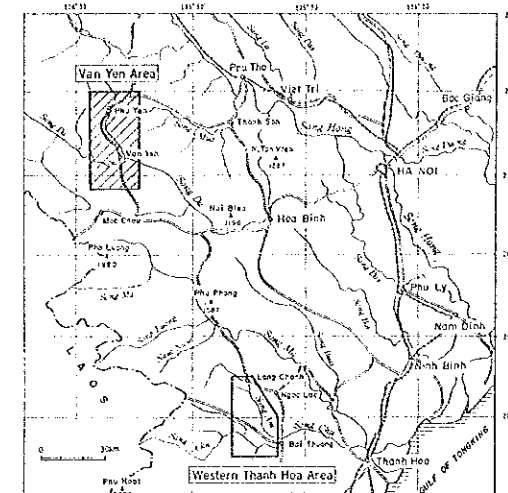




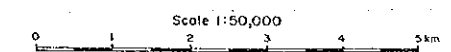
21°10'00"N
21°05'00"N
21°00'00"N
20°56'00"N

REPORT ON THE COOPERATIVE MINERAL EXPLORATION
IN THE VAN YEN AND WESTERN THANH HOA AREAS,
THE SOCIALIST REPUBLIC OF VIETNAM
PHASE I

LOCALITY MAP OF STREAM SEDIMENT AND PANNED CONCENTRATE
SAMPLES IN THE VAN YEN AREA

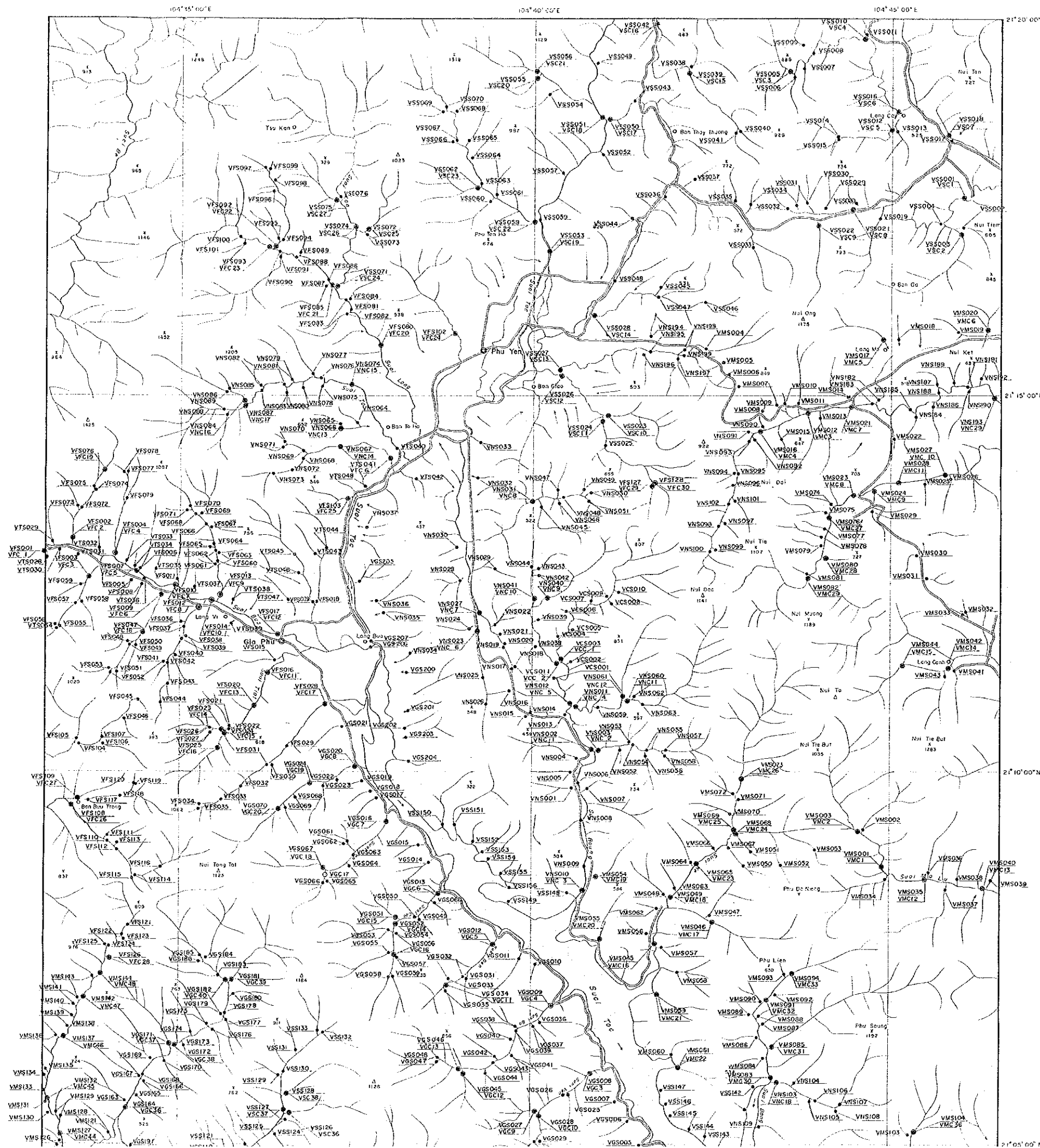


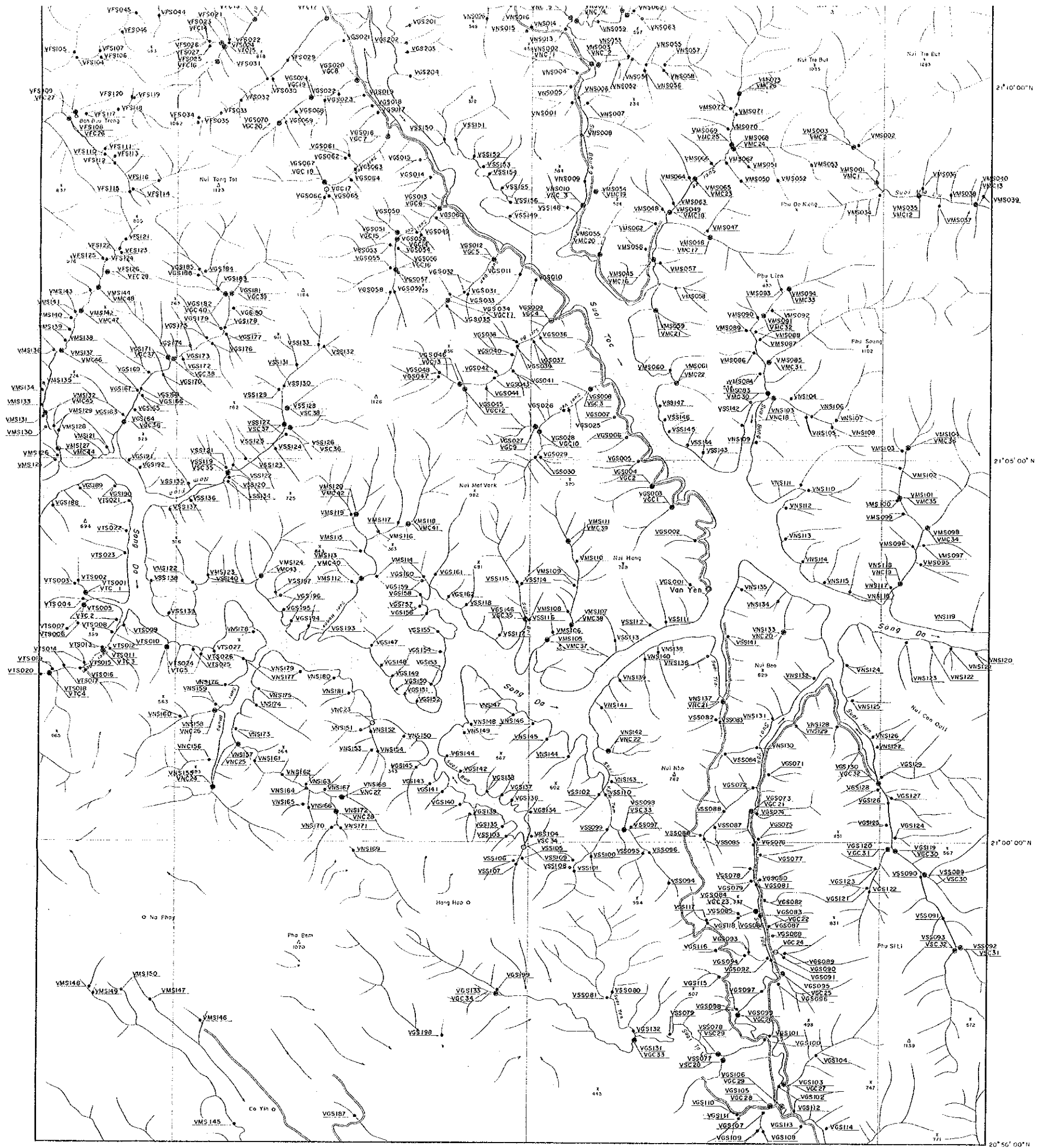
FEBRUARY 1954
JAPAN INTERNATIONAL COOPERATION AGENCY
METAL MINING AGENCY OF JAPAN



LEGEND

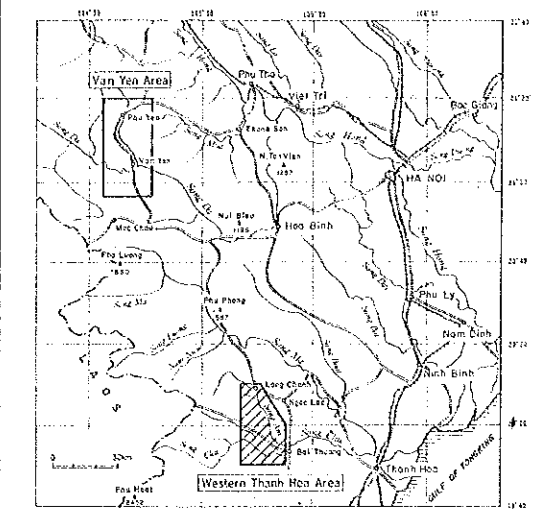
- VFS001 Location and number of both stream sediment VFC 1 and panned concentrate samples
- VFS002 Location and number of stream sediment samples
- VFC 2 Location and number of panned concentrate samples



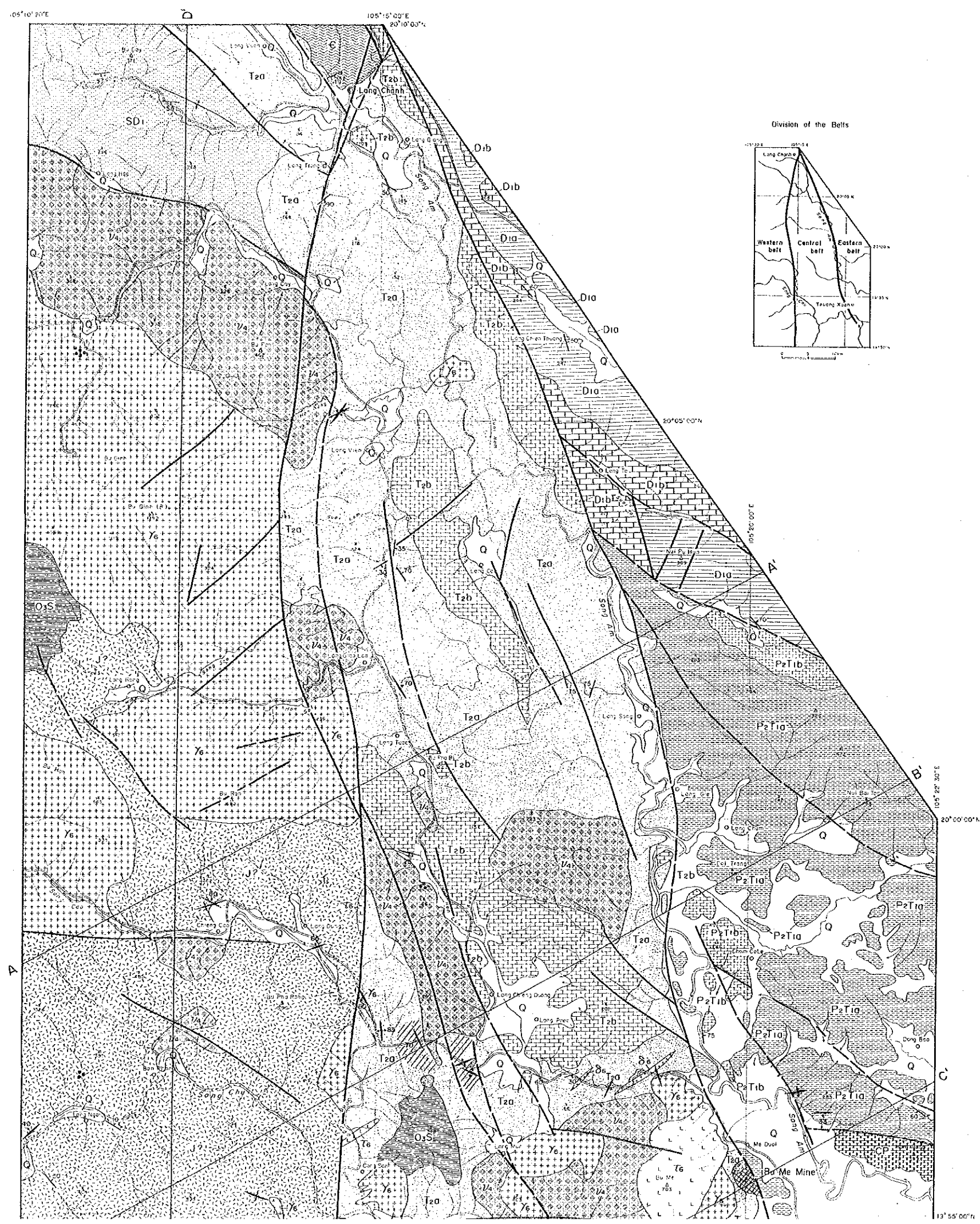
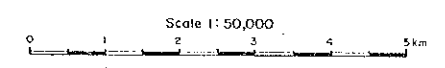


REPORT ON THE COOPERATIVE MINERAL EXPLORATION
IN THE VAN YEN AND WESTERN THANH HOA AREAS,
THE SOCIALIST REPUBLIC OF VIETNAM
PHASE I

GEOLOGIC MAP OF THE WESTERN THANH HOA AREA



FEBRUARY 1994
JAPAN INTERNATIONAL COOPERATION AGENCY
METAL MINING AGENCY OF JAPAN



LEGEND

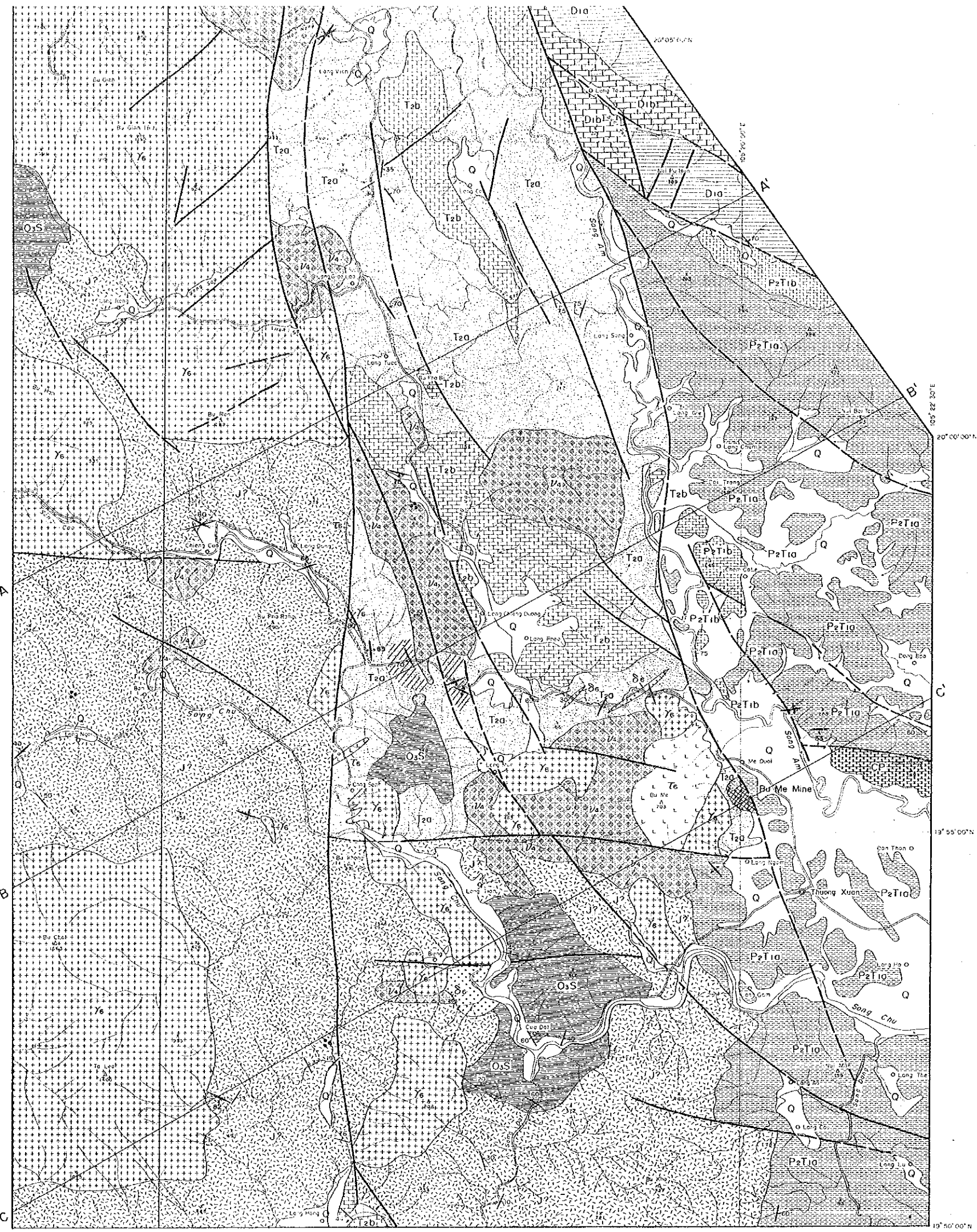
- STRATIGRAPHY**
- Quaternary
 - Undifferentiated Jurassic (mainly coalic tuff)
 - Middle Triassic
 - a: sedimentary rocks excluding limestone
 - b: limestone
 - Upper Permian to Lower Triassic
 - a: sedimentary rocks excluding limestone
 - b: limestone
 - Carboniferous to Permian
 - Lower Devonian
 - a: sedimentary rocks excluding limestone
 - b: limestone
 - Silurian to Lower Devonian
 - Upper Ordovician to Silurian
 - Cambrian

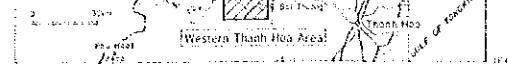
INTRUSIVE ROCKS

- Late Cretaceous to Paleogene
- Granitic rock
 - Diorite
 - Felsic rock
- Late Triassic
- Gabbro

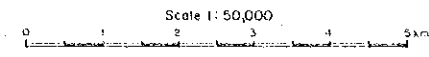
OTHERS

- Fault (certain / inferred or covered by the Quaternary)
- Dip and strike of bed
- Area of mineral
























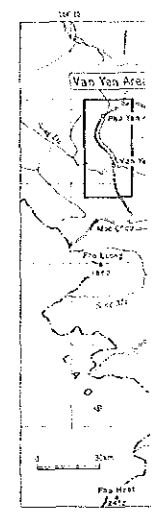


 FEBRUARY 1954
 JAPAN INTERNATIONAL COOPERATION AGENCY
 METAL MINING AGENCY OF JAPAN



LEGEND

- STRATIGRAPHY**
-  Quaternary
 -  Undiscriminated Jurassic (mainly dacitic tuff)
 -  Middle Triassic
 - a : sedimentary rocks excluding limestone
 - b : limestone
 -  Upper Permian to Lower Triassic
 - a : sedimentary rocks excluding limestone
 - b : limestone
 -  Carboniferous to Permian
 -  Lower Devonian
 - a : sedimentary rocks excluding limestone
 - b : limestone
 -  Silurian to Lower Devonian
 -  Upper Ordovician to Silurian
 -  Cambrian
- INTRUSIVE ROCKS**
- Late Cretaceous to Paleogene
-  Granitic rock
 -  Diorite
 -  Felsic rock
- Late Triassic
-  Gabbro
- OTHERS**
-  Fault (locally inferred or covered by the Quaternary)
 -  Dip and strike of bed
 -  Anticline axis
 -  Quartz (-Sulfide) Vein
 -  Mineralization
 -  Greisenization Zone
 -  Hydrothermal alteration
 -  Operating Mine
 - A — A' Geologic Section line



LEGEND

STRATIGRAPHY

- Q Quaternary
- J^u Unconformated Jurassic (mainly calcic tuff)
- T³ Middle Triassic
 - a - sedimentary rocks excluding limestone
 - b - limestone
- P²T¹ Upper Permian to Lower Triassic
 - a - sedimentary rocks excluding limestone
 - b - limestone
- CP Carboniferous to Permian
- D³ Lower Devonian
 - a - sedimentary rocks excluding limestone
 - b - limestone
- SD¹ Silurian to Lower Devonian
- O³ Upper Ordovician to Silurian
- C Cambrian

INTRUSIVE ROCKS

Late Cretaceous to Paleogene

- γ₅ Granitic rock
- γ₆ Diorite
- γ₇ Felsic rock

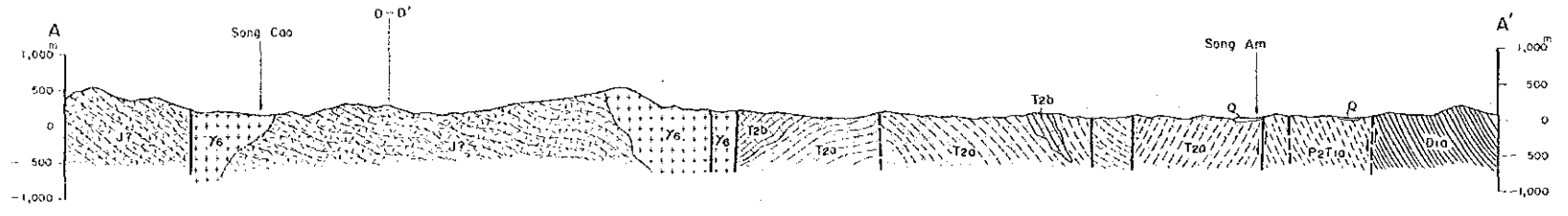
Late Triassic

- γ₄ Gabbro

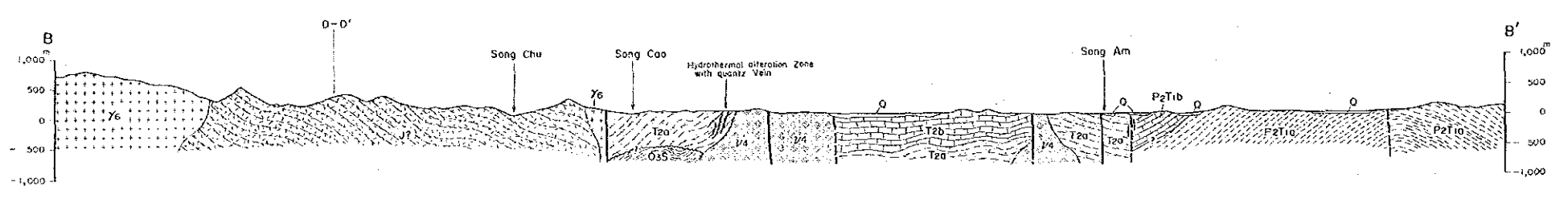
OTHERS

- Fault (dashed / inferred or covered by the Quaternary)

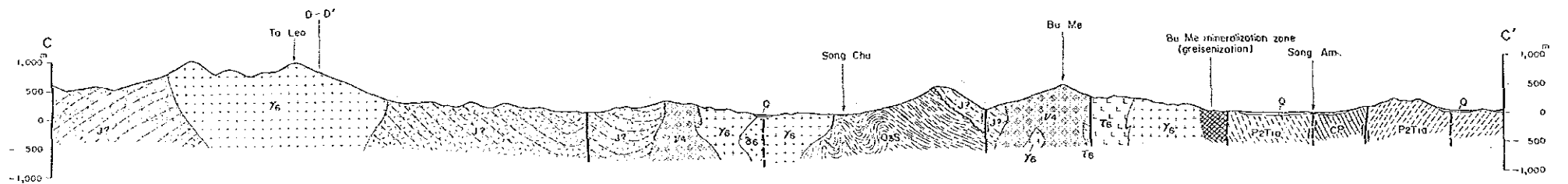
A - A'



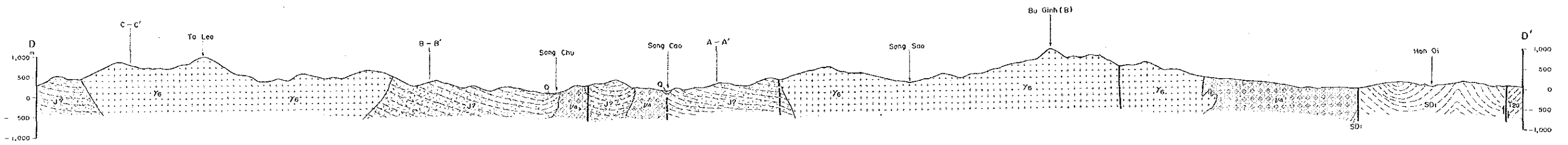
B - B'



C - C'

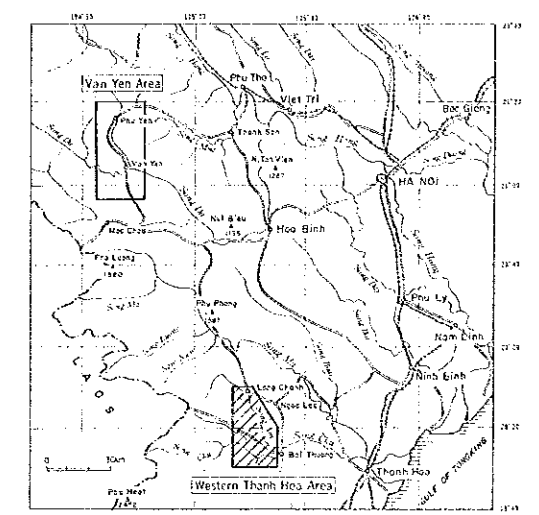


D - D'



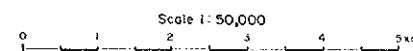
REPORT ON THE COOPERATIVE MINERAL EXPLORATION
IN THE VAN YEN AND WESTERN THANH HOA AREAS,
THE SOCIALIST REPUBLIC OF VIETNAM
PHASE I

GEOLOGIC SECTIONS OF THE WESTERN THANH HOA AREA

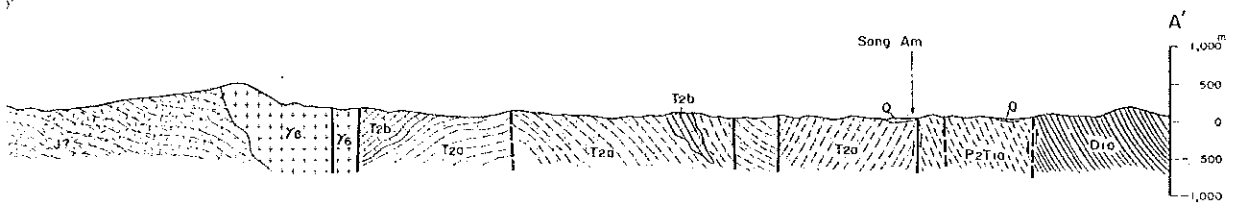


FEBRUARY 1983

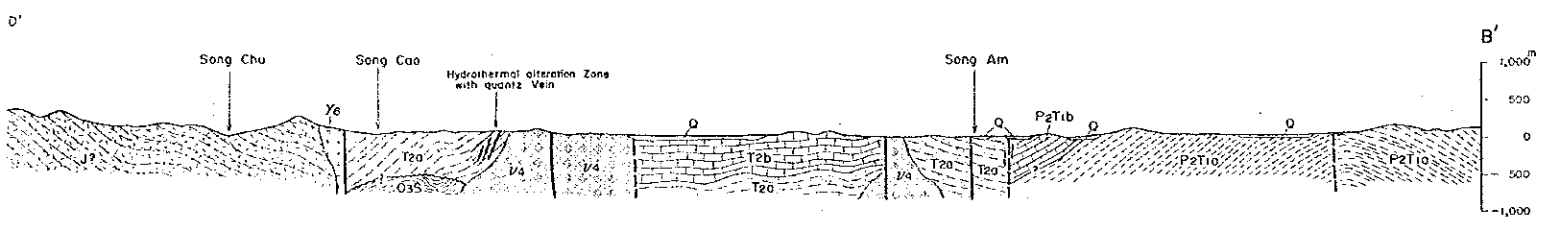
JAPAN INTERNATIONAL COOPERATION AGENCY
METAL MINING AGENCY OF JAPAN



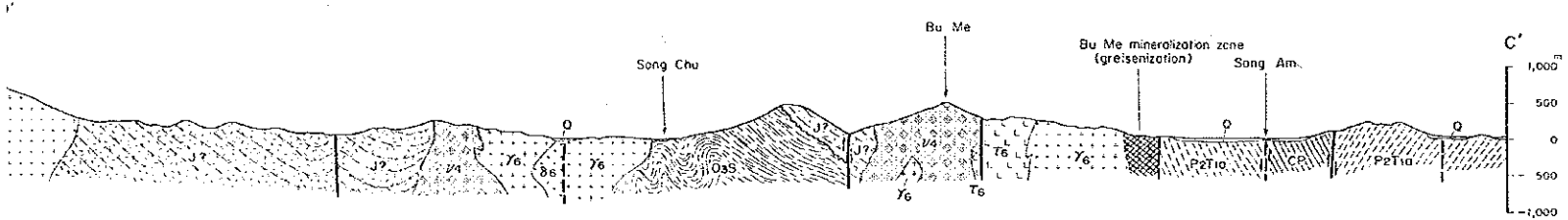
A - A'



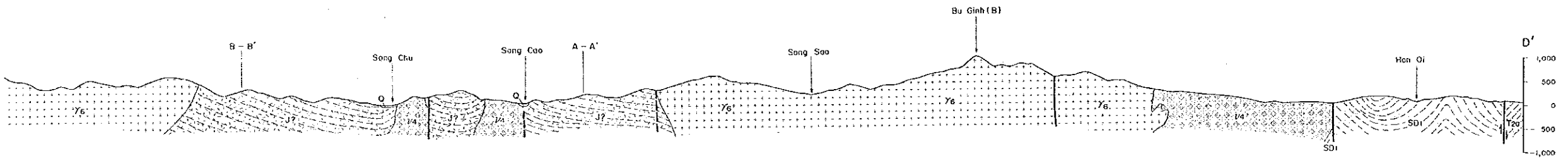
B - B'



C - C'



D - D'



LEGEND

STRATIGRAPHY

- Quaternary (Q)
- Undifferentiated Jurassic (mainly dacitic tuff) (J7)
- Middle Triassic (T2a, T2b)
 - a: sedimentary rocks excluding limestone
 - b: limestone
- Upper Permian to Lower Triassic (P2T1a, P2T1b)
 - a: sedimentary rocks excluding limestone
 - b: limestone
- Carboniferous to Permian (CP)
- Lower Devonian (D1a, D1b)
 - a: sedimentary rocks excluding limestone
 - b: limestone
- Silurian to Lower Devonian (SD1)
- Upper Ordovician to Silurian (O3S)
- Cambrian (C)

INTRUSIVE ROCKS

Late Cretaceous to Paleogene

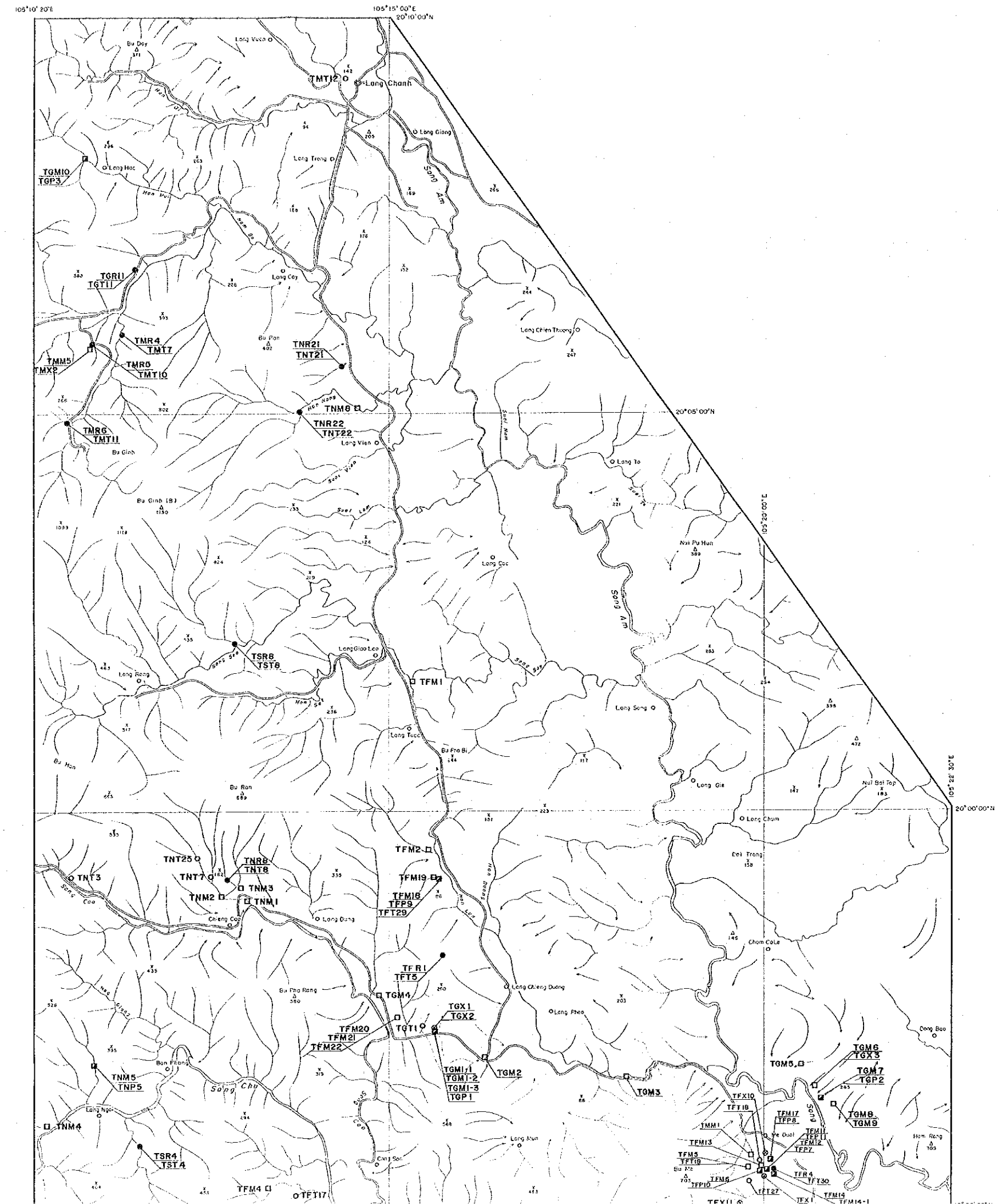
- Granitic rock (Y6)
- Diorite (D6)
- Felsic rock (T6)

Late Triassic

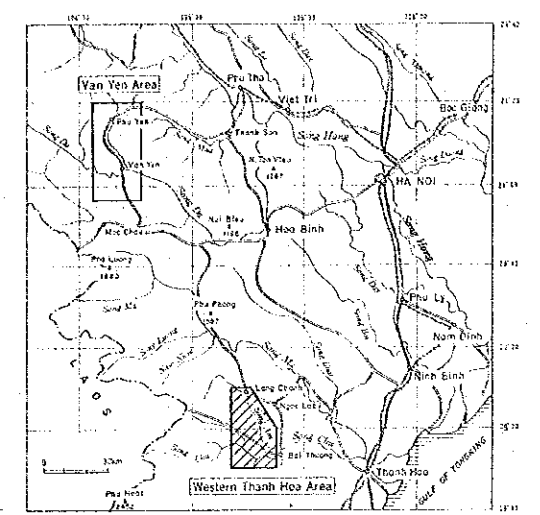
- Gabbro (T4)

OTHERS

- Fault (certain / inferred or covered by the Quaternary)




REPORT ON THE COOPERATIVE MINERAL EXPLORATION
 IN THE VAN YEN AND WESTERN THANH HOA AREAS,
 THE SOCIALIST REPUBLIC OF VIETNAM
 PHASE I
 LOCALITY MAP OF SAMPLES FOR LABORATORY STUDIES IN THE
 WESTERN THANH HOA AREA



FEBRUARY 1974

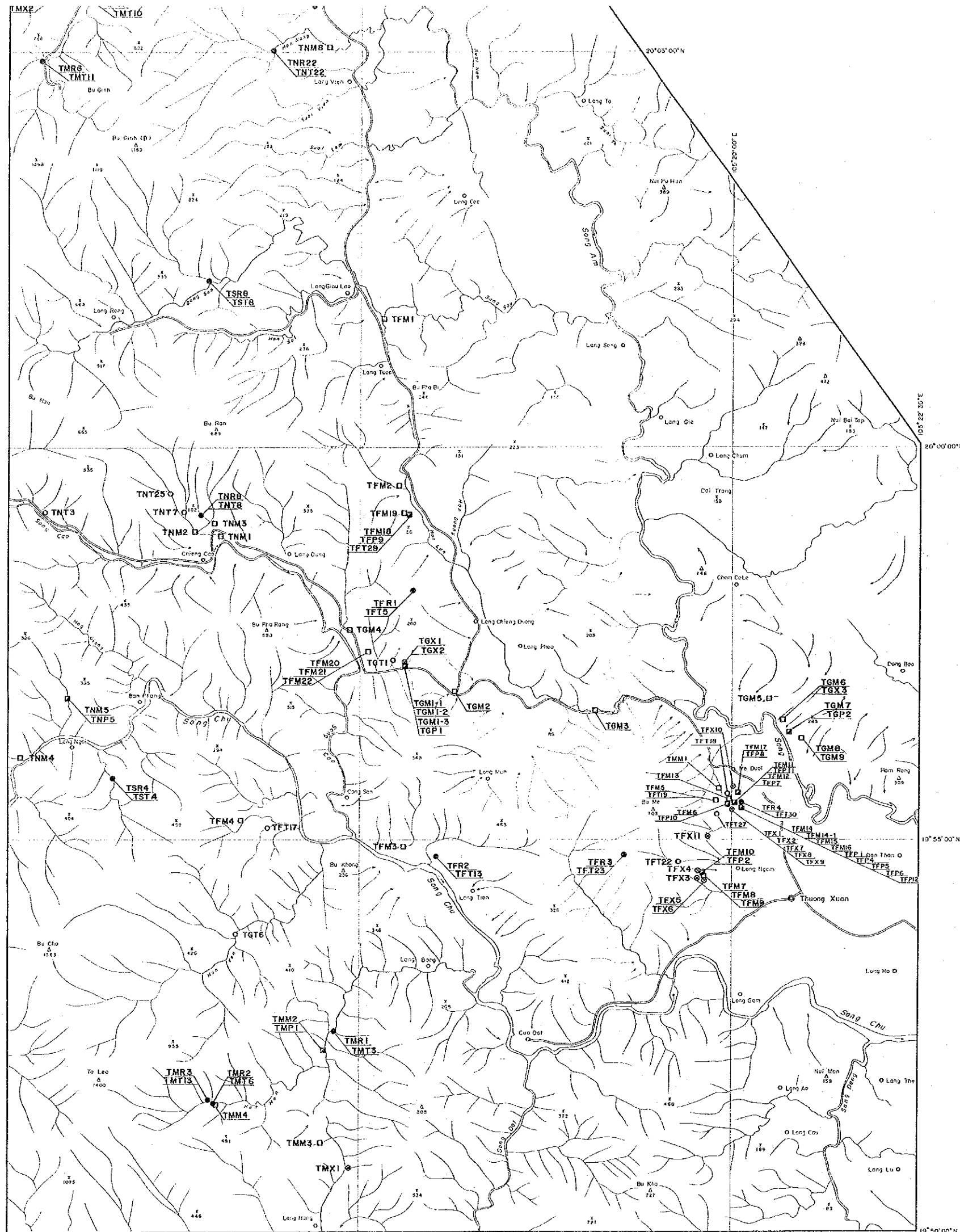
JAPAN INTERNATIONAL COOPERATION AGENCY
 METAL MINING AGENCY OF JAPAN

Scale 1:50,000

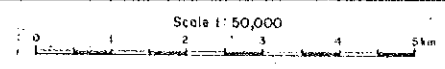


LEGEND

- TFT 3 Location and number of rock samples for thin section
- TFR 3 Location and number of rock samples for whole rock analysis and thin section
 upper : whole rock analysis sample
 lower : thin section sample
- TFM 3 Location and number of ore samples for chemical analysis
- ▣ TFM 7 Location and number of ore samples for chemical analysis and polished section
 upper : chemical analysis sample
 lower : polished section sample
- ⊙ TFX 5 Location and number of rock samples for X-ray diffraction analysis



FEBRUARY 1984
 JAPAN INTERNATIONAL COOPERATION AGENCY
 METAL MINING AGENCY OF JAPAN

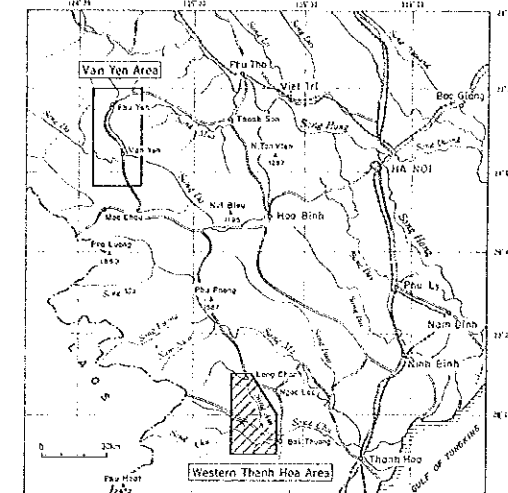


LEGEND

- TFT 3 Location and number of rock samples for thin section
- TFR 3 Location and number of rock samples for whole rock analysis and thin section
 upper : whole rock analysis sample
 lower : thin section sample
- TFM 3 Location and number of ore samples for chemical analysis
- ▣ TFM 7 Location and number of ore samples for chemical analysis and polished section
 upper : chemical analysis sample
 lower : polished section sample
- ⊙ TFX 5 Location and number of rock samples for X-ray diffraction analysis

REPORT ON THE COOPERATIVE MINERAL EXPLORATION
IN THE VAN YEN AND WESTERN THANH HOA AREAS,
THE SOCIALIST REPUBLIC OF VIETNAM
PHASE I


LOCALITY MAP OF STREAM SEDIMENT AND PANNEED CONCENTRATE
SAMPLES IN THE WESTERN THANH HOA AREA



FEBRUARY 1991

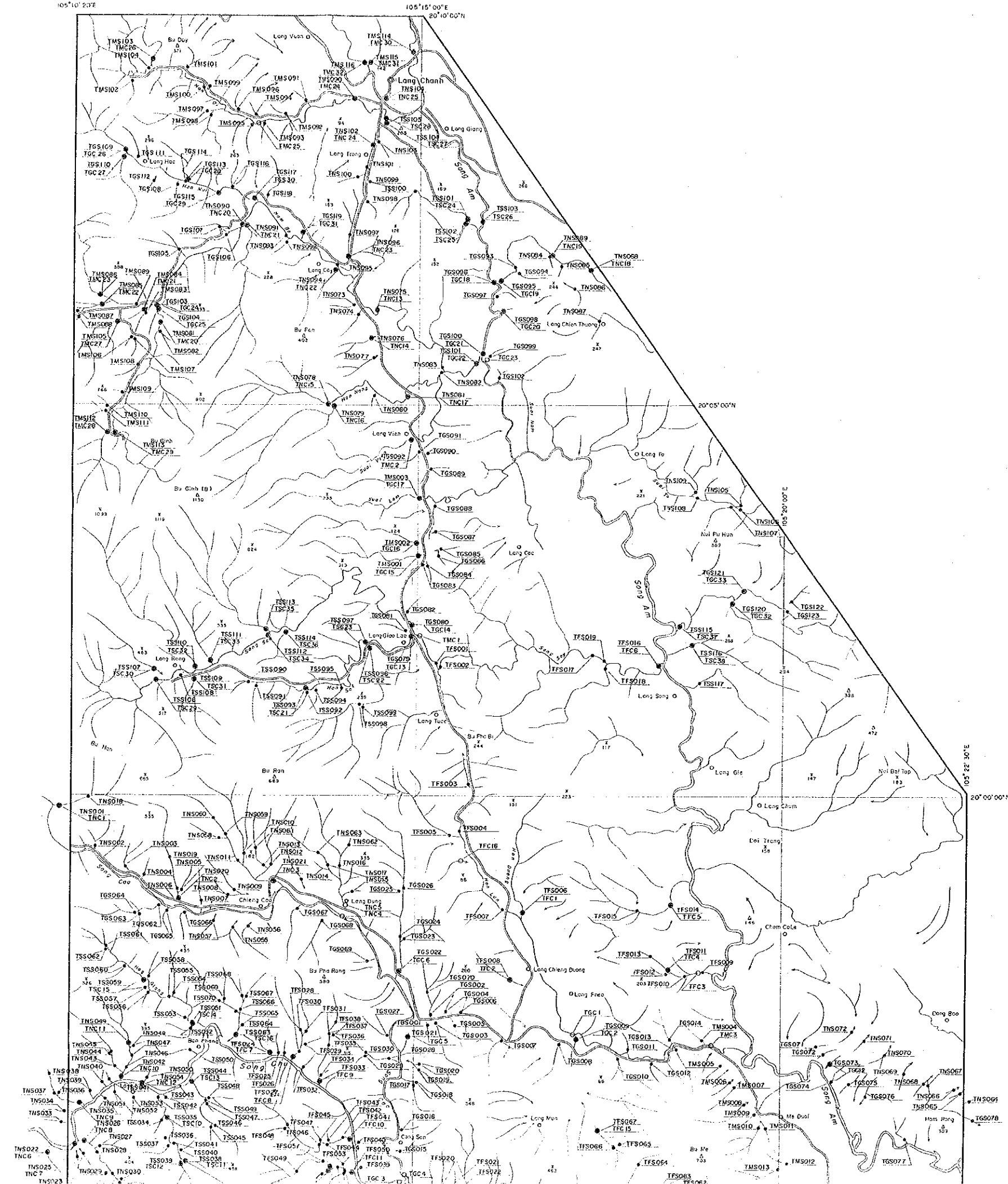
JAPAN INTERNATIONAL COOPERATION AGENCY
METAL MINING AGENCY OF JAPAN

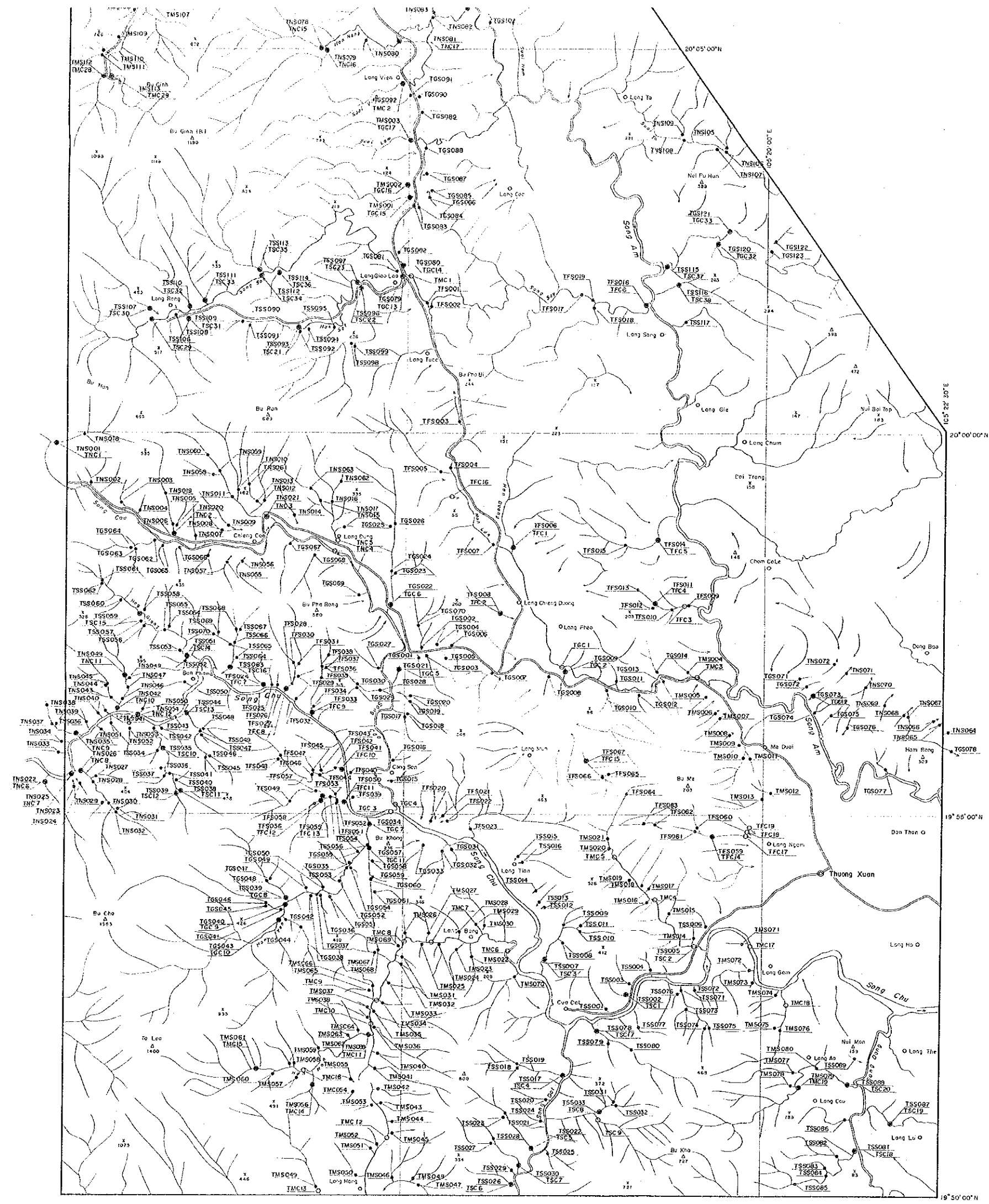
Scale 1:50,000



LEGEND

- TFS001 Location and number of both stream sediment and panned concentrate samples
upper : stream sediment sample
lower : panned concentrate sample
- TFS002 Location and number of stream sediment samples
- TFC 2 Location and number of panned concentrate samples





FEBRUARY 1994

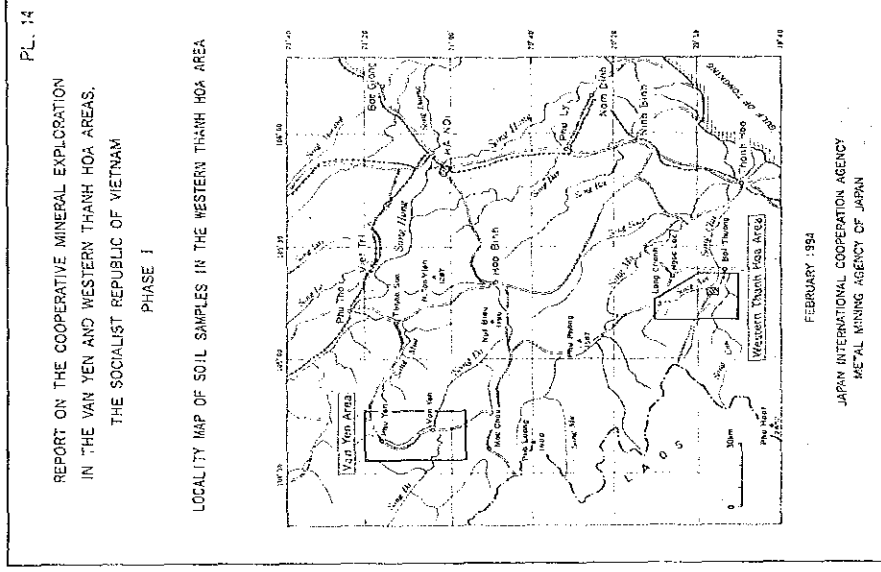
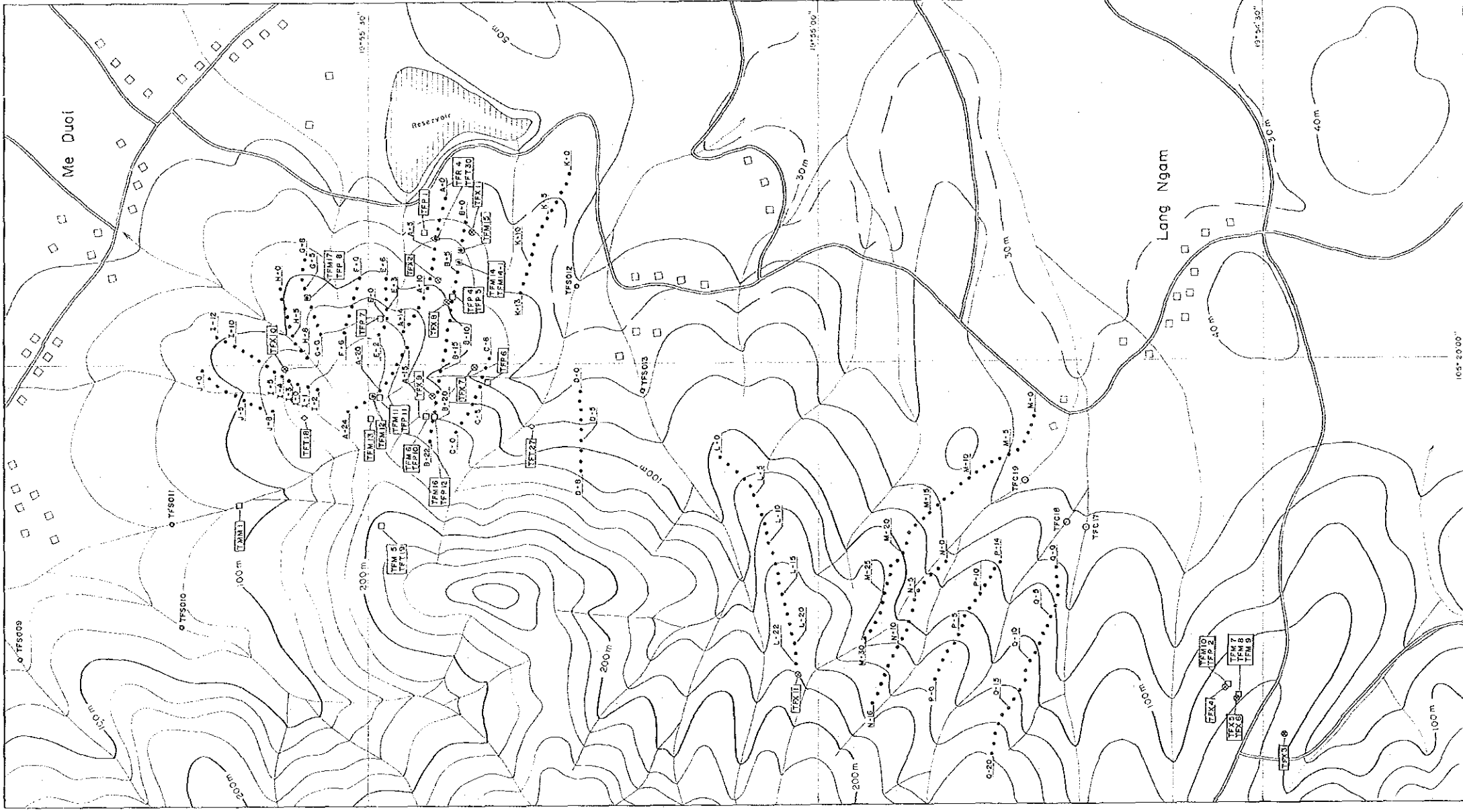
JAPAN INTERNATIONAL COOPERATION AGENCY
METAL MINING AGENCY OF JAPAN

Scale 1:50,000

0 1 2 3 4 5 km

LEGEND

- TFS001 Location and number of both stream sediment and panned concentrate samples
- TFC 1 upper stream sediment sample
- TFC 2 lower stream concentrate sample
- TFS002 Location and number of stream sediment samples
- TFC 2 Location and number of panned concentrate samples



LEGEND

- A-1 Location and number of soil samples
- TFS010 Location and number of stream sediment samples
- TFC17 Location and number of drilled geotechnical samples
- ◇ TFR5 Location and number of rock samples for whole rock analysis and thin section
- ◇ TFS15 Location and number of soil samples for upper and lower section sampling
- ◇ TFS16 Location and number of soil samples for upper and lower section sampling
- TFM7 Location and number of ore samples for chemical analysis
- TFP7 Location and number of ore samples for chemical analysis
- TFS17 Location and number of ore samples for X-ray diffraction analysis

