

**THE DEVELOPMENT STUDY
ON
THE SEAWALL CONSTRUCTION PROJECT
FOR
MALE' ISLAND IN THE REPUBLIC OF MALDIVES**

SUPPORTING DATA I

DECEMBER 1992

JAPAN INTERNATIONAL COOPERATION AGENCY

SSS

92-125

JICA LIBRARY



1119419181

21553

国際協力事業団

27553

**THE DEVELOPMENT STUDY
ON
THE SEAWALL CONSTRUCTION PROJECT
FOR
MALE' ISLAND IN THE REPUBLIC OF MALDIVES**

SUPPORTING DATA I

DECEMBER 1992

JAPAN INTERNATIONAL COOPERATION AGENCY

TOPOGRAPHIC AND BATHYMETRIC SURVEY MAPS IN MALE' AND FUNADHOO ISLANDS

MALE' ISLAND

KEY PLAN

GENERAL MAP OF MALE' ISLAND

PATH OF SOUNDINGS

WEST COAST

EAST COAST

SOUTH COAST

NORTH COAST

BATHYMETRIC MAPS

NO. 2 - 4

NO. 8 - 16

NO. 20 - 22

NO. 27 - 29

NO. 34 - 48

CROSS SECTIONS

NO. E-1 - E-23

NO. N-1 - N-27

NO. W-1 - W-10

NO. S-1 - S-11

FUNADHOO ISLAND

KEY PLAN

GENERAL MAP OF FUNADHOO ISLAND

BATHYMETRIC MAPS

NO. 16

CROSS SECTIONS

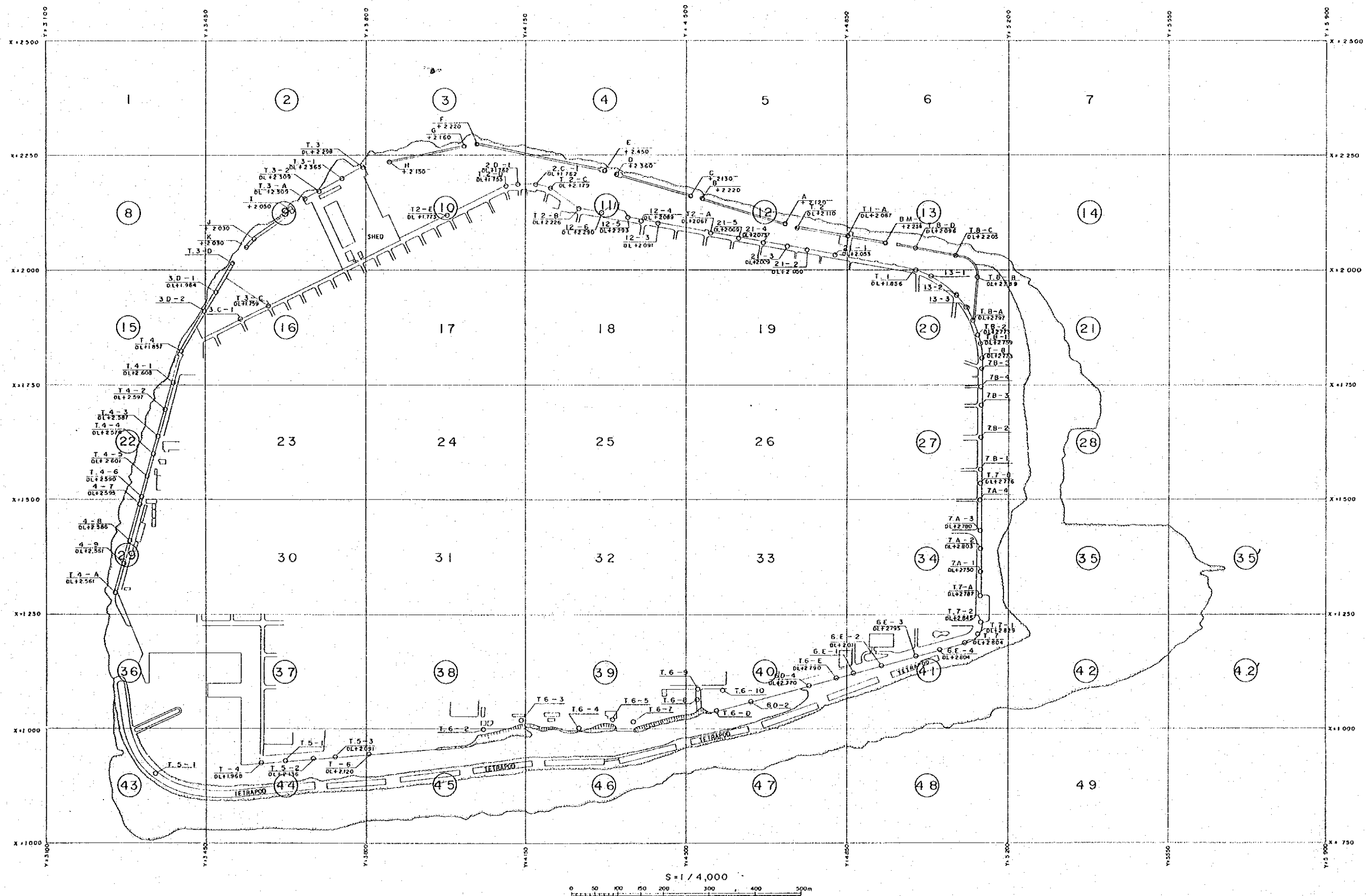
NO. E-1

NO. N-1

NO. W-1

NO. S-1 - S-3

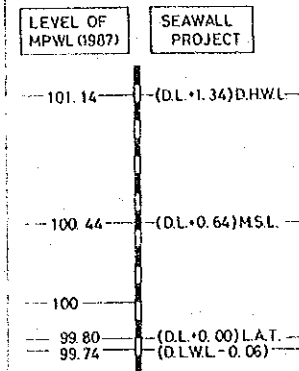
KEY PLAN (MALE' ISLAND)



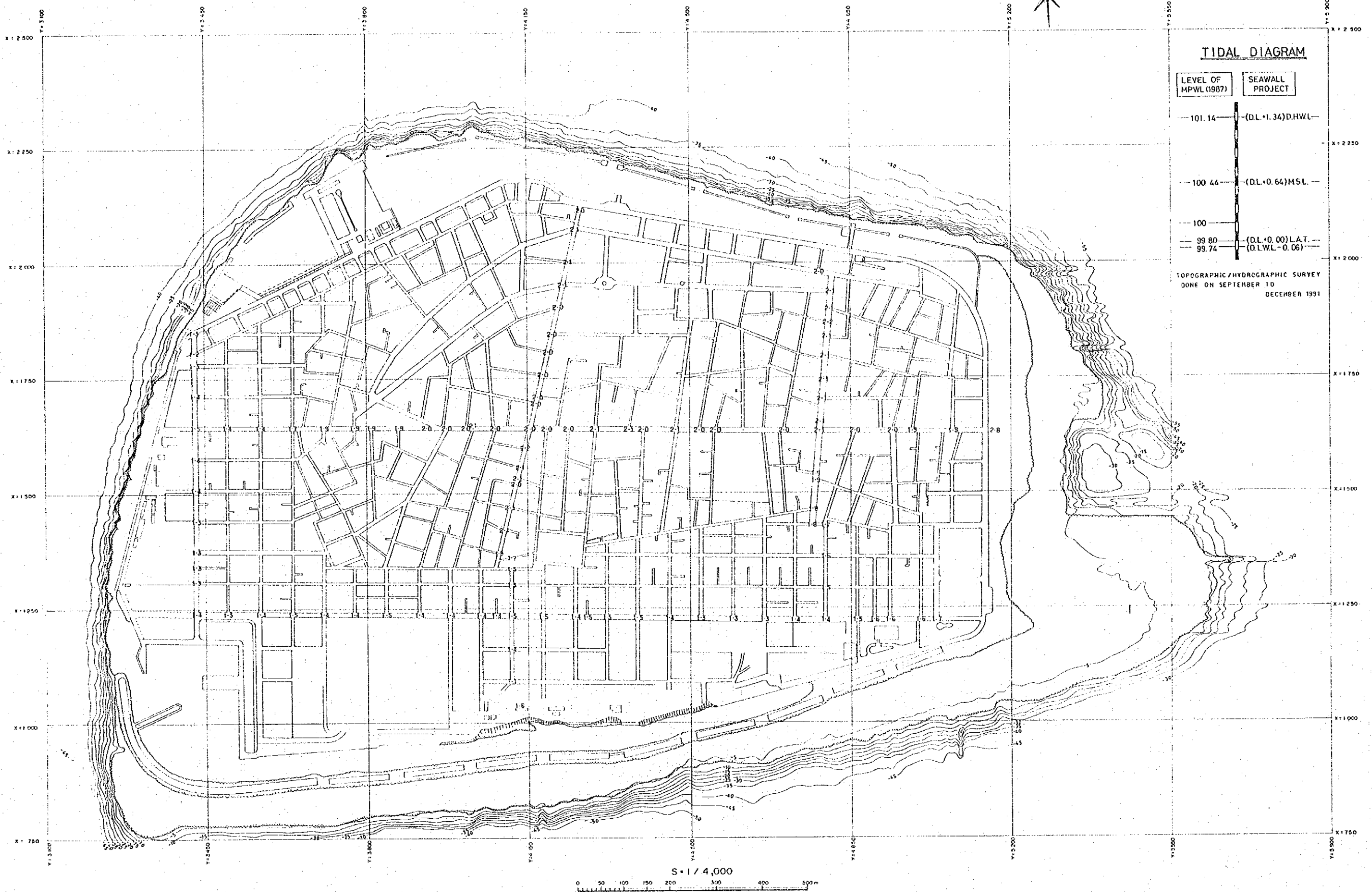
GENERAL MAP OF MALE' ISLAND S=1:4,000



TIDAL DIAGRAM

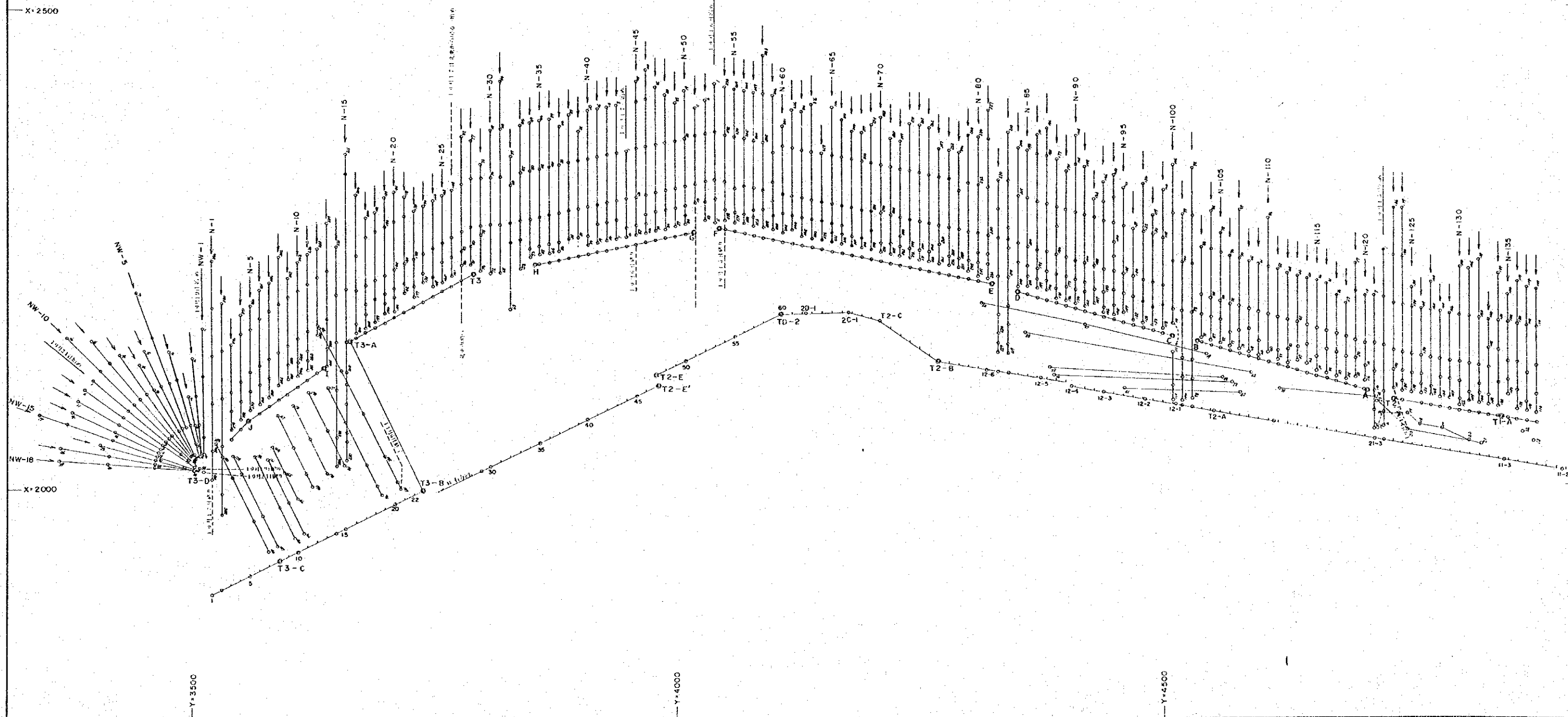


TOPOGRAPHIC/HYDROGRAPHIC SURVEY
DONE ON SEPTEMBER 10
DECEMBER 1931



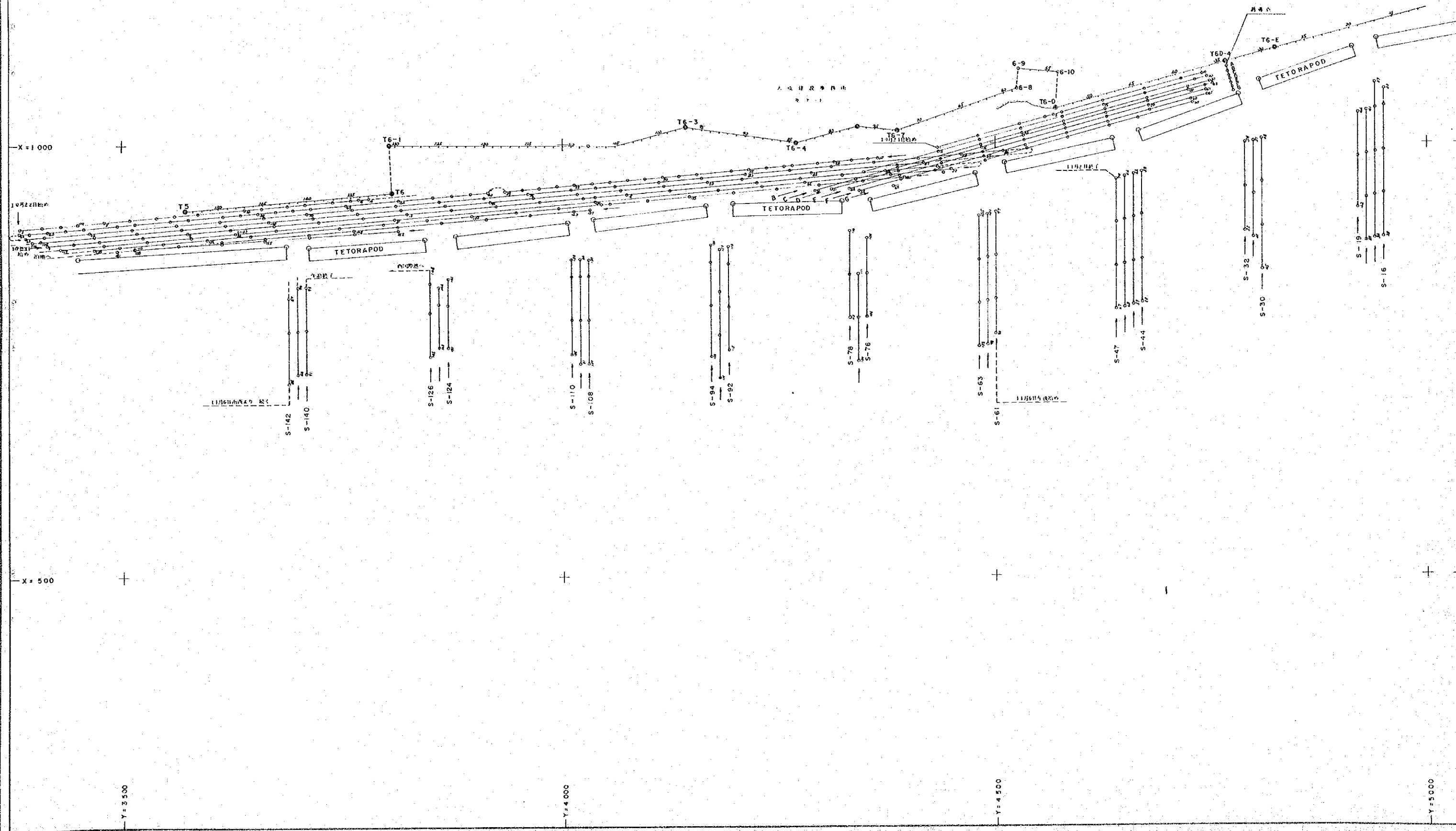
測 深 図 (北)

S=1/2,000



測 深 圖 (南)

S=1/2,000



测深图 (西)

S=1/2,000

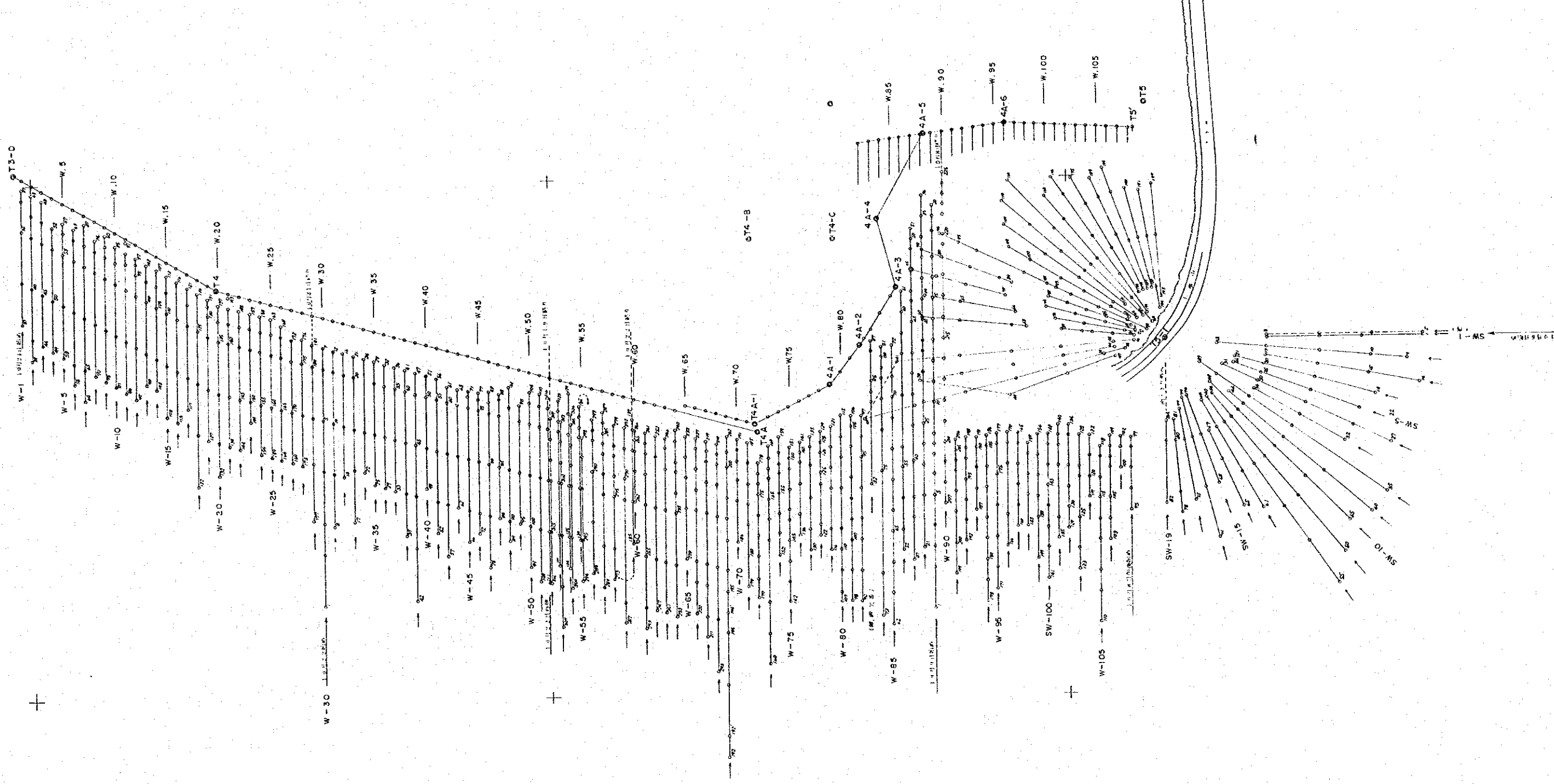
Y=3000

Y=3500

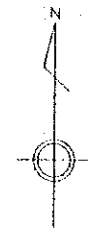
X=2000

X=1500

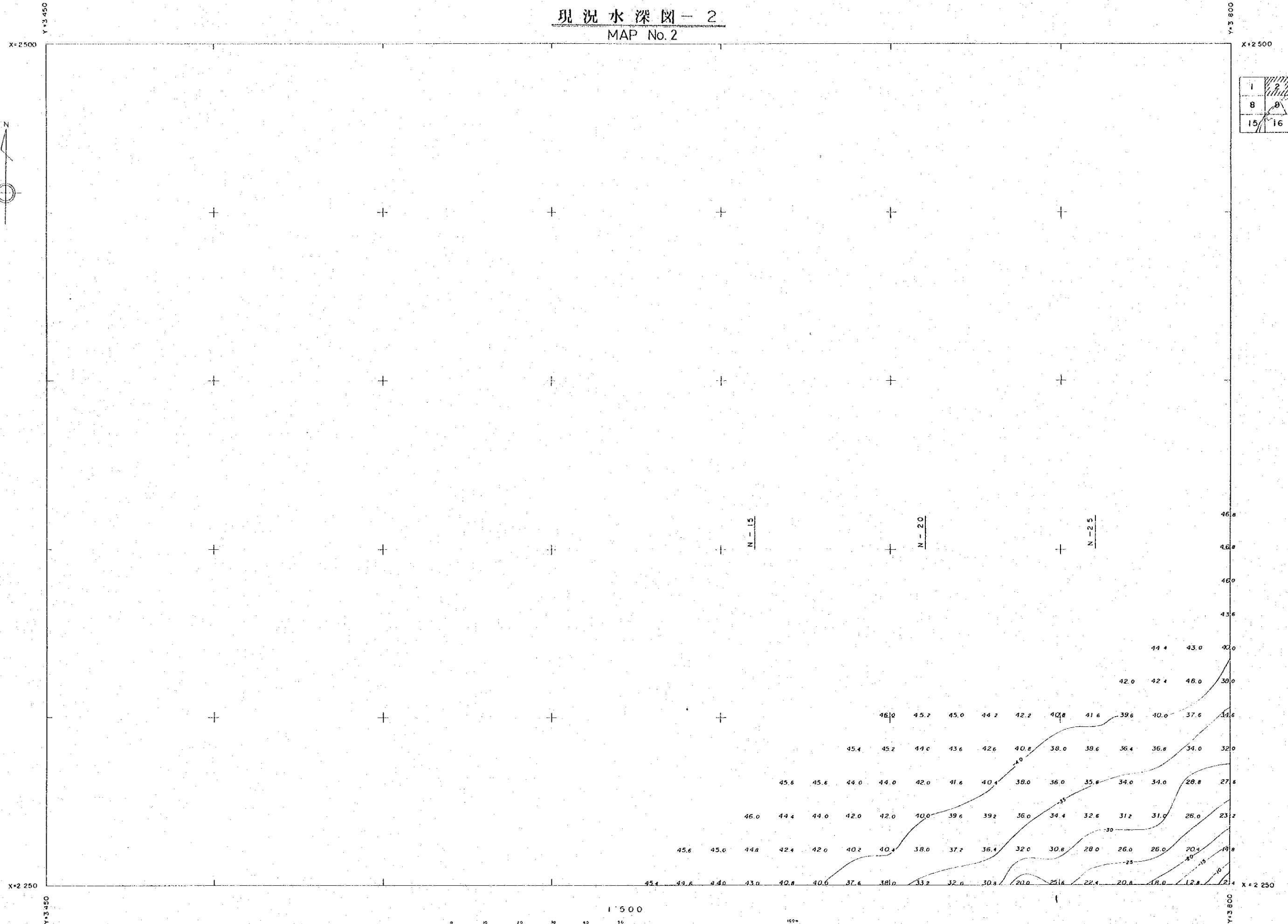
X=1000



現況水深図-2 MAP No. 2

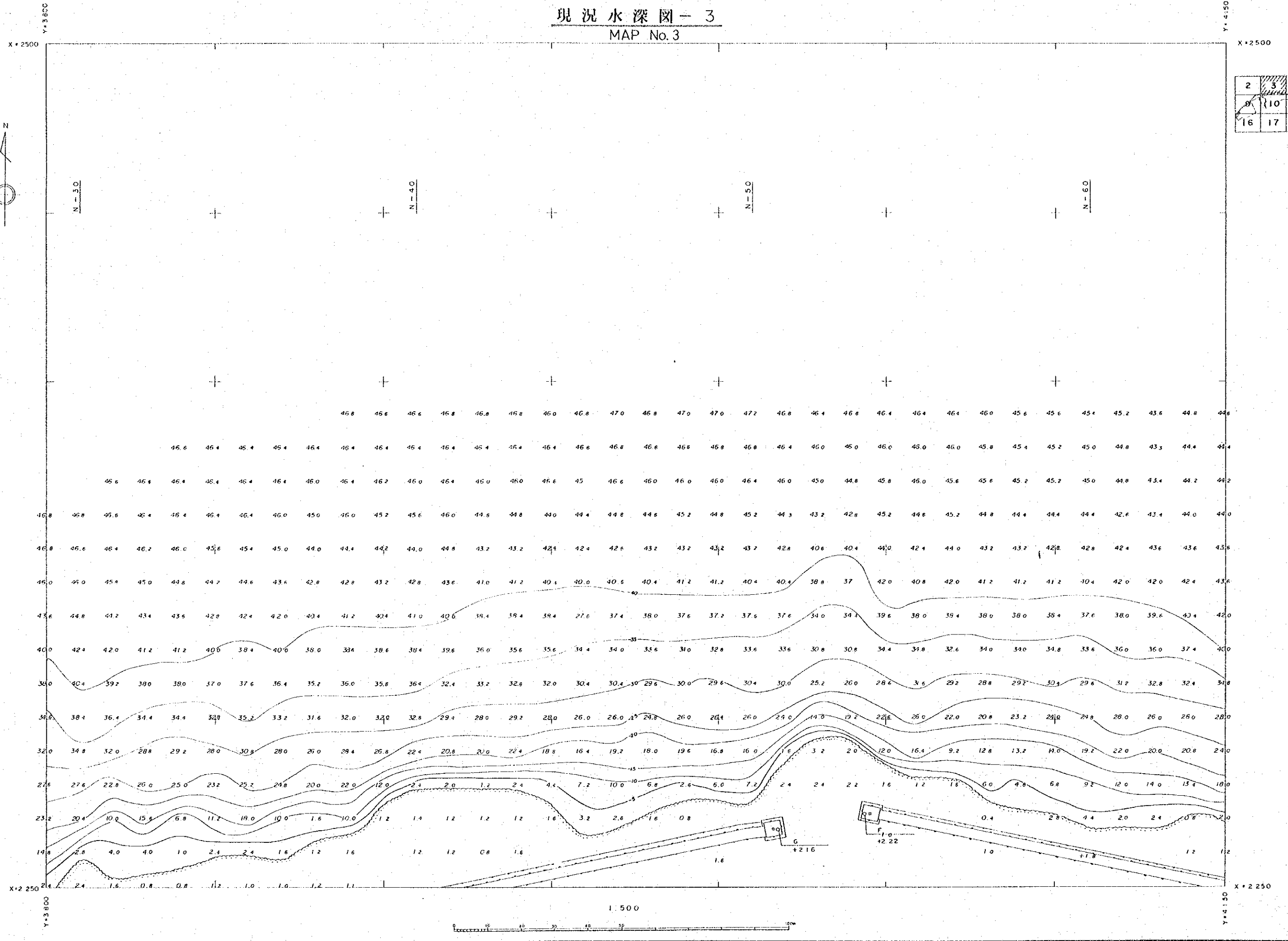


1	2	3
8	9	10
15	16	17



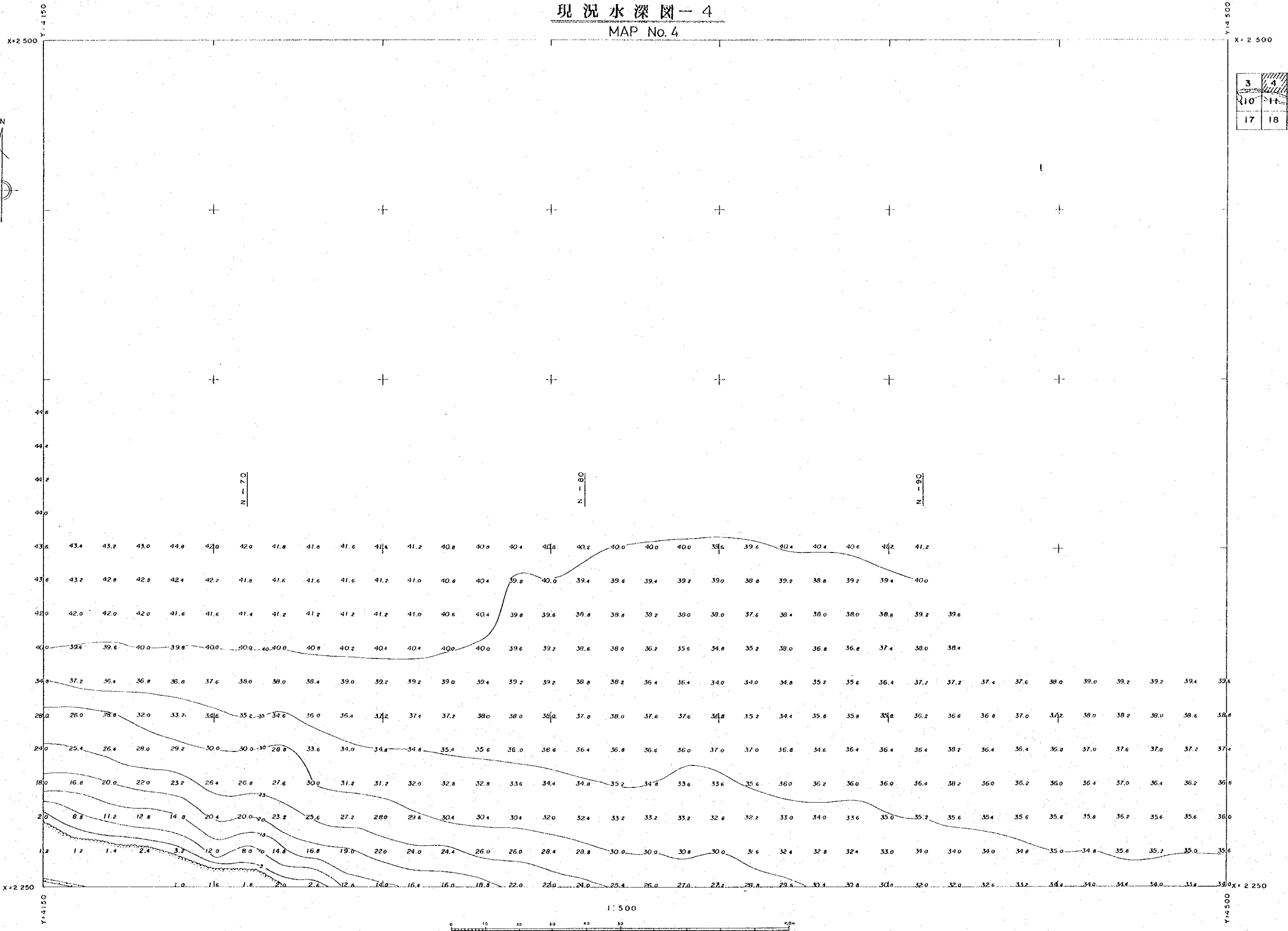
現況水深図-3

MAP No. 3



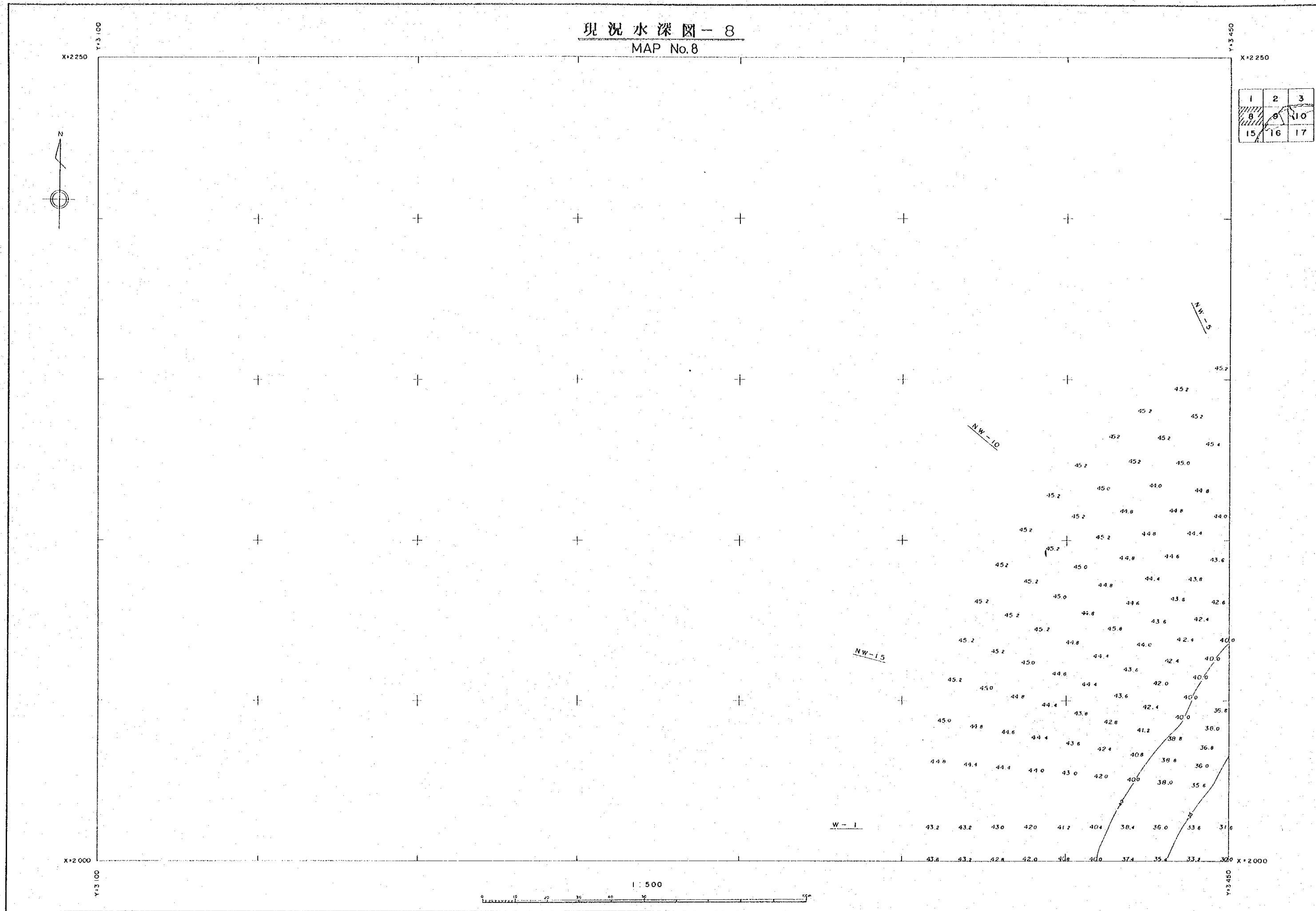
現況水深図-4

MAP No. 4



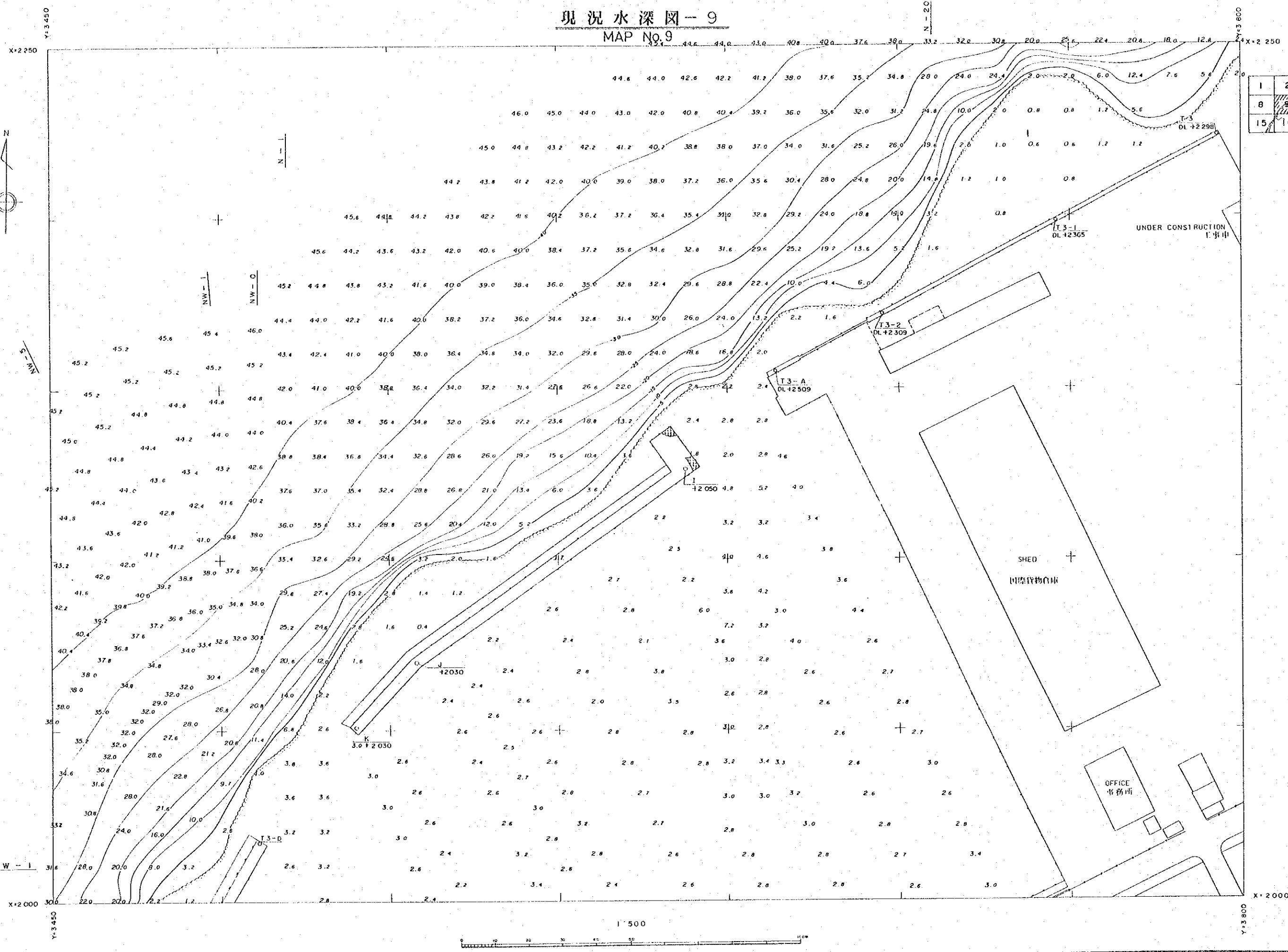
現況水深図-8

MAP No.8



現況水深図-9

MAP No.9



1	2	3
8	9	10
15	16	17

UNDER CONSTRUCTION
工事申

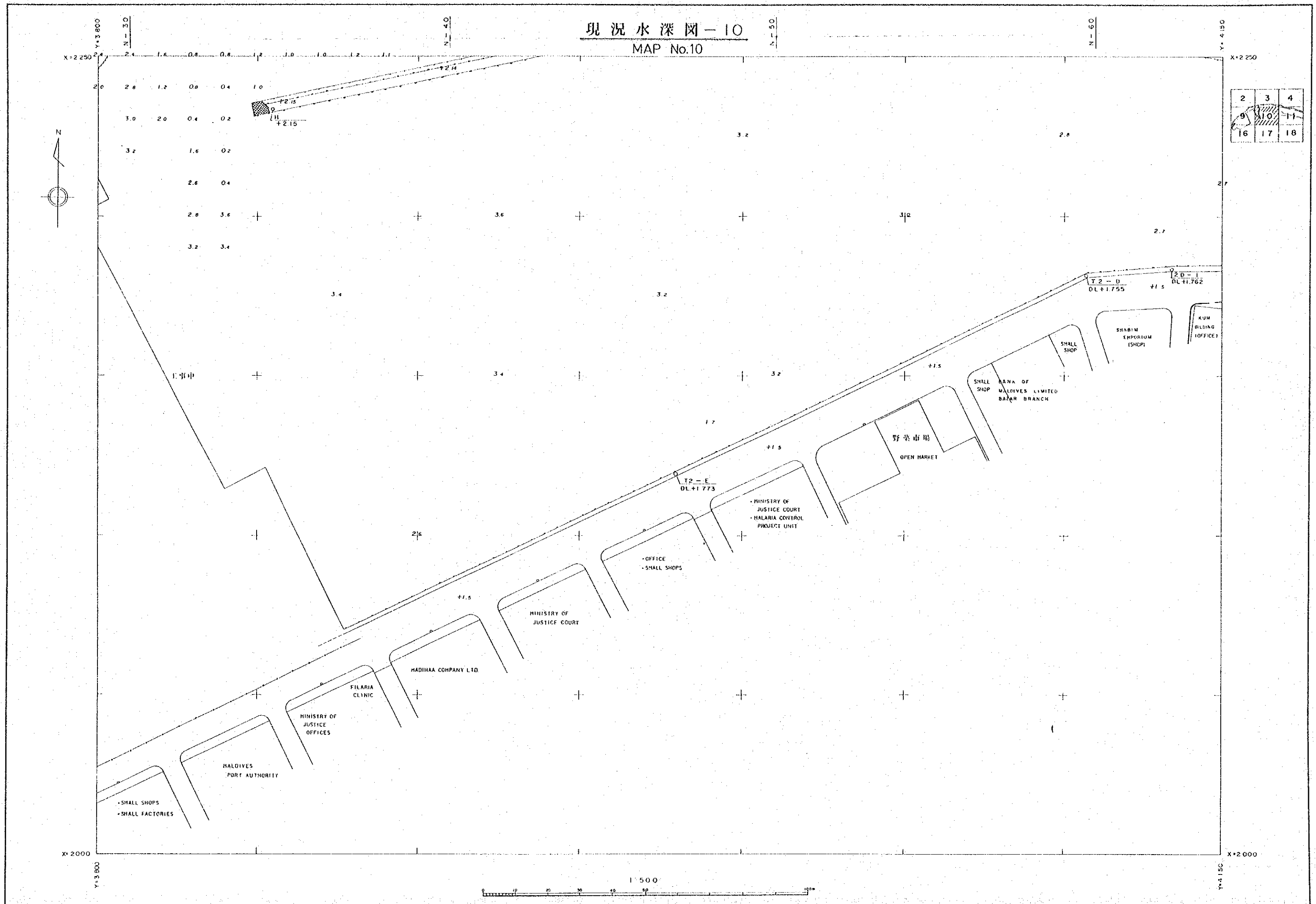
SHED
倉庫

OFFICE
事務所

1:500

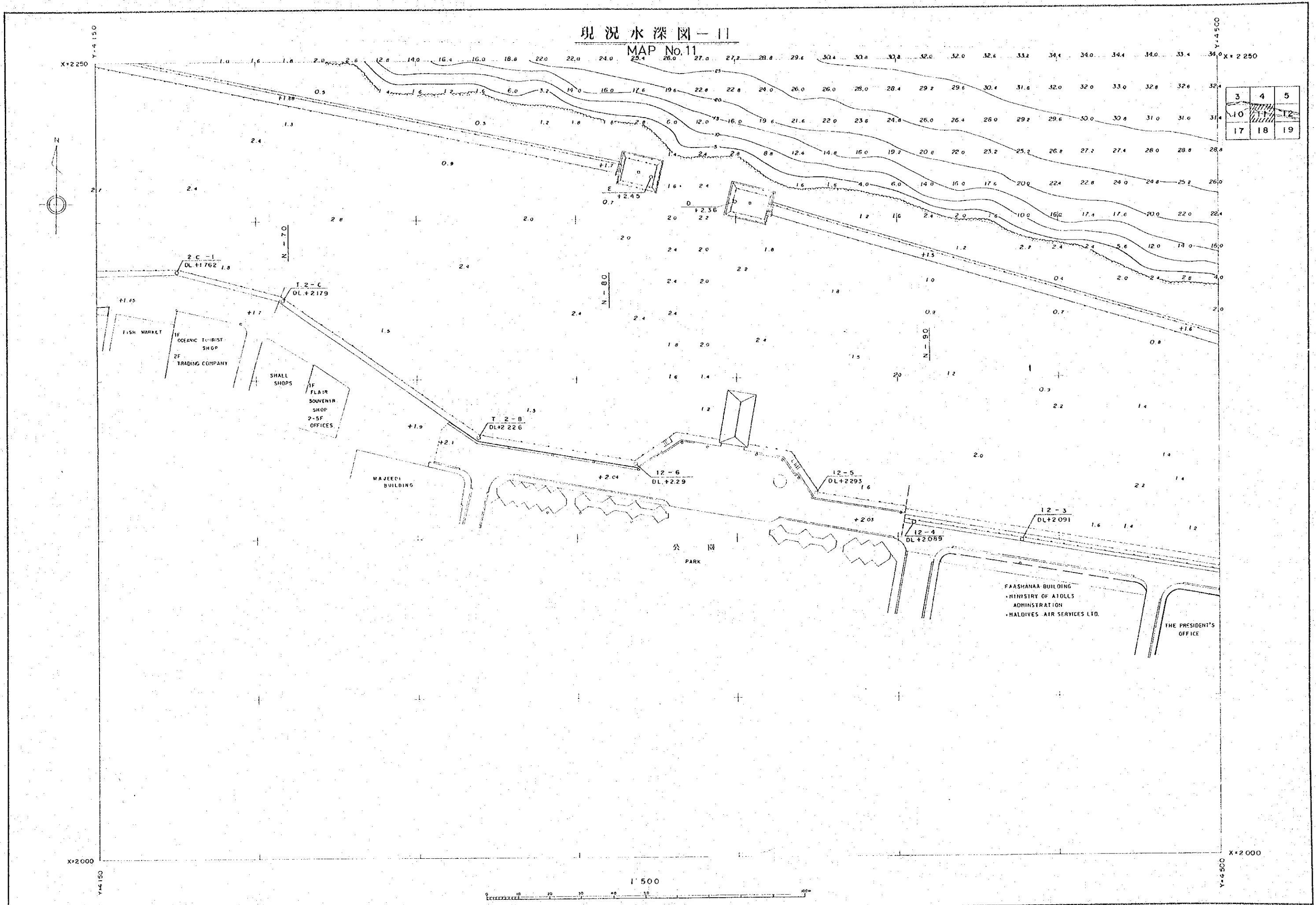


現況水深図-10 MAP No.10

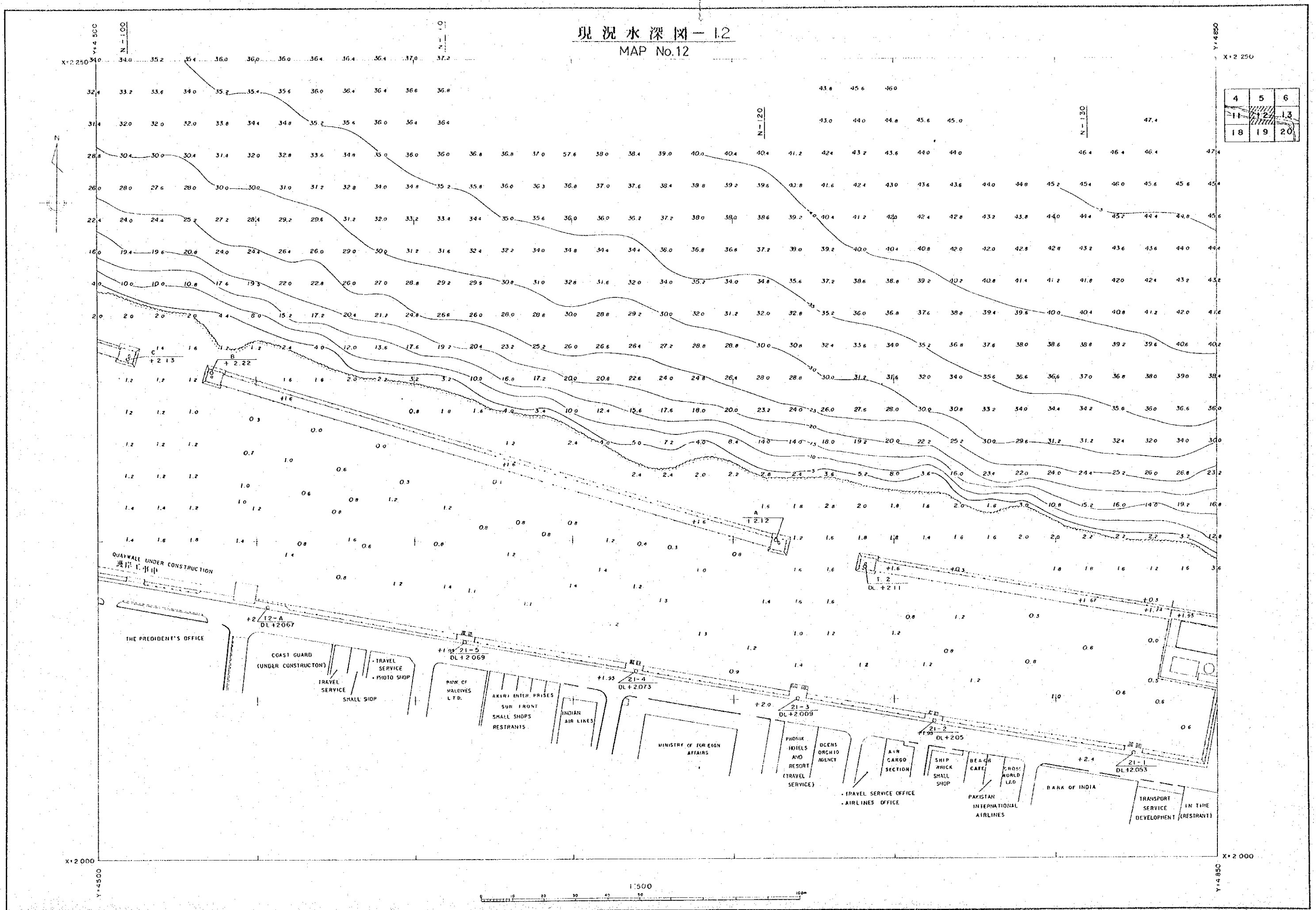


現況水深図-11

MAP No.11

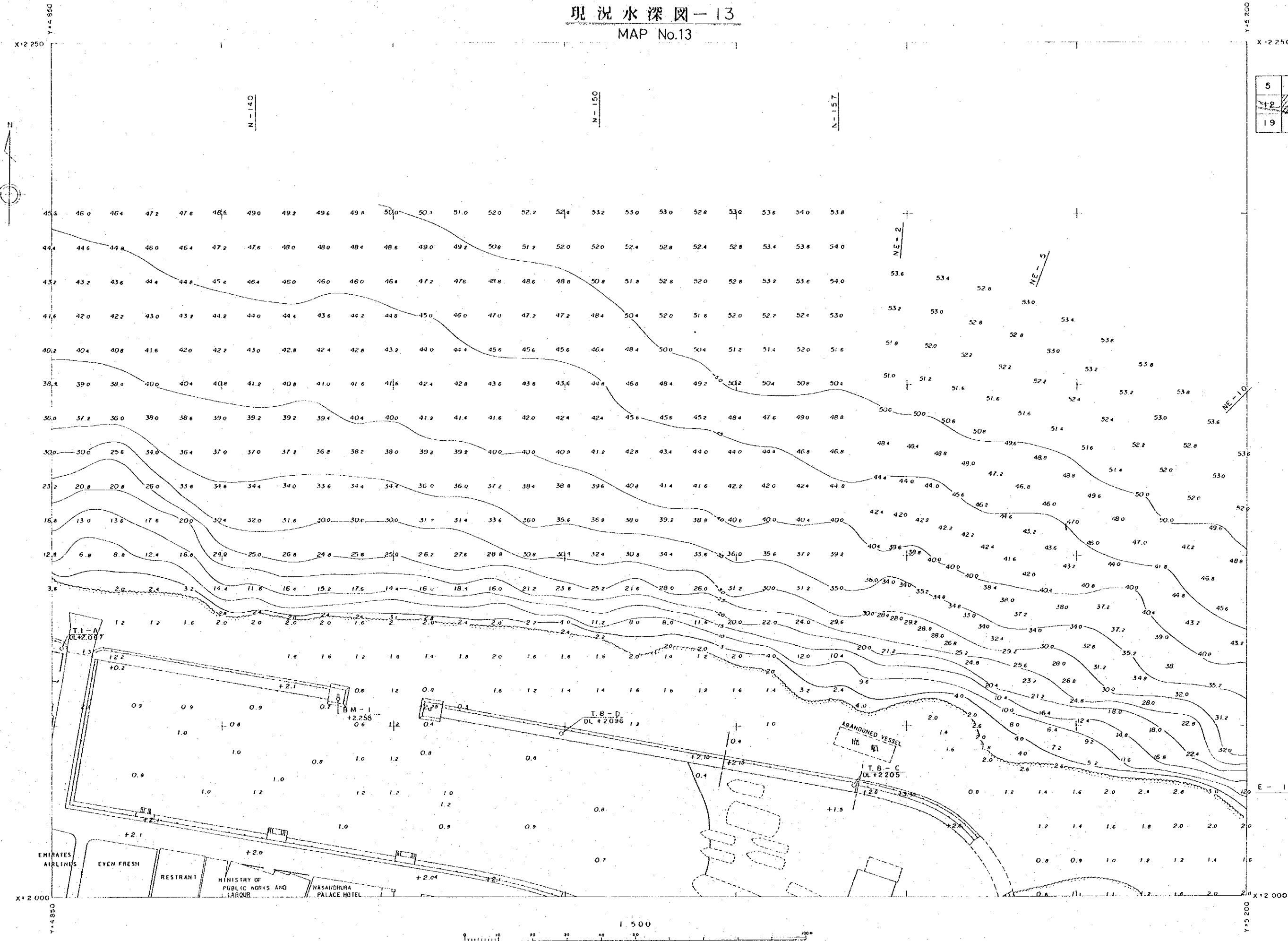


現況水深図-12 MAP No.12



現況水深圖-13 MAP No.13

5	6	7
12	13	14
19	20	21

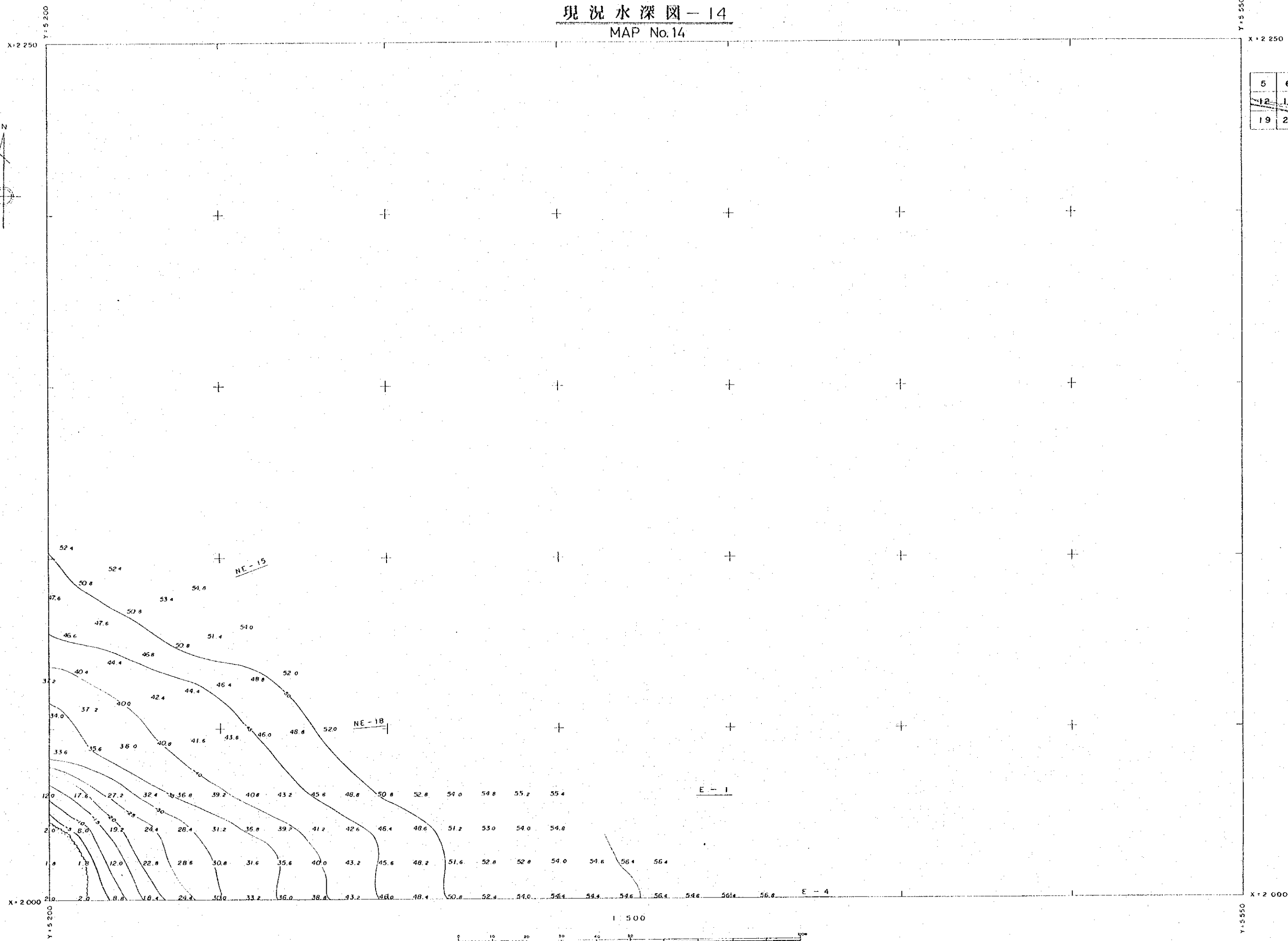


現況水深図-14

MAP No.14

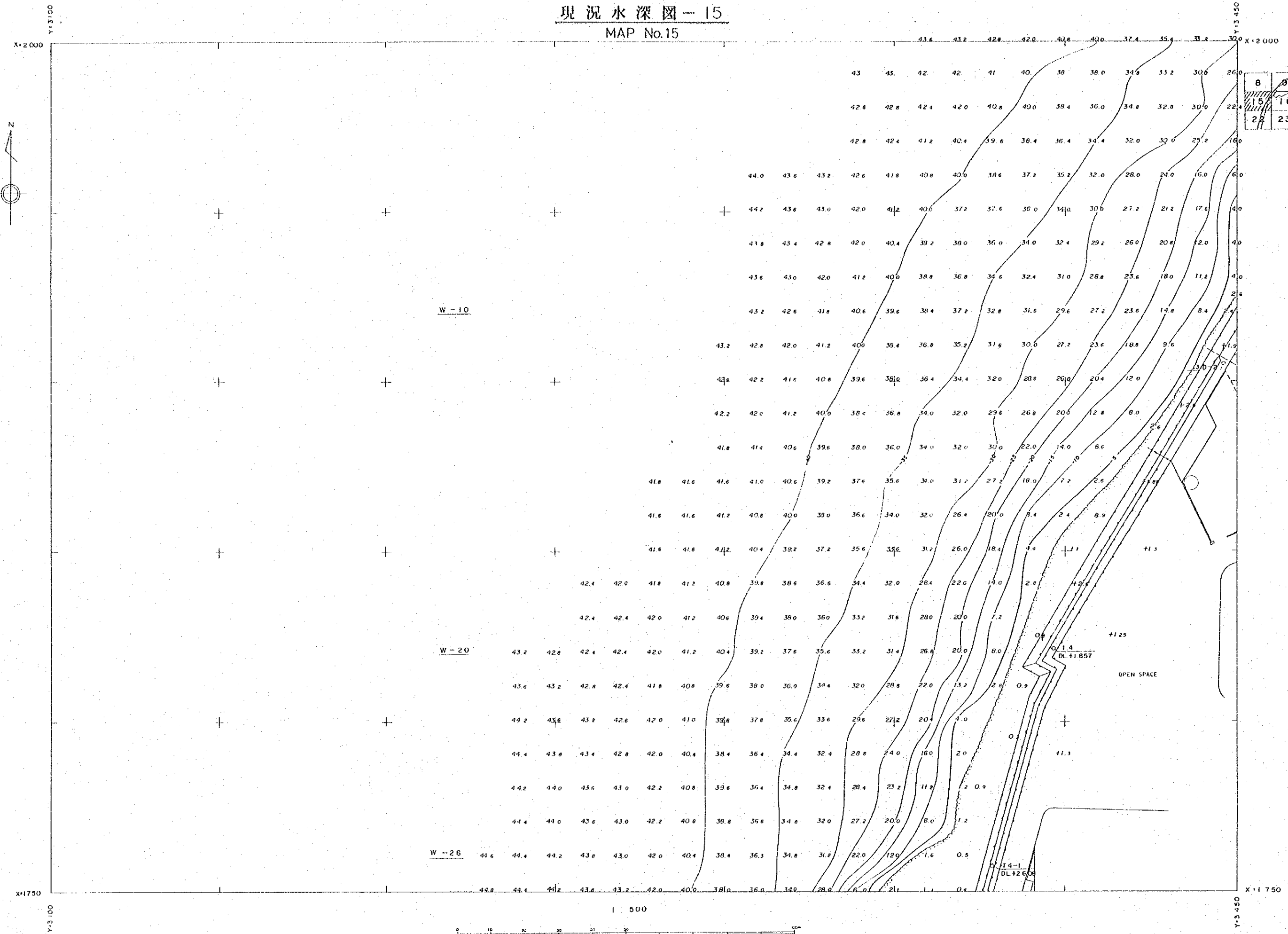


5	6	7
12	13	14
19	20	21



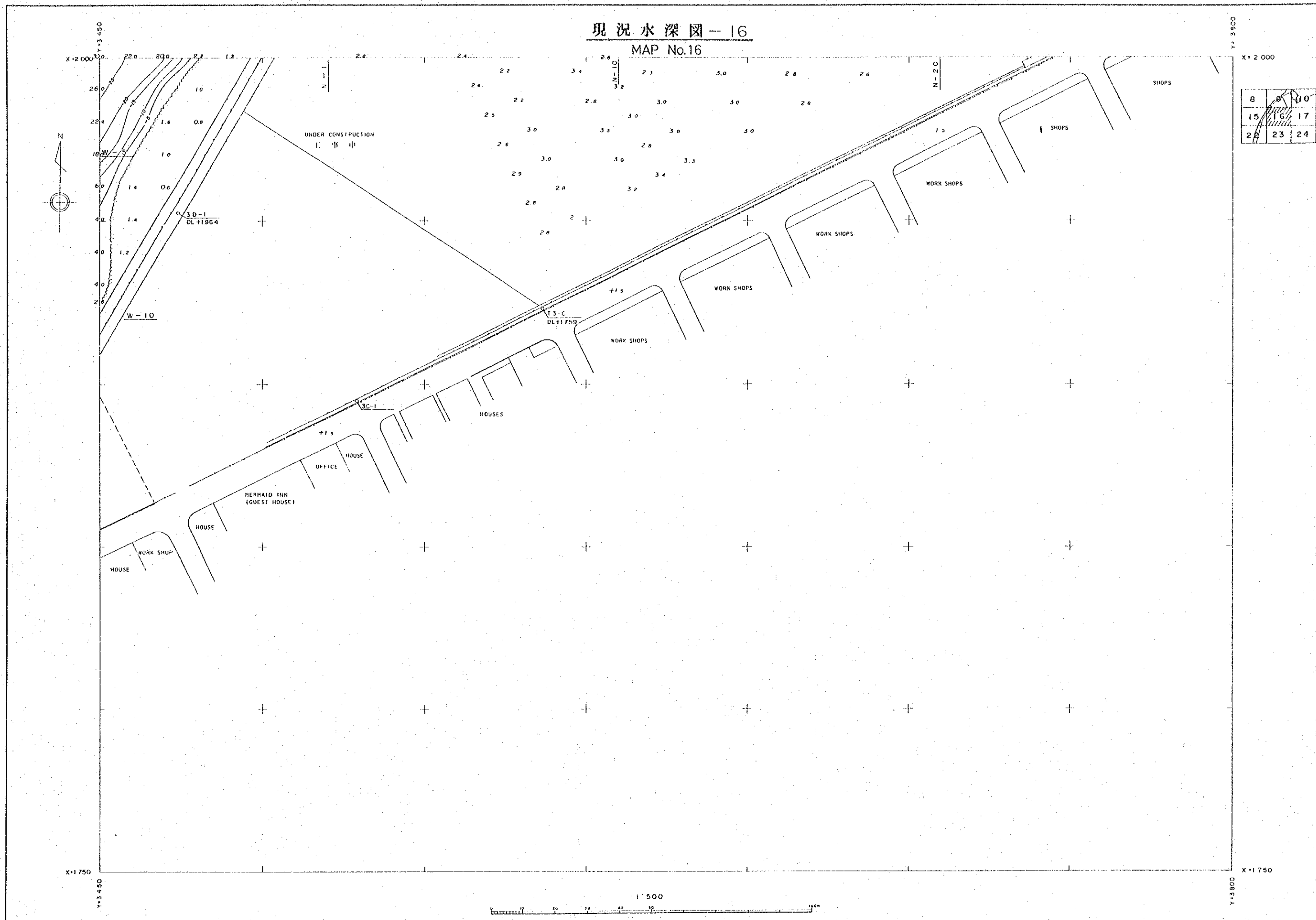
現況水深図-15

MAP No.15



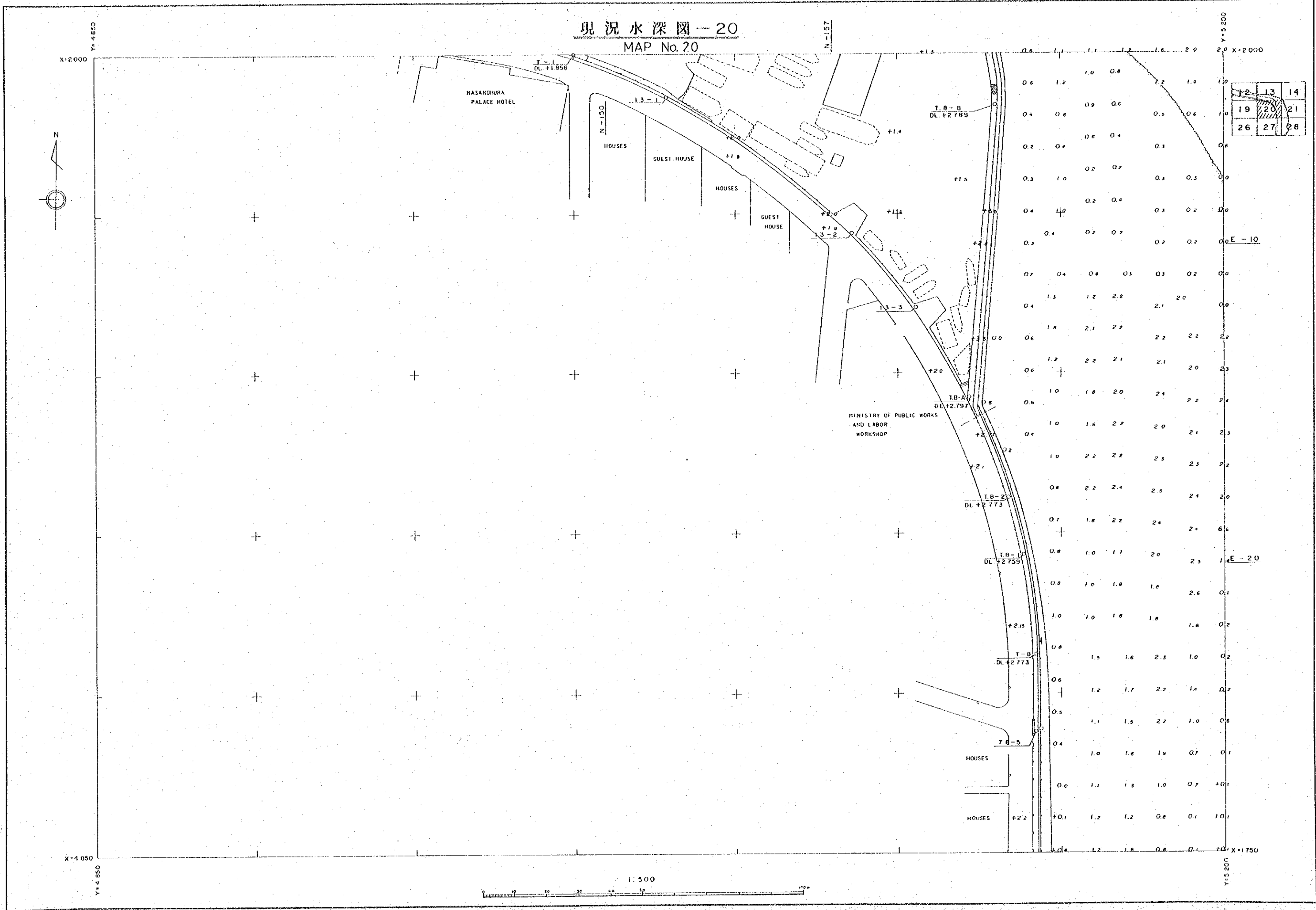
現況水深圖—16

MAP No.16



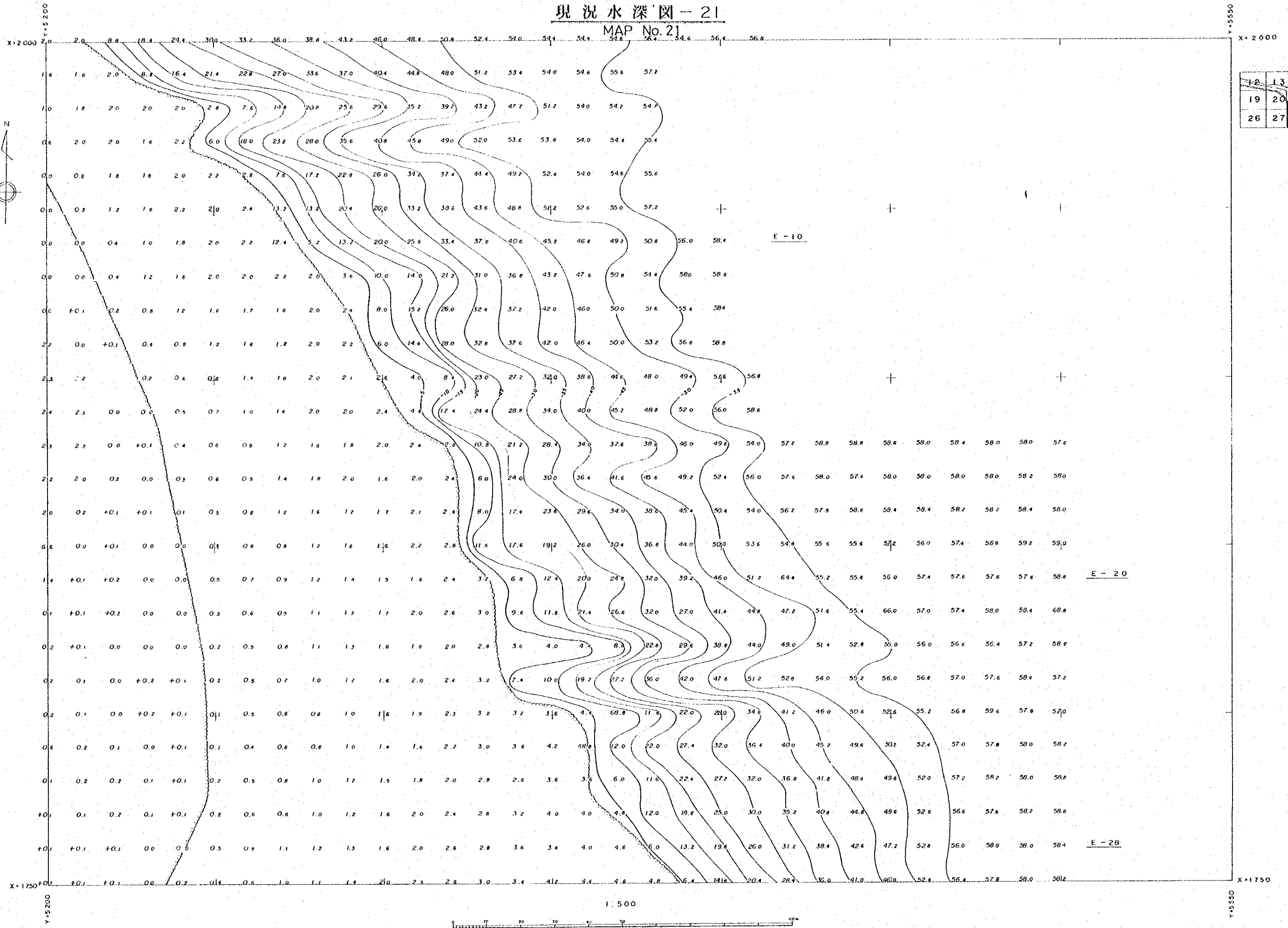
見況水深図-20

MAP No. 20



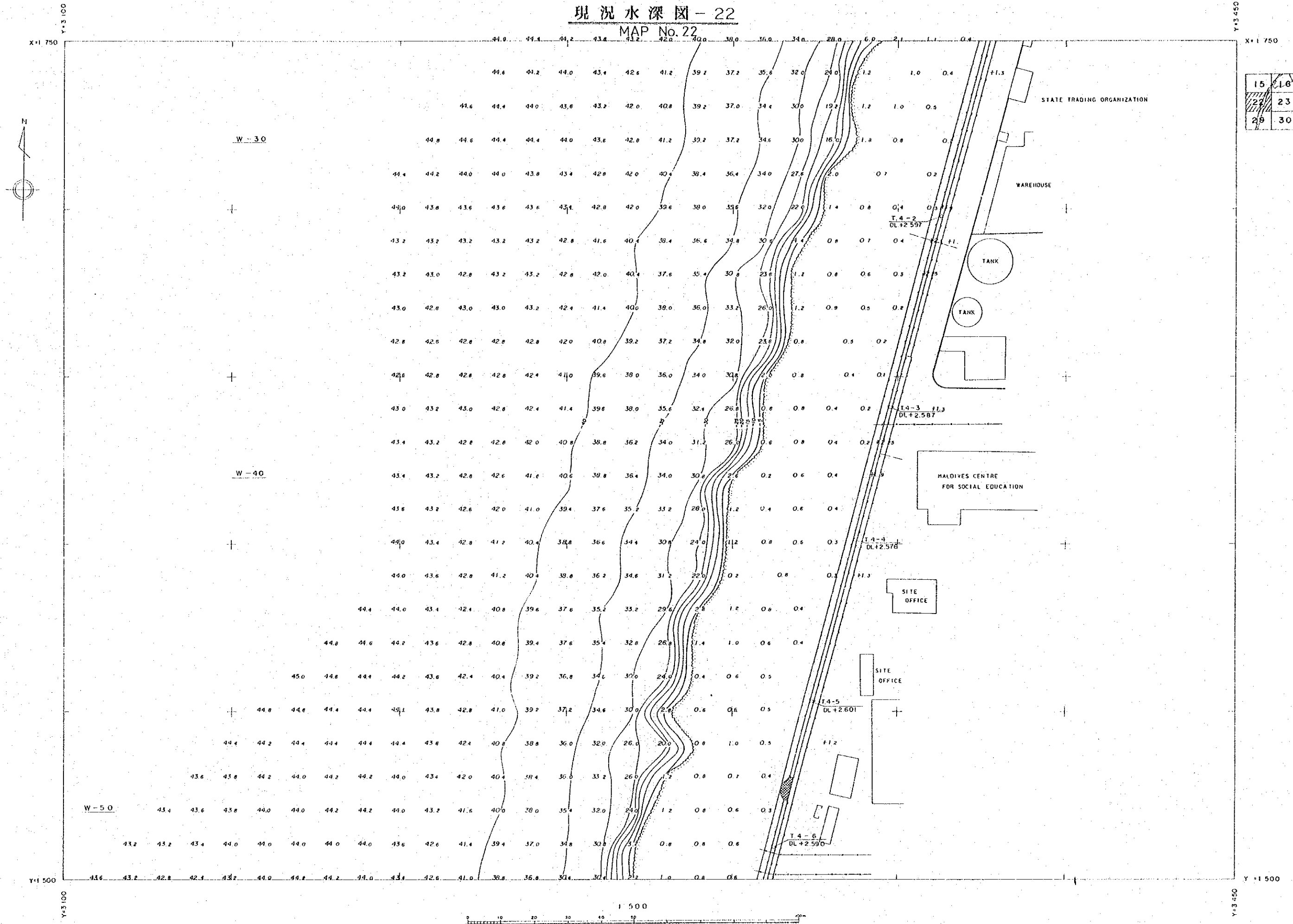
現況水深図-21

MAP No. 21



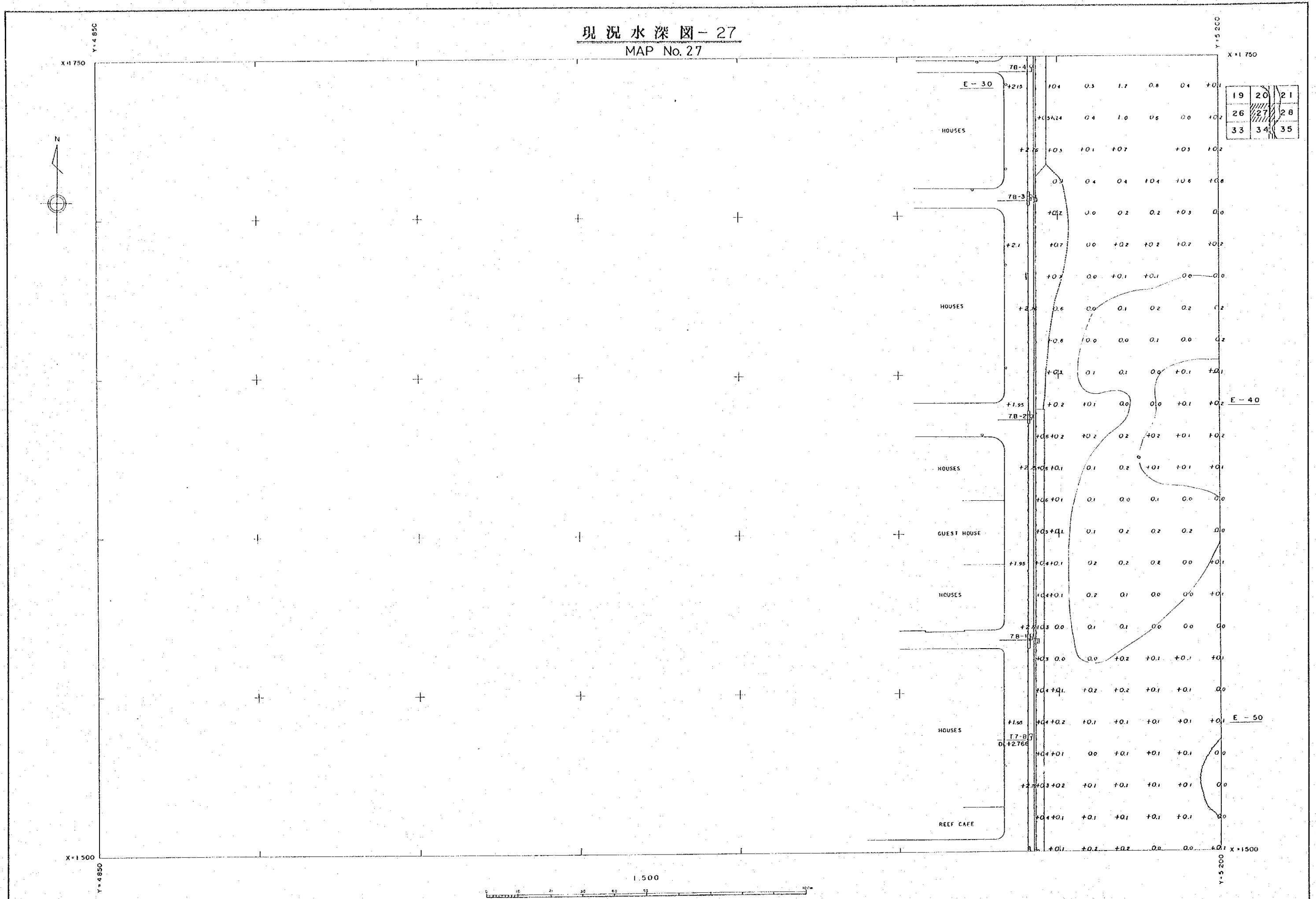
現況水深図-22

MAP No. 22



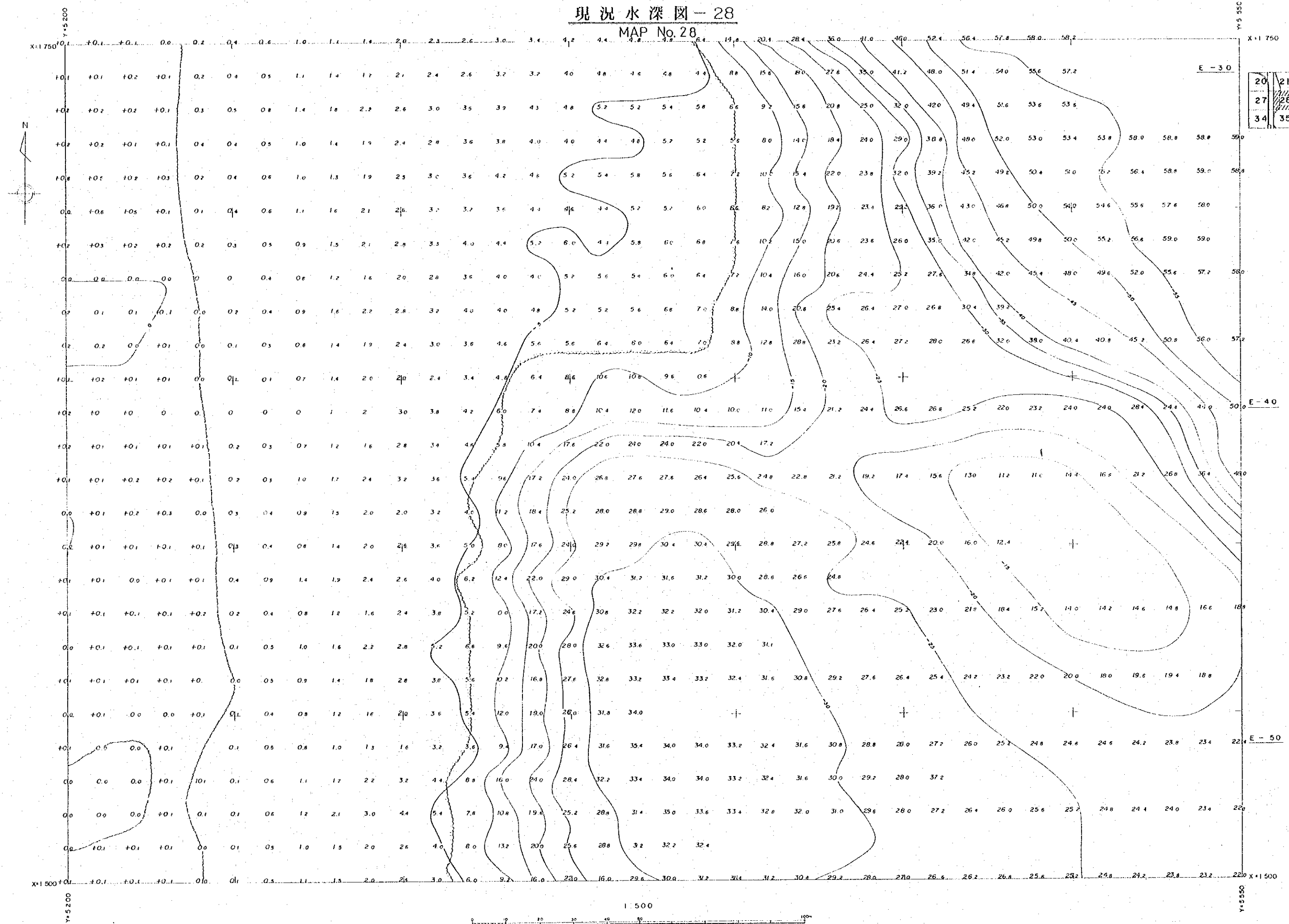
15	16	17
22	23	24
29	30	31

現況水深図-27 MAP No. 27



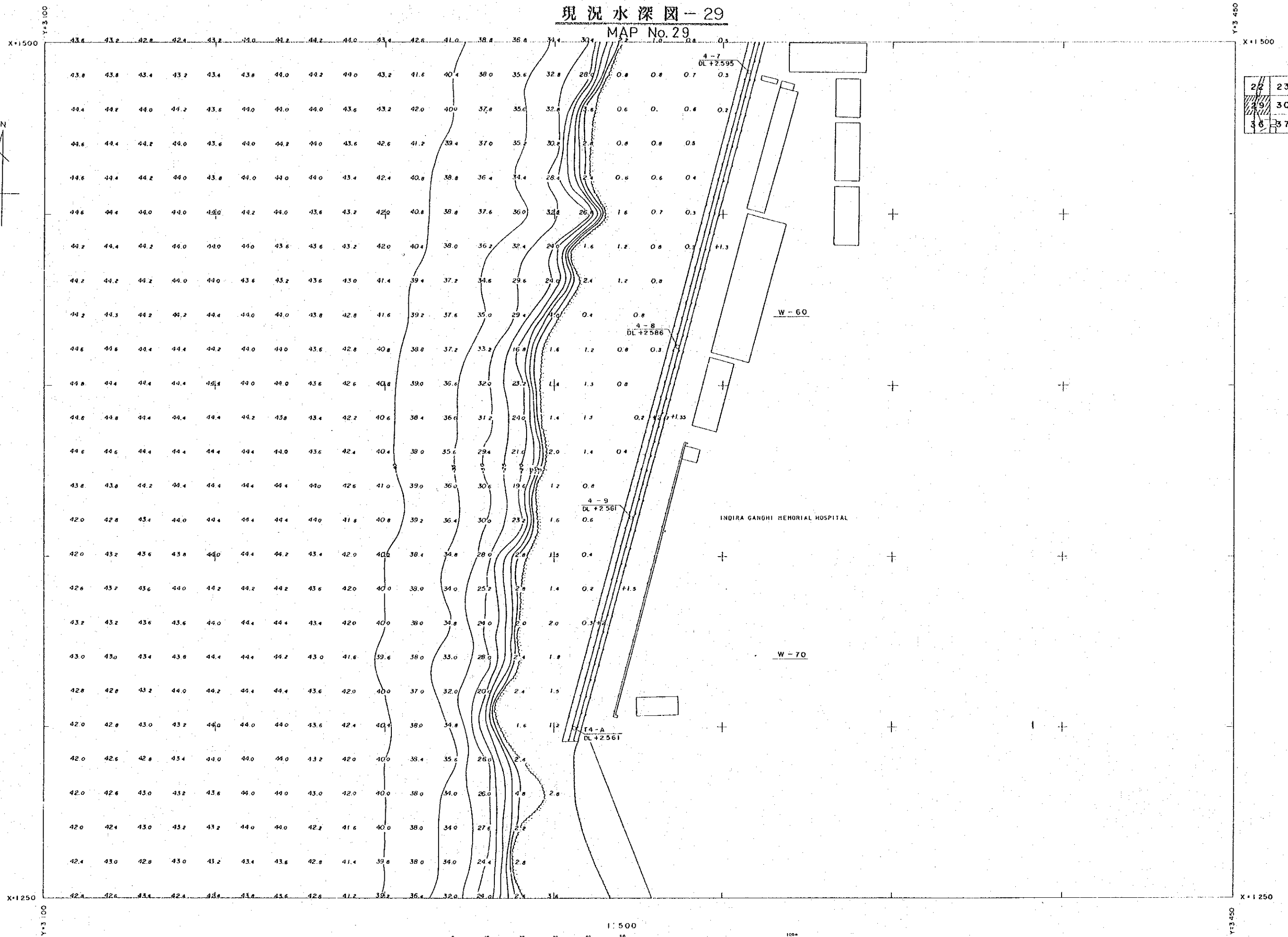
現況水深図-28

MAP No. 28



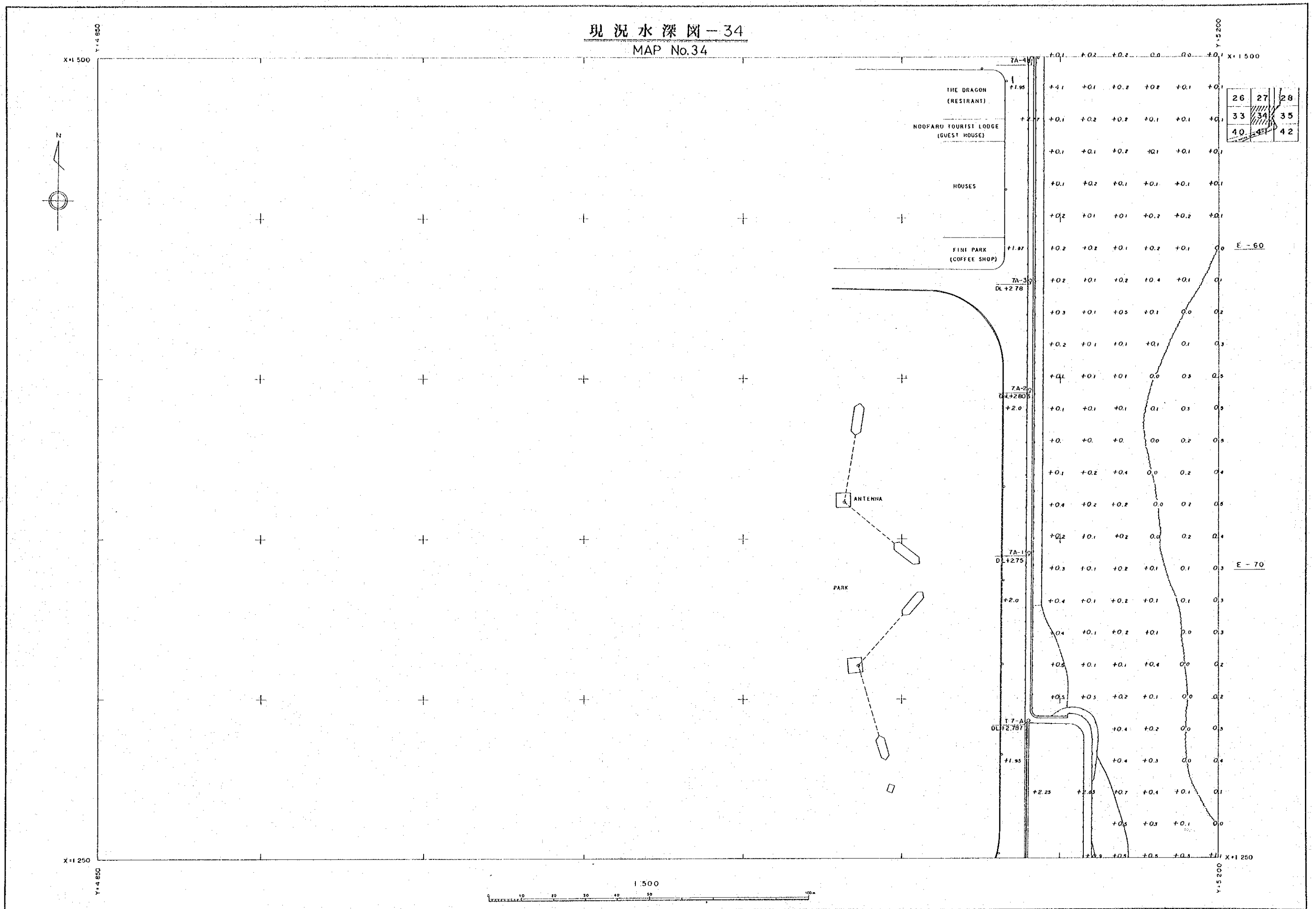
現況水深図-29

MAP No. 29



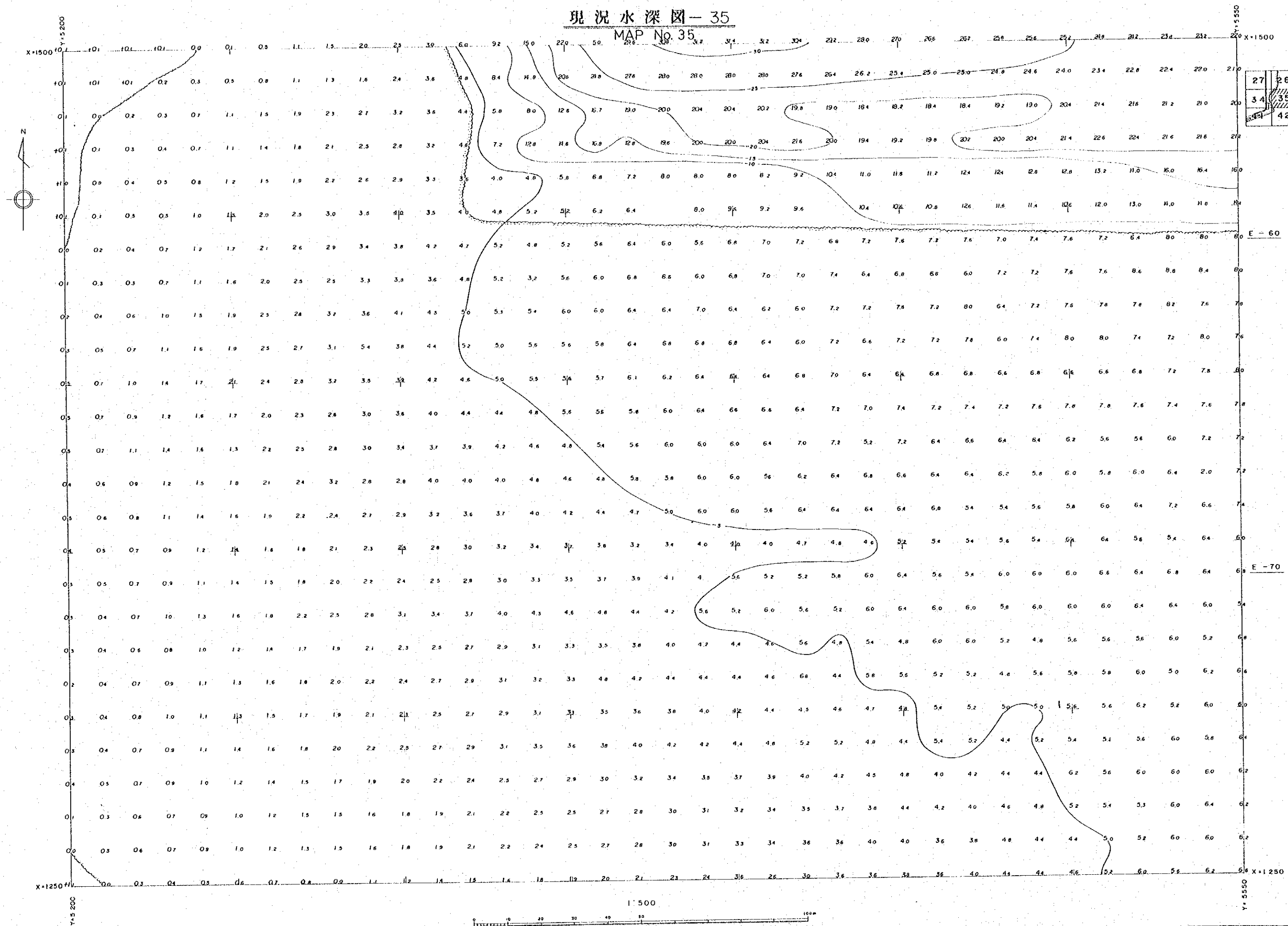
22	23	24
29	30	31
36	37	38

MAP No. 34

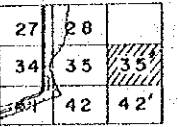


現況水深図-35

MAP No. 35

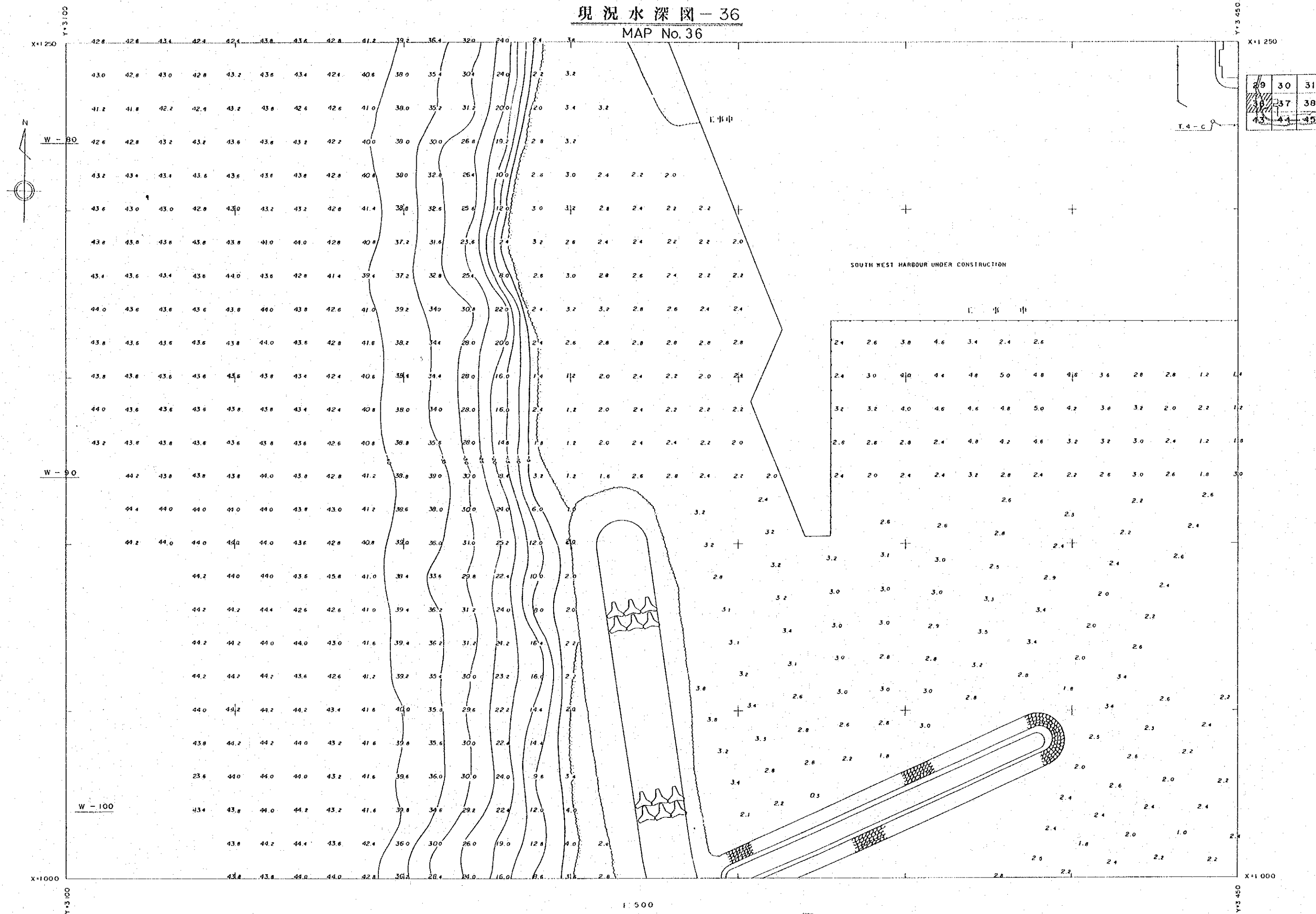


MAP No. 35'



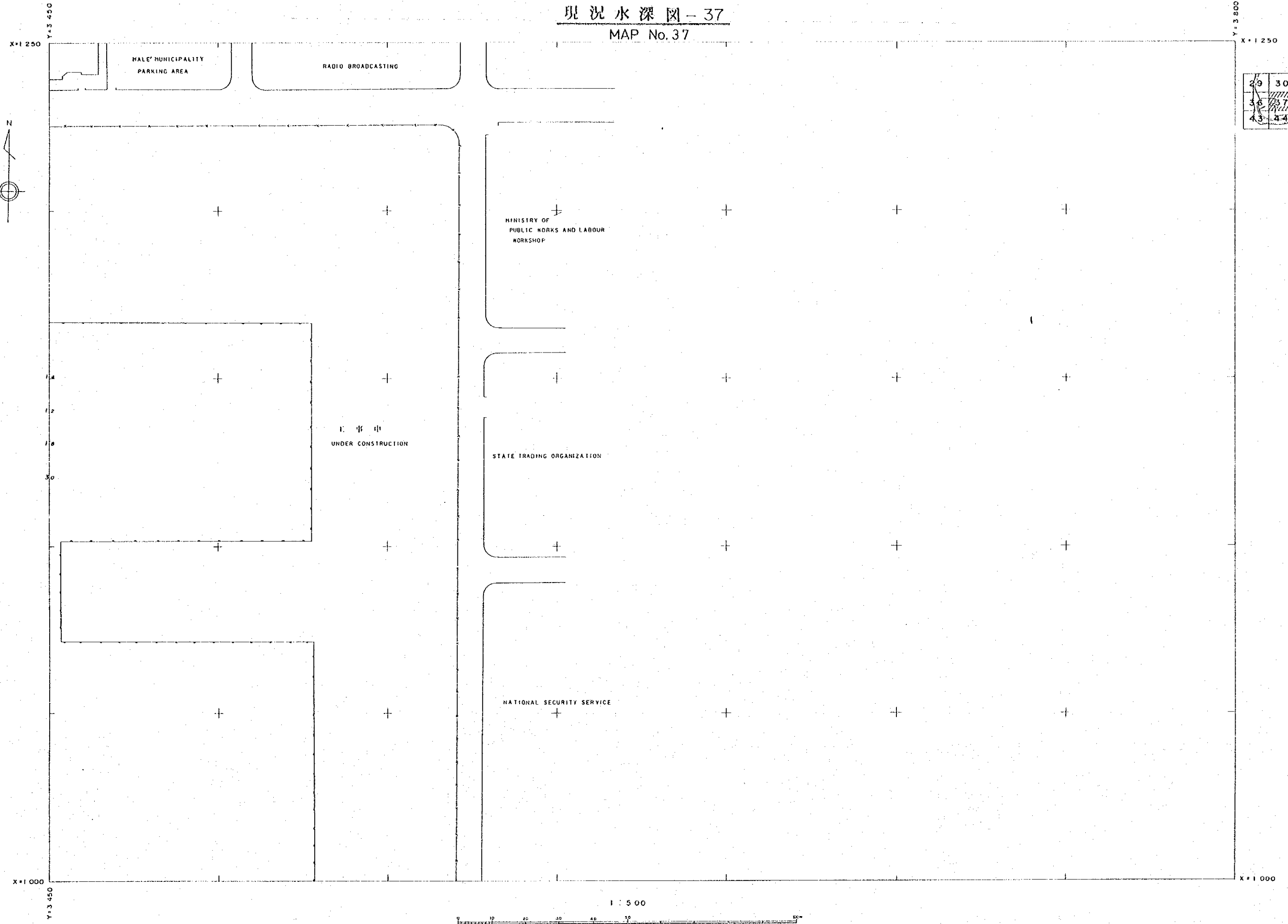
現況水深図-36

MAP No. 36



現況水深図-37

MAP No. 37



29	30	31
36	37	38
43	44	45

現況水深図-38
MAP No. 38

Y=1 250
Y=3 800

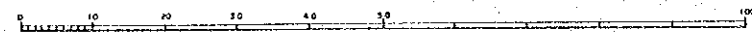
Y=4 150
X=1 250



30	31	32
37	38	39
44	45	46

X=1 000
Y=3 800
T. 6-1

1:500



ABANDONED HOUSE

LOOGE

T. 6-3
+2.2

+2.2

X=1 000
Y=4 150

現況水深図-39

MAP No. 39

31	32	33
38	39	40
45	46	47



LODGE FOR MALE
MUNICIPALITY
HOUSING
PROJECT

宿舎

LODGE

LODGE

TAISEI CORPORATION

DESALINATION PLANT

水 水

OFFICE

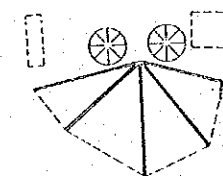
OFFICE

MACHINE
ROOM

テトラポッドヤード

大成建設 プラント工場

WAREHOUSE

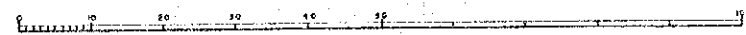


テトラポッド

テトラヤード

テトラヤード

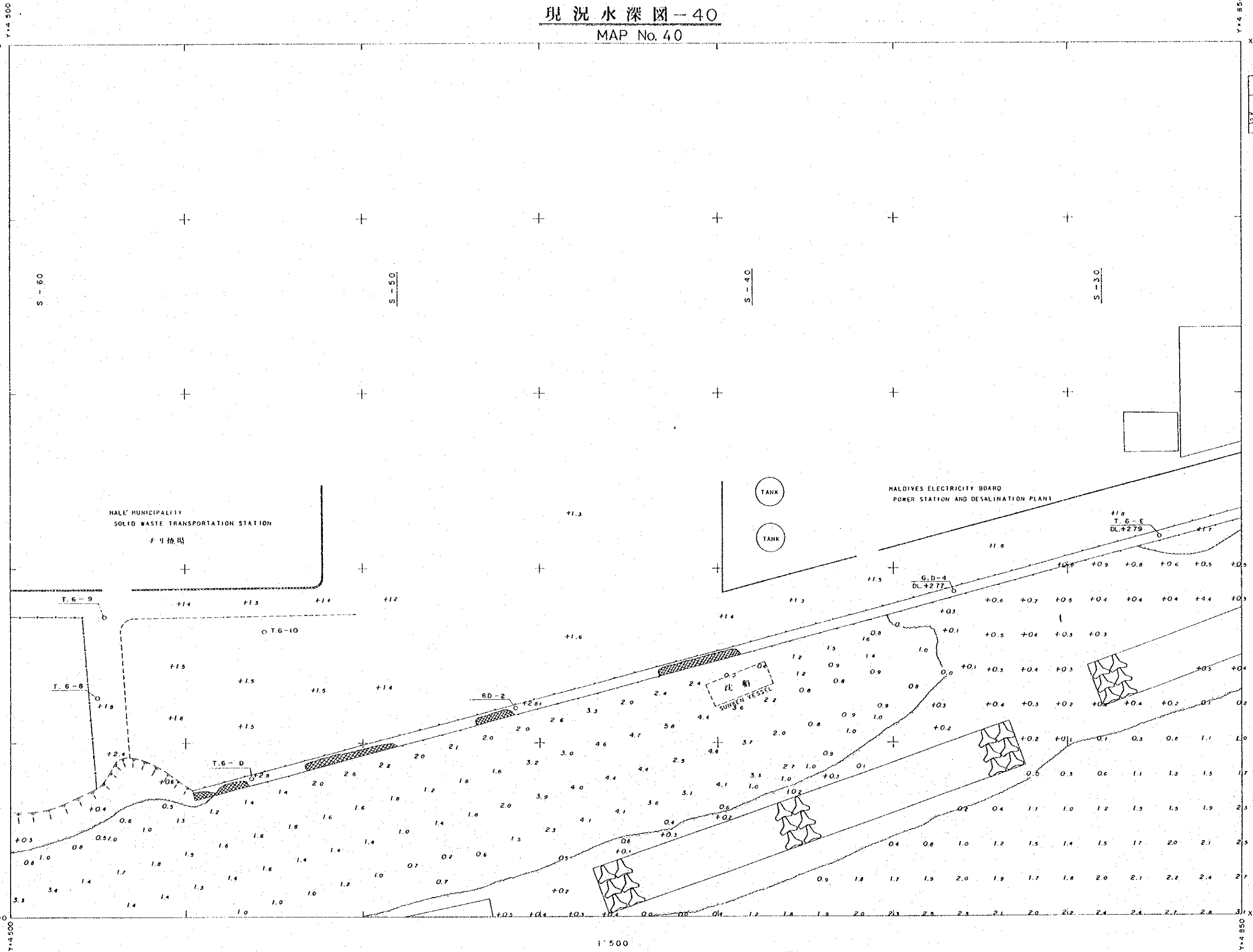
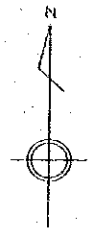
1:500



現況水深図-40

MAP No. 40

32	33	34
39	40	41
46	47	48

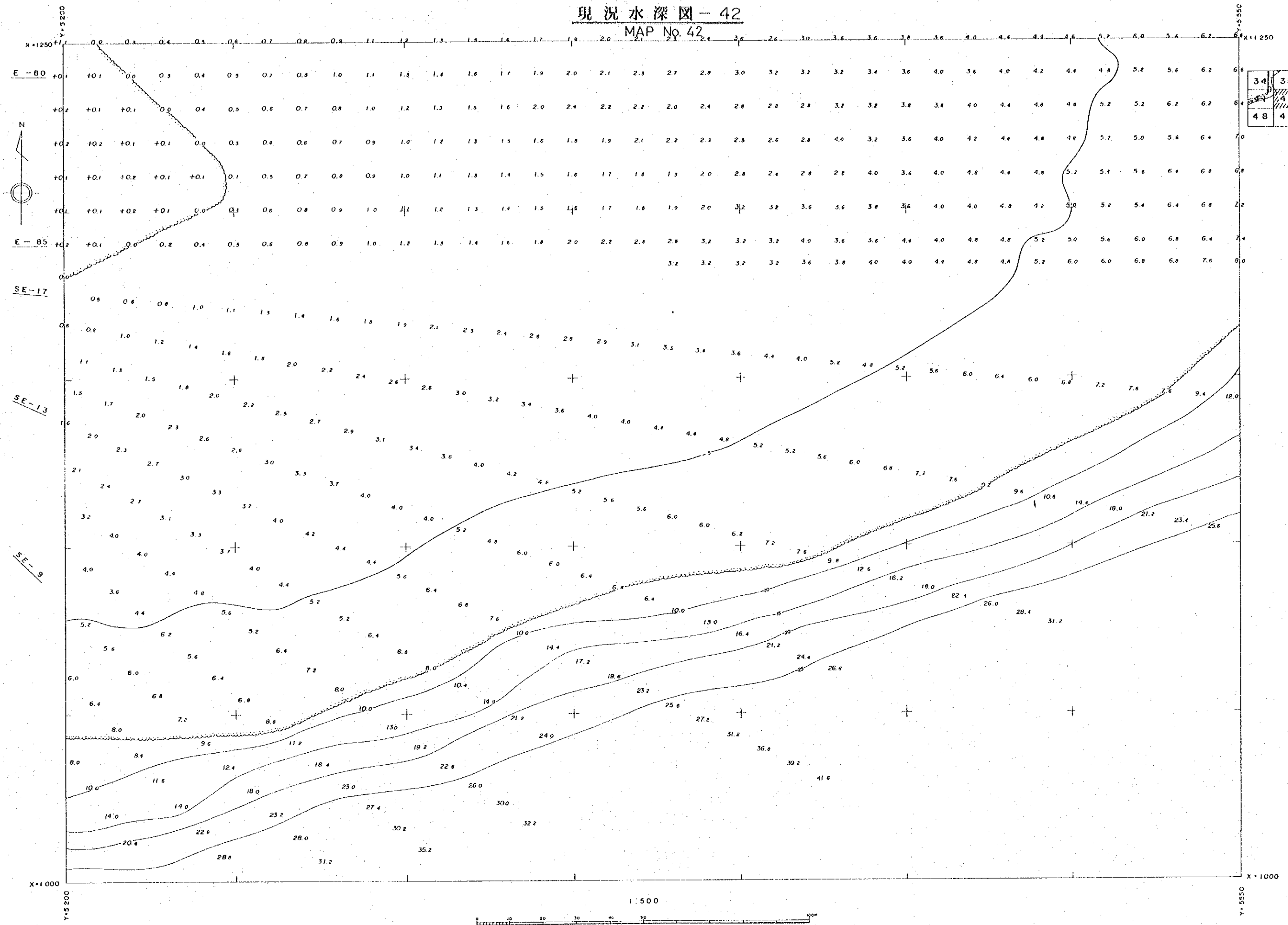


MAP No. 41



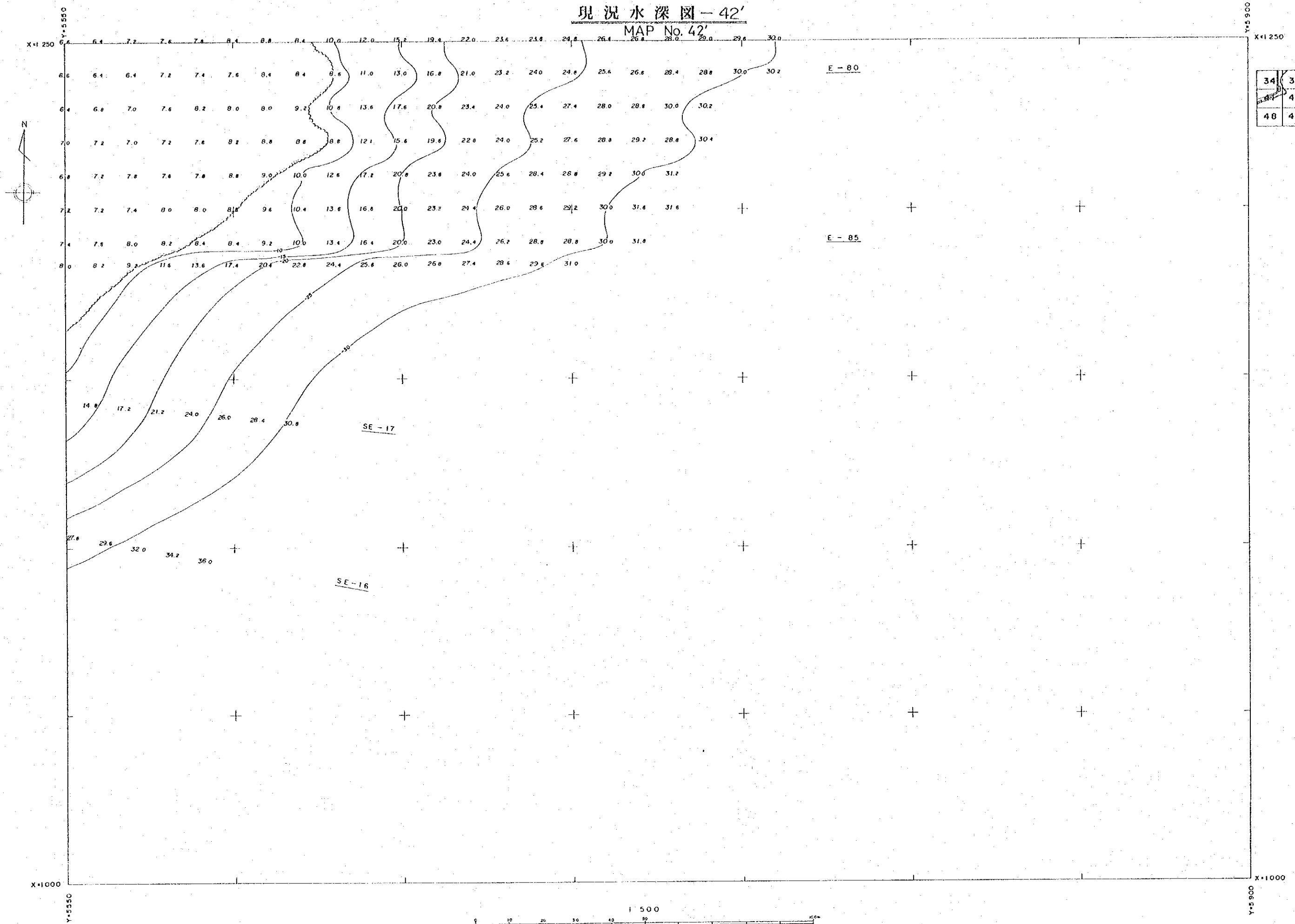
現況水深図-42

MAP No. 42



現況水深図-42'

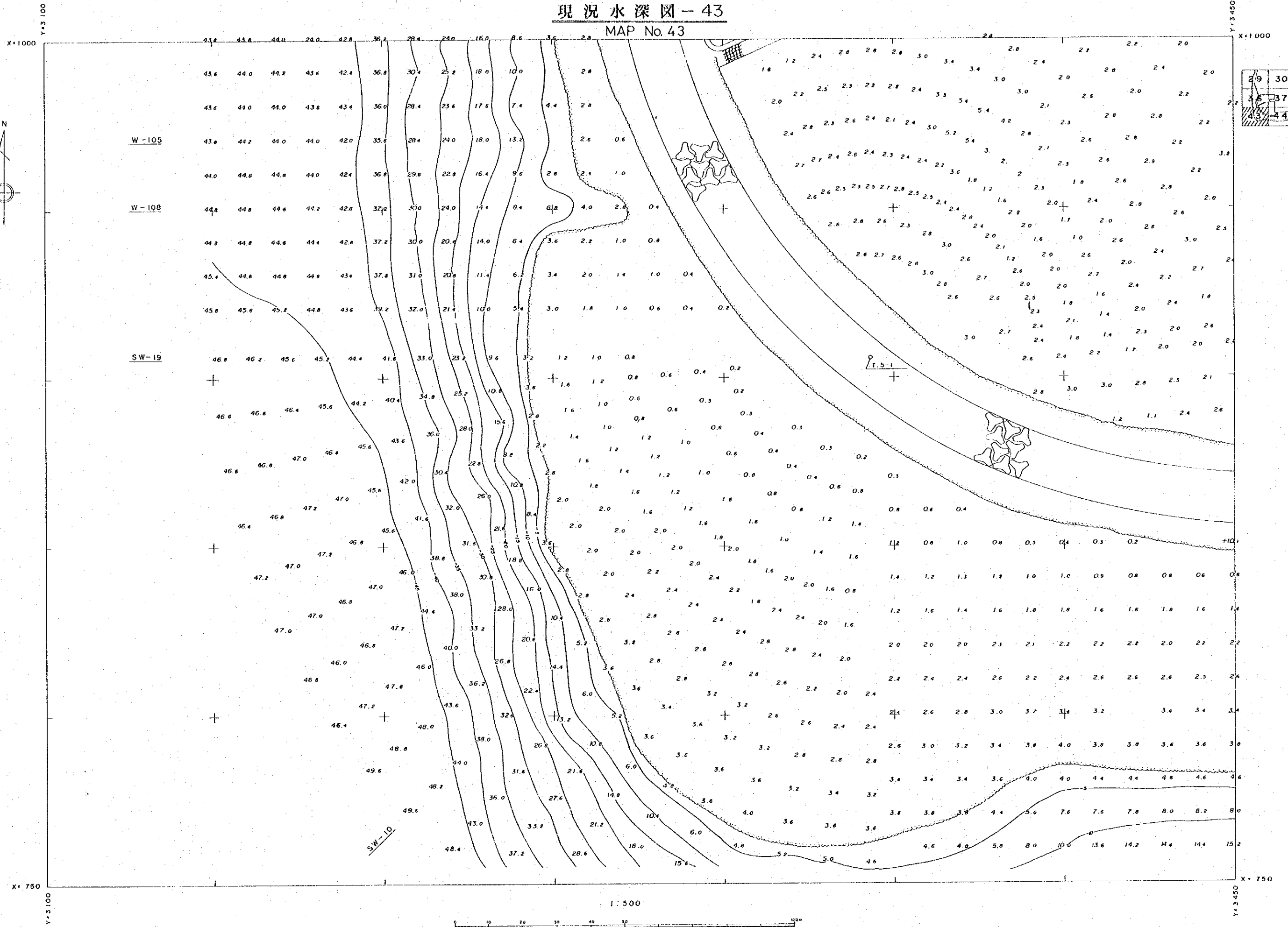
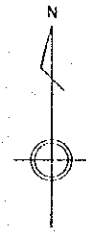
MAP No. 42'



34	35	35'
40	42	42'
48	49	49'

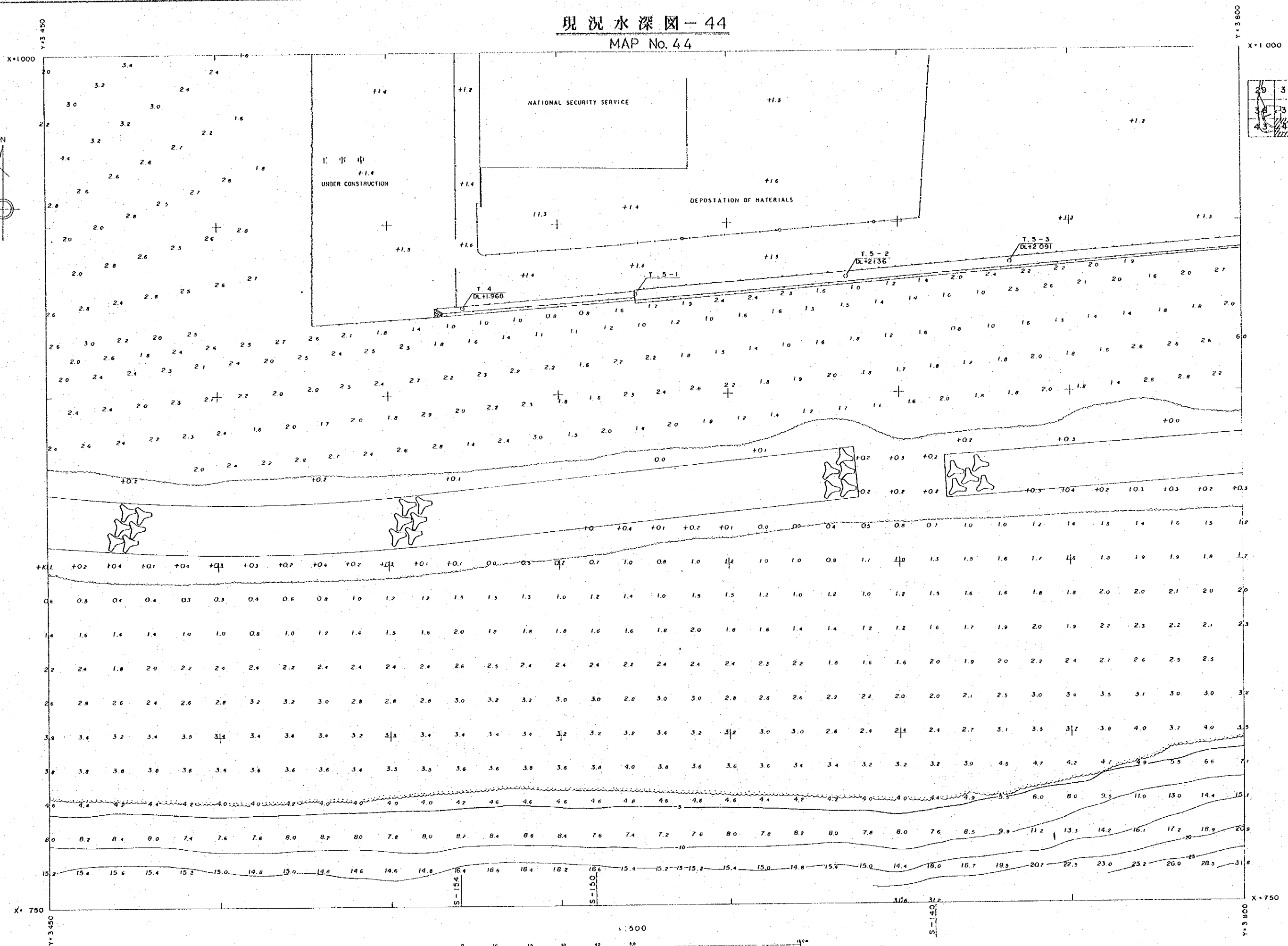
現況水深図-43

MAP No. 43



現況水深図-44

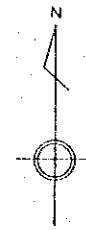
MAP No. 44



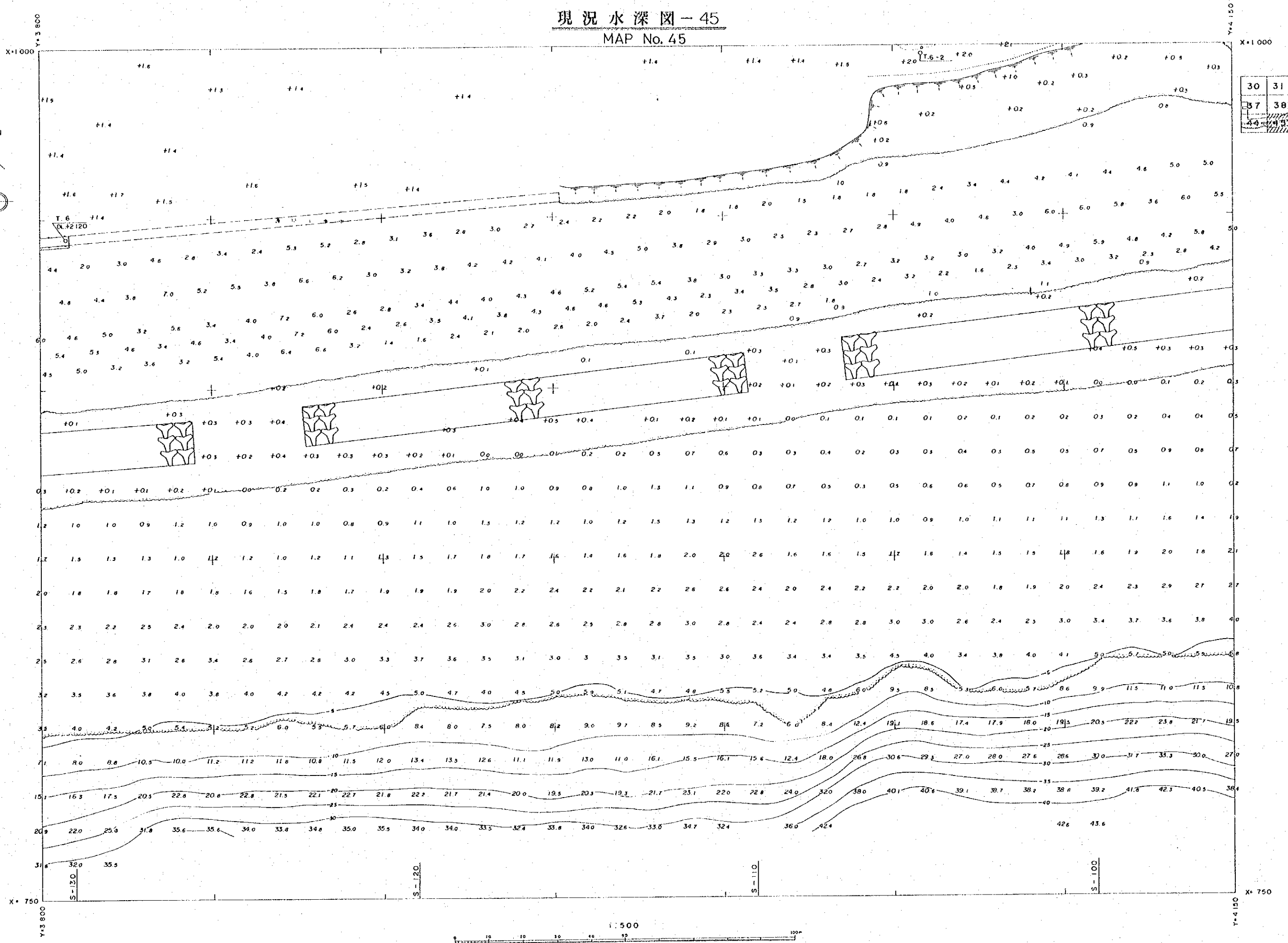
29	30	31
32	37	38
43	44	45

現況水深図-45

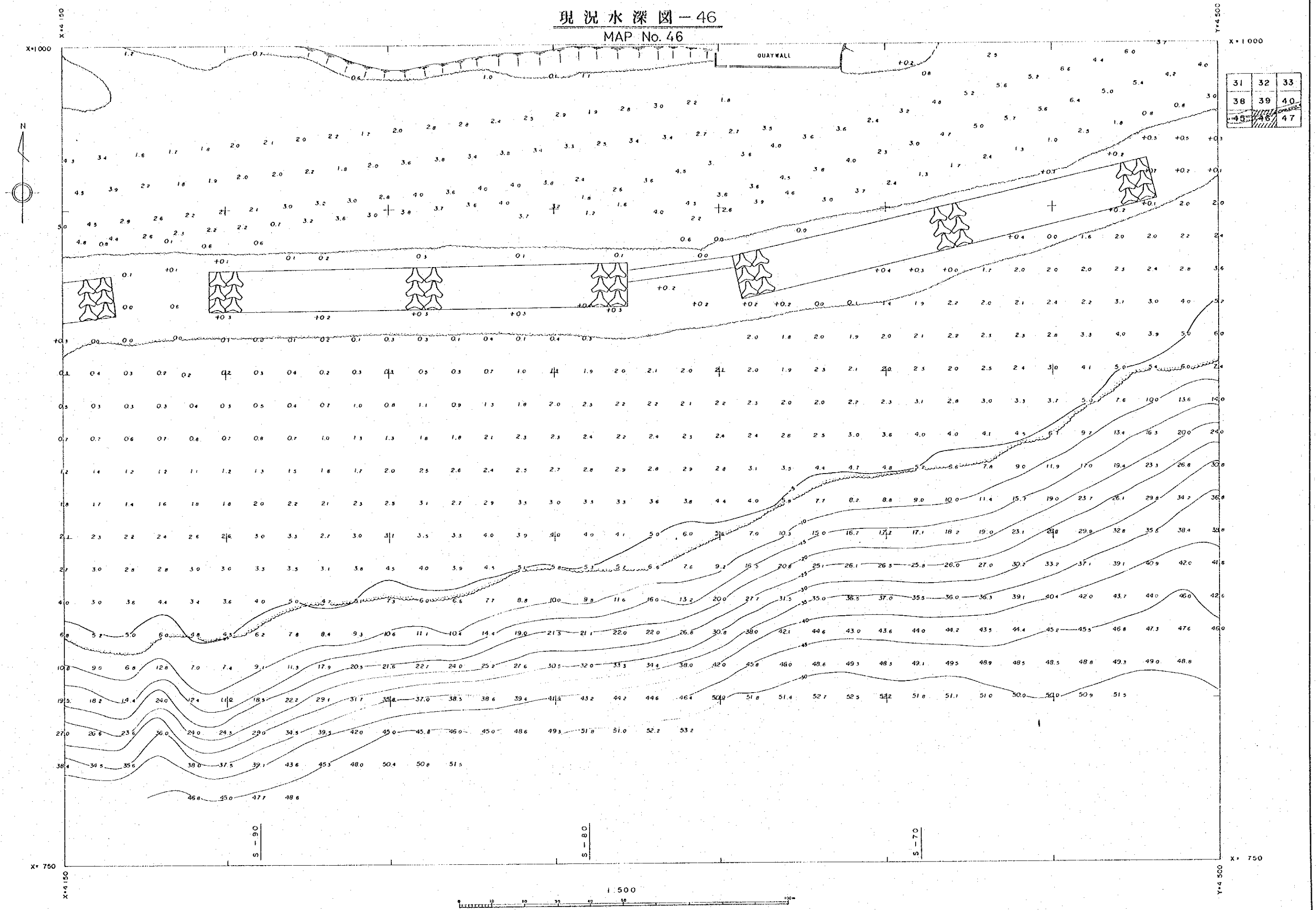
MAP No. 45



30	31	32
37	38	39
44	45	46

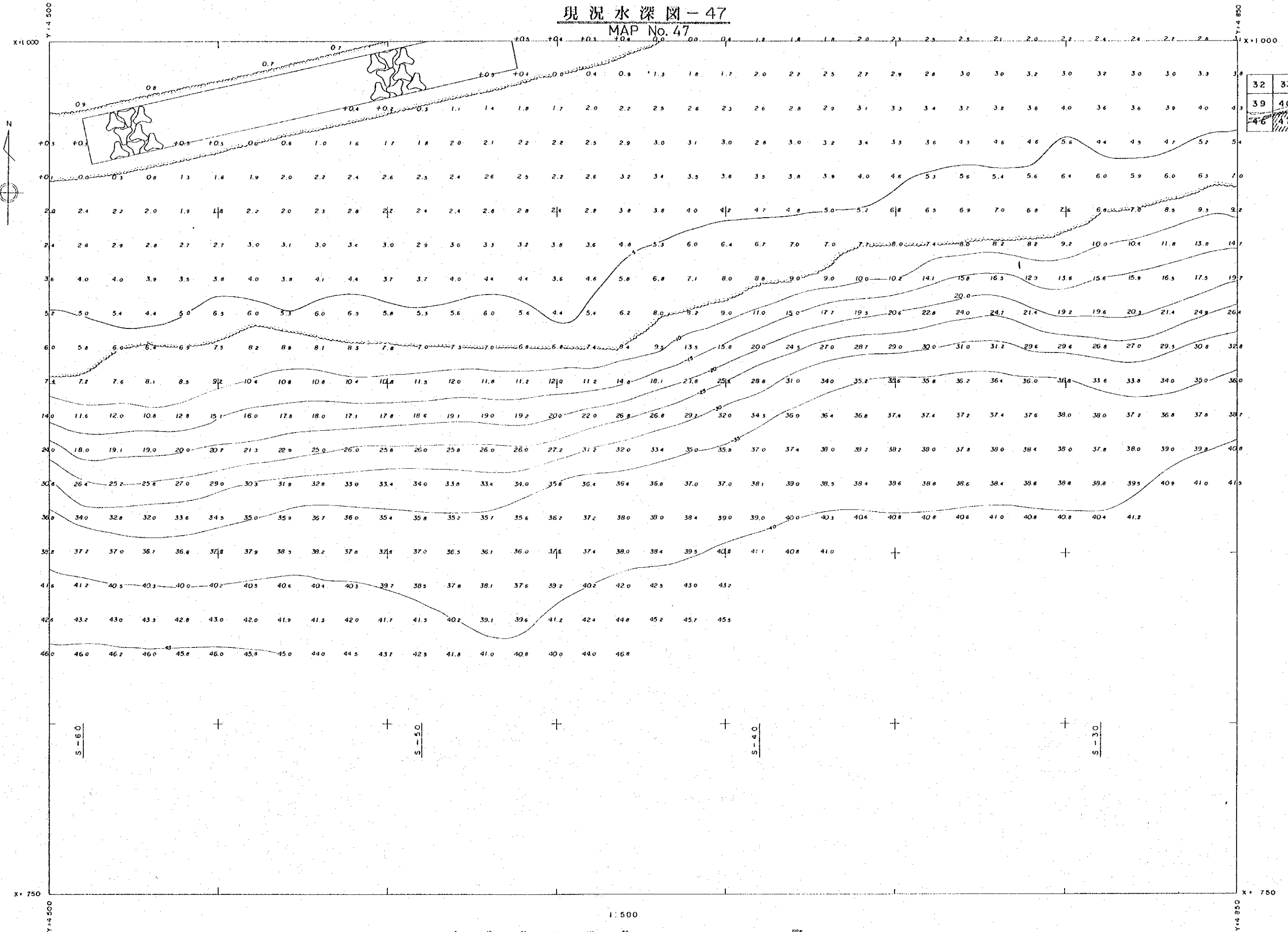


MAP No. 46



現況水深図-47

MAP No. 47



現況水深図-48

MAP No. 48

